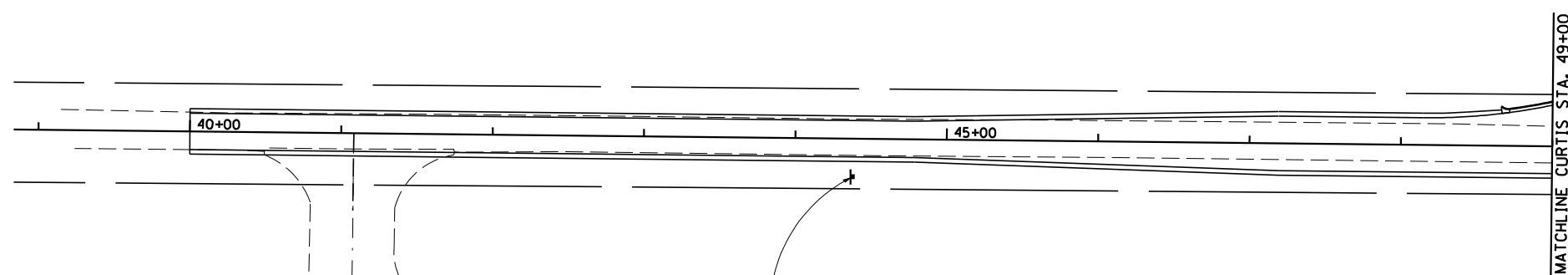
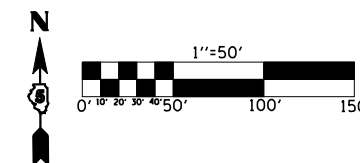


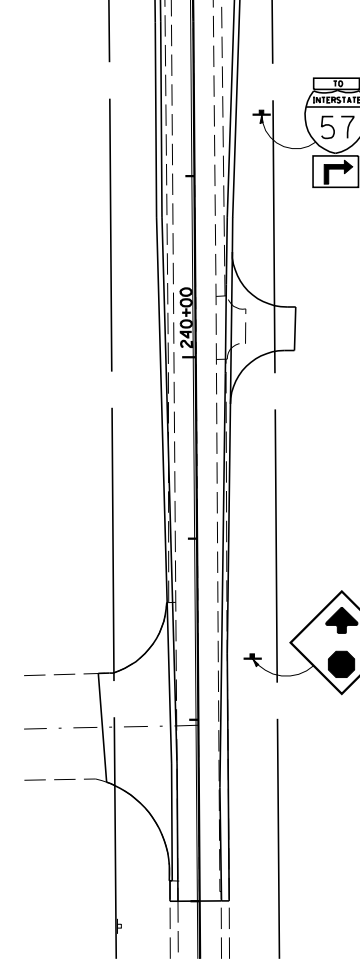
F.A.I. RTE.	SECTION	COUNTY	TOTAL SHEETS	SHEET NO.
57	10-32HB-3K,K	CHAMPAIGN	352	99

CONTRACT NO. 90758

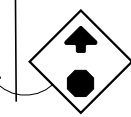


CURTIS STA. 44+38
 18.0' O/S RT
 6.0 M.H.
 W3-1a 36"
 14' WOOD SIGN SUPPORT

MATCHLINE STALEY STA. 242+00

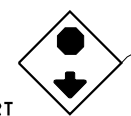


STALEY STA. 241+35
 18.0' O/S RT
 6.0 M.H.
 M4-5(BL) 24"x12"
 M1-1(2DIGIT) 30"x24"
 M5-1(RIGHT)(BL) 21"x15"
 16' WOOD SIGN SUPPORT

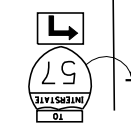


STALEY STA. 238+35
 18.0' O/S RT
 6.0 M.H.
 W3-1a 36"
 14' WOOD SIGN SUPPORT

STALEY STA. 255+48
 18.0' O/S RT
 6.0 M.H.
 W3-1a 36"
 14' WOOD SIGN SUPPORT



STALEY STA. 252+48
 18.0' O/S RT
 6.0 M.H.
 M4-5(BL) 24"x12"
 M1-1(2DIGIT) 30"x24"
 M5-1(LEFT)(BL) 21"x15"
 16' WOOD SIGN SUPPORT



MATCHLINE STALEY STA. 251+50

NOTE:
 O/S - DISTANCE FROM EDGE OF DRIVING LANE TO NEAR EDGE OF SIGN
 MH - HEIGHT FROM EDGE OF DRIVING LANE TO BOTTOM OF SIGN

SIGNING PLANS