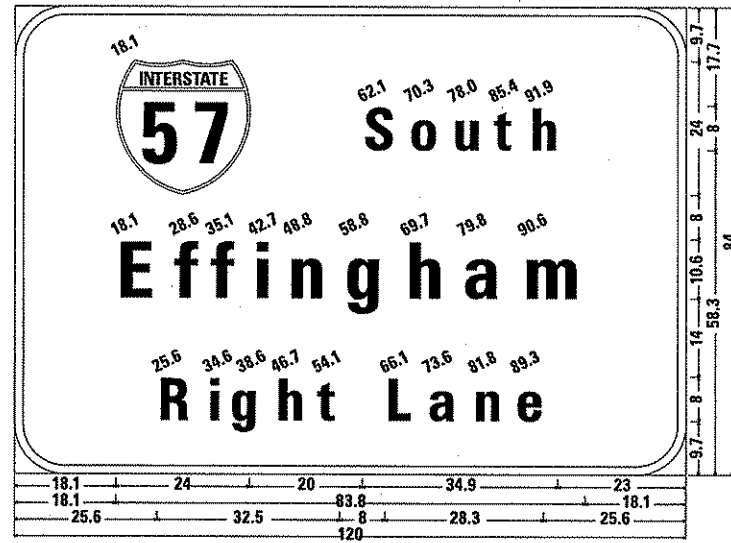


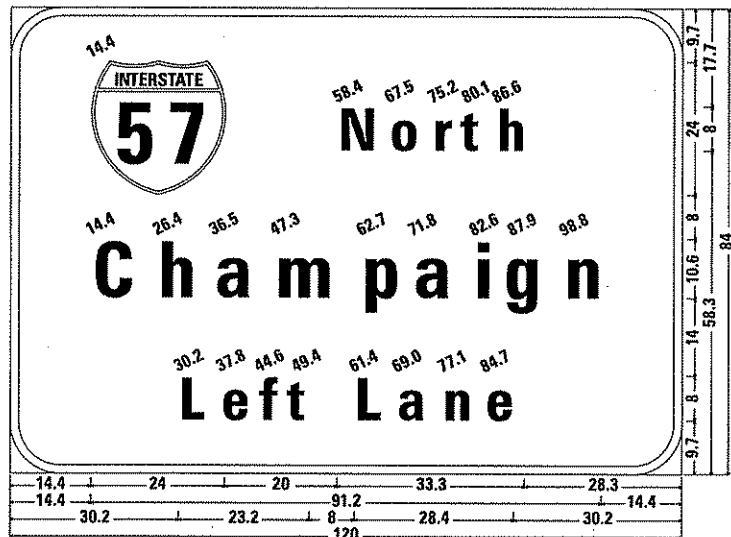
F.A.I. RTE.	SECTION	COUNTY	TOTAL SHEETS	SHEET NO.
57	10-32HB-3,K	CHAMPAIGN	352	105
STA.		TO STA.		
FED. ROAD DIST. NO.		ILLINOIS	FED. AID PROJECT	

9 CURTIS ROAD - STA. 8+40



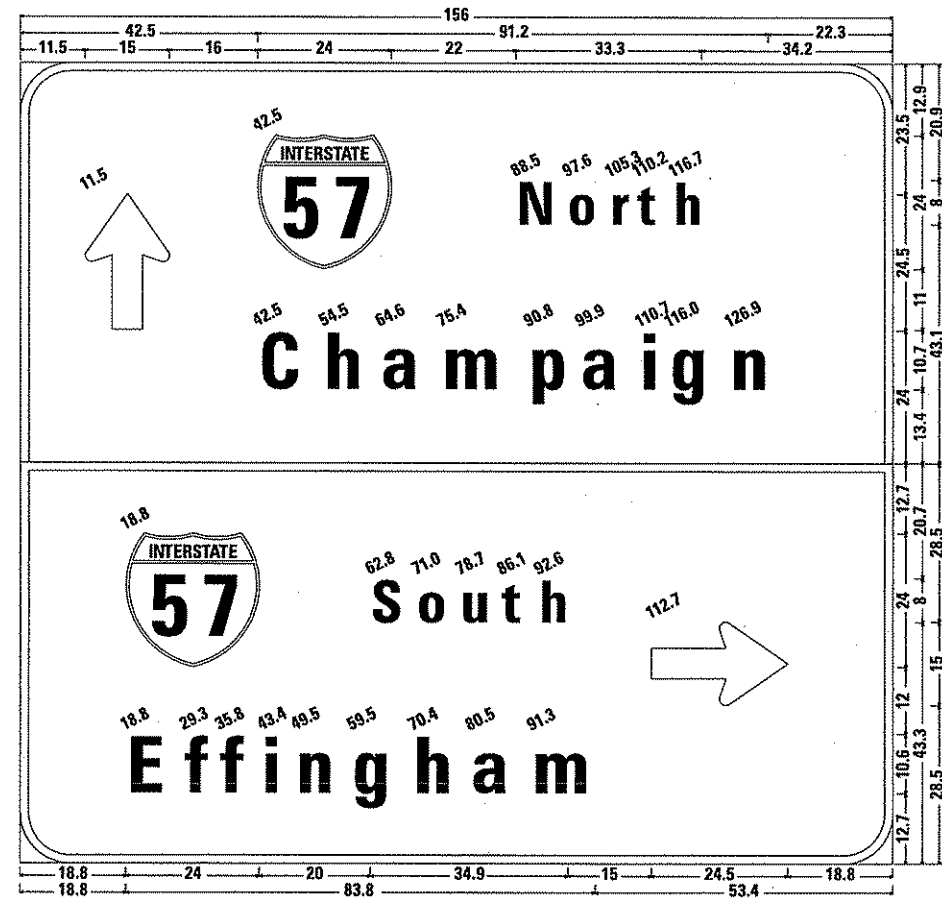
9.0" Radius, 1.5" Border, White on Green;
 [South] E Mod; [Effingham] E Mod; [Right Lane] E Mod;

10 CURTIS ROAD - STA. 14+40



9.0" Radius, 1.5" Border, White on Green;
 [North] E Mod; [Champaign] E Mod; [Left Lane] E Mod;

11 CURTIS ROAD - STA. 20+20



9.0" Radius, 1.5" Border, White on Green;
 Standard Arrow Custom 24.5" X 15.0" 90°; [North] E Mod; [Champaign] E Mod;
 9.0" Radius, 1.5" Border, White on Green;
 [South] E Mod; [Effingham] E Mod; Standard Arrow Custom 24.5" X 15.0" 0°;

PLOT DATE : 5/22/2006
 FILE NAME : c:\projects\90758\sign\90758_105.dgn
 PLOT SCALE : 1/8" = 1'-0"
 USER NAME : craige