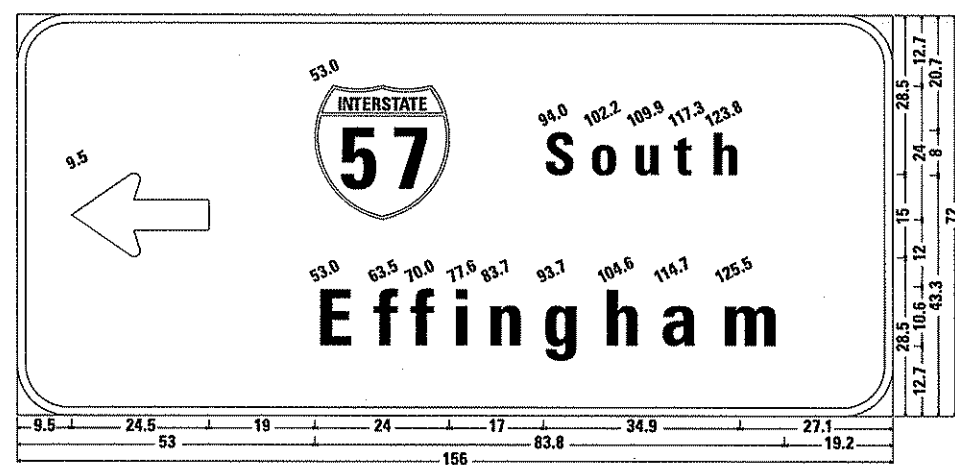


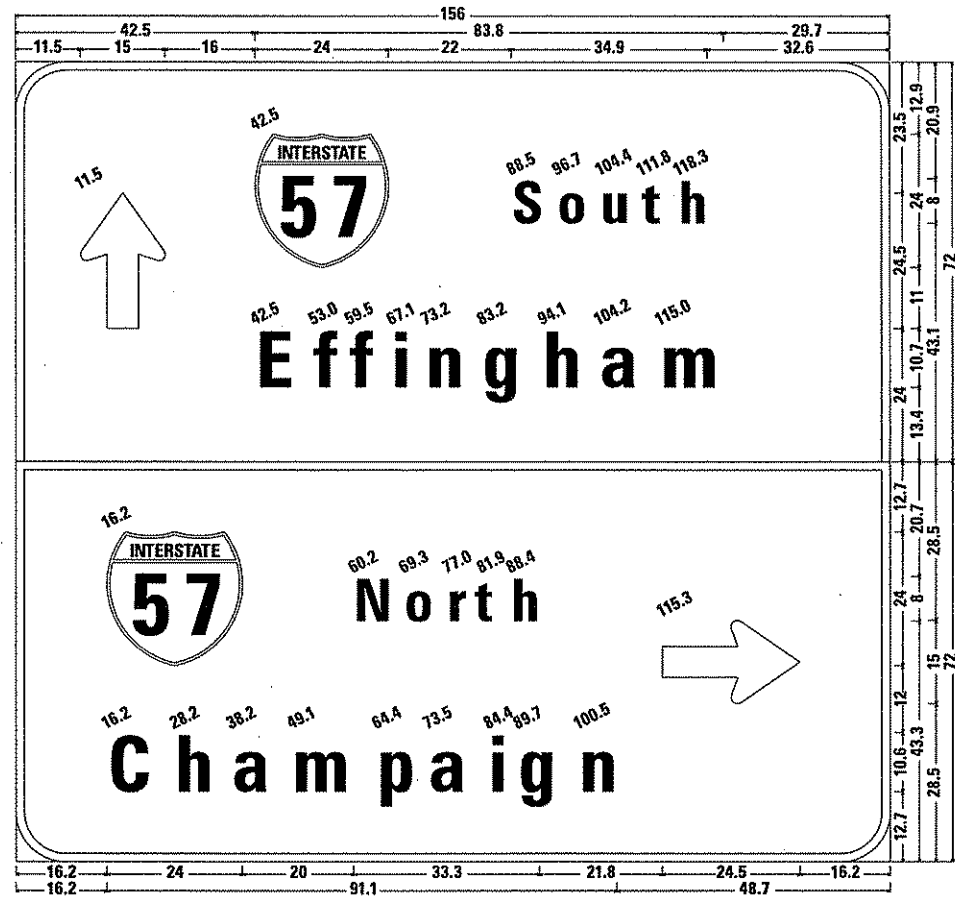
F.A.I. RTE.	SECTION	COUNTY	TOTAL SHEETS	SHEET NO.
57	10-32HB-3,K	CHAMPAIGN	352	106
STA.		TO STA.		
FED. ROAD DIST. NO.		ILLINOIS FED. AID PROJECT		

12 CURTIS ROAD - STA. 22+40



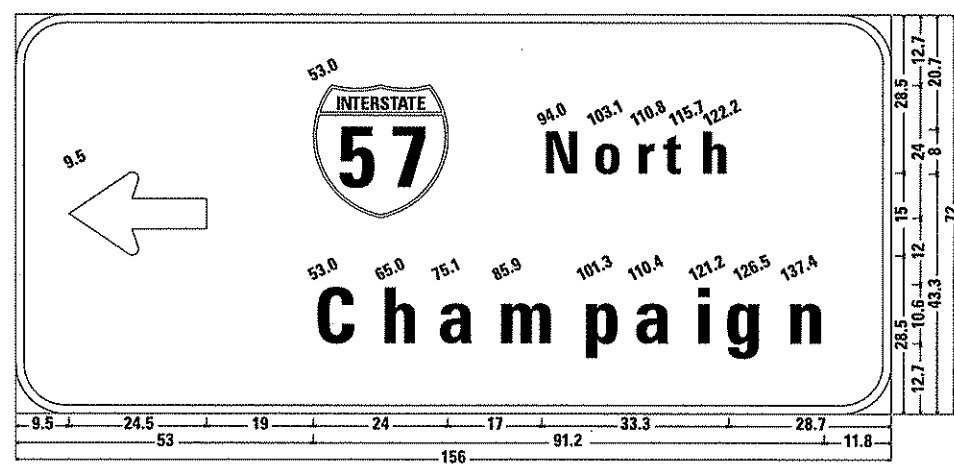
9.0" Radius, 1.5" Border, White on Green;
Standard Arrow Custom 24.5" X 15.0" 180°; [South] E Mod; [Effingham] E Mod;

14 CURTIS ROAD - STA. 36+00



9.0" Radius, 1.5" Border, White on Green;
Standard Arrow Custom 24.5" X 15.0" 90°; [South] E Mod; [Effingham] E Mod;
9.0" Radius, 1.5" Border, White on Green;
[North] E Mod; [Champaign] E Mod; Standard Arrow Custom 24.5" X 15.0" 0°;

13 CURTIS ROAD - STA. 34+00



9.0" Radius, 1.5" Border, White on Green;
Standard Arrow Custom 24.5" X 15.0" 180°; [North] E Mod; [Champaign] E Mod;

PLOT DATE : 5/22/2008
FILE NAME : C:\projects\9075B\signs.dgn
PLOT SCALE : 4.000000
USER NAME : craigp

ILLINOIS DEPARTMENT OF TRANSPORTATION
SIGNING DETAILS