

# INDEX OF SHEETS

SHEET NO.	DESCRIPTION
1	TITLE SHEET & SUMMARY OF QUANTITIES
2	PLAN & PROFILE, TYPICAL SECTIONS & GENERAL NOTES
3-4	ROADWAY CROSS SECTIONS
5-12	BRIDGE DESIGN
13	CURLED END SECTIONS & STONE RIPRAP DITCH DESIGN

**THE FOLLOWING STANDARDS ARE A PART OF THESE PLANS AND ARE INCLUDED AFTER SHEET NO. 13**

000001-04	STANDARD SYMBOLS, ABBREVIATIONS & PATTERNS (6 SHEETS)
280001-02	TEMPORARY EROSION CONTROL SYSTEMS (2 SHEETS)
702001-06	TRAFFIC CONTROL DEVICES
B.L.R. 21-6	TYPICAL APPLICATION OF TRAFFIC CONTROL DEVICES FOR CONSTRUCTION ON RURAL LOCAL HIGHWAYS
B.L.R. 22-4	TYPICAL APPLICATION OF TRAFFIC CONTROL DEVICES FOR CONSTRUCTION ON RURAL LOCAL HIGHWAYS (TWO-LANE TWO-WAY RURAL TRAFFIC) (ROAD CLOSED TO THRU TRAFFIC)

# SUMMARY OF QUANTITIES

QUANTITY	UNIT	ITEM	CODE NO.
157.00	CU YD	EARTH EXCAVATION	20200100
341.00	CU YD	CHANNEL EXCAVATION	20300100
771.00	CU YD	FURNISHED EXCAVATION	20400800
0.27	ACRE	SEEDING, CLASS 2 (SPECIAL)	25001000
3.00	EACH	TEMPORARY DITCH CHECKS	28000300
16.00	TON	AGGREGATE (EROSION CONTROL)	28001000
285.00	TON	STONE DUMPED RIPRAP, CLASS A4	28100807
24.00	TON	STONE RIPRAP DITCH	28102600
320.00	TON	AGGREGATE SURFACE COURSE, TYPE B	40200800
1.00	EACH	REMOVAL OF EXISTING STRUCTURES	50100100
21.40	CU YD	CONCRETE STRUCTURES	50300225
1440.00	SQ FT	PRECAST PRESTRESSED CONCRETE DECK BEAMS (27" DEPTH)	50400505
2620.00	POUND	REINFORCEMENT BARS	50800105
120.00	FOOT	STEEL RAILING, TYPE S1	50900205
210.00	FOOT	FURNISHING STEEL PILES HP10X42	51201400
210.00	FOOT	DRIVING STEEL PILES	51202700
1.00	EACH	TEST PILE STEEL HP10X42	51203400
2.10	CU YD	CONCRETE ENCASEMENT	51204315
1.00	EACH	NAME PLATES	51500100
1.00	L SUM	MOBILIZATION	67100100

DESIGN DESIGNATION:  
 DESIGN SPEED: 30 MPH  
 HIGHWAY CLASS - LOCAL ROAD  
 EXISTING STRUCTURE NO.: 024-3088  
 PROPOSED STRUCTURE NO.: 024-3132  
 CURRENT A.D.T. = 50  
 CONTRACT NO. 95459

**J.U.L.I.E.**  
**JOINT UTILITY LOCATION INFORMATION FOR EXCAVATION**  
**1-800-892-0123**

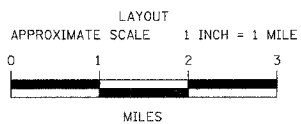
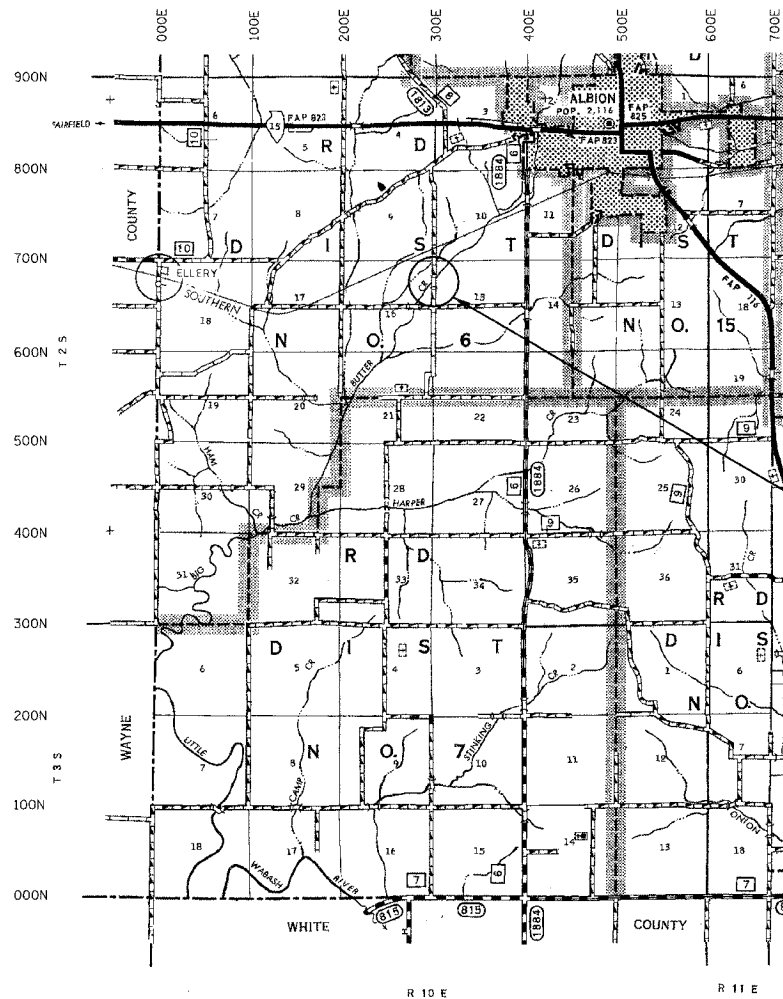
# STATE OF ILLINOIS

## DEPARTMENT OF TRANSPORTATION

# PLANS FOR PROPOSED FEDERAL AID - B.R.R.P. PROJECT

**T.R. 56 EDWARDS COUNTY SECTION 03-06114-00-BR**

**PROJECT NO. BROS-047(25) JOB NO. C-97-048-06**



GROSS LENGTH	590.00 FT	0.11 MILES
OMISSIONS	0.00 FT	0.00 MILES
NET LENGTH	590.00 FT	0.11 MILES

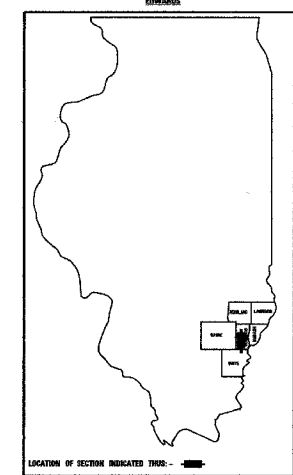
SECTION 03-06114-00-BR BEGINS STATION 2+00

STATION 5+00, STRUCTURE NO. 024-3132  
 A 60' SINGLE SPAN PRECAST PRESTRESSED CONCRETE DECK BEAM BRIDGE (27" DEPTH), 24' ROADWAY, 0.00% GRADE, 30° RT FORWARD SKEW.

SECTION 03-06114-00-BR ENDS STATION 8+00

T.R.	SECTION	COUNTY	TOTAL SHEETS	SHEET NO.
56	03-06114-00-BR	EDWARDS	13	1

323 W. 3RD ST.  
 P.O. BOX 160  
 MT. CARMEL, IL 62863  
 PHONE: (618)-262-8651  
 FAX: (618)-263-3327



PROFESSIONAL DESIGN FIRM  
 LAND SURVEY & PROFESSIONAL ENGINEERING CORPORATION  
 184-000887  
 (62-032435)(95-002769)



AARON M. MEFFORD  
 NAME  
 SIGNATURE  
 DATE: 1-18-06  
 EXPIRES: 11-30-07

PLAN	1" = 50'	0 50' 100'
PROFILE	1" = 50'	0 50' 100'
PROFILE VERT.	1" = 5'	0 5' 10'
CROSS SECTION	1" = 5'	0 5' 10'

TOWNSHIP ROUTE 56  
 BUTTER CREEK TRIBUTARY  
 EDWARDS COUNTY, ILLINOIS

APPROVED: *[Signature]* 2/18/06  
 COUNTY ENGINEER

PASSED: *[Signature]* 2/23/06  
 DISTRICT SEVEN ENGINEER OF LOCAL ROADS & STREETS

Releasing For Bid Based on Limited Review: *[Signature]* 2/23/06  
 DEPUTY DIRECTOR OF HIGHWAYS, REGION FOUR ENGINEER  
 STATE OF ILLINOIS DEPARTMENT OF TRANSPORTATION

SHEET TITLE: TITLE SHEET

SCALE: VRRS

BY: AMM

DATE: 1/9/06

REV:

1 OF 13 SHEETS

SHEET NO. 1