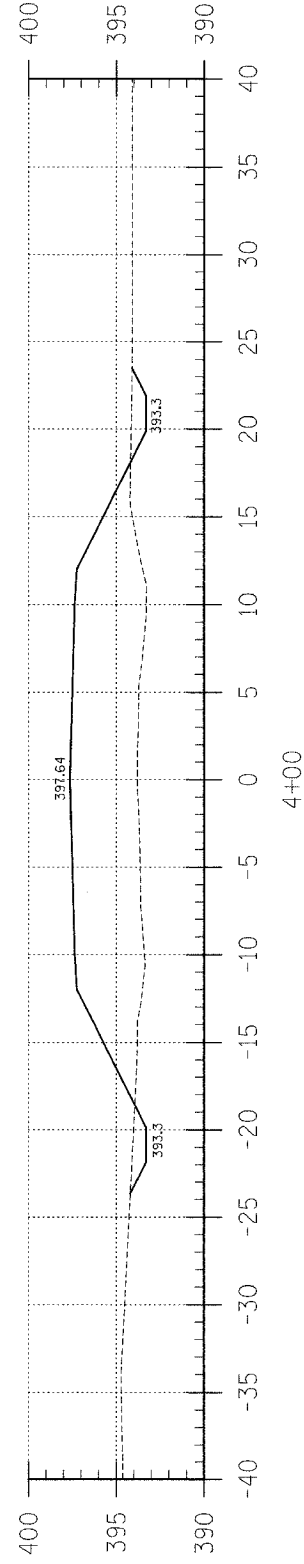


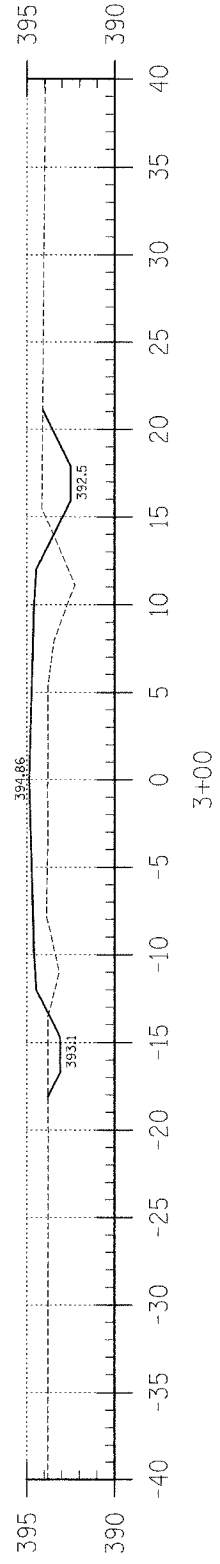
C = 1.8
F = 85.3

4+62



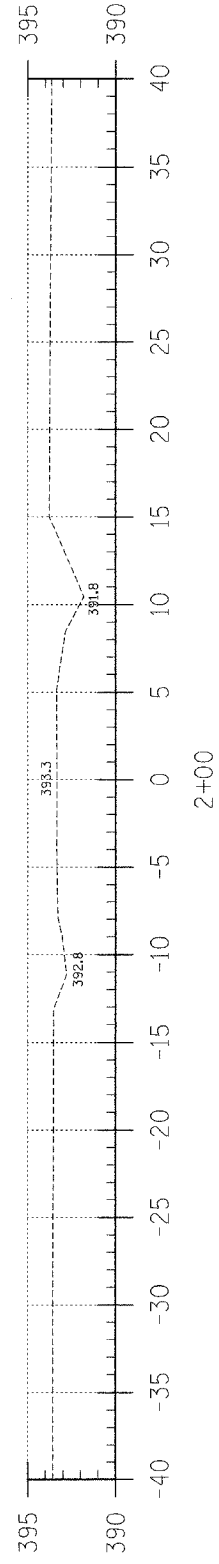
C = 5.8
F = 115.6

4+00

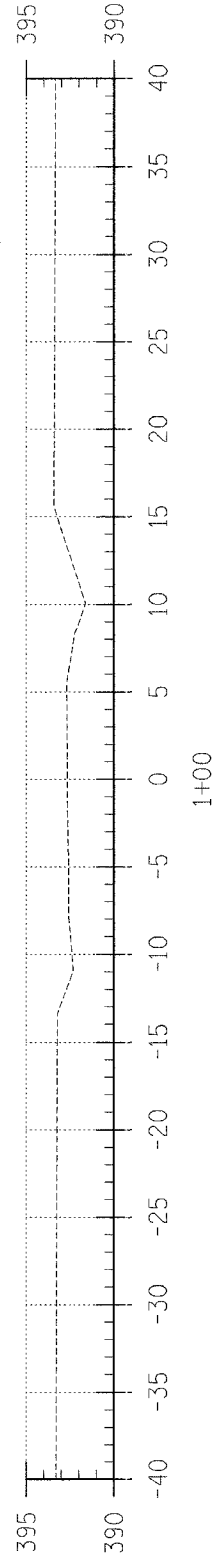


C = 9.9
F = 29.7

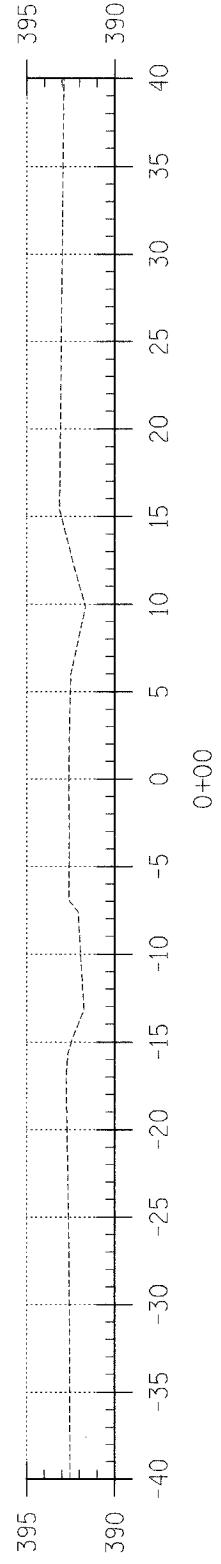
3+00



2+00



1+00



0+00

EARTHWORK SCHEDULE

LOCATION	EARTH EXCAVATION		CHANNEL EXCAVATION		ESTIMATED UNSUITABLE MATERIAL		SUITABLE MATERIAL ADJUSTED FOR SHRINKAGE		EMBANKMENT		EARTHWORK BALANCE WASTE (+) OR SHORTAGE (-)	
	CUBIC YARD	CUBIC YARD	CUBIC YARD	CUBIC YARD	CUBIC YARD	CUBIC YARD	CUBIC YARD	CUBIC YARD	CUBIC YARD	CUBIC YARD	CUBIC YARD	CUBIC YARD
STA 0+00 TO 4+63.1	56.1	0.0	0.0	0.0	0.0	42.1	554.8	-512.7				
STA 4+63.1 TO 5+30.9	0.0	341.2	170.6	0.0	128.0	0.0	0.0	+128.0				
STA 5+30.9 TO 10+00	100.7	0.0	0.0	0.0	75.5	454.9	454.9	-379.4				
1 FIELD ENTRANCES	0.0	0.0	0.0	0.0	0.0	6.4	6.4	-6.4				
TOTAL	156.8	341.2	170.6	245.6	1016.0	-770.5						

TOWNSHIP ROUTE 56
BUTTER CREEK TRIBUTARY
EDWARDS COUNTY, ILLINOIS

SHEET TITLE:

CROSS-SECTIONS

SCALE: 1" = 5'

BY: AMM

DATE: 1986

REV: MLG

3 OF 13 SHEETS

SHEET NO. 3

T.R.	SECTION	COUNTY	TOTAL SHEETS	SHEET NO.
56	03-06114-00-BR	EDWARDS	13	3
FED. ROAD DIST. NO. 7 ILLINOIS		FED. AID PROJECT		
PROJECT* BROS-047(25)		CONTRACT* 95459		
JOB NO. C-97-048-06		BUTTER CREEK TRIBUTARY		

LEC JOB # H0310002

405 W. STATE ST
SUITE 1
PRINCETON, IN 47670
PHONE: (812)-386-7611
FAX: (812)-385-2812

PROFESSIONAL DESIGN FIRM
LAND SURVEY & PROFESSIONAL ENGINEERING CORPORATION
184-00087
(62-032435)/(35-002769)



AARON M. MEFFORD
NAME
SIGNATURE
DATE: 1-19-86
11-30-07 EXPIRES



AARON M. MEFFORD
NAME
SIGNATURE
DATE: 1-19-86
11-30-07 EXPIRES

TOWNSHIP ROUTE 56
BUTTER CREEK TRIBUTARY
EDWARDS COUNTY, ILLINOIS

SHEET TITLE:

CROSS-SECTIONS

SCALE: 1" = 5'

BY: AMM

DATE: 1986

REV: MLG

3 OF 13 SHEETS

SHEET NO. 3