

**THOUVENOT,
WADE &
MOERCHEN, INC.**
ENGINEERS • SURVEYORS • PLANNERS



CORPORATE OFFICE

4940 OLD COLLINSVILLE RD.
SWANSEA, ILLINOIS 62226
TEL (618) 624-4488
FAX (618) 624-6688
corp@twm-inc.com

WATERLOO OFFICE

113 SOUTH MAIN STREET
WATERLOO, ILLINOIS 62298
TEL (618) 939-5050
FAX (618) 939-3938
waterloo@twm-inc.com

ST. LOUIS OFFICE

1001 CRAIG ROAD, SUITE 260
ST. LOUIS, MISSOURI 63146
TEL (314) 236-5052
FAX (314) 872-2194
stlouis@twm-inc.com

PROFESSIONAL REGISTRATIONS	LICENSE NO.
ILLINOIS PROFESSIONAL DESIGN FIRM	184-00220
PROFESSIONAL ENGINEERING CORP.	62-005170
PROFESSIONAL STRUCTURAL ENGR. CORP.	01-005202
ILLINOIS PROF. LAND SURVEYING CORP.	048-000029
MISSOURI PROFESSIONAL ENGR. CORP.	MC 006528
MISSOURI LAND SURVEYING CORP.	MC 000346

SEAL

Revised Date:
Signature Date:

STATEMENT OF RESPONSIBILITY
I hereby certify that the document herein to be authorized by my seal is restricted to this sheet, and I hereby disclaim any responsibility for all other drawings, specifications, estimates, reports or other documents or instruments relating to or intended to be utilized for any other part of the architectural, engineering or survey project.

PROPOSED TYPICAL SECTIONS

SEIBERT RD RECONSTRUCTION
VILLAGE OF SHILOH
ST. CLAIR COUNTY, ILLINOIS

REV.	DATE	DESCRIPTION
△	//	
△	//	

DRAWN BY:	SHEET 6 OF 40 SHEETS
DESIGNED BY:	
CHECKED BY:	
APPROVED BY:	
PROJECT NUMBER:	OF 40 SHEETS

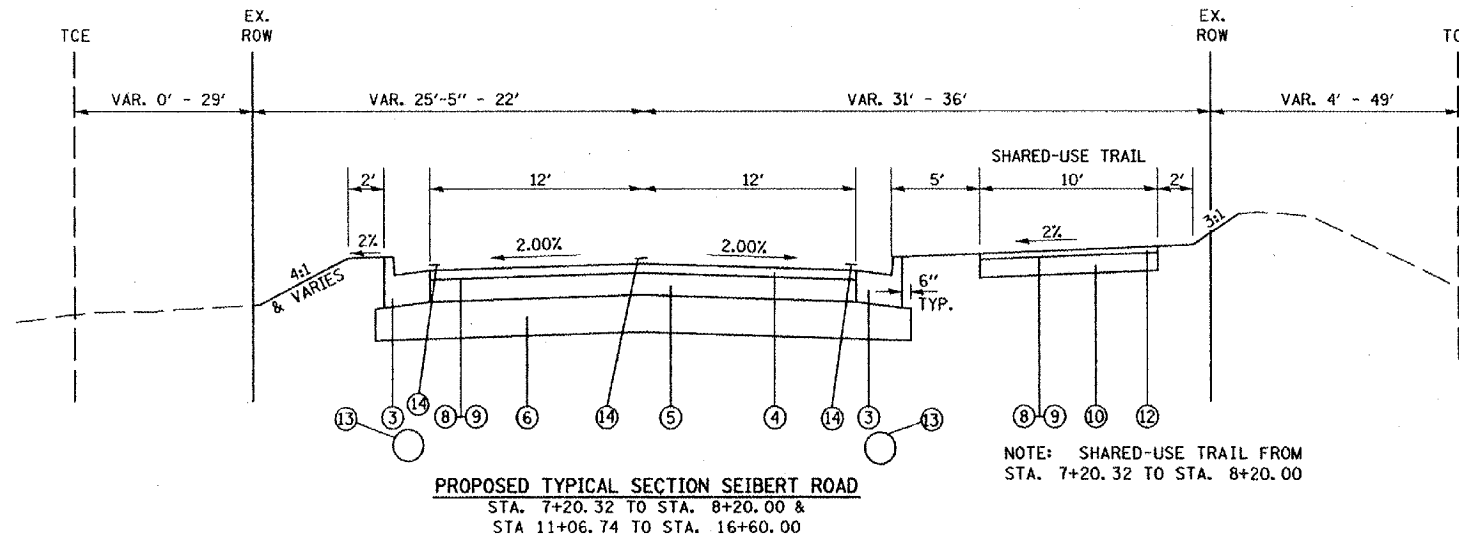
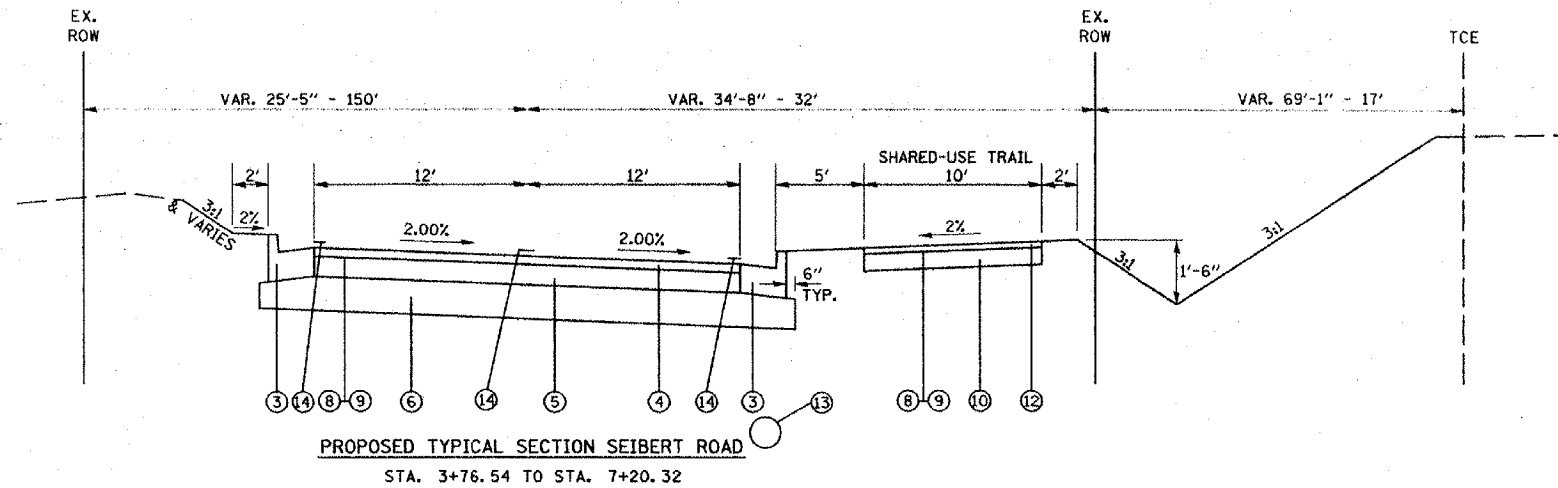
ISSUED FOR REVIEW ISSUED FOR BIDDING
 ISSUED FOR CONSTR. RECORD DRAWING

LEGEND

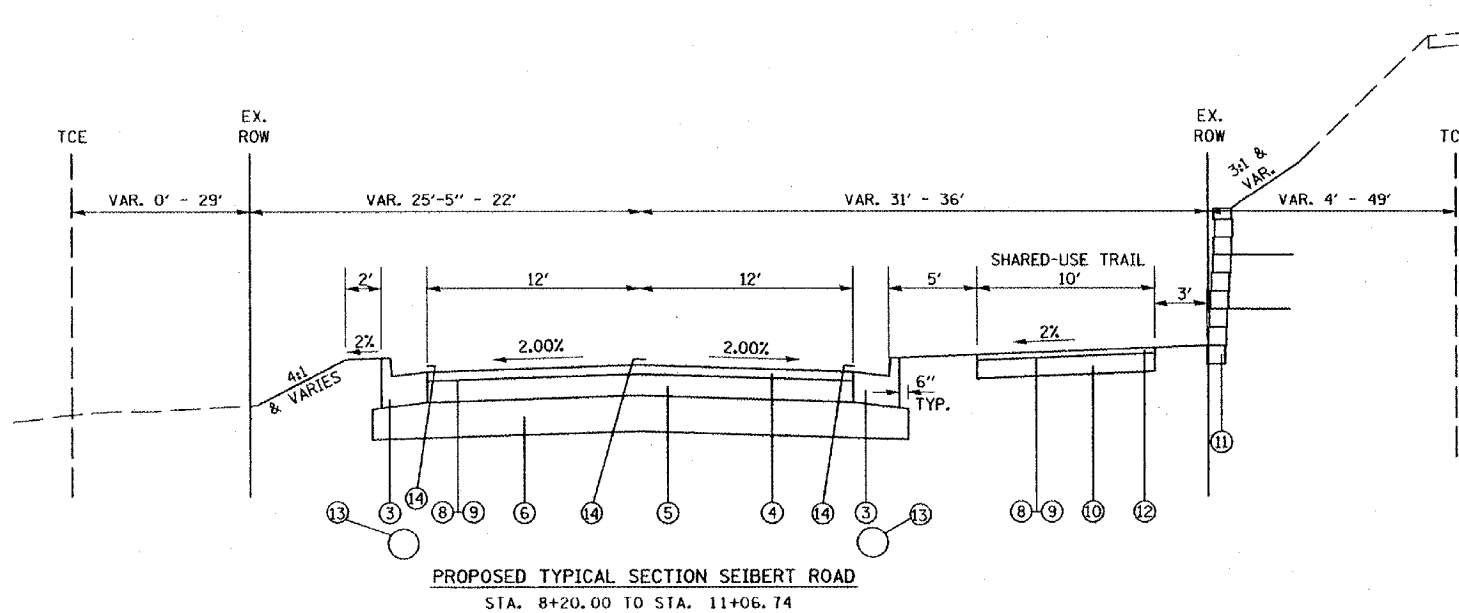
- ① EXISTING OIL & CHIP ROADWAY - TO BE REMOVED
- ② EXISTING CONCRETE SIDEWALK - TO BE REMOVED
- ③ PROPOSED COMBINATION CURB & GUTTER, TYPE B-6.24
- ④ PROPOSED BITUMINOUS CONCRETE SURFACE COURSE SUPERPAVE, MIX "D" N70 - 2"
- ⑤ PROPOSED BITUMINOUS CONCRETE BINDER COURSE SUPERPAVE, IL 19.0, N70 - 7.75"
- ⑥ PROPOSED PROCESSING MODIFIED SOIL - 12"
- ⑦ PROPOSED PORTLAND CEMENT CONCRETE SIDEWALK
- ⑧ PROPOSED BITUMINOUS MATERIALS (PRIME COAT)
- ⑨ PROPOSED AGGREGATE (PRIME COAT)
- ⑩ PROPOSED AGGREGATE BASE COURSE, TYPE A - 6"
- ⑪ PROPOSED SEGMENTAL CONCRETE BLOCK WALL
- ⑫ PROPOSED CONCRETE SURFACE COURSE SUPERPAVE, IL 9.5L (LOW ESAL)
- ⑬ PROPOSED STORM SEWER (12" & 18" RCP)
- ⑭ PROPOSED PAVEMENT MARKING

PLAN	DATE	BY
REVISIONS		
NO.	DATE	BY
1		
2		
3		
4		
5		
6		
7		
8		
9		
10		
11		
12		
13		
14		

PROFILE	DATE	BY
REVISIONS		
NO.	DATE	BY
1		
2		
3		
4		
5		
6		
7		
8		
9		
10		
11		
12		
13		
14		



NOTE: SHARED-USE TRAIL FROM STA. 7+20.32 TO STA. 8+20.00



\$FILES \$DATES \$TIME\$