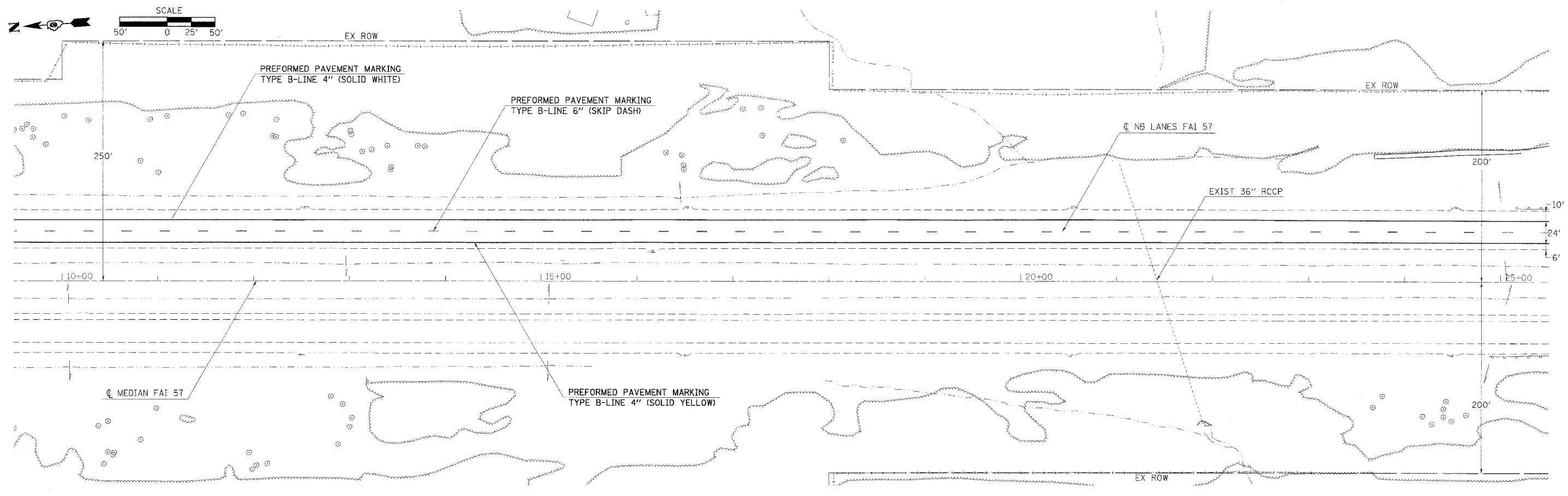
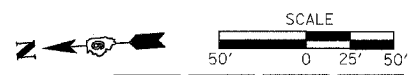
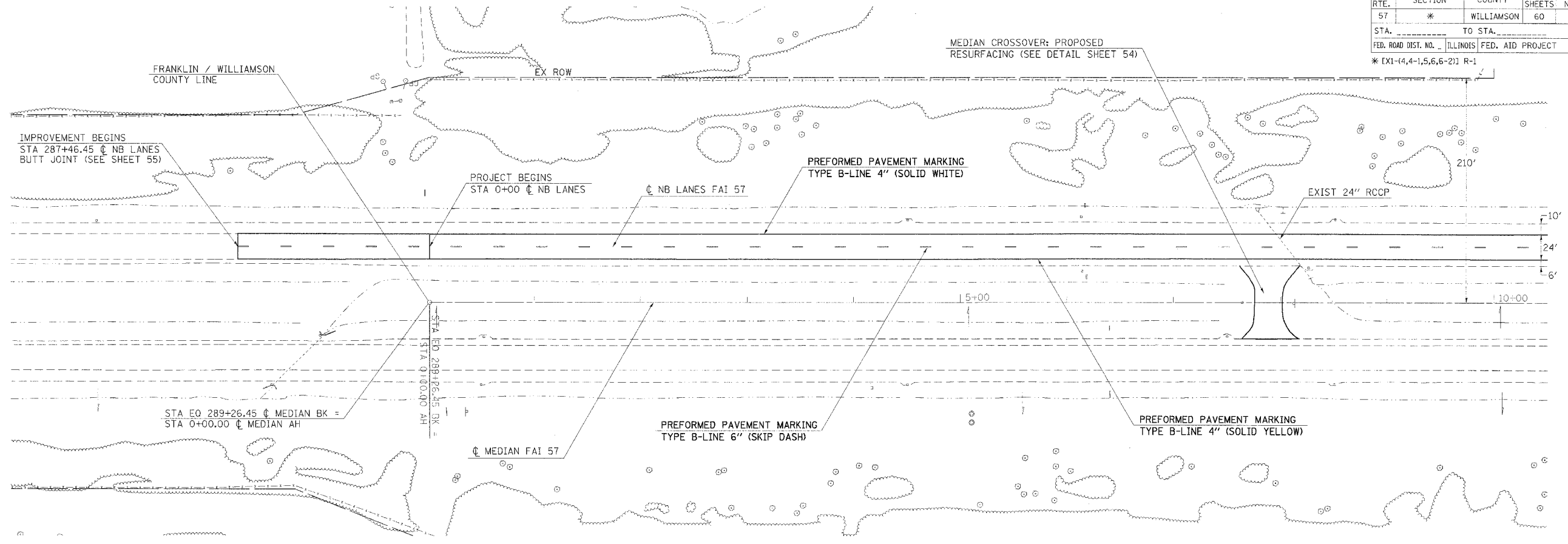
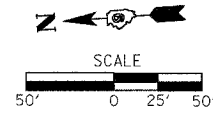


F.A.I. RTE.	SECTION	COUNTY	TOTAL SHEETS	NO.
57	*	WILLIAMSON	60	15
STA. _____		TO STA. _____		
FED. ROAD DIST. NO. _____ ILLINOIS FED. AID PROJECT				
* [X1-(4,4-1,5,6,6-2)] R-1				



PLOT DATE = 3/20/2006
 PLOT SCALE = 1/8"=1'-0"
 USER NAME = shaper-dgd