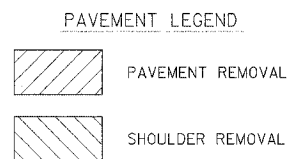
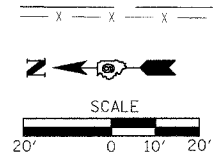
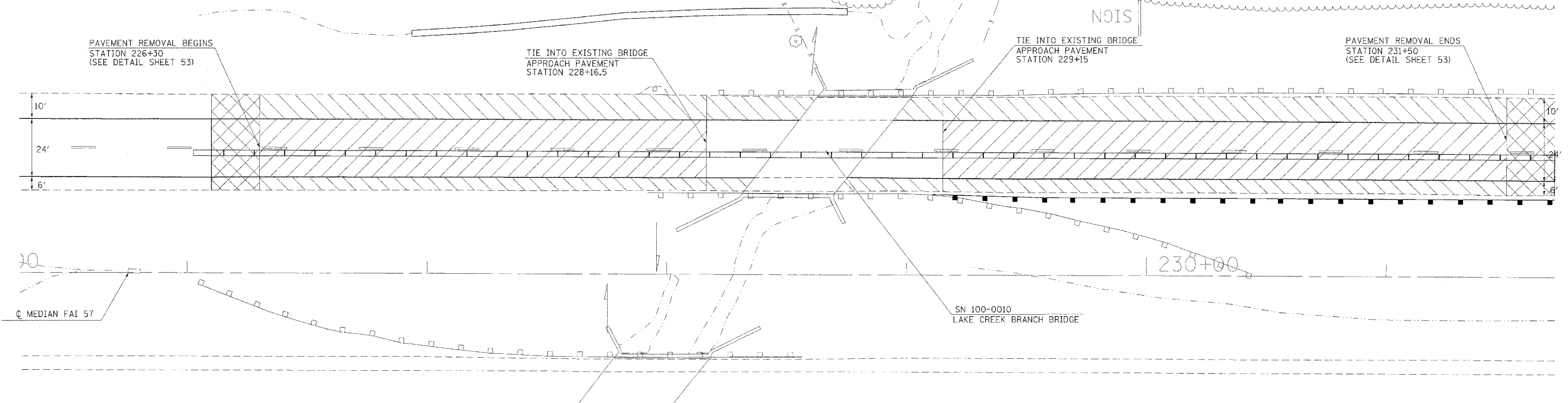


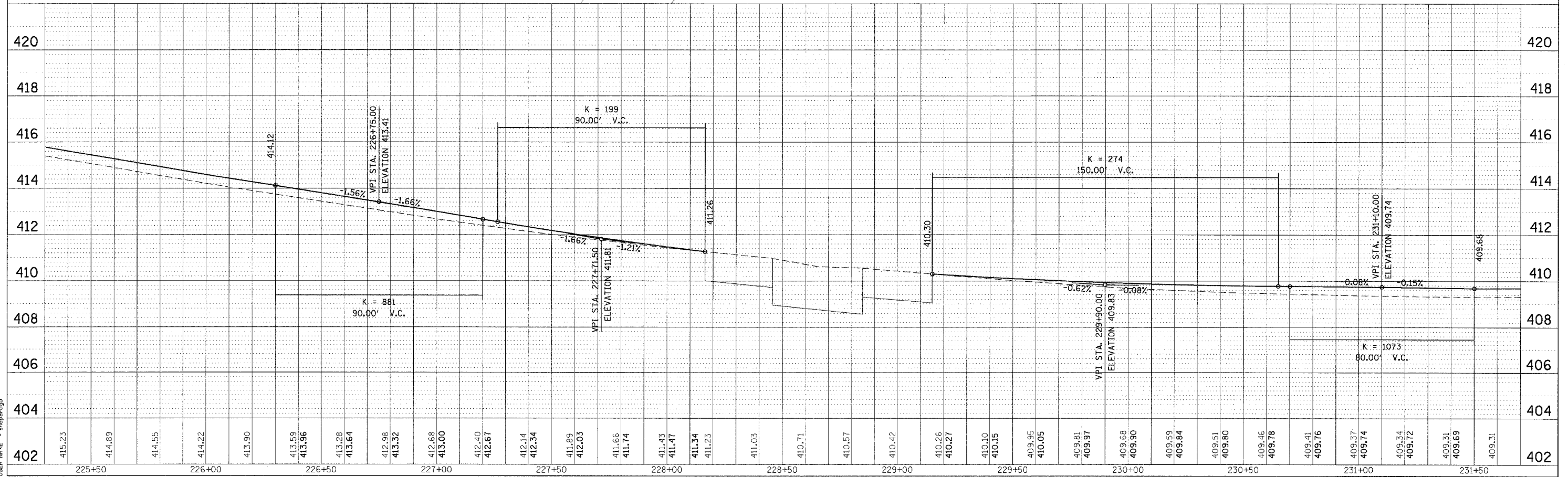
F.A.I. RTE.	SECTION	COUNTY	TOTAL SHEETS	SHEET NO.
57	*	WILLIAMSON	60	33
STA. _____ TO STA. _____				
FED. ROAD DIST. NO. _____ ILLINOIS FED. AID PROJECT				
* [X1-(4,4-1,5,6,6-2)] R-1				



DATE: _____ BY: _____
 CHECKED: _____
 DESIGNED: _____
 DRAWN: _____
 PLOTTED: _____
 DATE FILED: _____
 NO. _____



DATE: _____ BY: _____
 CHECKED: _____
 DESIGNED: _____
 DRAWN: _____
 PLOTTED: _____
 DATE FILED: _____
 NO. _____



PLOT DATE = 3/24/2006
 PLOT SCALE = 20.0000' = 1" IN.
 USER NAME = shagardgf