





F.A.I. RTE.	SECTION	COUNTY	TOTAL SHEETS	SHEET NO.
57	*	WILLIAMSON	60	46
STA. _____		TO STA. _____		
FED. ROAD DIST. NO. _____		ILLINOIS FED. AID PROJECT		

* EX1-(4,4-1,5,6,6-2) R-1

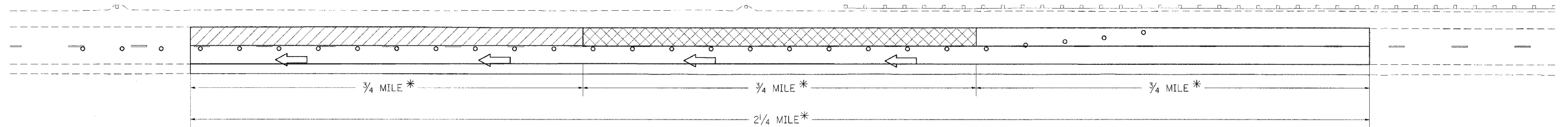
DAY VII

LEGEND

-  RUBBLIZATION & 4" BINDER
-  2 1/2" BINDER COURSE
-  TRAFFIC FLOW
-  DRUM





- SEQUENCE:
- ① CLOSE DRIVING LANE
 - ② MILL EXISTING 4" BITUMINOUS PAVEMENT
 - ③ RUBBLIZE EXISTING PCC PAVEMENT
 - ④ SURFACE STAGE VI BINDER COURSE WITH 2 1/2" BINDER COURSE
 - ⑤ SURFACE RUBBLIZED PAVEMENT WITH 4" BINDER COURSE

NOTES: USE TRAFFIC CONTROL STANDARD 701401 FOR ALL STAGES
 * THIS LENGTH WILL DEPEND ON PRODUCTION RATES



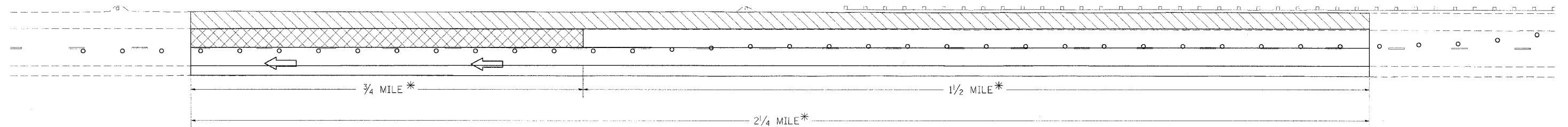
DAY VIII

LEGEND

-  2 1/2" BINDER COURSE
-  BITUMINOUS SHOULDER
-  TRAFFIC FLOW
-  DRUM




- SEQUENCE:
- ① CLOSE DRIVING LANE
 - ② SURFACE STAGE VII BINDER COURSE WITH 2 1/2" BINDER COURSE
 - ③ PAVE BITUMINOUS SHOULDER ADJACENT TO DRIVING LANE

NOTES: USE TRAFFIC CONTROL STANDARD 701401 FOR ALL STAGES
 * THIS LENGTH WILL DEPEND ON PRODUCTION RATES



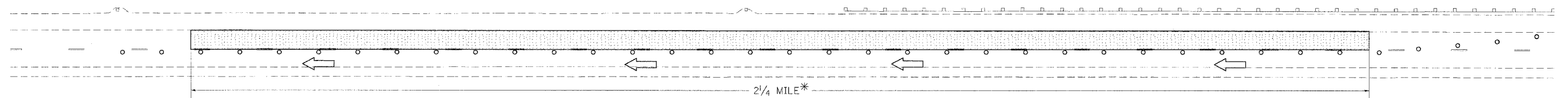
DAY IX

LEGEND

-  2" SURFACE COURSE
-  TRAFFIC FLOW
-  DRUM

- SEQUENCE:
- ① CLOSE DRIVING LANE
 - ② PAVE DRIVING LANE WITH 2" SURFACE COURSE
 - ③ COVER SIGNS "TRUCKS USE LEFT LANE"

NOTES: USE TRAFFIC CONTROL STANDARD 701401 FOR ALL STAGES
 * THIS LENGTH WILL DEPEND ON PRODUCTION RATES



PLOT DATE = 3/29/2006
 FILE NAME = c:\projects\98948\p101625\p101625.dwg
 PLOT SCALE = 3/8" = 1' / in.
 USER NAME = shesardp