




F.A.I. RTE.	SECTION	COUNTY	TOTAL SHEETS	SHEET NO.
57	*	WILLIAMSON	60	47
STA. _____		TO STA. _____		
FED. ROAD DIST. NO. _____		ILLINOIS FED. AID PROJECT		

\* [X1-(4,4-1,5,6,6-2)] R-1

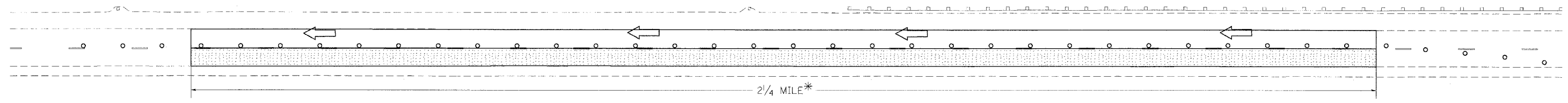
**DAY X**

LEGEND

-  2" SURFACE COURSE
-  TRAFFIC FLOW
-  DRUM




- SEQUENCE: ① CLOSE PASSING LANE  
② PAVE PASSING LANE WITH 2" SURFACE COURSE

NOTES: USE TRAFFIC CONTROL STANDARD 701401 FOR ALL STAGES  
\* THIS LENGTH WILL DEPEND ON PRODUCTION RATES



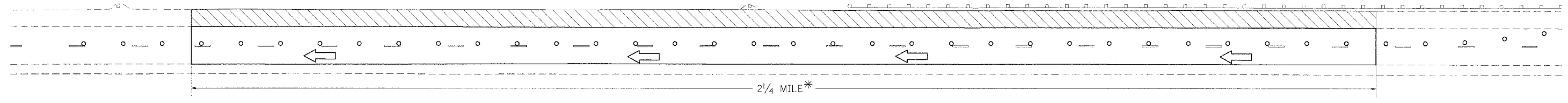
**DAY XI**

LEGEND

-  BITUMINOUS SHOULDER
-  TRAFFIC FLOW
-  DRUM




- SEQUENCE: ① CLOSE DRIVING LANE  
② PAVE BITUMINOUS SHOULDER ADJACENT TO DRIVING LANE

NOTES: USE TRAFFIC CONTROL STANDARD 701401 FOR ALL STAGES  
\* THIS LENGTH WILL DEPEND ON PRODUCTION RATES



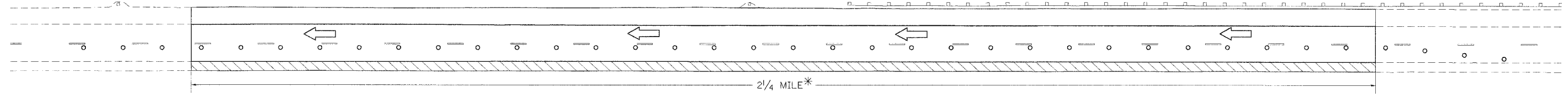
**DAY XII**

LEGEND

-  BITUMINOUS SHOULDER
-  TRAFFIC FLOW
-  DRUM

- SEQUENCE: ① CLOSE PASSING LANE  
② PAVE BITUMINOUS SHOULDER ADJACENT TO PASSING LANE

NOTES: USE TRAFFIC CONTROL STANDARD 701401 FOR ALL STAGES  
\* THIS LENGTH WILL DEPEND ON PRODUCTION RATES



PLOT DATE = 3/29/2005  
FILE NAME = c:\p\projects\98948\p101685\p101685p5a32  
PLOT SCALE = 30.0000 / IN.  
USER NAME = shapovsgd