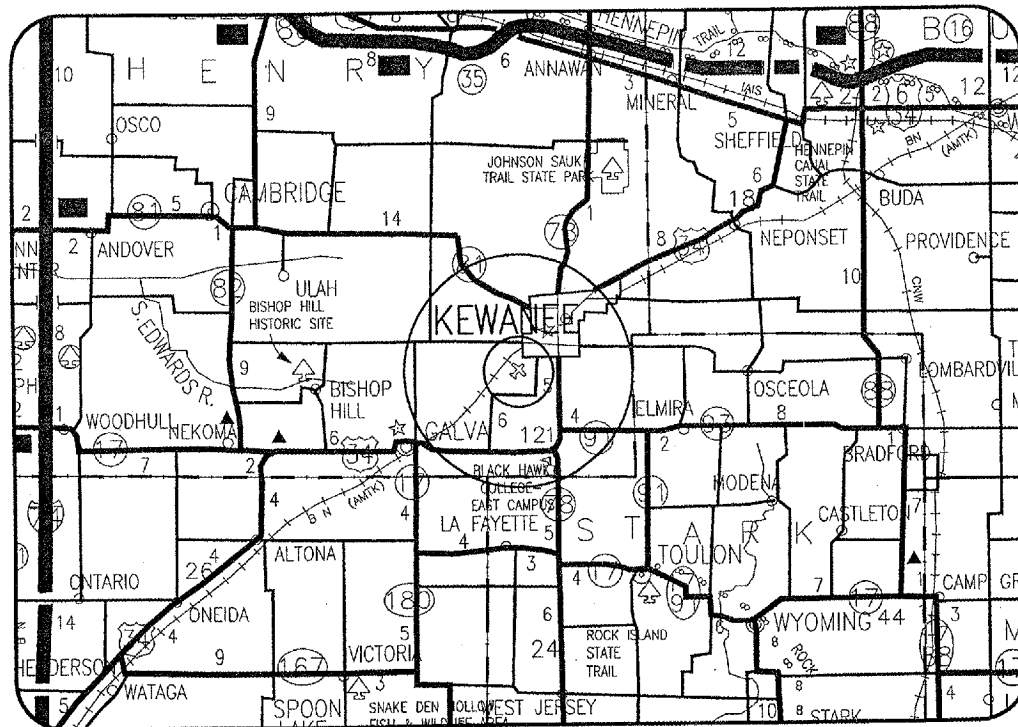


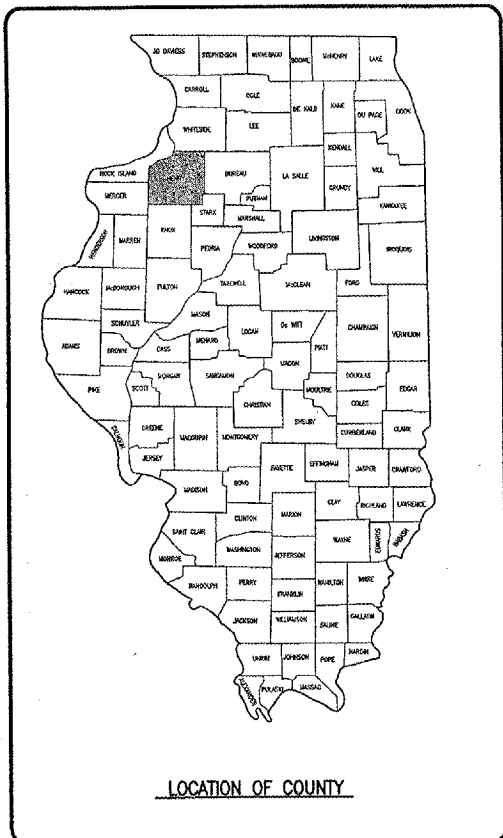
CONSTRUCTION PLANS FOR KEWANEE MUNICIPAL AIRPORT KEWANEE, HENRY COUNTY, ILLINOIS OVERLAY TAXIWAY "B", "C", AND THE APRON

SCOPE OF WORK

THE PROPOSED IMPROVEMENTS INCLUDE THE CONSTRUCTION OF A BITUMINOUS OVERLAY TO TAXIWAY "B" AND "C" AND THE WESTERN HALF OF THE AIRCRAFT APRON, INSTALLATION OF EDGE DRAINS ADJACENT TO THE SOUTHERN PORTION OF TAXIWAY "B", AND THE REHABILITATION OF THE TAXIWAY "B" AND "C" MEDIUM INTENSITY TAXIWAY LIGHTING (MITL) SYSTEM.




LOCATION



ILL. PROJ. EZI-3533
A.I.P. PROJ. 3-17-0058-B10

LATITUDE: 41° 12' 19"
LONGITUDE: 89° 57' 50"
ELEVATION: 858.0' M.S.L.
DATE: APRIL 28, 2006



PLANS PREPARED BY:
HANSON
Hanson Professional Services Inc.
AIRPORT ENGINEER
Submitted by: *R.A. Waller* ENG'R
Date Submitted: *04/27/06*
Lic. Exp. Date: *11/30/2007*

KEWANEE AIRPORT AUTHORITY
Approved: *Richard Jersburg* CHAIRMAN
Date: *11/19/06*
Approved: *Jody M. Wetmore* SECRETARY
Date: *11/19/06* PRO TEM

REVISION	DATE	BY

KEWANEE MUNICIPAL AIRPORT
KEWANEE, HENRY COUNTY, ILLINOIS
A.I.P. PROJ.: 3-17-0058-B10
ILL. PROJ.: EZI-3533

FILE PROJECT NO.	FILE NUMBER	STATE	DATE	LAYOUT	DRAWN	REVIEWED
810-06TXD-0800	R-001COV.DWG	IL	08/01/05			

HANSON
Hanson Professional Services Inc.
3125 Dandy Trail, Suite 100
Indianapolis, Indiana 46214
Offices Nationwide

OVERLAY TAXIWAYS
AND APRON
COVER SHEET