

STATE OF ILLINOIS
DEPARTMENT OF TRANSPORTATION

F.A.P. RTE	SECTION	COUNTY	TOTAL SHEETS	SHEET NO.
312	73BP-3	RANDOLPH	4	1
		ILLINOIS	CONTRACT NO. 76R92	

FOR INDEX OF SHEETS, SEE SHEET NO. 2

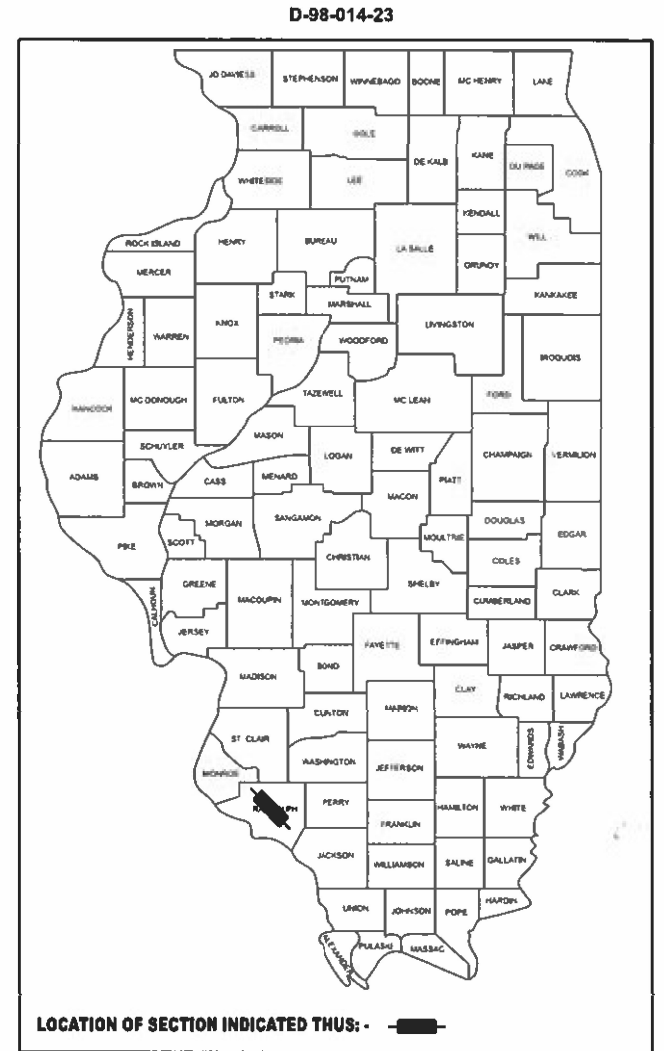
TRAFFIC DATA

2021 ADT = 3000 (ACTUAL)
2026 ADT = 3100 (ESTIMATED)
2046 ADT = 3400 (ESTIMATED)
SU = 5.7% MU = 6.7%
DIR DIST = 50/50

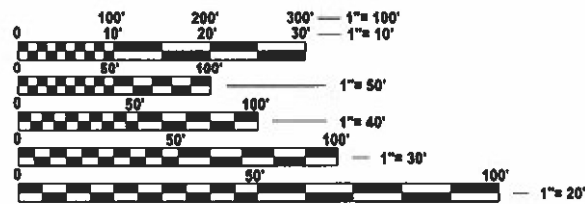
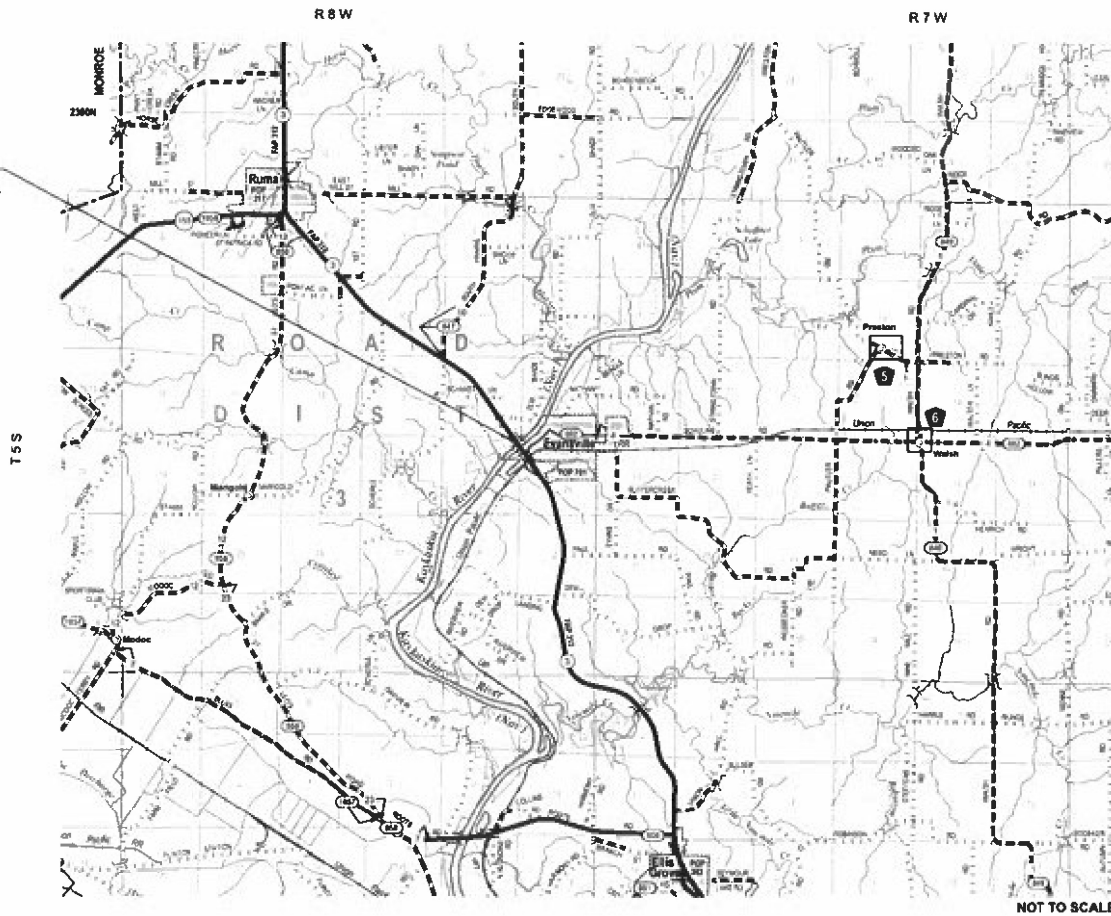
**PROPOSED
HIGHWAY PLANS**

FAP ROUTE 312 (IL 003)
SECTION 73BP-3
PROJECT NHPP-CUZJ(872)
BRIDGE PAINTING
RANDOLPH COUNTY

C-98-057-23



PROJECT LOCATION
IL 003 OVER KASKASKIA RIVER
SN 079-0036
LAT: 38° 5' 19.53" N
LONG: 89° 56' 38.38" W



FULL SIZE PLANS HAVE BEEN PREPARED USING STANDARD ENGINEERING SCALES. REDUCED SIZED PLANS WILL NOT CONFORM TO STANDARD SCALES. IN MAKING MEASUREMENTS ON REDUCED PLANS, THE ABOVE SCALES MAY BE USED.

J.U.L.I.E.
JOINT UTILITY LOCATION INFORMATION FOR EXCAVATION
1-800-892-0123
OR 811

PROJECT ENGINEER: BILLIE OWEN
PROJECT MANAGER: MIKE BERG

CONTRACT NO. 76R92

GROSS/NET LENGTH = 1050 FT. = 0.2 MILE

STATE OF ILLINOIS
DEPARTMENT OF TRANSPORTATION

SUBMITTED MARCH 23 2023
Kevin H. Brown REGIONAL ENGINEER
May 12, 2023 [Signature]
ENGINEER OF DESIGN AND ENVIRONMENT
May 12, 2023 [Signature]
DIRECTOR OF HIGHWAYS PROJECT IMPLEMENTATION

**PRINTED BY THE AUTHORITY
OF THE STATE OF ILLINOIS**

INDEX OF SHEETS

1. COVER SHEET
2. INDEX OF SHEETS, STANDARDS, GENERAL NOTES, AND COMMITMENTS
3. SUMMARY OF QUANTITIES
4. TRAFFIC CONTROL AND PROTECTION, (SPECIAL)

STANDARDS

000001-08
 001006
 643001-02
 701001-02
 701006-05
 701901-08
 704001-08
 782006-01

GENERAL NOTES

1. UTILITIES KNOWN TO HAVE FACILITIES WITHIN THE PROJECT AREA ARE AS FOLLOWS:

 AMEREN ILLINOIS
 VILLAGE OF EVANSVILLE
2. THREE CHANGEABLE MESSAGE SIGNS SHALL BE REQUIRED FOR THIS PROJECT. TWO SHALL BE PLACED AT THE BEGINNING AND END OF THE PROJECT FOR TWO WEEKS PRIOR TO ANY LANE CLOSURE AND SHALL REMAIN UP FOR THE DURATION OF THE PROJECT. ONE SHALL BE PLACED ON LIBERTY STREET FOR TWO WEEKS PRIOR TO ANY LANE CLOSURE AND SHALL REMAIN UP FOR THE DURATION OF THE PROJECT.
3. SSPC QP1 AND QP2 CERTIFICATION IS REQUIRED FOR THIS CONTRACT
4. A MINIMUM OF THREE AIR MONITORS WILL BE REQUIRED TO MONITOR THE ABRASIVE BLASTING OPERATIONS AT THIS SITE. SEE SPECIAL PROVISION FOR "CONTAINMENT AND DISPOSAL OF LEAD PAINT CLEANING RESIDUES"
5. CLEANING AND PAINTING OF THE EXISTING STEEL SHALL BE AS SPECIFIED IN THE SPECIAL PROVISION FOR "CLEANING AND PAINTING EXISTING STEEL STRUCTURES". ALL BEAMS, BEARINGS, AND OTHER STRUCTURAL STEEL SHALL BE CLEANED PER NEAR WHITE BLAST CLEANING-SSPC-SP10. THE AREA CLEANED PER NEAR WHITE BLAST CLEANING-SSPC-SP10 SHALL BE PAINTED ACCORDING TO THE REQUIREMENTS OF PAINT SYSTEM 1-OZ/E/U. THE COLOR OF THE FINISH COAT FOR ALL STEEL SURFACES SHALL BE GREY, MUNSEL NO. 5B 7/1.

COMMITMENTS

1. ALL LANES OF IL ROUTE 003 SHALL BE OPEN TO TRAFFIC DURING THE 2024 SOLAR ECLIPSE FROM 7:00 AM ON SATURDAY APRIL 6, 2024 THROUGH 10:00 PM ON MONDAY, APRIL 2024.

REV. - MS

MODEL: Unlited (Sheet)
 FILE NAME: P:\Users\pjhentley.com\PM\DOT\Documents\DOT Office\District 8\CRB Project\B376R92\CAD\Drawings\B376R92-ah-egmnote.dgn

USER NAME = Robert.Hughes PLOT SCALE = 0.16666633' / in. PLOT DATE = 5/10/2023	DESIGNED - _____ DRAWN - _____ CHECKED - _____ DATE - _____	REVISED - _____ REVISED - _____ REVISED - _____ REVISED - _____	STATE OF ILLINOIS DEPARTMENT OF TRANSPORTATION	INDEX OF SHEETS, STANDARDS, GENERAL NOTES, AND COMMITMENTS	F.A.P. RTE. 312 SECTION 73BP-3 COUNTY RANDOLPH TOTAL SHEETS 4 SHEET NO. 2 CONTRACT NO. 76R92	SCALE: NTS SHEET 1 OF 1 SHEETS STA. ___+___ TO STA. ___+___ ILLINOIS FED. AID PROJECT
--	--	--	--	--	---	--

80% FED
20% STATE

CODE NO.	ITEM	UNIT	TOTAL QUANTITY	CONSTR. CODE
				RURAL BRIDGE 0047 079-0036
67000400	ENGINEER'S FIELD OFFICE, TYPE A	CAL MO	5	5
67100100	MOBILIZATION	L SUM	1	1
70107005	PAVEMENT MARKING BLACKOUT TAPE, 5"	FOOT	1724	1724
70107025	CHANGEABLE MESSAGE SIGN	CAL DA	460	460
70300150	SHORT TERM PAVEMENT MARKING REMOVAL	SQ FT	1364	1364
70306120	TEMPORARY PAVEMENT MARKING - LINE 4" - TYPE III TAPE	FOOT	1938	1938
70400100	TEMPORARY CONCRETE BARRIER	FOOT	1100	1100
70600251	IMPACT ATTENUATORS, TEMPORARY (NON- REDIRECTIVE, NARROW), TEST LEVEL 3	EACH	2	2
X1200030	FILLING INLETS, TEMPORARY	EACH	1	1
X7010216	TRAFFIC CONTROL AND PROTECTION, (SPECIAL)	L SUM	1	1
Z0007101	CONTAINMENT AND DISPOSAL OF LEAD PAINT CLEANING RESIDUES NO. 1	L SUM	1	1
Z0010501	CLEANING AND PAINTING STEEL BRIDGE NO. 1	L SUM	1	1

MODEL: SDO (Sheet)
 FILE NAME: P:\BOS\p\j\benby.com\PI\P\DOT\Documents\DOT Office\District 8\ORD Project\B376R92\CADD\Info\CAD\Sheet\B376R92-H-S00.dgn

USER NAME = Robert.Hughes	DESIGNED - _____	REVISED - _____
	DRAWN - _____	REVISED - _____
PLOT SCALE = 0.16666633' / in.	CHECKED - _____	REVISED - _____
PLOT DATE = 3/23/2023	DATE - _____	REVISED - _____

**STATE OF ILLINOIS
DEPARTMENT OF TRANSPORTATION**

SUMMARY OF QUANTITIES

SCALE: NTS SHEET 1 OF 1 SHEETS STA. ___+___ TO STA. ___+___

F.A.P. RTE.	SECTION	COUNTY	TOTAL SHEETS	SHEET NO.
312	73BP-3	RANDOLPH	4	3
ILLINOIS FED. AID PROJECT			CONTRACT NO. 76R92	

