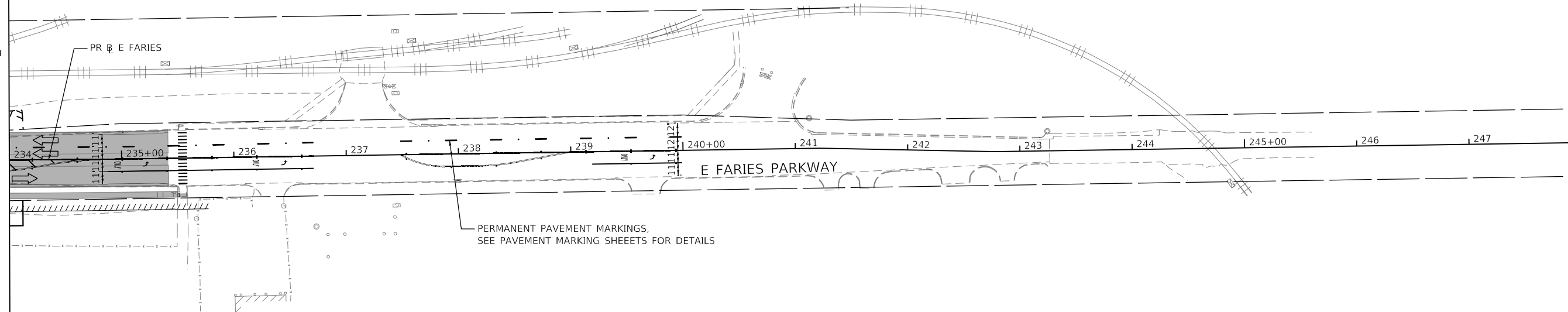


MATCH LINE STA 234+00.00 (PR B FARIES)

MATCH LINE STA 248+00.00 (PR B FARIES)



**LEGEND:**

- |  |   |   |
|--|---|---|
| WORK ZONE  | ARROW BOARD   | TEMPORARY PAVEMENT MARKING - LINE 12" TYPE III TAPE (SOLID YELLOW)          |
| TEMPORARY CONCRETE BARRIER   | TEMPORARY PAVEMENT  | TEMPORARY PAVEMENT MARKING - LINE 24" TYPE III TAPE (SOLID WHITE)           |
| TEMPORARY IMPACT ATTENUATOR  | WORK COMPLETED IN PREVIOUS STAGE  | TEMPORARY PAVEMENT MARKING - LETTERS AND SYMBOLS - TYPE III TAPE            |
| TEMPORARY SOIL RETENTION SYSTEM OR BRACED EXCAVATION                             | EXISTING PAVEMENT MARKING   | TEMPORARY PAVEMENT MARKING - LINE 4" TYPE III TAPE (SOLID DOUBLE YELLOW)    |
| DIRECTION OF TRAFFIC FLOW  | TEMPORARY PAVEMENT MARKING - LINE 4" TYPE III TAPE (SOLID WHITE)              | TEMPORARY PAVEMENT MARKING - LINE 6" TYPE III TAPE (2' DASH 6' SKIP, WHITE) |
| TYPE III BARRICADE   | TEMPORARY PAVEMENT MARKING - LINE 4" TYPE III TAPE (SOLID YELLOW)             | TEMPORARY PAVEMENT MARKING - LINE 12" TYPE III TAPE (SOLID WHITE)           |
| TYPE II BARRICADE OR DRUMS WITH STEADY BURN MONODIRECTIONAL LIGHT AT 25' SPACING | TEMPORARY PAVEMENT MARKING - LINE 6" TYPE III TAPE (10' DASH 30' SKIP, WHITE) |   |
| SIGN   | TEMPORARY PAVEMENT MARKING - LINE 6" TYPE III TAPE (SOLID, WHITE)             |   |

MODEL: Default  
FILE NAME: p:\aecom\m-pw\hennley.com\AECOM\_051\_M\Documents\60603202-Brush\_College\006-CAD\_GIS\910\_CAD\01\_SHEETS\01\_AECOM\Construction\_Stage\60603202\_SHT\_Stage\910\_M-07.dgn



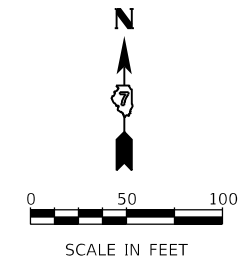
USER NAME = mawhinneyk	DESIGNED - MA	REVISED -
PLOT SCALE = 100.0001' / in.	DRAWN - MA	REVISED -
PLOT DATE = 2021-10-29	CHECKED - WBS	REVISED -
	DATE - 10/22/2021	REVISED -

**STATE OF ILLINOIS  
DEPARTMENT OF TRANSPORTATION**

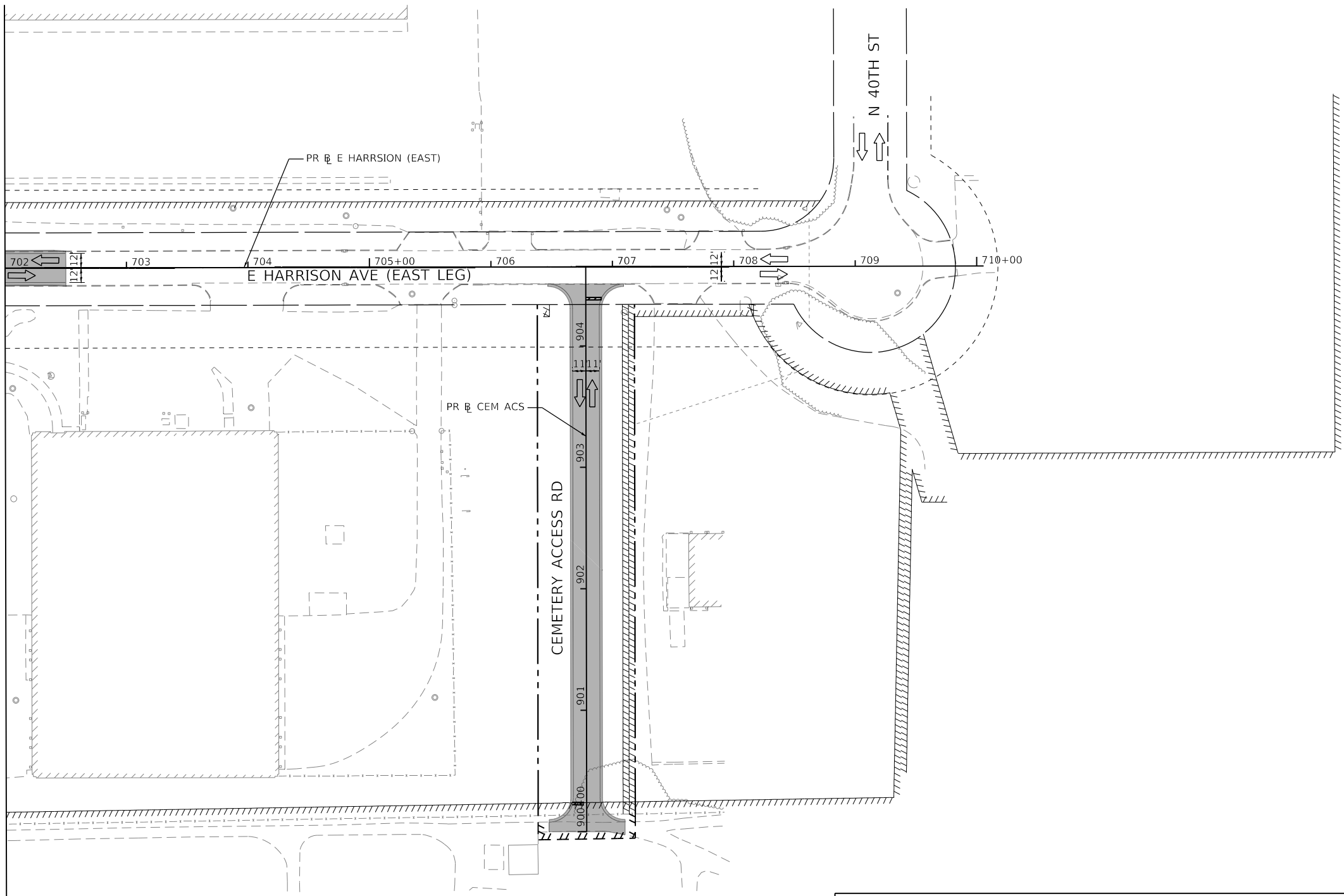
**SUGGESTED STAGES OF CONSTRUCTION AND TRAFFIC CONTROL PLAN  
FARIES PARKWAY - STAGE 5**

SCALE: 1"=50'    SHEET 7 OF 8 SHEETS    STA. 234+00.00 TO STA. 248+00.00

F.A.U. RTE.	SECTION	COUNTY	TOTAL SHEETS	SHEET NO.
7448	09-00933-01-BR	MACON	1019	301
CONTRACT NO. 95893				
ILLINOIS FED. AID PROJECT				



MATCH LINE STA 702+00.00 (PR E HARRISON AVE E)



LEGEND:			
	WORK ZONE		ARROW BOARD
	TEMPORARY CONCRETE BARRIER		TEMPORARY PAVEMENT
	TEMPORARY IMPACT ATTENUATOR OR BRACED EXCAVATION		WORK COMPLETED IN PREVIOUS STAGE
	TEMPORARY SOIL RETENTION SYSTEM		EXISTING PAVEMENT MARKING
	DIRECTION OF TRAFFIC FLOW		TEMPORARY PAVEMENT MARKING - LINE 4" TYPE III TAPE (SOLID WHITE)
	TYPE III BARRICADE		TEMPORARY PAVEMENT MARKING - LINE 4" TYPE III TAPE (SOLID YELLOW)
	TYPE II BARRICADE OR DRUMS WITH STEADY BURN MONODIRECTIONAL LIGHT AT 25' SPACING		TEMPORARY PAVEMENT MARKING - LINE 6" TYPE III TAPE (10' DASH 30' SKIP, WHITE)
	SIGN		TEMPORARY PAVEMENT MARKING - LINE 6" TYPE III TAPE (SOLID, WHITE)
	TEMPORARY PAVEMENT MARKING - LINE 12" TYPE III TAPE (SOLID YELLOW)		TEMPORARY PAVEMENT MARKING - LINE 24" TYPE III TAPE (SOLID WHITE)
	TEMPORARY PAVEMENT MARKING - LETTERS AND SYMBOLS - TYPE III TAPE		TEMPORARY PAVEMENT MARKING - LINE 4" TYPE III TAPE (SOLID DOUBLE YELLOW)
	TEMPORARY PAVEMENT MARKING - LINE 6" TYPE III TAPE (2" DASH 6' SKIP, WHITE)		TEMPORARY PAVEMENT MARKING - LINE 12" TYPE III TAPE (SOLID WHITE)

MODEL: Default  
FILE NAME: p:\aecom\m-pw\hennley.com\AECOM\_051\_M\Documents\60603202-Brush\College\006-CAD GIS\910\_CAD\01\_SHEETS\01\_AECOM\Construction\Staging\60603202\_SHT\_Staging\_ML-08.dgn



USER NAME = mawhinneyk	DESIGNED - MA	REVISED -
PLOT SCALE = 100,0001' / in.	DRAWN - MA	REVISED -
PLOT DATE = 2021-10-29	CHECKED - WBS	REVISED -
	DATE - 10/22/2021	REVISED -

**STATE OF ILLINOIS  
DEPARTMENT OF TRANSPORTATION**

**SUGGESTED STAGES OF CONSTRUCTION AND TRAFFIC CONTROL PLAN  
E HARRISON AVENUE (EAST LEG) - STAGE 5**

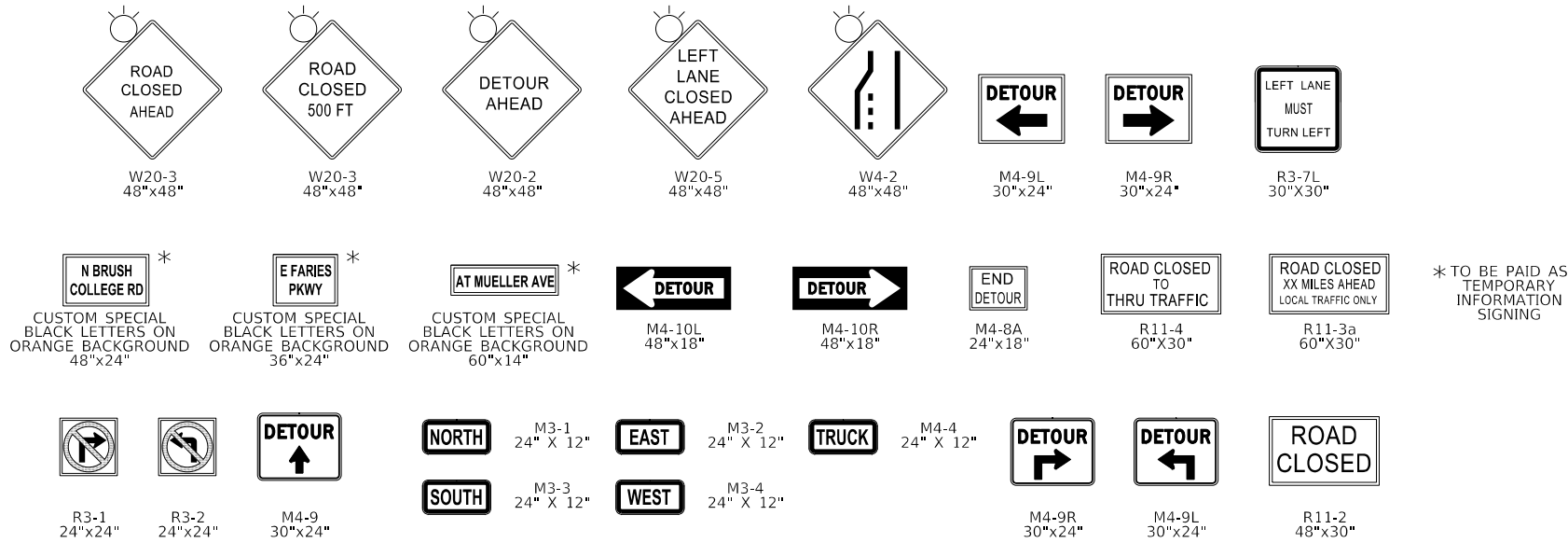
SCALE: 1"=50'    SHEET 8 OF 8 SHEETS    STA. 702+00.00 TO STA. 710+05.68

F.A.U. RTE.	SECTION	COUNTY	TOTAL SHEETS	SHEET NO.
7448	09-00933-01-BR	MACON	1019	302
CONTRACT NO. 95893				
		ILLINOIS	FED. AID PROJECT	



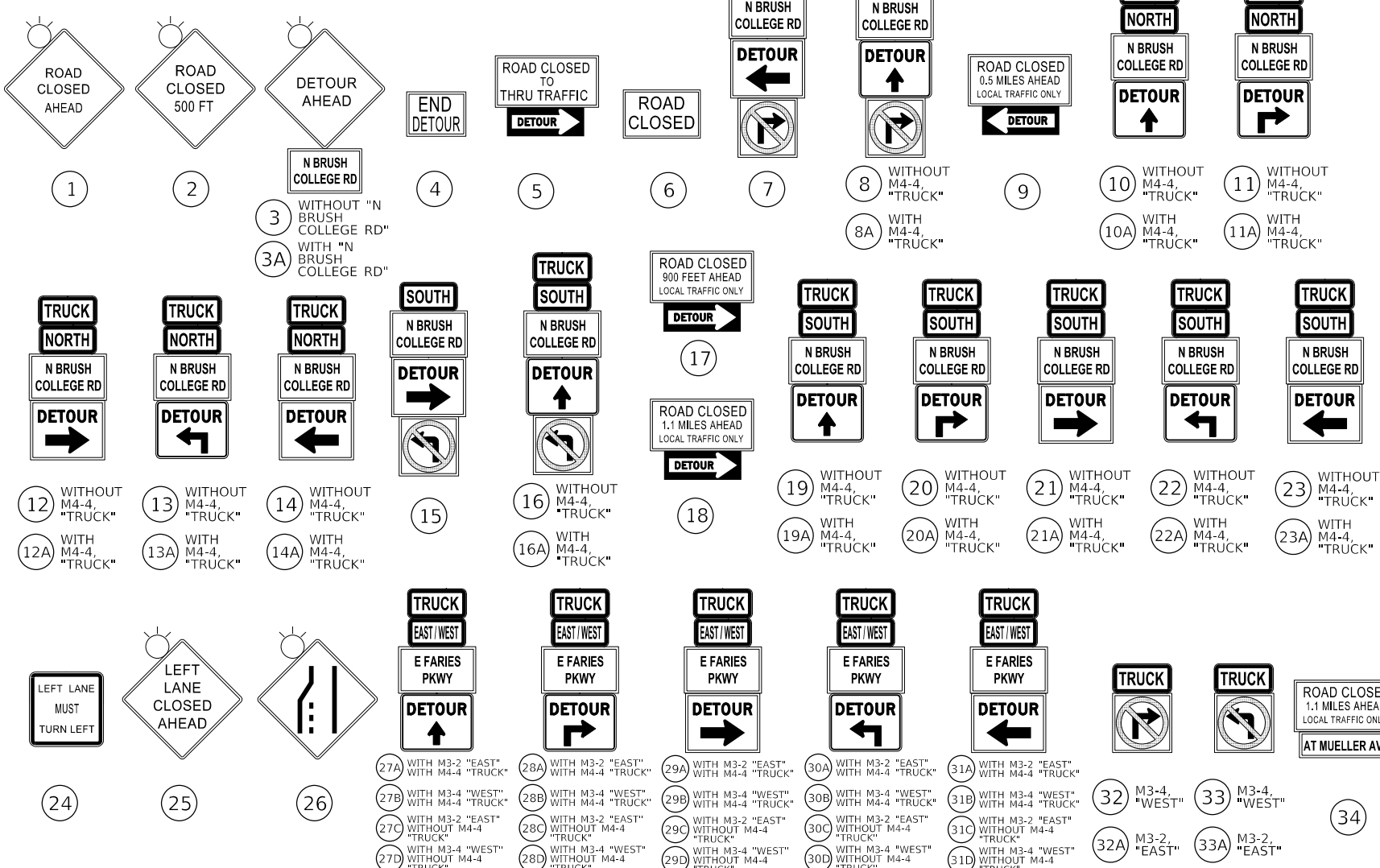
### DETOUR SIGNS TYPE & SIZE

(ALL SIGN COLORS SHALL BE ACCORDING TO THE LATEST EDITION OF THE MUTCD)

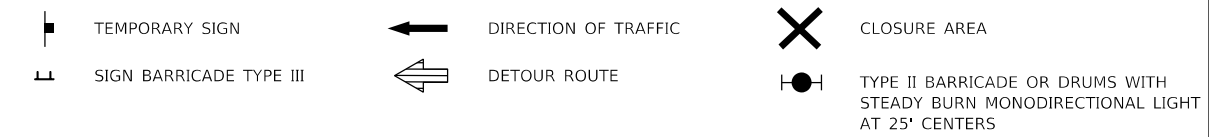


\* TO BE PAID AS TEMPORARY INFORMATION SIGNING

### SIGN ASSEMBLIES



### LEGEND



### TRAFFIC CONTROL NOTES

1. THE PROPOSED DETOUR SIGNING SHALL BE INSTALLED PRIOR TO ANY CLOSURE OF BRUSH COLLEGE ROAD AND WHEN RESTRICTING TRUCK TURNING MOVEMENTS AT THE BRUSH COLLEGE ROAD/FARIES PARKWAY INTERSECTION.
2. THE CONTRACTOR IS RESPONSIBLE FOR COORDINATION WITH OTHER ROAD WORK IN THE AREA.
3. ANY EXISTING SIGNS THAT CONTRADICT THE DETOUR SIGNAGE AS SHOWN ON THE PLANS SHALL BE COVERED PRIOR TO OPENING THE DETOUR ROUTE. THIS WORK SHALL BE INCLUDED IN THE COST OF "TRAFFIC CONTROL AND PROTECTION (SPECIAL)" AND WILL NOT BE PAID FOR SEPARATELY. THE SIGN COVERS SHALL BE REMOVED AT THE SAME TIME AS THE DETOUR ROUTE SIGNS ARE REMOVED OR COVERED.
4. ALL SIGNAGE SHALL BE IN ACCORDANCE WITH THE LATEST ILLINOIS STANDARD SPECIFICATIONS FOR ROAD AND BRIDGE CONSTRUCTION, "THE QUALITY STANDARD FOR WORK ZONE TRAFFIC CONTROL DEVICES", THE DETAILS OF THESE PLANS, THE "2009 MANUAL OF UNIFORM TRAFFIC CONTROL DEVICES", THE SPECIAL PROVISION FOR "TRAFFIC CONTROL AND PROTECTION (SPECIAL)" AND HIGHWAY STANDARDS 701901.
5. THE SIGNAGE SHOWN ON THE PLANS IS DEEMED TO BE THE MINIMUM REQUIRED. THE CONTRACTOR SHALL MAKE ALL CHANGES DEEMED NECESSARY BY THE RESIDENT ENGINEER. ADDITIONS AND DELETIONS OF TRAFFIC CONTROL FOR THIS DETOUR SHALL BE CONSIDERED INCLUDED IN THE COST OF "TRAFFIC CONTROL AND PROTECTION (SPECIAL)" AND WILL NOT BE PAID FOR SEPARATELY.
6. ALL SIGNS SHOWN SHALL BE FURNISHED, ERECTED, AND MAINTAINED BY THE CONTRACTOR. WHEN SIGNS ARE POST-MOUNTED IN THE GROUND THEY SHALL BE INSTALLED PER ARTICLE 701.14 OF THE STANDARD SPECIFICATIONS AND STANDARD 701901 UNLESS OTHERWISE APPROVED BY THE RESIDENT ENGINEER.
7. SEE SUGGESTED STAGES OF CONSTRUCTION AND TRAFFIC CONTROL PLANS FOR ADDITIONAL INFORMATION.
8. THE CONTRACTOR IS RESPONSIBLE FOR COORDINATION WITH THE RAILROAD.

1.5" RADIUS, 0.63" BORDER, 0.47" INDENT, BLACK ON ORANGE;  
[N BRUSH] C 2K;  
[COLLEGE RD] C 2K;

N	11.4	B	14.2	R	19.2	U	22.9	S	26.5	H	30.2	33.8					
C	6.4	O	10.1	L	14.1	E	17.3	G	20.6	E	23.9	R	27.7	D	30.2	35.2	38.9

1.5" RADIUS, 0.63" BORDER, 0.47" INDENT, BLACK ON ORANGE;  
[E FARIES] C 2K;  
[PKWY] C 2K;

E	5.2	F	7.7	A	12.7	R	15.6	I	19.5	E	23.1	S	24.9	28.1
P	10.8	K	14.6	W	17.9	Y	22.0							

1.5" RADIUS, 0.63" BORDER, 0.47" INDENT, BLACK ON ORANGE;  
[AT MUELLER AVE] C 2K;

A	5.1	T	8.5	M	11.0	U	16.0	E	20.3	L	24.1	L	27.4	E	30.8	R	34.1	A	37.5	V	40.2	E	45.2	48.6	52.2
---	-----	---	-----	---	------	---	------	---	------	---	------	---	------	---	------	---	------	---	------	---	------	---	------	------	------

MODEL: Default; FILE NAME: p:\aecom\m-pw\benley.com\AECOM\_D0516\_MA\Documents\60603202-Brush\_College\00-CAD GIS\910\_CAD\03\_SHEETS\01\_LA\AECOM\Roadway\60603202\_SHT\_Detour\_01.dgn



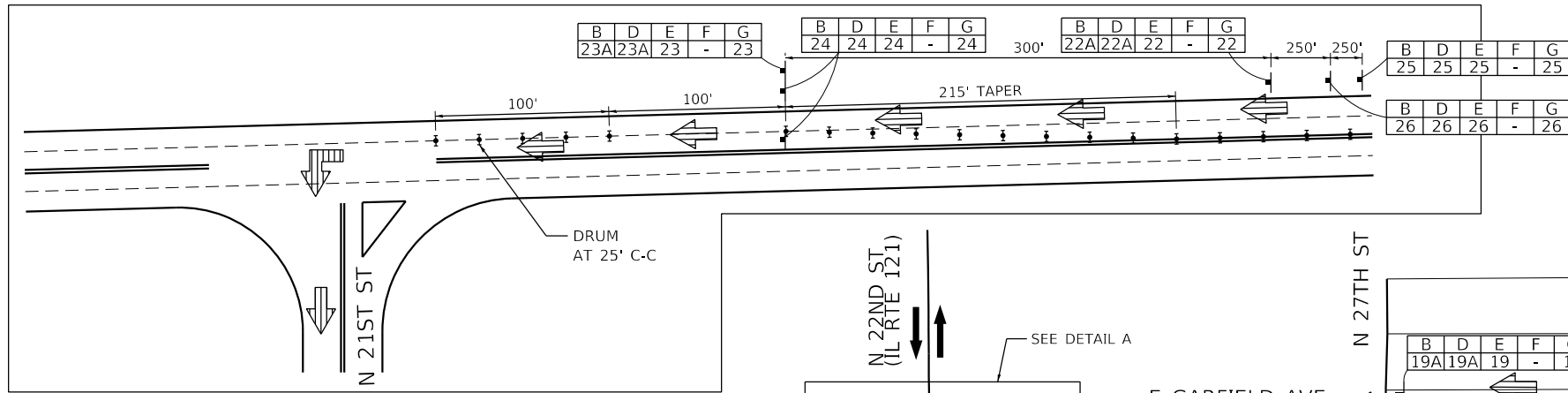
USER NAME = patrick.jordan	DESIGNED - NCB	REVISED -
PLOT SCALE = 1000.0005' / in.	DRAWN - NCB	REVISED -
PLOT DATE = 4/28/2021	CHECKED - MIL	REVISED -
	DATE - 4/30/2021	REVISED -

**STATE OF ILLINOIS  
DEPARTMENT OF TRANSPORTATION**

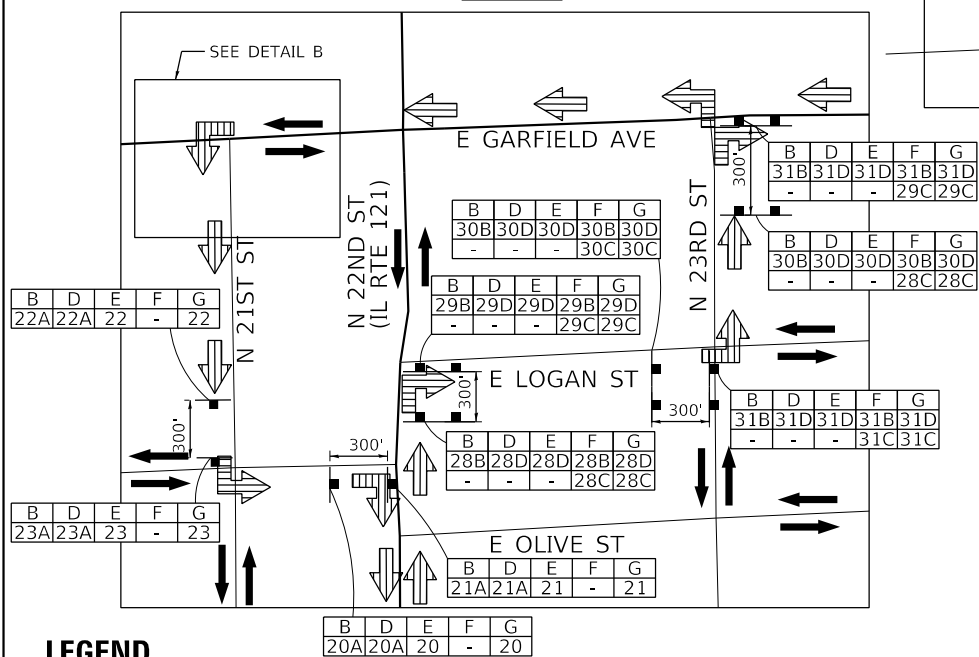
<b>DETOUR PLAN</b>	
<b>SIGN SYMBOLS AND ASSEMBLIES</b>	
SCALE: N.T.S.	SHEET 1 OF 5 SHEETS STA. TO STA.

F.A.U. RTE.	SECTION	COUNTY	TOTAL SHEETS	SHEET NO.
7448	09-00933-01-BR	MACON	1019	303
CONTRACT NO. 95893				
ILLINOIS / FED. AID PROJECT				

**DETAIL B**



**DETAIL A**



**LEGEND**

PRE-STAGE SIGN NUMBER 1	B	D	E	F	G	SIGN NUMBER 2	##	SIGN NUMBER	##
SIGN NUMBER 2 (IF APPLICABLE)	##	##	##	##	##	SIGN NUMBER 1	-	NO SIGNED DETOUR DURING STAGE	-

**TRAFFIC CONTROL NOTES**

- SEE SHEET 305 FOR CONCURRENT PRE-STAGE DETOUR SIGNING VIA THE NORTH DETOUR ROUTE.
- COVER PANELS IF SIGNED DETOUR ROUTE DOES NOT APPLY TO THE CURRENT PRE-STAGE CONFIGURATION.
- THE FOLLOWING TURNING RESTRICTIONS AND ASSOCIATED DETOURS SHALL BE IN AFFECT DURING THE STATED SUGGESTED PRE-STAGES OF CONSTRUCTION:

MOVEMENT	PRE-STAGE								NORTH/SOUTH DETOUR
	A	B	C	D	E	F	G	H	
NBL		TRUCK		ALL	ALL	TRUCK	ALL		SOUTH
NBR				ALL	ALL	ALL	ALL		SOUTH
SBL			TRUCK	ALL	ALL	ALL	ALL		NORTH
SBR				ALL	ALL	TRUCK			NORTH
WBL		TRUCK		TRUCK	ALL				SOUTH
WBR			TRUCK		TRUCK				NORTH
EBL				ALL	ALL		ALL		NORTH
EBR									SOUTH

TRUCK: DETOUR REQUIRED FOR TRUCK ONLY TURNING MOVEMENT RESTRICTION  
 ALL: DETOUR REQUIRED FOR ALL VEHICLE TURNING MOVEMENT RESTRICTION  
 SOUTH: SEE SHEET 304  
 NORTH: SEE SHEET 305



USER NAME = patrick.jordan	DESIGNED - NCB	REVISED -
PLOT SCALE = 1000.0005' / in.	DRAWN - NCB	REVISED -
PLOT DATE = 4/28/2021	CHECKED - MIL	REVISED -
	DATE - 4/30/2021	REVISED -

**STATE OF ILLINOIS  
DEPARTMENT OF TRANSPORTATION**

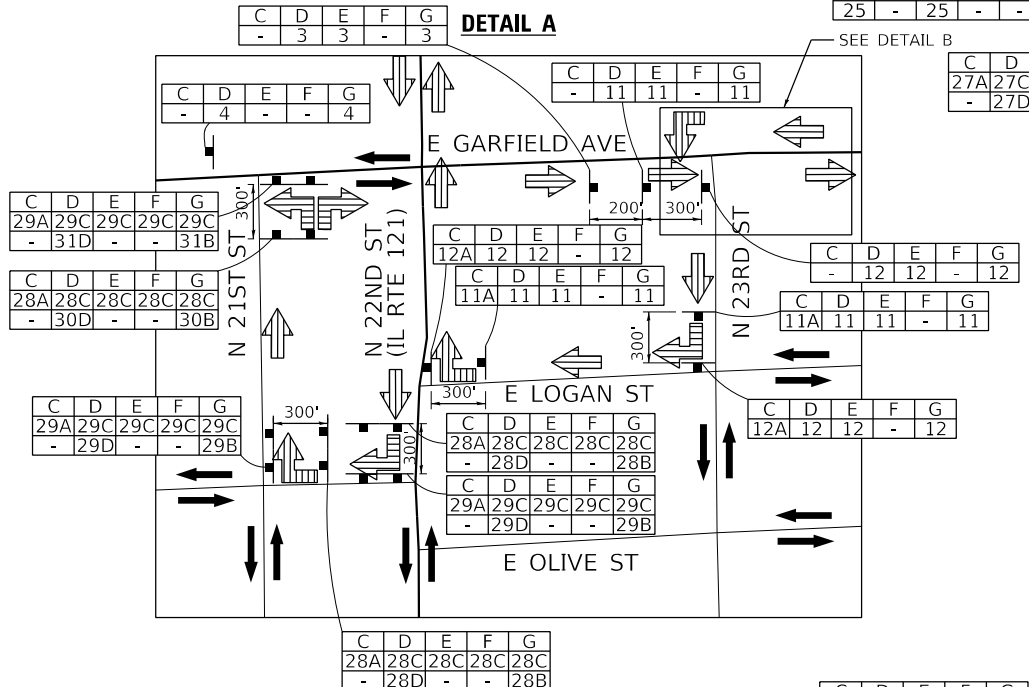
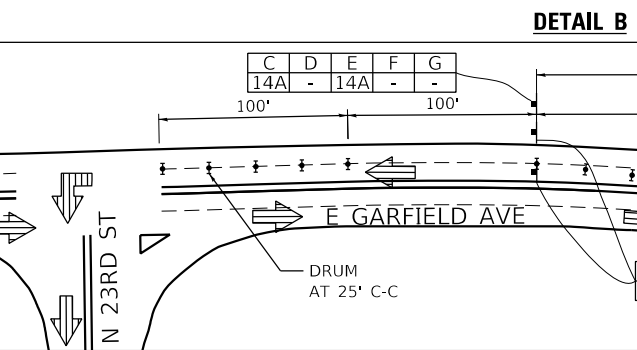
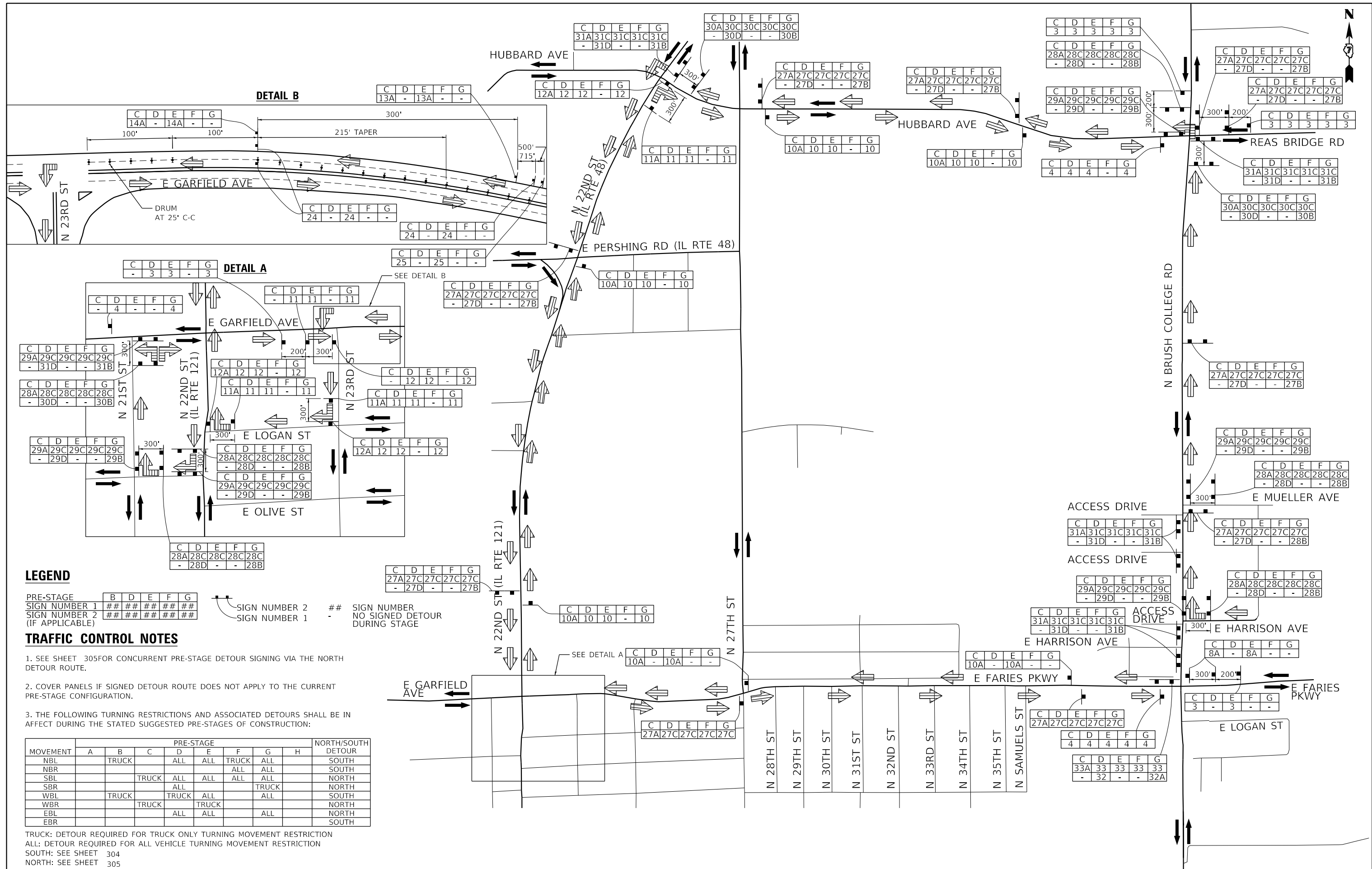
**SOUTH DETOUR PLAN  
PRE-STAGE B, D TO G**

SCALE: N.T.S. SHEET 2 OF 5 SHEETS STA. TO STA.

F.A.U. RTE.	SECTION	COUNTY	TOTAL SHEETS	SHEET NO.
7448	09-00933-01-BR	MACON	1019	304
CONTRACT NO. 95893				
ILLINOIS FED. AID PROJECT				

MODEL: Default; FILE NAME: p:\mcom\m-pw\benley.com\AECOM\_05\LA Documents\60603202-Brush College\00-CAD GIS\910\_CAD\03\_SHEETS\01\_LA\AECOM\Roadway\60603202\_SHT\_Detour\_02.dgn

MODEL: Default  
 FILE NAME: p:\mcom-np-pw-bentley.com\AECOM\_05\NA\Documents\60603202-Brush\_College\00-CAD\_GIS\910\_CAD\03\_SHEETS\10\_LAECOM\Roadway\60603202\_SHT\_Detour\_03.dgn



**LEGEND**

PRE-STAGE SIGN NUMBER 1 ## ## ## ## ## ##  
 SIGN NUMBER 2 ## ## ## ## ## ##  
 (IF APPLICABLE)

SIGN NUMBER 2 ## SIGN NUMBER NO SIGNED DETOUR DURING STAGE

SIGN NUMBER 1 ## SIGN NUMBER 1

**TRAFFIC CONTROL NOTES**

- SEE SHEET 305 FOR CONCURRENT PRE-STAGE DETOUR SIGNING VIA THE NORTH DETOUR ROUTE.
- COVER PANELS IF SIGNED DETOUR ROUTE DOES NOT APPLY TO THE CURRENT PRE-STAGE CONFIGURATION.
- THE FOLLOWING TURNING RESTRICTIONS AND ASSOCIATED DETOURS SHALL BE IN AFFECT DURING THE STATED SUGGESTED PRE-STAGES OF CONSTRUCTION:

MOVEMENT	PRE-STAGE								NORTH/SOUTH DETOUR
	A	B	C	D	E	F	G	H	
NBL		TRUCK		ALL	ALL	TRUCK	ALL		SOUTH
NBR						ALL	ALL		SOUTH
SBL			TRUCK	ALL	ALL	ALL			NORTH
SBR				ALL			TRUCK		NORTH
WBL		TRUCK		TRUCK	ALL		ALL		SOUTH
WBR			TRUCK		TRUCK				NORTH
EBL				ALL	ALL		ALL		NORTH
EBR									SOUTH

TRUCK: DETOUR REQUIRED FOR TRUCK ONLY TURNING MOVEMENT RESTRICTION  
 ALL: DETOUR REQUIRED FOR ALL VEHICLE TURNING MOVEMENT RESTRICTION  
 SOUTH: SEE SHEET 304  
 NORTH: SEE SHEET 305



USER NAME = patrick.jordan	DESIGNED - NCB	REVISED -
PLOT SCALE = 1060.0005' / in.	DRAWN - NCB	REVISED -
PLOT DATE = 4/28/2021	CHECKED - MIL	REVISED -
	DATE - 4/30/2021	REVISED -

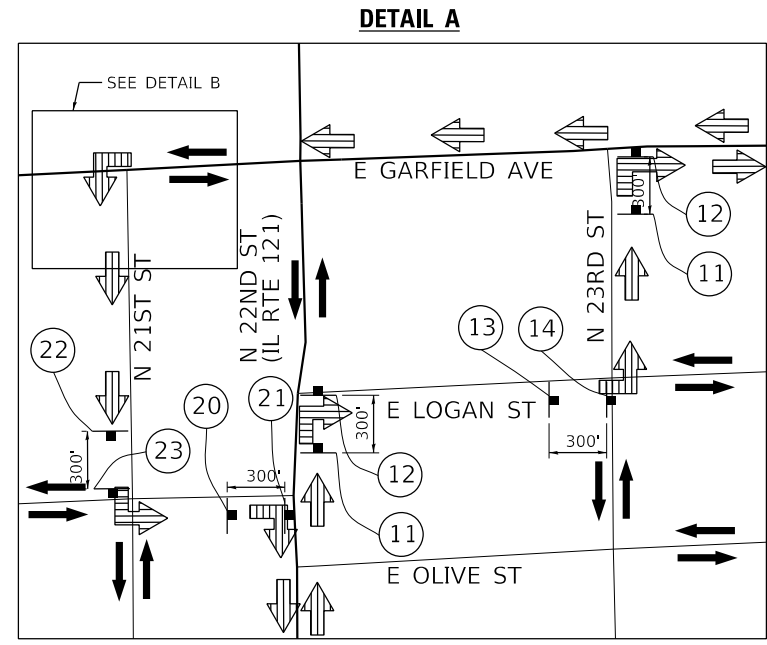
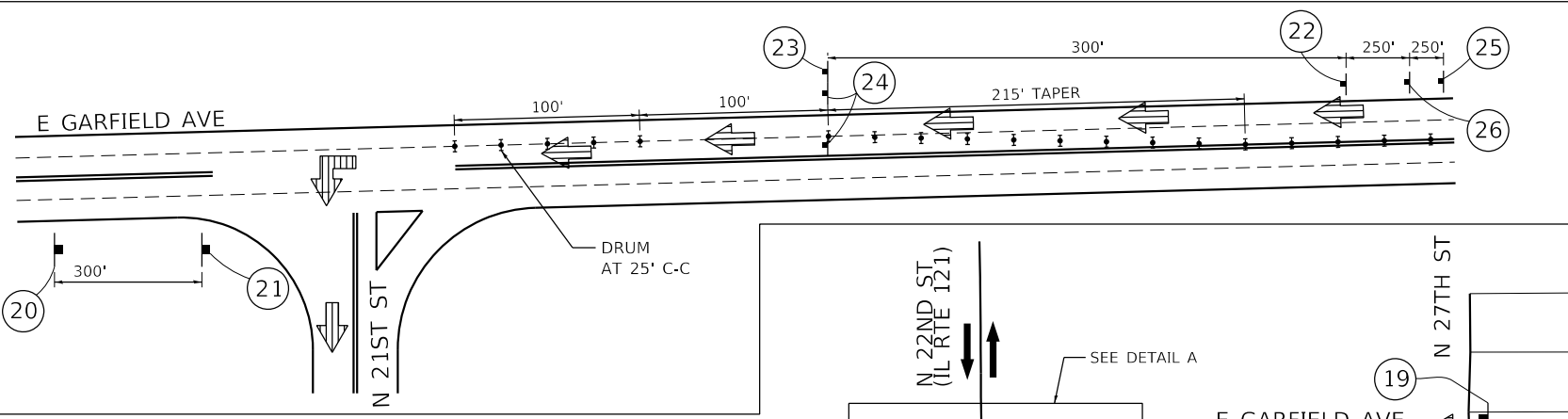
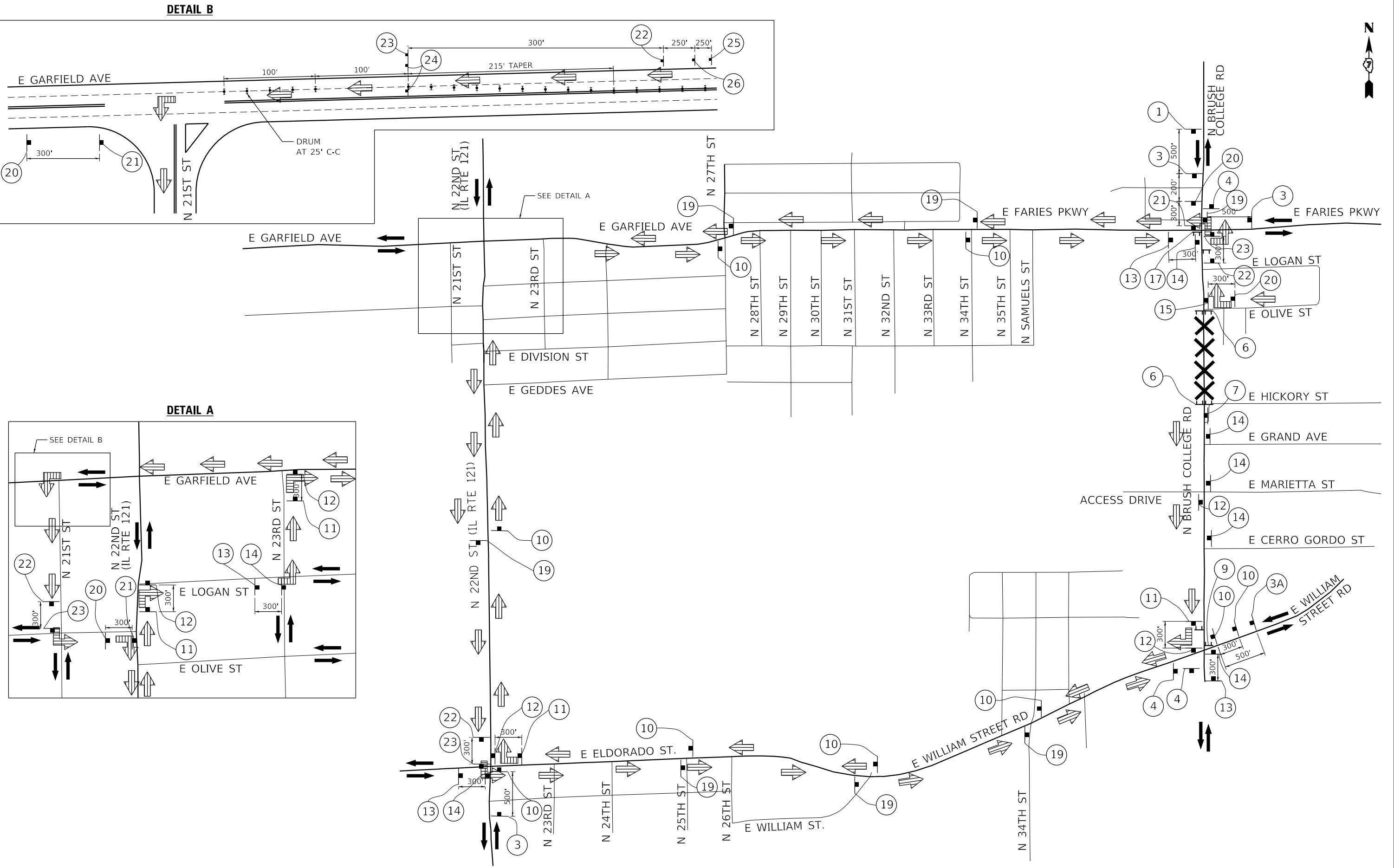
**STATE OF ILLINOIS  
 DEPARTMENT OF TRANSPORTATION**

**NORTH DETOUR PLAN  
 PRE-STAGE C TO G**

SCALE: N.T.S. SHEET 3 OF 5 SHEETS STA. TO STA.

F.A.U. RTE. 7448	SECTION 09-00933-01-BR	COUNTY MACON	TOTAL SHEETS 1019	SHEET NO. 305
CONTRACT NO. 95893				
ILLINOIS FED. AID PROJECT				

MODEL: Default  
 FILE NAME: p:\mecom\pw\benley.com\AECOM\_0516\_MIA\Documents\60603202-Brush\_College\006-CAD\_GIS\910\_CAD\03\_SHEETS\01\_LA\AECOM\Roadway\60603202\_SHT\_Detail\_04.dgn



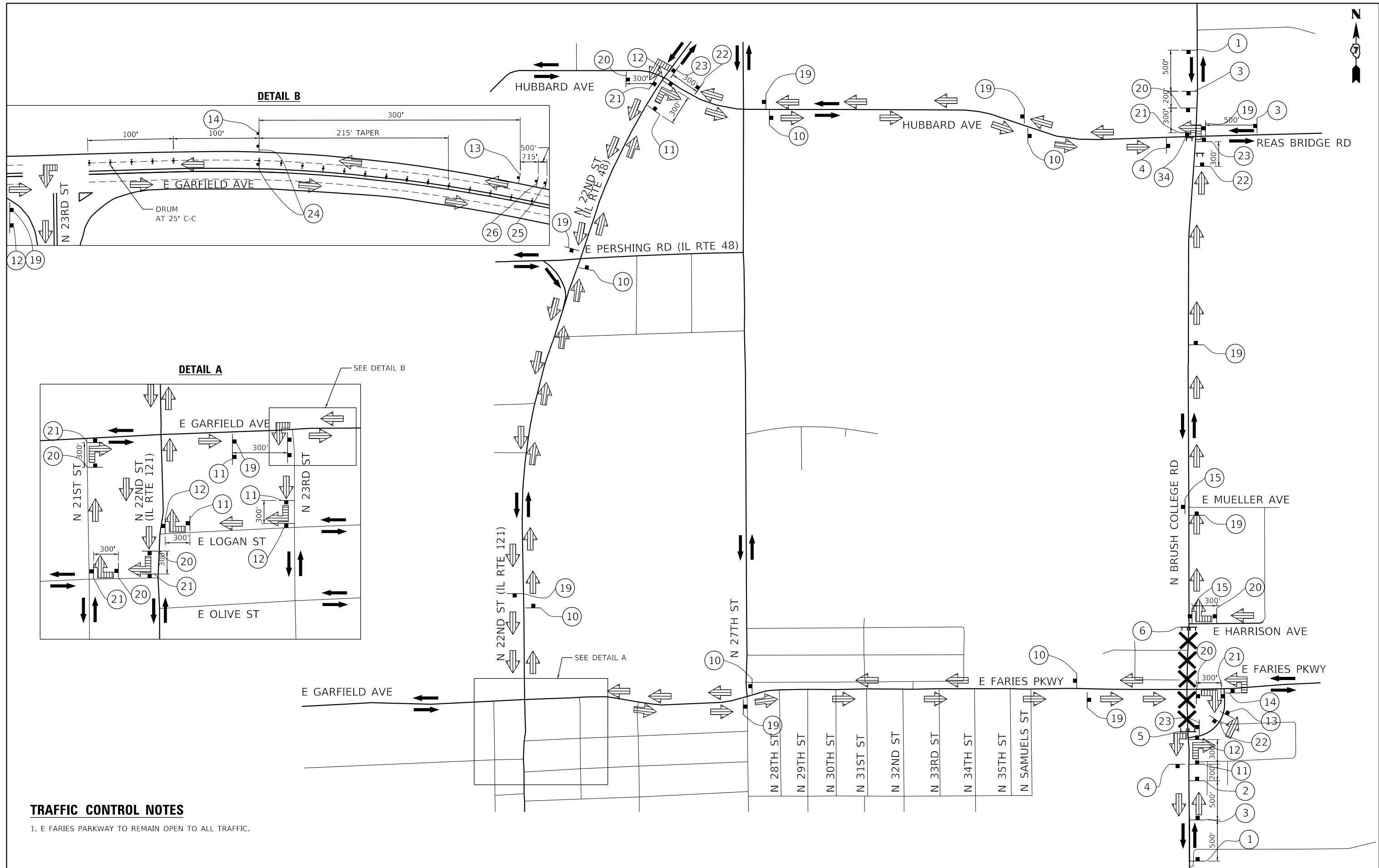
USER NAME = patrick.jordan	DESIGNED - NCB	REVISED -
DRAWN - NCB	REVISED -	
PLOT SCALE = 1000.0005' / in.	CHECKED - MIL	REVISED -
PLOT DATE = 4/28/2021	DATE - 4/30/2021	REVISED -

**STATE OF ILLINOIS  
 DEPARTMENT OF TRANSPORTATION**

**SOUTH DETOUR PLAN  
 STAGE 1**

SCALE: N.T.S. SHEET 4 OF 5 SHEETS STA. TO STA.

F.A.U. RTE.	SECTION	COUNTY	TOTAL SHEETS	SHEET NO.
7448	09-00933-01-BR	MACON	1019	306
CONTRACT NO. 95893				
ILLINOIS FED. AID PROJECT				



**TRAFFIC CONTROL NOTES**

- 1. E FARIES PARKWAY TO REMAIN OPEN TO ALL TRAFFIC.

MODEL: Default  
 FILE NAME: p:\aecom\m-pw\benley.com\AECOM\_0516\_MA\Documents\60603202-Brush\_College\00-CAD\_GIS\910\_CAD\03\_SHEETS\01\_LA\AECOM\Roadway\60603202\_SHT\_Detour\_05.dgn  
 345 EAST ASH AVENUE  
 DECATUR, IL 62526  
 PHONE: (217) 775-9065



USER NAME = patrick.jordan	DESIGNED - NCB	REVISED -
DRAWN - NCB	REVISED -	
PLOT SCALE = 1060.0005' / in.	CHECKED - MIL	REVISED -
PLOT DATE = 4/28/2021	DATE - 4/30/2021	REVISED -

**STATE OF ILLINOIS  
DEPARTMENT OF TRANSPORTATION**

**NORTH DETOUR PLAN  
STAGE 3 TO STAGE 5**

SCALE: N.T.S. SHEET 5 OF 5 SHEETS STA. TO STA.

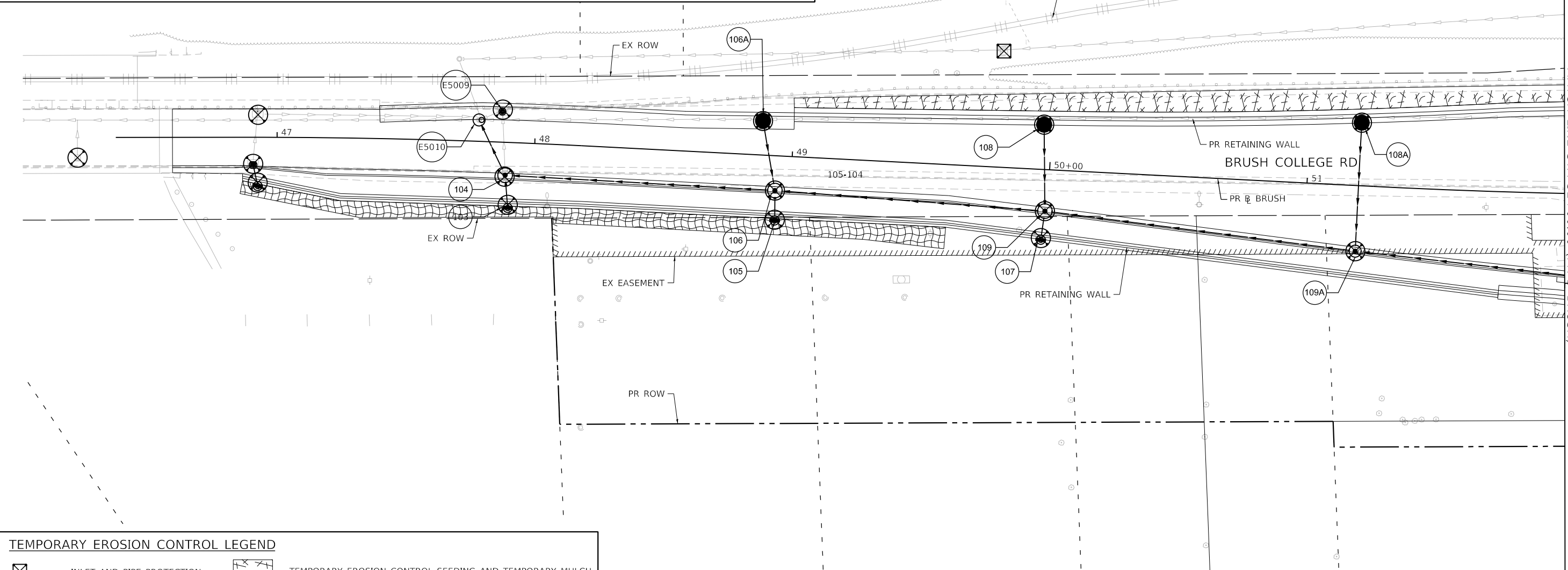
F.A.U. RTE.	SECTION	COUNTY	TOTAL SHEETS	SHEET NO.
7448	09-00933-01-BR	MACON	1019	307
CONTRACT NO. 95893				

ILLINOIS FED. AID PROJECT



**TEMPORARY EROSION CONTROL NOTES**

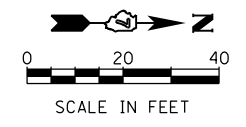
1. THE CONSTRUCTION LIMITS MAY BE ADJUSTED BY THE ENGINEER TO PRESERVE TREES. NO ADDITIONAL COMPENSATION WILL BE PAID TO THE CONTRACTOR FOR CHANGED CONSTRUCTION LIMITS UNLESS AUTHORIZED BY A CHANGE ORDER.
2. UNLESS OTHERWISE INDICATED, ALL VEGETATIVE AND STRUCTURAL EROSION AND SEDIMENT CONTROL PRACTICES WILL BE CONSTRUCTED ACCORDING TO IDOT STANDARD SPECIFICATIONS FOR ROAD AND BRIDGE CONSTRUCTION AND THE ILLINOIS URBAN MANUAL, LATEST EDITIONS.
3. INLET & PIPE PROTECTION AND INLET FILTERS SHALL BE FUNCTIONAL PRIOR TO COMMENCING LAND-DISTURBING ACTIVITIES. ALL OTHER EROSION & SEDIMENT CONTROLS SHALL BE CONSTRUCTED AS QUICKLY AS PRACTICAL. ALL EROSION AND SEDIMENT CONTROLS SHALL REMAIN IN PLACE UNTIL PERMANENT SEED IS ESTABLISHED.
4. A COPY OF THE APPROVED EROSION AND SEDIMENT CONTROL PLAN SHALL BE MAINTAINED ON SITE AT ALL TIMES.
5. PRIOR TO COMMENCING LAND-DISTURBING ACTIVITIES IN AREAS OTHER THAN INDICATED ON THESE PLANS (INCLUDING, BUT NOT LIMITED TO, ADDITIONAL PHASES OF DEVELOPMENT AND OFF-SITE BORROW OR WASTE AREAS), A SUPPLEMENTARY EROSION CONTROL PLAN SHALL BE SUBMITTED TO THE OWNER FOR ACCEPTANCE.
6. THE CONTRACTOR IS RESPONSIBLE FOR INSTALLATION OF ANY ADDITIONAL EROSION CONTROL MEASURES NECESSARY TO PREVENT EROSION AND SEDIMENTATION AS DETERMINED BY THE REGULATORY AUTHORITIES.
7. DURING DEWATERING OPERATIONS, WATER SHALL BE PUMPED INTO SEDIMENT BASINS, SILT TRAPS OR FILTER BAGS. DEWATERING DIRECTLY INTO FIELD TILE OR STORM WATER STRUCTURES IS PROHIBITED.
8. IT IS THE RESPONSIBILITY OF THE GENERAL CONTRACTOR TO INFORM ANY SUBCONTRACTORS WHO MAY PERFORM WORK ON THIS PROJECT OF THE REQUIREMENTS IN IMPLEMENTING AND MAINTAINING THESE EROSION CONTROL PLANS AND THE NATIONAL POLLUTANT DISCHARGE ELIMINATION SYSTEMS (NPDES) PERMIT REQUIREMENTS SET FORTH BY THE ILLINOIS EPA.
9. REFER TO THE STORM WATER POLLUTION PREVENTION PLAN FOR INSPECTION AND MAINTENANCE SCHEDULES, AND SEQUENCE OF ACTIVITIES.
10. STAGING FOR EROSION CONTROL MEASURES SHOWN ON THESE PLANS CORRELATES WITH THE SUGGESTED STAGES OF CONSTRUCTION AND TRAFFIC CONTROL PLANS. THE CONTRACTOR MAY ADJUST THE SEQUENCING.



STAGE 1 TEMPORARY EROSION CONTROL ENDS AT STATION 52+00.00 (PR B BRUSH)  
MATCH LINE STA 52+00.00 (PR B BRUSH)

**TEMPORARY EROSION CONTROL LEGEND**








	INLET AND PIPE PROTECTION		TEMPORARY EROSION CONTROL SEEDING AND TEMPORARY MULCH
	INLET FILTER		TEMPORARY EROSION CONTROL BLANKET
	TEMPORARY DITCH CHECKS		TEMPORARY HD EROSION CONTROL BLANKET
	PERIMETER EROSION BARRIER		

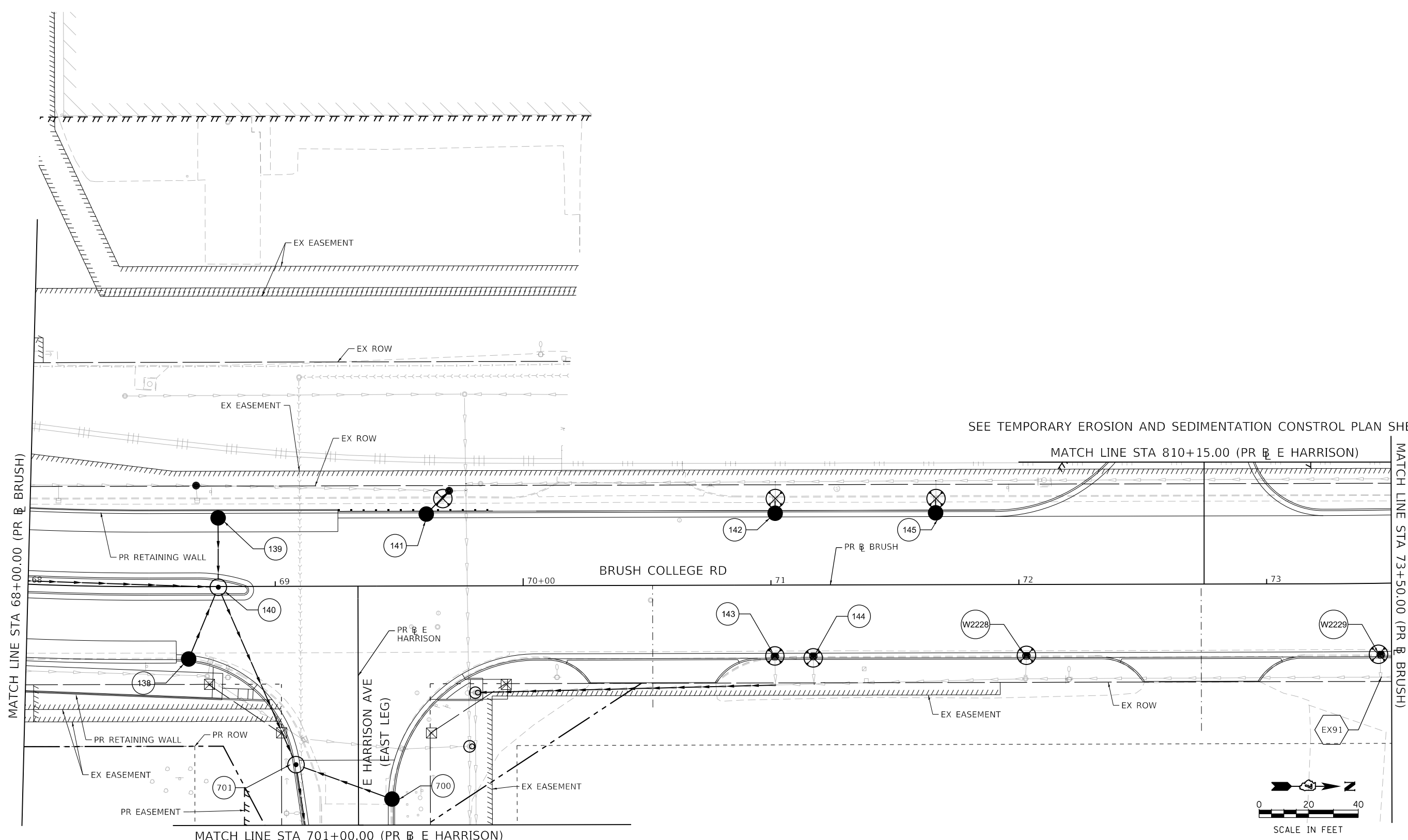


MODEL: Default  
FILE NAME: p:\w\luc\com-pw\hntley.com\AECOM\_0516\_MA\Documents\60603202-Brush\_College\0906-CAD\_GIS\910\_CAD\03\_SHEETS\02\_VHKS\Erosion\_Control\Temporary\_EC\_60603202\_SHT\_TempErosionControl\_S101\_51D1\_Brush01.dgn

design firm no. 184001036  engineers + planners + land surveyors	USER NAME = rallender	DESIGNED - KMP DRAWN - KMP	REVISED - REVISED -	<b>STATE OF ILLINOIS DEPARTMENT OF TRANSPORTATION</b>	<b>TEMPORARY EROSION AND SEDIMENTATION CONTROL PLAN BRUSH COLLEGE ROAD - STAGE 1</b>	F.A.U. RTE. = 7448	SECTION = 09-00933-01-BR	COUNTY = MACON	TOTAL SHEETS = 1019	SHEET NO. = 309
	PLOT SCALE = 40.0000' / in. PLOT DATE = 4/27/2021	CHECKED - RKA DATE - 4/30/2021	REVISED - REVISED -			SCALE: 1"=20' SHEET 1 OF 35 SHEETS STA. TO STA. 52+00.00	CONTRACT NO. 95893 ILLINOIS FED. AID PROJECT			

**TEMPORARY EROSION CONTROL LEGEND**

-  INLET AND PIPE PROTECTION
-  INLET FILTER
-  TEMPORARY DITCH CHECKS
-  PERIMETER EROSION BARRIER
-  TEMPORARY EROSION CONTROL SEEDING AND TEMPORARY MULCH
-  TEMPORARY EROSION CONTROL BLANKET
-  TEMPORARY HD EROSION CONTROL BLANKET



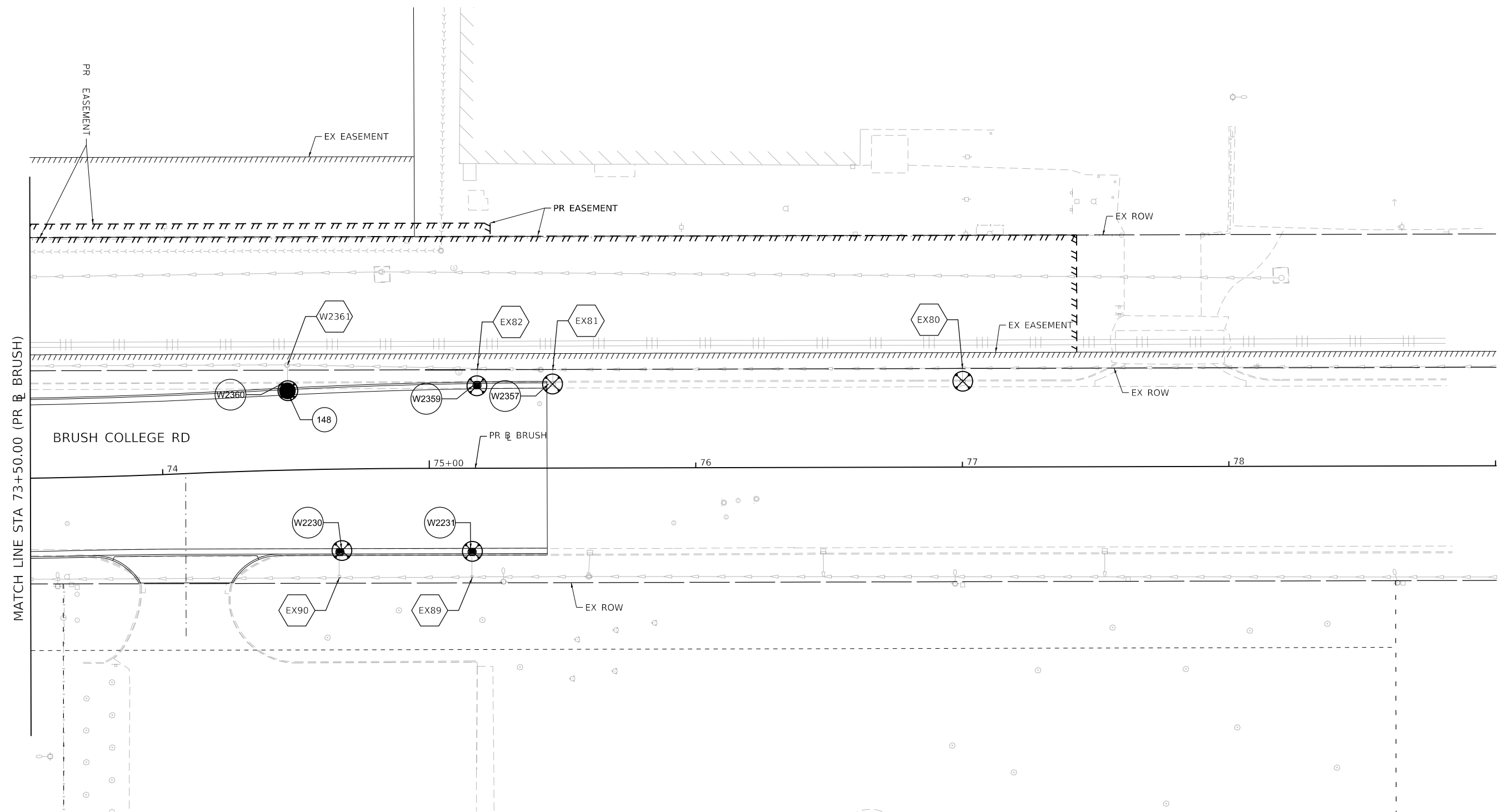
SEE TEMPORARY EROSION AND SEDIMENTATION CONTROL PLAN SHEET 8

MODEL: Default; FILE NAME: p:\w\luc\com-nw\hwy\hwy\com\AECOM\_051\MA\Documents\60603202-Brush\_College\006-CAD\_GIS\09\_10\_CAD\03\_SHEETS\02\_VHKS\Erosion\_Control\Temporary\_EC\_60603202\_SHT\_TempErosionControl\_S102\_S101\_Brush05.dgn

design firm no. 184001036 <b>whks</b> engineers + planners + land surveyors	USER NAME = rallender	DESIGNED - KMP	REVISED -	<b>STATE OF ILLINOIS DEPARTMENT OF TRANSPORTATION</b>	<b>TEMPORARY EROSION AND SEDIMENTATION CONTROL PLAN BRUSH COLLEGE ROAD - STAGE 1</b>			F.A.U. RTE. 7448	SECTION 09-00933-01-BR	COUNTY MACON	TOTAL SHEETS 1019	SHEET NO. 310
	PLOT SCALE = 40.0000' / in.	CHECKED - RKA	REVISIED -		SCALE: 1"=20'	SHEET 2	OF 35 SHEETS	STA. 68+00.00 TO STA. 73+50.00	CONTRACT NO. 95893		ILLINOIS FED. AID PROJECT	
	PLOT DATE = 4/27/2021	DATE - 4/30/2021	REVISIED -									

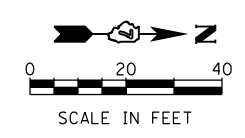


MODEL: Default  
 FILE NAME: p:\w\lucocomm-pw.bentley.com\AECOM\_0516\_NA\Documents\60603202-Brush\_College\0906-CAD\_GIS\09\_10\_CAD\03\_SHEETS\02\_VHKS\Erosion\_Control\Temporary\_EC\60603202\_SHT\_TempErosionControl\_S103\_S101\_Brush06.dgn



**TEMPORARY EROSION CONTROL LEGEND**

	INLET AND PIPE PROTECTION		TEMPORARY EROSION CONTROL SEEDING AND TEMPORARY MULCH
	INLET FILTER		TEMPORARY EROSION CONTROL BLANKET
	TEMPORARY DITCH CHECKS		TEMPORARY HD EROSION CONTROL BLANKET
	PERIMETER EROSION BARRIER		



design firm no. 184001036  engineers + planners + land surveyors	USER NAME = rallender	DESIGNED - KMP	REVISED -
	PLOT SCALE = 40.0000' / in.	DRAWN - KMP	REVISED -
	PLOT DATE = 4/27/2021	CHECKED - RKA	REVISED -
		DATE - 4/30/2021	REVISED -

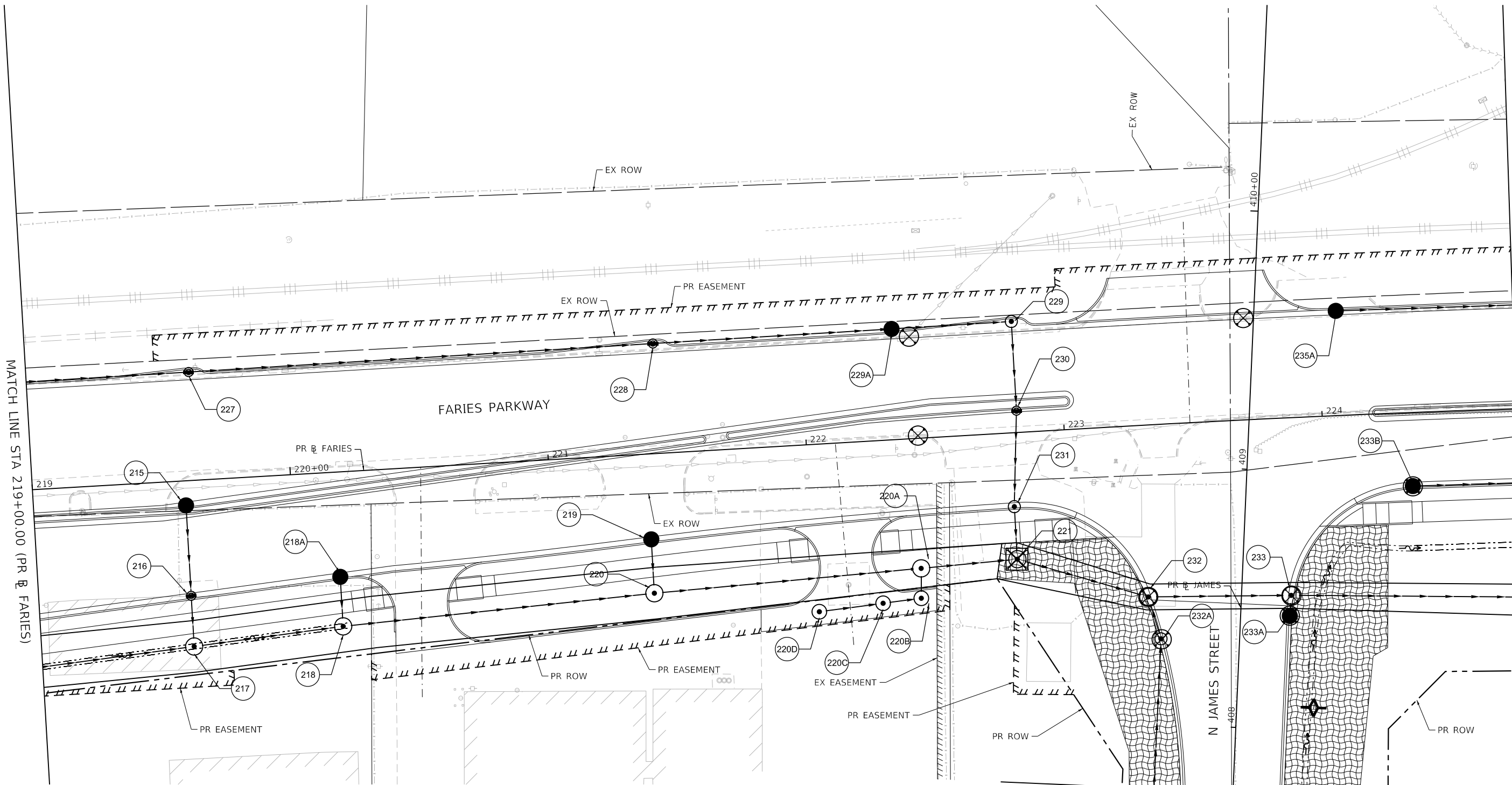
**STATE OF ILLINOIS  
 DEPARTMENT OF TRANSPORTATION**

**TEMPORARY EROSION AND SEDIMENTATION CONTROL PLAN  
 BRUSH COLLEGE ROAD - STAGE 1**

SCALE: 1"=20'    SHEET 3 OF 35 SHEETS    STA. 73+50.00 TO STA.

F.A.U. RTE.	SECTION	COUNTY	TOTAL SHEETS	SHEET NO.
7448	09-00933-01-BR	MACON	1019	311
CONTRACT NO. 95893				
ILLINOIS FED. AID PROJECT				

MODEL: Default  
 FILE NAME: p:\mecom\p-w-bentley.com\AECOM\_0516\_MA\Documents\60603202-Brush\_College\00-CAD\_GIS\910\_CAD\03\_SHEETS\02\_VHKS\Erosion\_Control\Temporary\_EC\_60603202\_SHT\_TempErosionControl\_S104\_S110\_Faries04.dgn

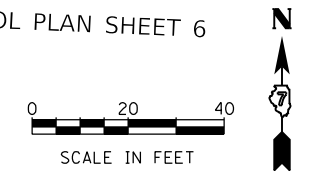


SEE TEMPORARY EROSION AND SEDIMENTATION CONTROL PLAN SHEET 5  
 MATCH LINE STA 224+75.00 (PR FARIES)

**TEMPORARY EROSION CONTROL LEGEND**

	INLET AND PIPE PROTECTION		TEMPORARY EROSION CONTROL SEEDING AND TEMPORARY MULCH
	INLET FILTER		TEMPORARY EROSION CONTROL BLANKET
	TEMPORARY DITCH CHECKS		TEMPORARY HD EROSION CONTROL BLANKET
	PERIMETER EROSION BARRIER		

MATCH LINE STA 407+75.00 (PR JAMES)  
 SEE TEMPORARY EROSION AND SEDIMENTATION CONTROL PLAN SHEET 6










DESIGNED - KMP	REVISD -
DRAWN - KMP	REVISD -
CHECKED - RKA	REVISD -
DATE - 4/30/2021	REVISD -
USER NAME = rallender	
PLOT SCALE = 40.0000' / in.	
PLOT DATE = 4/27/2021	

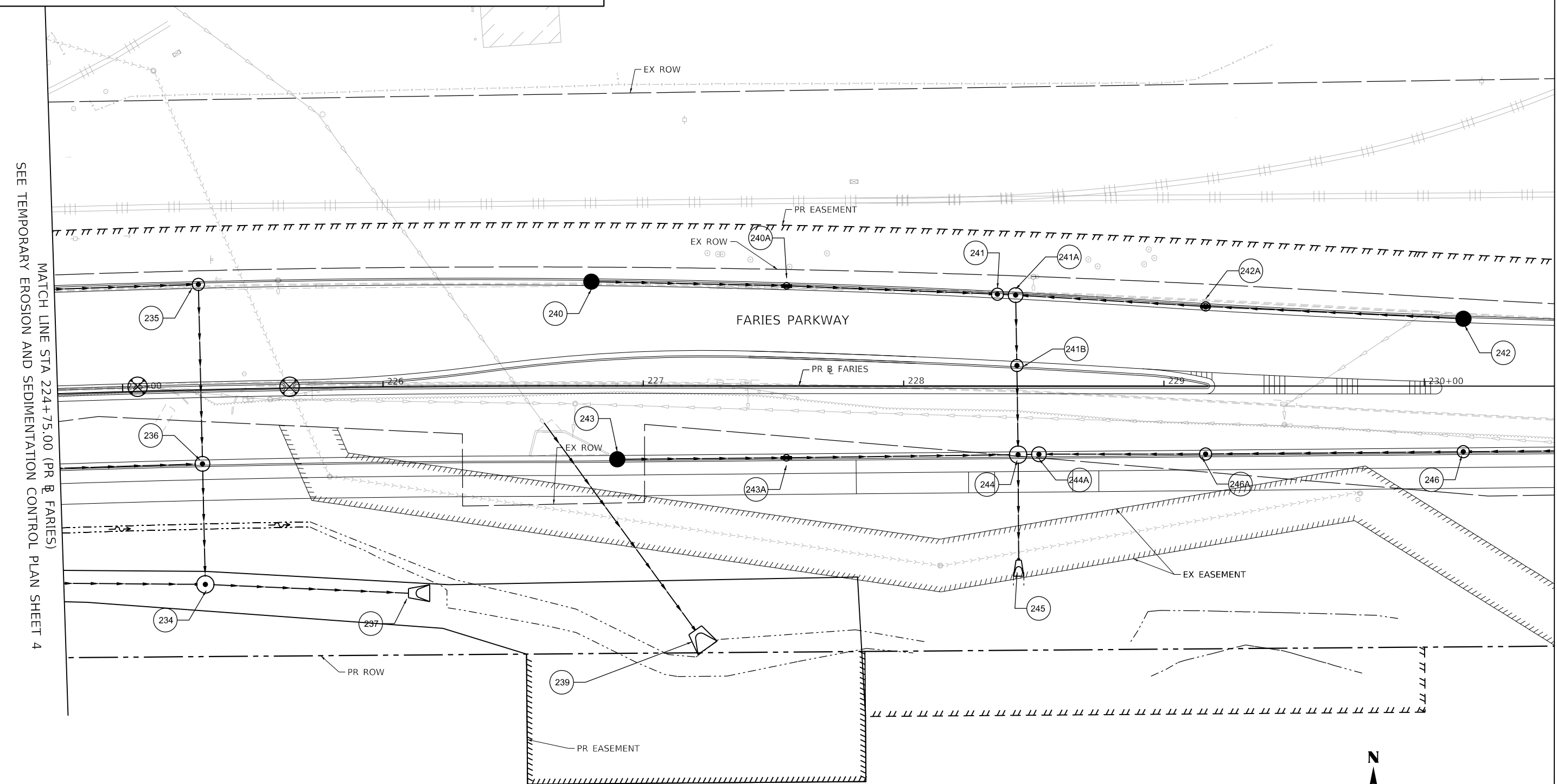
**STATE OF ILLINOIS  
 DEPARTMENT OF TRANSPORTATION**

**TEMPORARY EROSION AND SEDIMENTATION CONTROL PLAN  
 FARIES PARKWAY - STAGE 1**  
 SCALE: 1"=20' SHEET 4 OF 35 SHEETS STA. 219+00.00 TO STA. 224+75.00

F.A.U. RTE. 7448	SECTION 09-00933-01-BR	COUNTY MACON	TOTAL SHEETS 1019	SHEET NO. 312
CONTRACT NO. 95893				
ILLINOIS FED. AID PROJECT				

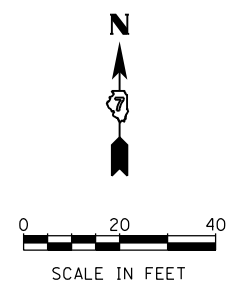
**TEMPORARY EROSION CONTROL LEGEND**

-  INLET AND PIPE PROTECTION
-  INLET FILTER
-  TEMPORARY DITCH CHECKS
-  PERIMETER EROSION BARRIER
-  TEMPORARY EROSION CONTROL SEEDING AND TEMPORARY MULCH
-  TEMPORARY EROSION CONTROL BLANKET
-  TEMPORARY HD EROSION CONTROL BLANKET



SEE TEMPORARY EROSION AND SEDIMENTATION CONTROL PLAN SHEET 4

MATCH LINE STA 230+50.00 (PR @ FARIES)



MODEL: Default  
FILE NAME: p:\mecom\paw.bentley.com\AECOM\_051\MA\Documents\60603202-Brush\_College\006-CAD\_GIS\910\_CAD\03\_SHEETS\02\_VHKS\Erosion\_Control\Temporary\_EC\_60603202\_SHT\_TempErosionControl\_S105\_S110\_Faries05.dgn

design firm  
no. 184001036



engineers + planners + land surveyors

USER NAME = rallender	DESIGNED - KMP	REVISED -
PLOT SCALE = 40.0000' / in.	DRAWN - KMP	REVISED -
PLOT DATE = 4/27/2021	CHECKED - RKA	REVISED -
	DATE - 4/30/2021	REVISED -

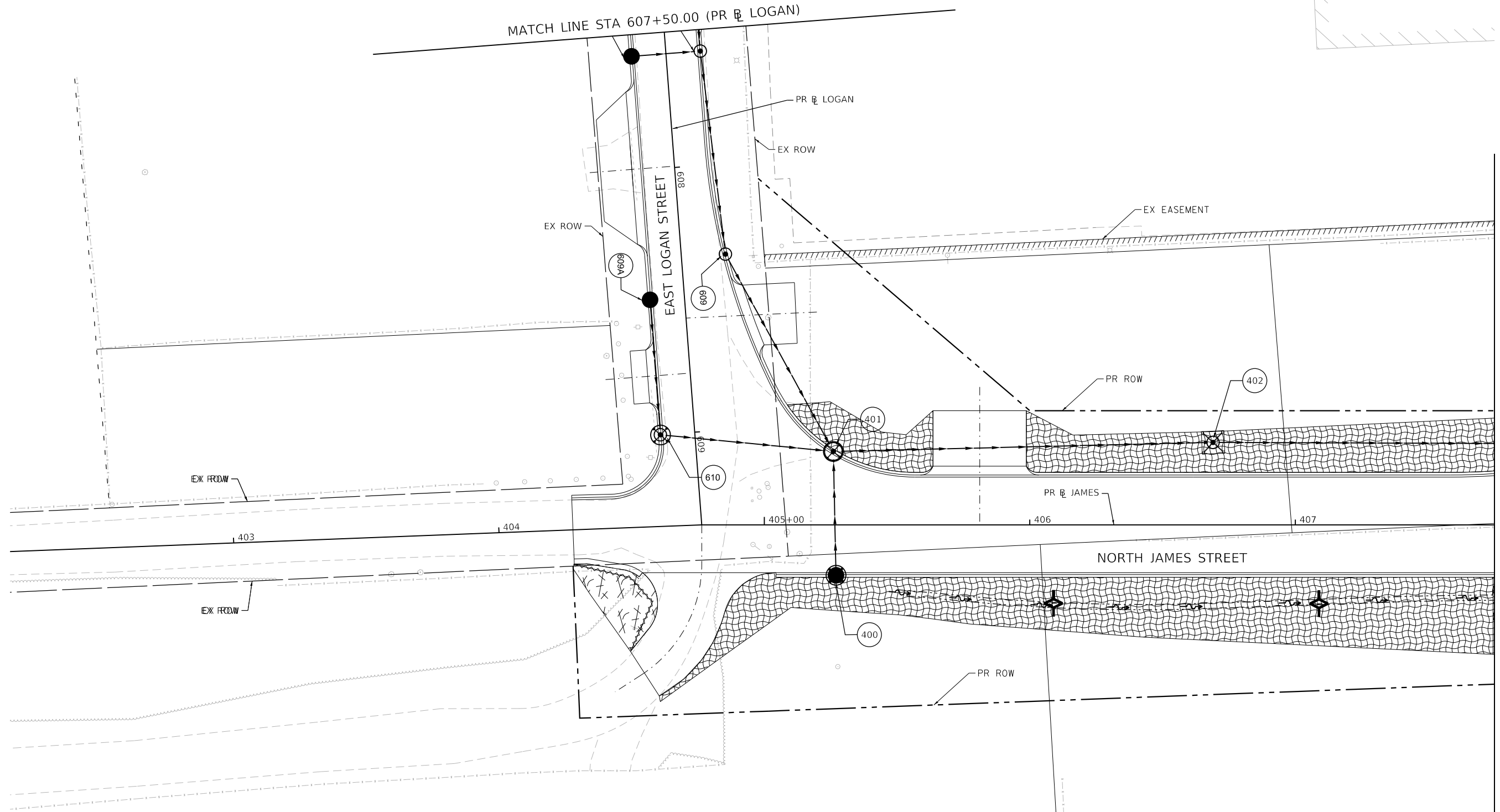
**STATE OF ILLINOIS  
DEPARTMENT OF TRANSPORTATION**

**TEMPORARY EROSION AND SEDIMENTATION CONTROL PLAN  
FARIES PARKWAY - STAGE 1**

SCALE: 1"=20'    SHEET 5 OF 35 SHEETS    STA. 224+75.00 TO STA. 230+50.00

F.A.U. RTE. 7448	SECTION 09-00933-01-BR	COUNTY MACON	TOTAL SHEETS 1019	SHEET NO. 313
CONTRACT NO. 95893				
ILLINOIS FED. AID PROJECT				

MODEL: Default  
 FILE NAME: p:\w\luc\com-hp-w\h Bentley.com\AECOM\_0516\_NA\Documents\60603202-Brush College\006-CAD GIS\910\_CAD\03\_SHEETS\02\_VHKS\Erosion Control\Temporary E.C.60603202\_SHT\_TempErosionControl\_S106\_S101\_James01.dgn



SEE TEMPORARY EROSION AND SEDIMENTATION CONTROL PLAN SHEET 4  
 MATCH LINE STA 407+75.00 (PR B JAMES)

TEMPORARY EROSION CONTROL LEGEND			
	INLET AND PIPE PROTECTION		TEMPORARY EROSION CONTROL SEEDING AND TEMPORARY MULCH
	INLET FILTER		TEMPORARY EROSION CONTROL BLANKET
	TEMPORARY DITCH CHECKS		TEMPORARY HD EROSION CONTROL BLANKET
	PERIMETER EROSION BARRIER		

design firm no. 184001036  engineers + planners + land surveyors	USER NAME = rallender	DESIGNED - KMP	REVISED -
	PLOT SCALE = 40.0000' / in.	DRAWN - KMP	REVISED -
	PLOT DATE = 4/27/2021	CHECKED - RKA	REVISED -
		DATE - 4/30/2021	REVISED -

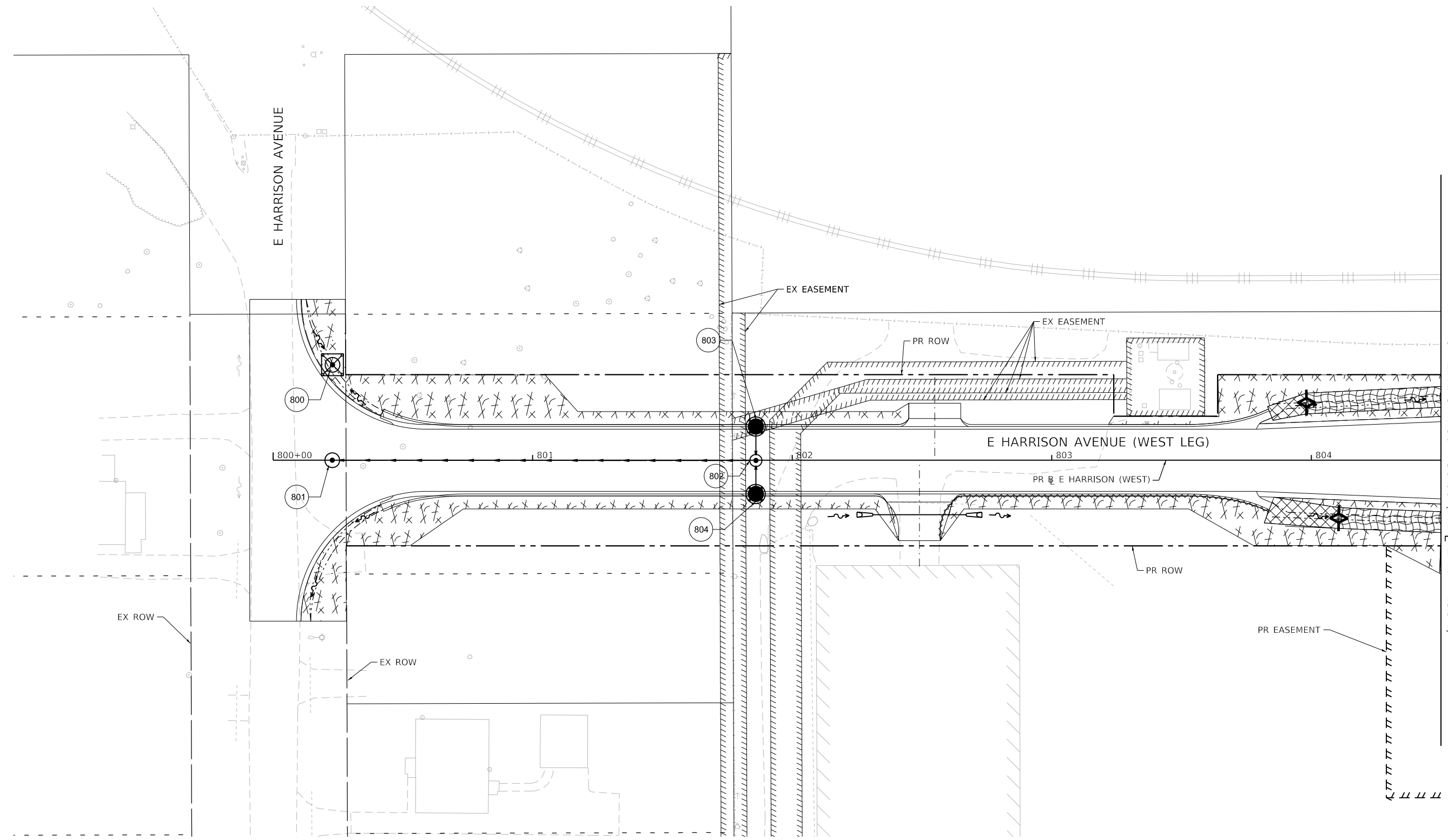
**STATE OF ILLINOIS**  
**DEPARTMENT OF TRANSPORTATION**

**TEMPORARY EROSION AND SEDIMENTATION CONTROL PLAN**  
**NORTH JAMES STREET - STAGE 1**

SCALE: 1"=20'    SHEET 6 OF 35 SHEETS    STA. 607+50.00 TO STA. 407+75.00

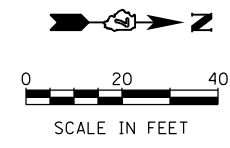
F.A.U. RTE. 7448	SECTION 09-00933-01-BR	COUNTY MACON	TOTAL SHEETS 1019	SHEET NO. 314
CONTRACT NO. 95893				
ILLINOIS FED. AID PROJECT				

MODEL: Default  
 FILE NAME: p:\w\lucocomm-pw-bentley.com\AECOM\_0516\_NA\Documents\60603202-Brush - College\006-CAD GIS\910\_CAD\03\_SHEETS\02\_VHKS\Erosion - Control\Temporary E.C.60603202\_SHT\_TempErosionControl\_S107\_S101\_W-Harrison01.dgn



SEE TEMPORARY EROSION AND SEDIMENTATION CONTROL PLAN SHEET 8  
 MATCH LINE STA 804+50.00 (PR E HARRISON)

TEMPORARY EROSION CONTROL LEGEND			
	INLET AND PIPE PROTECTION		TEMPORARY EROSION CONTROL SEEDING AND TEMPORARY MULCH
	INLET FILTER		TEMPORARY EROSION CONTROL BLANKET
	TEMPORARY DITCH CHECKS		TEMPORARY HD EROSION CONTROL BLANKET
	PERIMETER EROSION BARRIER		



design firm  
 no. 184001036  
  
 engineers + planners + land surveyors

USER NAME = rallender	DESIGNED - KMP	REVISED -
PLOT SCALE = 40.0000' / in.	DRAWN - KMP	REVISED -
PLOT DATE = 4/27/2021	CHECKED - RKA	REVISED -
	DATE - 4/30/2021	REVISED -

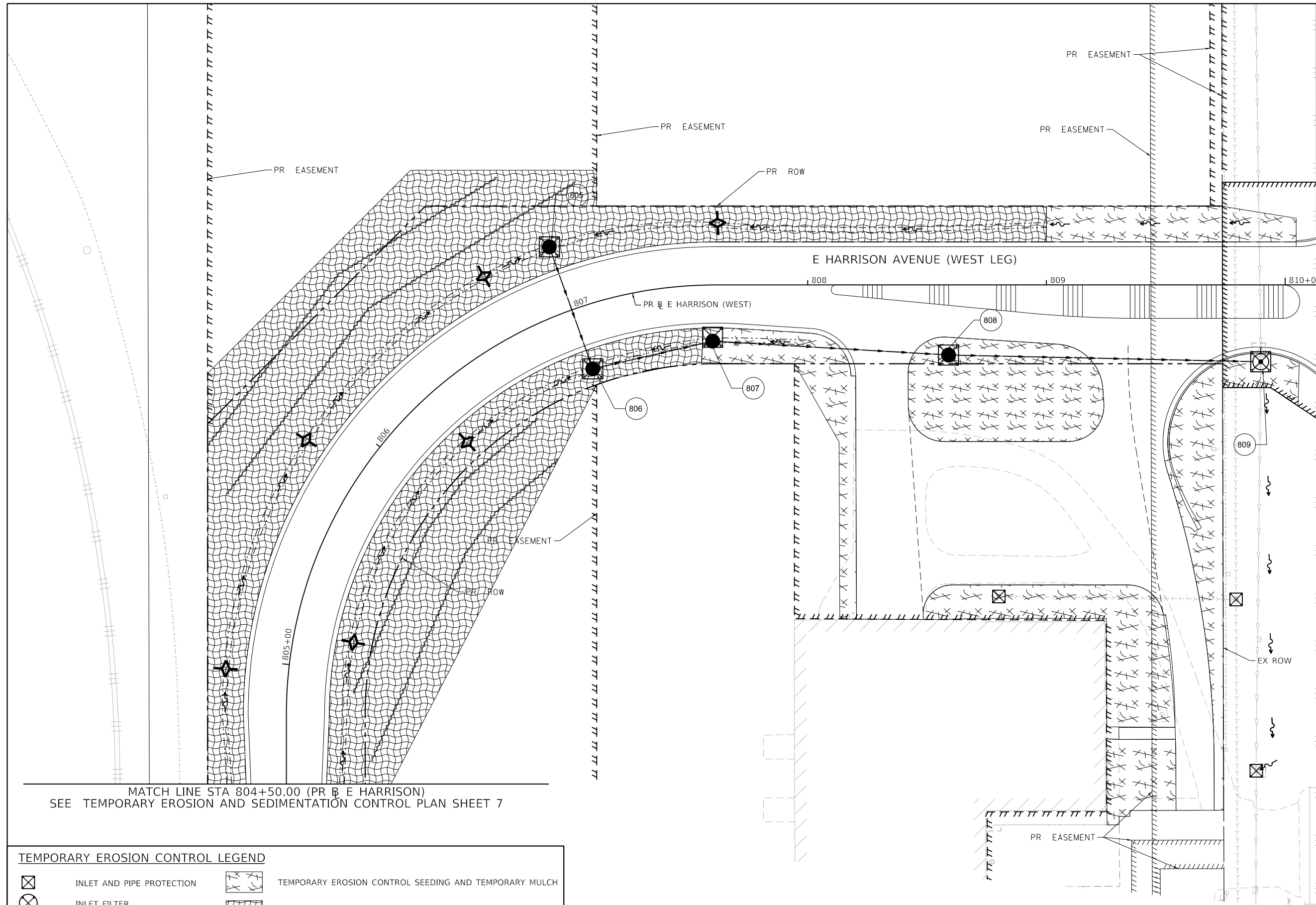
**STATE OF ILLINOIS  
 DEPARTMENT OF TRANSPORTATION**

**TEMPORARY EROSION AND SEDIMENTATION CONTROL PLAN  
 E HARRISON AVENUE (WEST LEG) - STAGE 1**

SCALE: 1"=20' SHEET 7 OF 35 SHEETS STA. 800+00.00 TO STA. 804+50.00

F.A.U. RTE.	SECTION	COUNTY	TOTAL SHEETS	SHEET NO.
7448	09-00933-01-BR	MACON	1019	315
CONTRACT NO. 95893				
ILLINOIS FED. AID PROJECT				

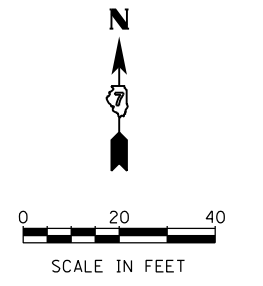
SEE TEMPORARY EROSION AND SEDIMENTATION CONTROL PLAN SHEET 2  
MATCH LINE STA 810+15.00 (PR 163 E HARRISON)



MATCH LINE STA 804+50.00 (PR E HARRISON)  
SEE TEMPORARY EROSION AND SEDIMENTATION CONTROL PLAN SHEET 7

**TEMPORARY EROSION CONTROL LEGEND**

	INLET AND PIPE PROTECTION		TEMPORARY EROSION CONTROL SEEDING AND TEMPORARY MULCH
	INLET FILTER		TEMPORARY EROSION CONTROL BLANKET
	TEMPORARY DITCH CHECKS		TEMPORARY HD EROSION CONTROL BLANKET
	PERIMETER EROSION BARRIER		



MODEL: Default  
FILE NAME: p:\w\com\p-w\hennley.com\AECOM\_D05\I\A\Documents\60603202-Brush\_College\00-CAD\_GIS\910\_CAD\03\_SHEETS\02\_VHKS\Erosion\_Control\Temporary\_EC\_60603202\_SHT\_TempErosionControl\_S108\_ST01\_W-Harrison02.dgn

design firm no. 184001036 <b>whks</b> engineers + planners + land surveyors	USER NAME = rallender	DESIGNED - KMP	REVISED -
	PLOT SCALE = 40.0000' / in.	DRAWN - KMP	REVISED -
	PLOT DATE = 4/27/2021	CHECKED - RKA	REVISED -
		DATE - 4/30/2021	REVISED -

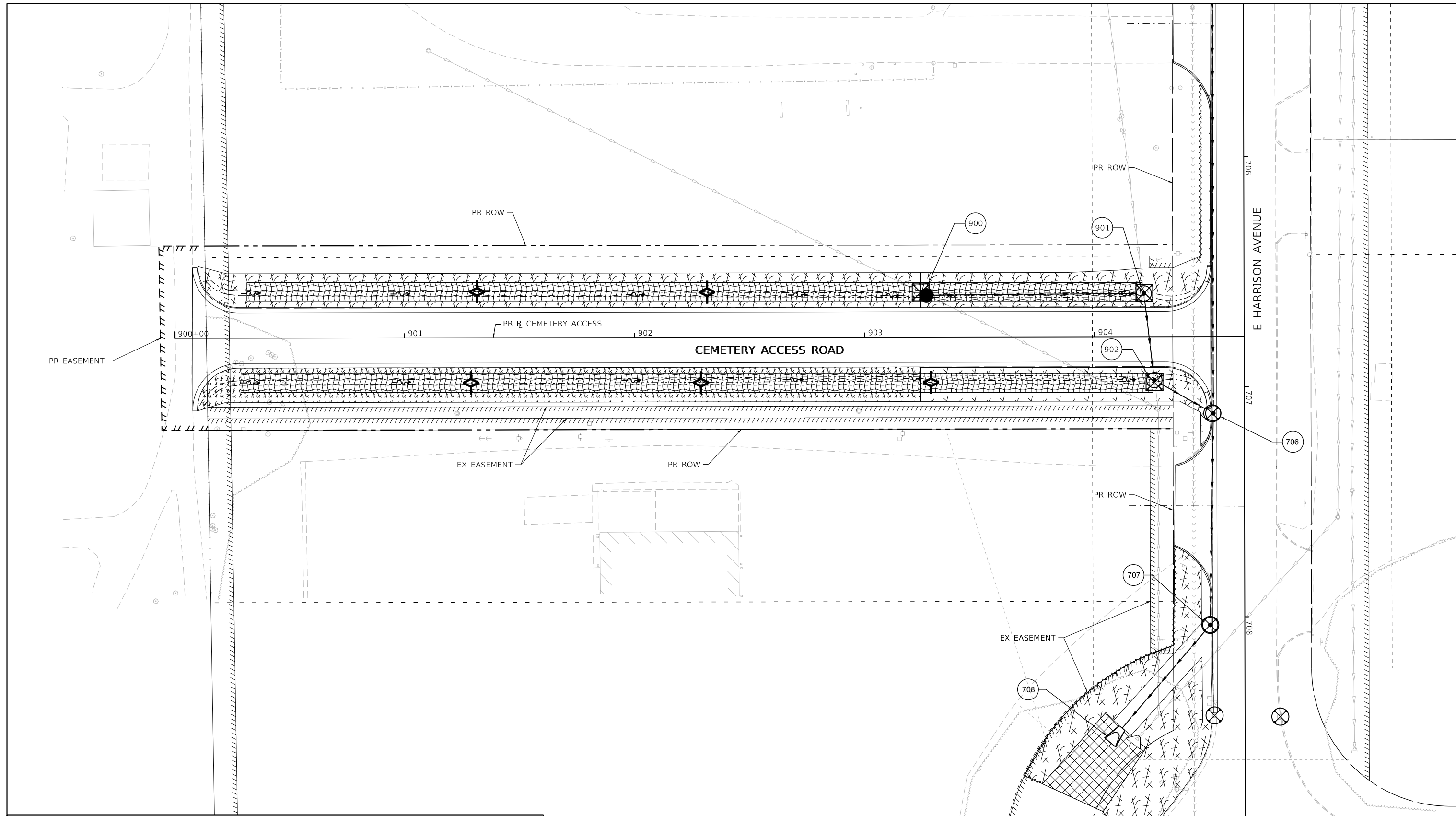
**STATE OF ILLINOIS  
DEPARTMENT OF TRANSPORTATION**

**TEMPORARY EROSION AND SEDIMENTATION CONTROL PLAN  
E HARRISON AVENUE (WEST LEG) - STAGE 1**

SCALE: 1"=20'    SHEET 8 OF 35 SHEETS    STA. 804+50.00 TO STA. 810+15.00

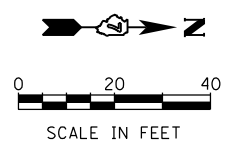
F.A.U. RTE.	SECTION	COUNTY	TOTAL SHEETS	SHEET NO.
7448	09-00933-01-BR	MACON	1019	316
CONTRACT NO. 95893				
ILLINOIS FED. AID PROJECT				

MODEL: Default  
 FILE NAME: p:\w\macom\m-pw\benley.com\AECOM\_0516\_MA\Documents\60603202-Brush\_College\006-CAD\_GIS\910\_CAD\01\_SHEETS\02\_VHHS\Erosion\_Control\Temporary\_EC\_60603202\_SHT\_TempErosionControl\_5109\_5101\_Cemetery01.dgn



**TEMPORARY EROSION CONTROL LEGEND**

	INLET AND PIPE PROTECTION		TEMPORARY EROSION CONTROL SEEDING AND TEMPORARY MULCH
	INLET FILTER		TEMPORARY EROSION CONTROL BLANKET
	TEMPORARY DITCH CHECKS		TEMPORARY HD EROSION CONTROL BLANKET
	PERIMETER EROSION BARRIER		



USER NAME = rallender	DESIGNED - KMP	REVISED -
PLOT SCALE = 40.0000' / in.	DRAWN - KMP	REVISED -
PLOT DATE = 4/27/2021	CHECKED - RKA	REVISED -
	DATE - 4/30/2021	REVISED -

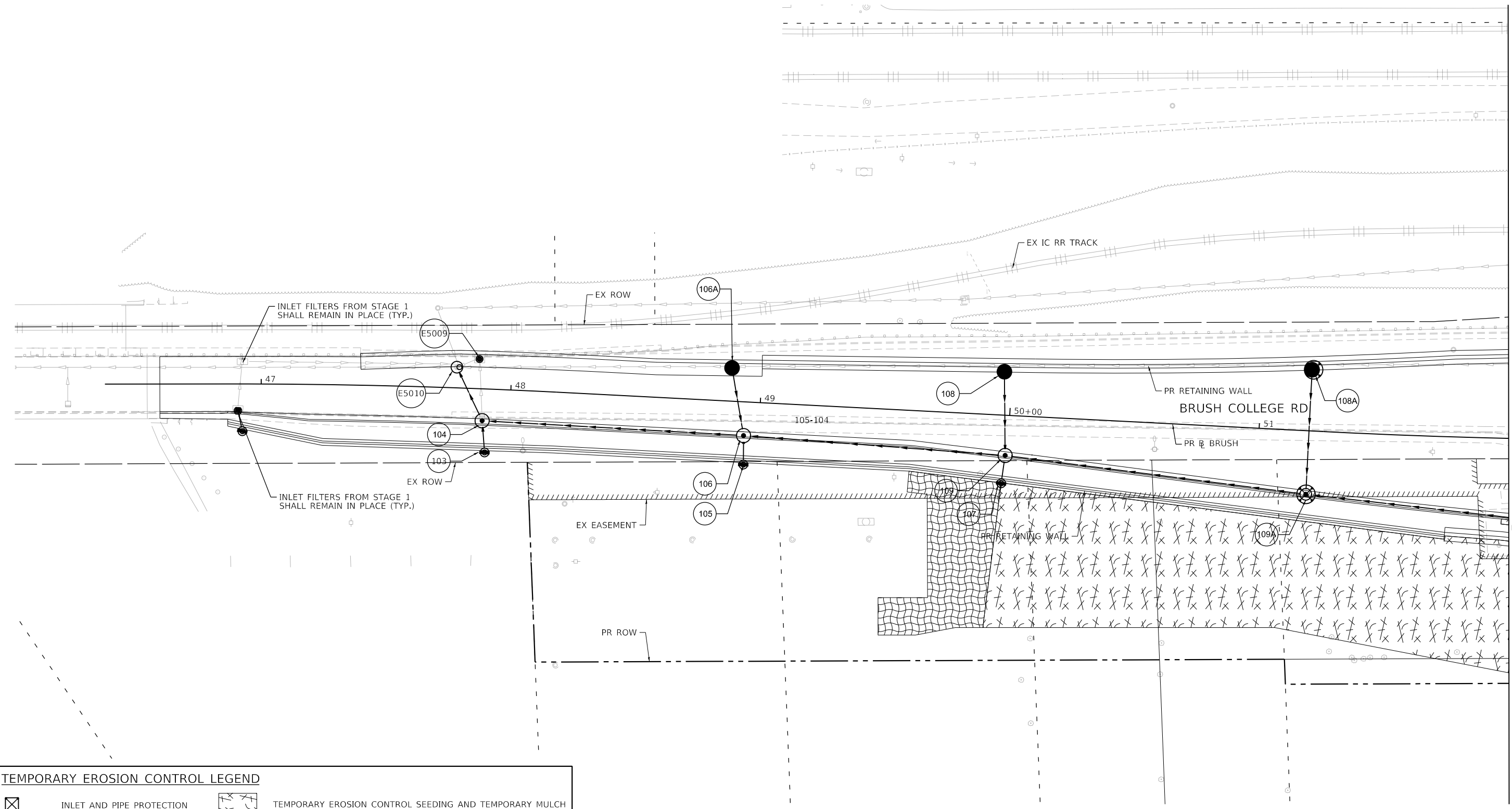
**STATE OF ILLINOIS  
 DEPARTMENT OF TRANSPORTATION**

**TEMPORARY EROSION AND SEDIMENTATION CONTROL PLAN  
 CEMETERY ACCESS ROAD - STAGE 1**

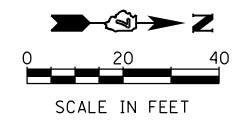
SCALE: 1"=20' SHEET 9 OF 35 SHEETS STA. 900+00.00 TO STA. 904+52.12

F.A.U. RTE. 7448	SECTION 09-00933-01-BR	COUNTY MACON	TOTAL SHEETS 1019	SHEET NO. 317
CONTRACT NO. 95893				
ILLINOIS FED. AID PROJECT				

SEE TEMPORARY EROSION AND SEDIMENTATION CONTROL PLAN SHEET 11  
MATCH LINE STA 52+00.00 (PR BRUSH)



TEMPORARY EROSION CONTROL LEGEND			
	INLET AND PIPE PROTECTION		TEMPORARY EROSION CONTROL SEEDING AND TEMPORARY MULCH
	INLET FILTER		TEMPORARY EROSION CONTROL BLANKET
	TEMPORARY DITCH CHECKS		TEMPORARY HD EROSION CONTROL BLANKET
	PERIMETER EROSION BARRIER		



MODEL: Default  
FILE NAME: p:\mecom\p-w\hntley.com\AECOM\_0516\_MIA\Documents\60603202-Brush\_College\006-CAD GIS\910\_CAD\03\_SHEETS\02\_VHKS\Erosion\_Control\Temporary\_EC\_60603202\_SHT\_TempErosionControl\_5110\_5102\_Brush01.dgn

design firm no. 184001036  engineers + planners + land surveyors	USER NAME = rallender	DESIGNED - KMP	REVISED -
	PLOT SCALE = 40.0000' / in.	DRAWN - KMP	REVISED -
	PLOT DATE = 4/27/2021	CHECKED - RKA	REVISED -
		DATE - 4/30/2021	REVISED -

**STATE OF ILLINOIS  
DEPARTMENT OF TRANSPORTATION**

**TEMPORARY EROSION AND SEDIMENTATION CONTROL PLAN  
BRUSH COLLEGE ROAD - STAGE 2**

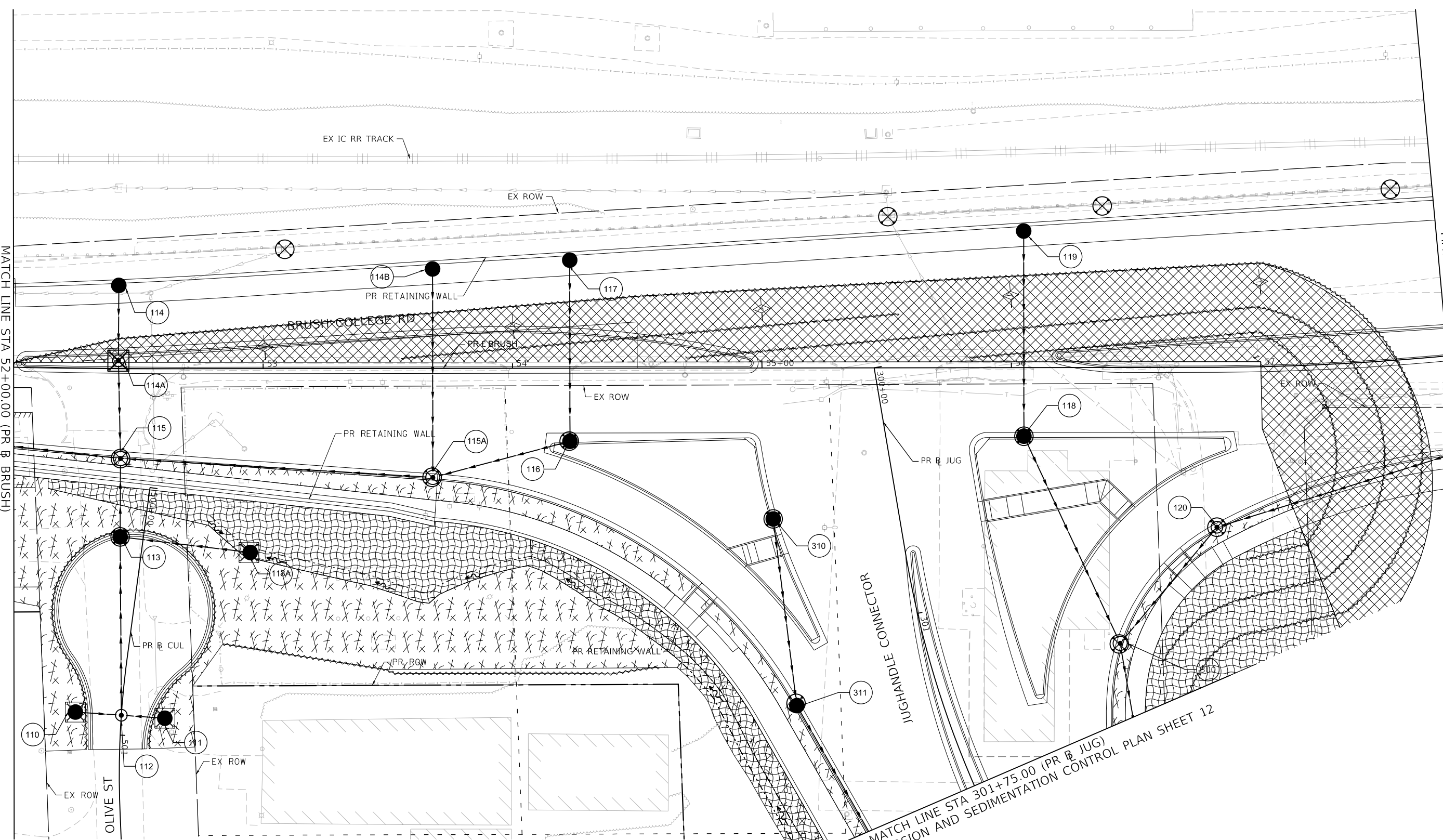
SCALE: 1"=20'      SHEET 10 OF 35 SHEETS      STA. TO STA. 52+00.00

F.A.U. RTE.	SECTION	COUNTY	TOTAL SHEETS	SHEET NO.
7448	09-00933-01-BR	MACON	1019	318
CONTRACT NO. 95893				
ILLINOIS FED. AID PROJECT				



MODEL: Default  
 FILE NAME: p:\w\lucocomm-pw-bentley.com\AECOM\_0516\_NA\Documents\60603202-Brush\_College\00-CAD\_GIS\910\_CAD\03\_SHEETS\02\_VHKS\Erosion\_Control\Temporary\_EC\_60603202\_SHT\_TempErosionControl\_S111\_S102\_Brush02.dgn

SEE TEMPORARY EROSION AND SEDIMENTATION CONTROL PLAN SHEET 10

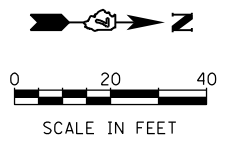


MATCH LINE STA 57+75.00 (PR B BRUSH)

SEE TEMPORARY EROSION AND SEDIMENTATION CONTROL PLAN SHEET 12

**TEMPORARY EROSION CONTROL LEGEND**

	INLET AND PIPE PROTECTION		TEMPORARY EROSION CONTROL SEEDING AND TEMPORARY MULCH
	INLET FILTER		TEMPORARY EROSION CONTROL BLANKET
	TEMPORARY DITCH CHECKS		TEMPORARY HD EROSION CONTROL BLANKET
	PERIMETER EROSION BARRIER		



DESIGNED - KMP	REVISOR -
DRAWN - KMP	REVISIONS -
CHECKED - RKA	REVISIONS -
DATE - 4/30/2021	REVISIONS -

**STATE OF ILLINOIS  
 DEPARTMENT OF TRANSPORTATION**

**TEMPORARY EROSION AND SEDIMENTATION CONTROL PLAN  
 BRUSH COLLEGE ROAD - STAGE 2**

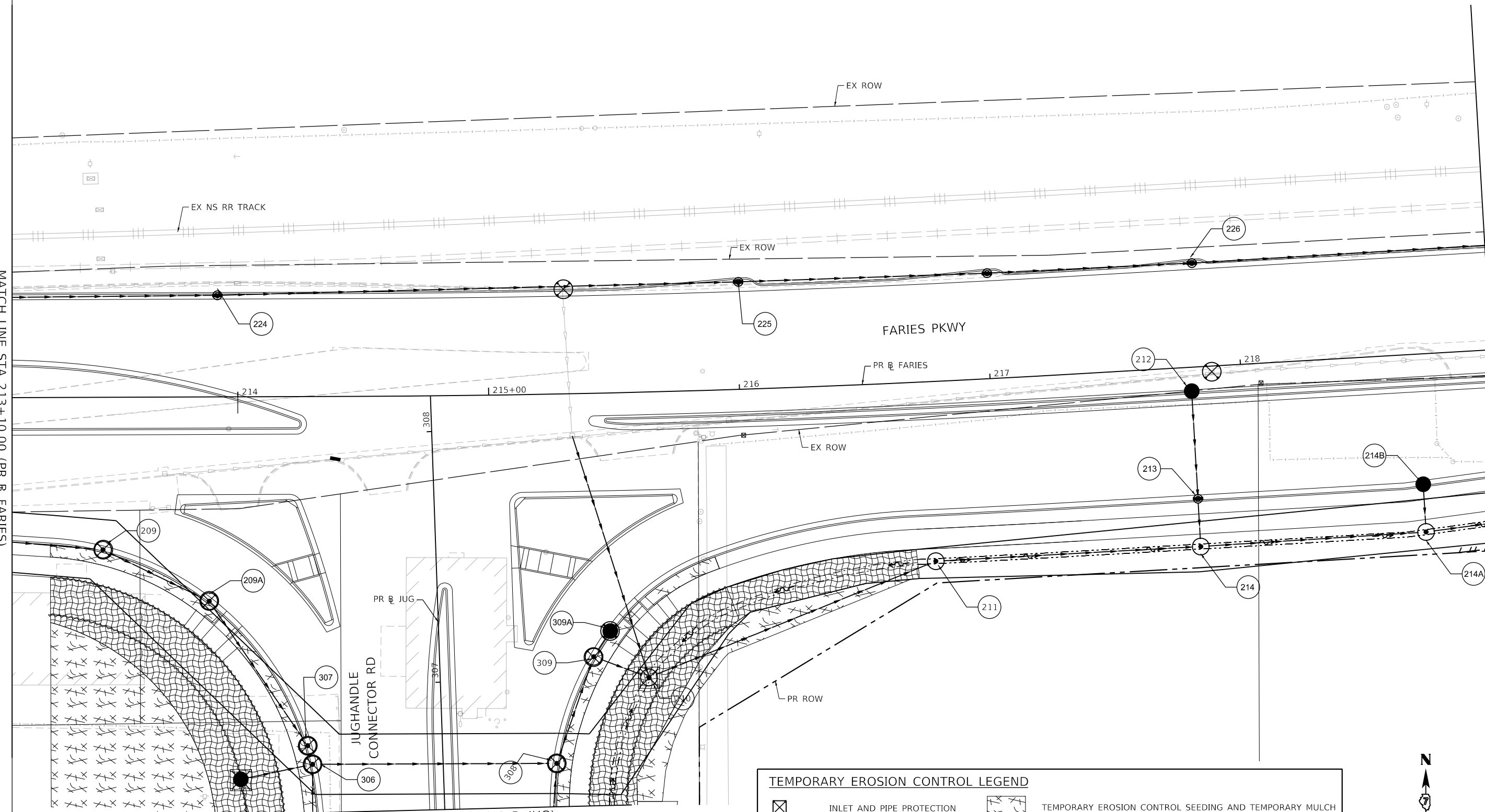
SCALE: 1"=20' SHEET 11 OF 35 SHEETS STA. 52+00.00 TO STA. 57+75.00

F.A.U. RTE.	SECTION	COUNTY	TOTAL SHEETS	SHEET NO.
7448	09-00933-01-BR	MACON	1019	319
CONTRACT NO. 95893				
ILLINOIS FED. AID PROJECT				

MODEL: Default  
 FILE NAME: p:\i:\com\pw\hntel\com\aec\com\_051\ma\Documents\60603202-Brush\_College\00-CAD\_GIS\910\_CAD\03\_SHEETS\02\_VHKS\Erosion\_Control\Temporary\_EC\_60603202\_SHT\_TempErosionControl\_S112\_S102\_Faries03.dgn

MATCH LINE STA 213+10.00 (PR B FARIES)

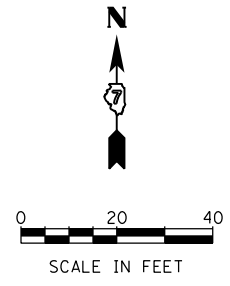
SEE TEMPORARY EROSION AND SEDIMENTATION CONTROL PLAN SHEET 14  
 MATCH LINE STA 219+00.00 (PR B FARIES)



MATCH LINE STA 306+50.00 (PR B JUG)  
 SEE TEMPORARY EROSION AND SEDIMENTATION CONTROL PLAN SHEET 12

**TEMPORARY EROSION CONTROL LEGEND**

	INLET AND PIPE PROTECTION		TEMPORARY EROSION CONTROL SEEDING AND TEMPORARY MULCH
	INLET FILTER		TEMPORARY EROSION CONTROL BLANKET
	TEMPORARY DITCH CHECKS		TEMPORARY HD EROSION CONTROL BLANKET
	PERIMETER EROSION BARRIER		



USER NAME = rallender	DESIGNED - KMP	REVISED -
PLOT SCALE = 40.0000' / in.	DRAWN - KMP	REVISED -
PLOT DATE = 4/27/2021	CHECKED - RKA	REVISED -
	DATE - 4/30/2021	REVISED -

STATE OF ILLINOIS  
 DEPARTMENT OF TRANSPORTATION

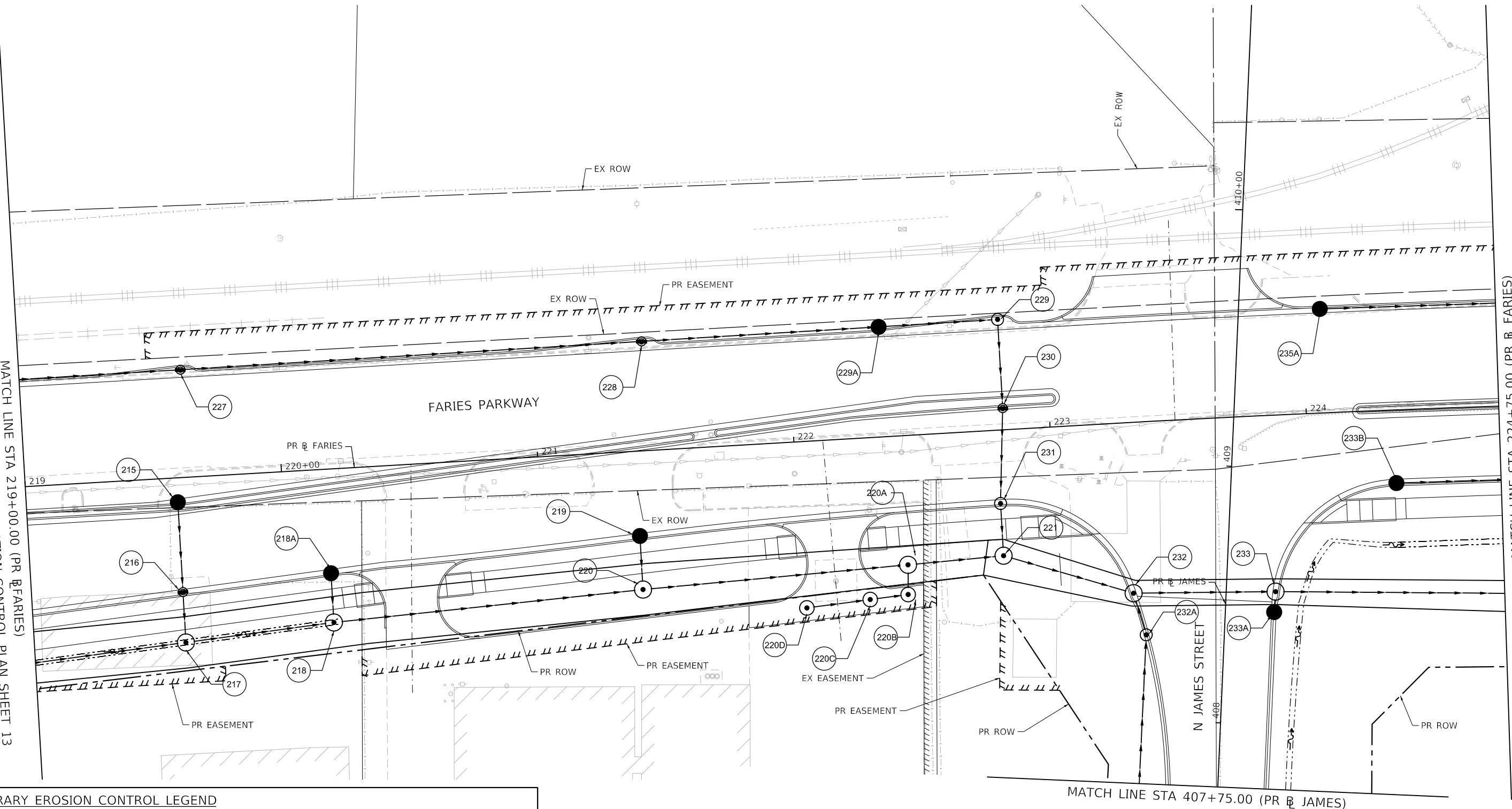
**TEMPORARY EROSION AND SEDIMENTATION CONTROL PLAN**  
**FARIES PARKWAY - STAGE 2**

SCALE: 1"=20'    SHEET 12 OF 35 SHEETS    STA. 213+25.00 TO STA. 219+00.00

F.A.U. RTE. 7448	SECTION 09-00933-01-BR	COUNTY MACON	TOTAL SHEETS 1019	SHEET NO. 320
CONTRACT NO. 95893				
ILLINOIS FED. AID PROJECT				

MODEL: Default  
 FILE NAME: p:\w\luc\com-hw\benley.com\AECOM\_051\MA\Documents\60603202-Brush\_College\00-CAD\_GIS\910\_CAD\03\_SHEETS\02\_VHKS\Erosion\_Control\Temporary\_EC\_60603202\_SHT\_TempErosionControl\_5113\_5102\_Faries04.dgn

SEE TEMPORARY EROSION AND SEDIMENTATION CONTROL PLAN SHEET 13  
 MATCH LINE STA 219+00.00 (PR @ FARIES)

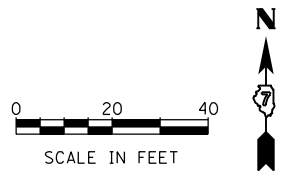


MATCH LINE STA 224+75.00 (PR @ FARIES)

MATCH LINE STA 407+75.00 (PR @ JAMES)

**TEMPORARY EROSION CONTROL LEGEND**

	INLET AND PIPE PROTECTION		TEMPORARY EROSION CONTROL SEEDING AND TEMPORARY MULCH
	INLET FILTER		TEMPORARY EROSION CONTROL BLANKET
	TEMPORARY DITCH CHECKS		TEMPORARY HD EROSION CONTROL BLANKET
	PERIMETER EROSION BARRIER		



DESIGNED - KMP	REVISD -
DRAWN - KMP	REVISD -
CHECKED - RKA	REVISD -
DATE - 4/30/2021	REVISD -

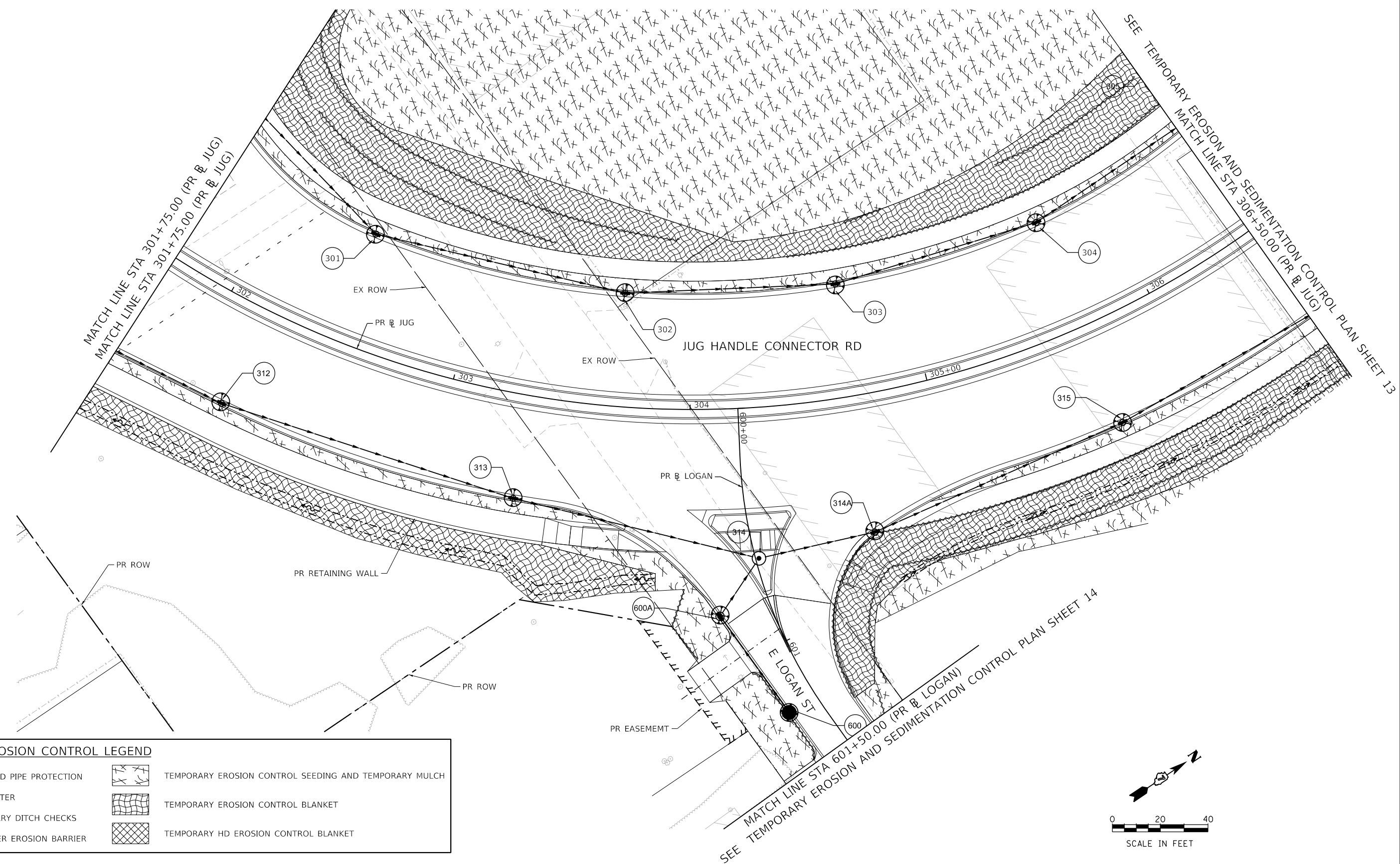
**STATE OF ILLINOIS  
 DEPARTMENT OF TRANSPORTATION**

**TEMPORARY EROSION AND SEDIMENTATION CONTROL PLAN  
 FARIES PARKWAY - STAGE 2**

SCALE: 1"=20'    SHEET 13 OF 35 SHEETS    STA. 219+00.00 TO STA. 224+75.00

F.A.U. RTE. 7448	SECTION 09-00933-01-BR	COUNTY MACON	TOTAL SHEETS 1019	SHEET NO. 321
CONTRACT NO. 95893				
ILLINOIS FED. AID PROJECT				

MODEL: Default  
 FILE NAME: p:\w\lucocomm-pw-bentley.com\AECOM\_0516\_MA\Documents\60603202-Brush\_College\000-CAD\_GIS\910\_CAD\03\_SHEETS\02\_VHKS\Erosion\_Control\Temporary\_EC\_60603202\_SHT\_TempErosionControl\_S114\_S17\_invg01.dgn



**TEMPORARY EROSION CONTROL LEGEND**

	INLET AND PIPE PROTECTION		TEMPORARY EROSION CONTROL SEEDING AND TEMPORARY MULCH
	INLET FILTER		TEMPORARY EROSION CONTROL BLANKET
	TEMPORARY DITCH CHECKS		TEMPORARY HD EROSION CONTROL BLANKET
	PERIMETER EROSION BARRIER		

Design firm  
 no. 184001036  
  
 engineers + planners + land surveyors

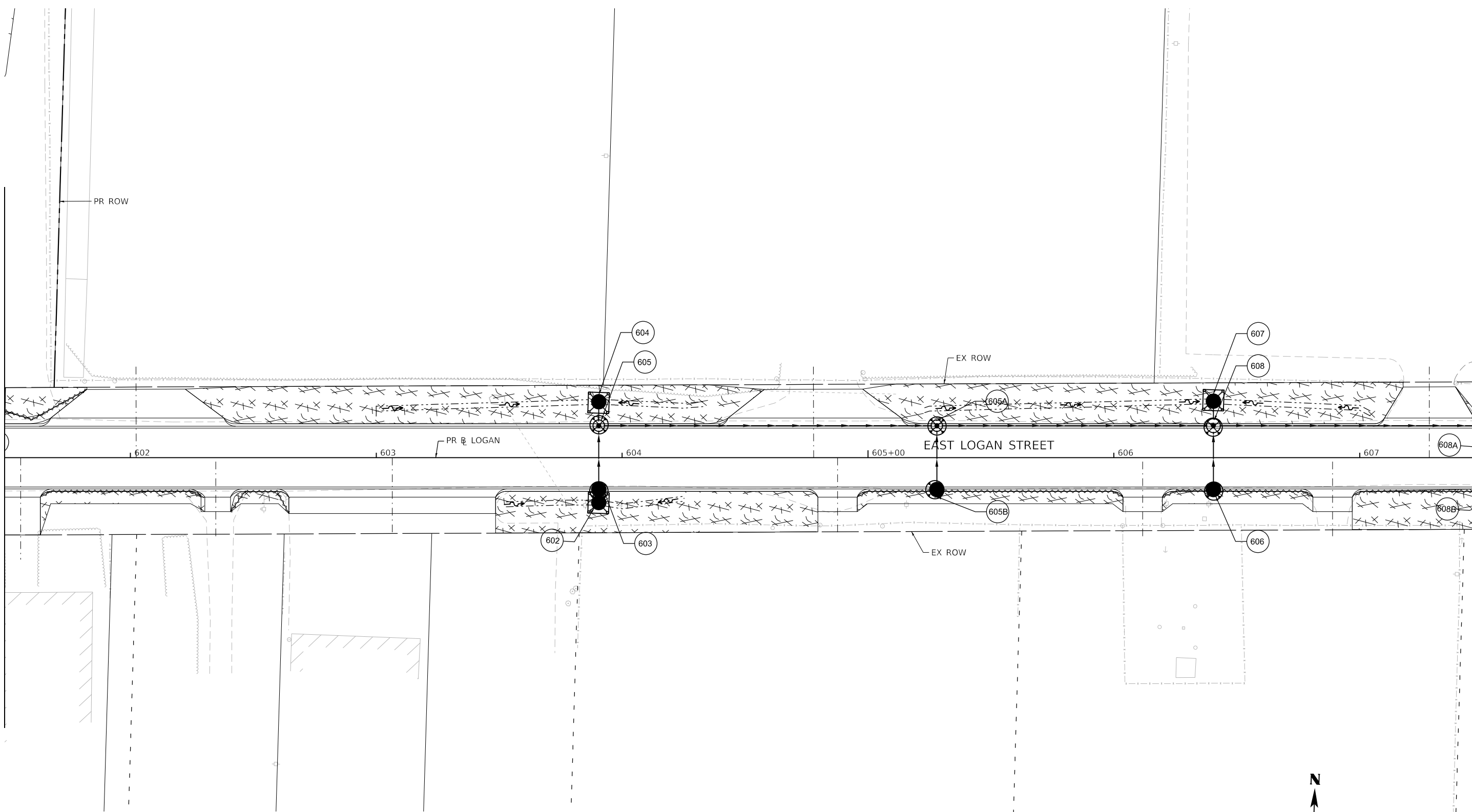
USER NAME = rallender	DESIGNED - KMP	REVISED -
	DRAWN - KMP	REVISED -
PLOT SCALE = 40.0000' / in.	CHECKED - RKA	REVISED -
PLOT DATE = 4/27/2021	DATE - 4/30/2021	REVISED -

**STATE OF ILLINOIS  
 DEPARTMENT OF TRANSPORTATION**

**TEMPORARY EROSION AND SEDIMENTATION CONTROL PLAN  
 JUG HANDLE CONNECTOR ROAD - STAGE 2**

SCALE: 1"=20'    SHEET 14 OF 35 SHEETS    STA. 301+75.00 TO STA. 306+50.00

F.A.U. RTE.	SECTION	COUNTY	TOTAL SHEETS	SHEET NO.
7448	09-00933-01-BR	MACON	1019	322
CONTRACT NO. 95893				
ILLINOIS FED. AID PROJECT				



TEMPORARY EROSION CONTROL LEGEND			
	INLET AND PIPE PROTECTION		TEMPORARY EROSION CONTROL SEEDING AND TEMPORARY MULCH
	INLET FILTER		TEMPORARY EROSION CONTROL BLANKET
	TEMPORARY DITCH CHECKS		TEMPORARY HD EROSION CONTROL BLANKET
	PERIMETER EROSION BARRIER		

MODEL: Default  
FILE NAME: p:\w\lucocomm-pw-bentley.com\AECOM\_051\NA\Documents\60603202-Brush\College\006-CAD\GIS\910\_CAD\013\_SHEETS\02\_VHKS\Erosion\_Control\Temporary\_EC\_60603202\_SHT\_TempErosionControl\_S113\_S17\_Logan01.dgn

design firm  
no. 184001036

engineers + planners + land surveyors

USER NAME = rallender	DESIGNED - KMP	REVISED -
PLOT SCALE = 40.0000' / in.	DRAWN - KMP	REVISED -
PLOT DATE = 4/27/2021	CHECKED - RKA	REVISED -
	DATE - 4/30/2021	REVISED -

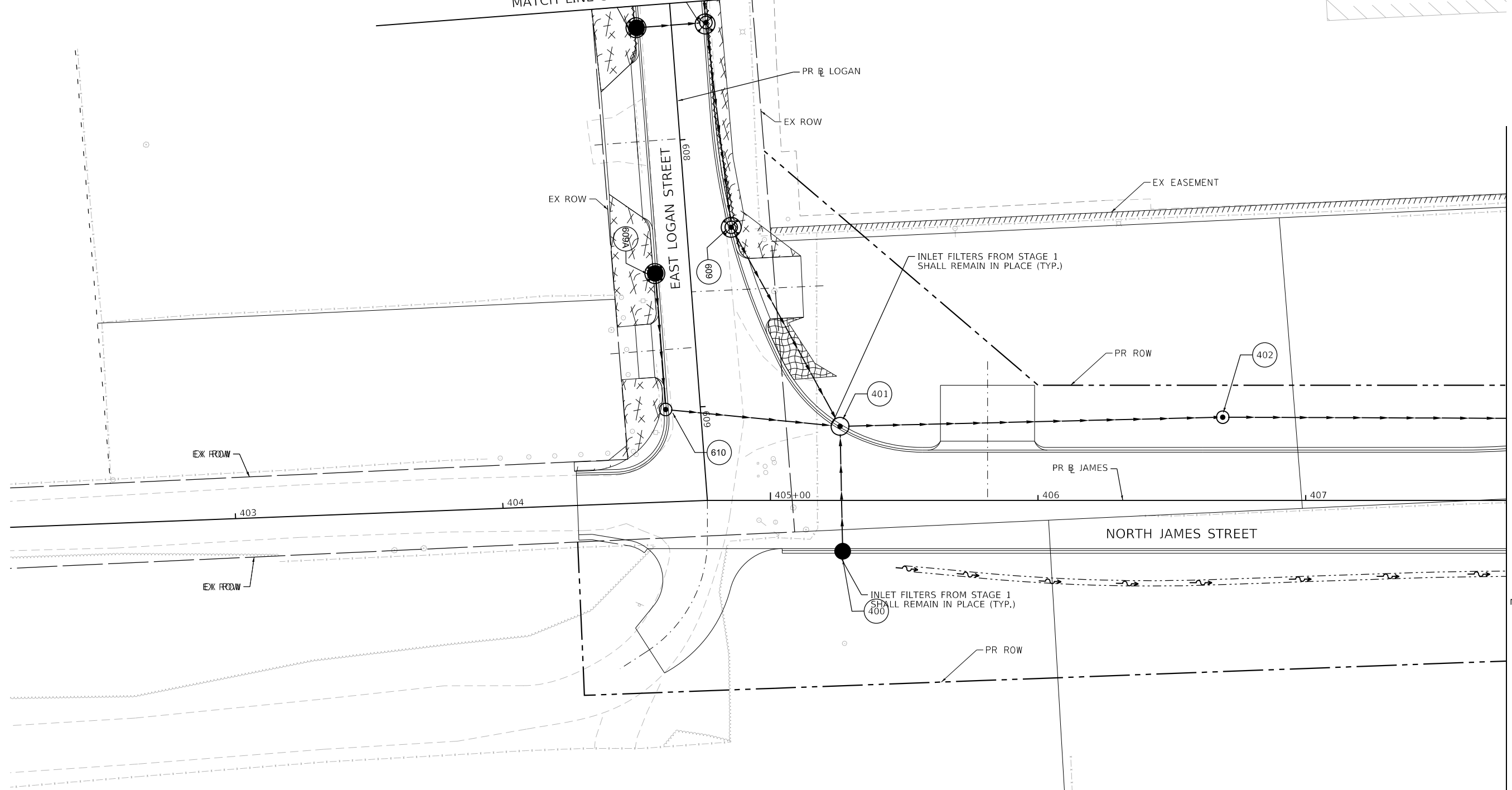
**STATE OF ILLINOIS  
DEPARTMENT OF TRANSPORTATION**

**TEMPORARY EROSION AND SEDIMENTATION CONTROL PLAN  
EAST LOGAN STREET - STAGE 2**








SCALE: 1"=20' SHEET 15 OF 35 SHEETS STA. 601+50.00 TO STA. 607+50.00

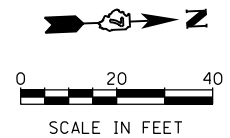
F.A.U. RTE. 7448	SECTION 09-00933-01-BR	COUNTY MACON	TOTAL SHEETS 1019	SHEET NO. 323
CONTRACT NO. 95893				
ILLINOIS FED. AID PROJECT				

SEETEMPORARY EROSION AND SEDIMENTATION CONTROL PLAN SHEET 15  
 MATCH LINE STA 607+50.00 (PR B LOGAN)



TEMPORARY EROSION CONTROL LEGEND

-  INLET AND PIPE PROTECTION
-  INLET FILTER
-  TEMPORARY DITCH CHECKS
-  PERIMETER EROSION BARRIER
-  TEMPORARY EROSION CONTROL SEEDING AND TEMPORARY MULCH
-  TEMPORARY EROSION CONTROL BLANKET
-  TEMPORARY HD EROSION CONTROL BLANKET



MODEL: Default  
 FILE NAME: p:\w\lucocomp\pw\hennley.com\AECOM\_0516\_NA\Documents\60603202-Brush\_College\006-CAD\_GIS\09\_10\_CAD\03\_SHEETS\02\_VHKS\Erosion\_Contr\01\Temporary\_EC\_60603202\_SHT\_TempErosionControl\_S116\_S17\_james01.dgn

design firm no. 184001036 <b>whks</b> engineers + planners + land surveyors	USER NAME = rallender	DESIGNED - KMP	REVISED -
		DRAWN - KMP	REVISED -
	PLOT SCALE = 40.0000' / in.	CHECKED - RKA	REVISED -
	PLOT DATE = 4/27/2021	DATE - 4/30/2021	REVISED -

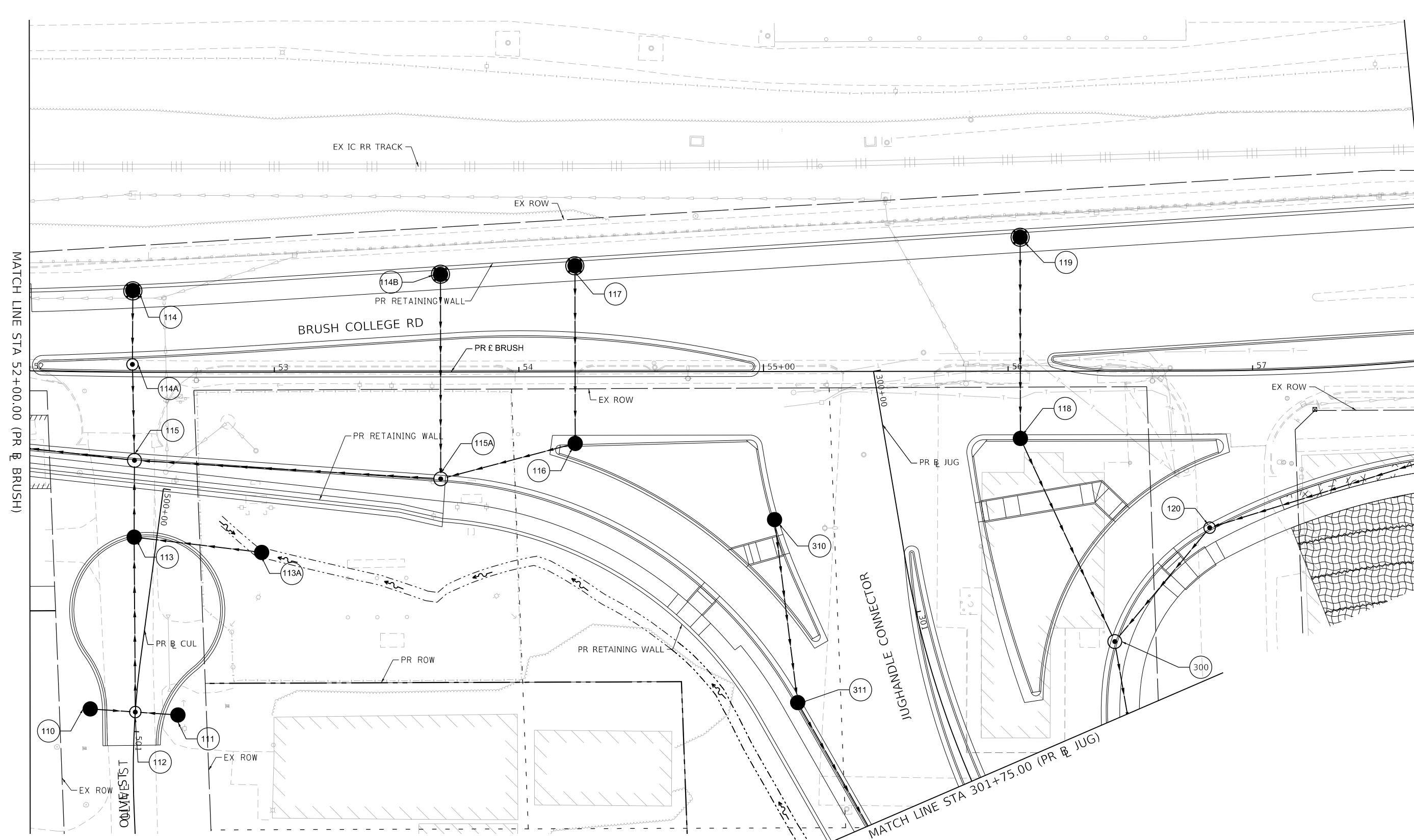
**STATE OF ILLINOIS  
 DEPARTMENT OF TRANSPORTATION**

**TEMPORARY EROSION AND SEDIMENTATION CONTROL PLAN  
 NORTH JAMES STREET - STAGE 2**

SCALE: 1"=20'    SHEET 16 OF 35 SHEETS    STA. 607+50.00 TO STA. 407+75.00

F.A.U. RTE. 7448	SECTION 09-00933-01-BR	COUNTY MACON	TOTAL SHEETS 1019	SHEET NO. 324
CONTRACT NO. 95893				
ILLINOIS FED. AID PROJECT				

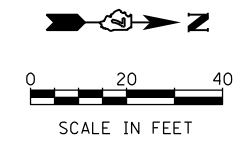
MODEL: Default  
 FILE NAME: p:\w\lcom\m-pw\hntley.com\AECOM\_0516\_NA\Documents\60603202-Brush\_College\00-CAD\_GIS\910\_CAD\03\_SHEETS\02\_VHKS\Erosion\_Control\Temporary\_EC\_60603202\_SHT\_517A-05\_Brush02.dgn



SEE TEMPORARY EROSION AND SEDIMENTATION CONTROL PLAN SHEET 18  
 MATCH LINE STA 57+75.00 (PR E BRUSH)

**TEMPORARY EROSION CONTROL LEGEND**

	INLET AND PIPE PROTECTION		TEMPORARY EROSION CONTROL SEEDING AND TEMPORARY MULCH
	INLET FILTER		TEMPORARY EROSION CONTROL BLANKET
	TEMPORARY DITCH CHECKS		TEMPORARY HD EROSION CONTROL BLANKET
	PERIMETER EROSION BARRIER		



DESIGNED - KMP	REVISOR -
DRAWN - KMP	REVISIONS -
CHECKED - RKA	REVISIONS -
DATE - 4/30/2021	REVISIONS -
USER NAME = rallender	
PLOT SCALE = 40.0000' / in.	
PLOT DATE = 4/27/2021	

**STATE OF ILLINOIS  
 DEPARTMENT OF TRANSPORTATION**








**TEMPORARY EROSION AND SEDIMENTATION CONTROL PLAN  
 BRUSH COLLEGE ROAD - STAGE 3A, 3B, 4A, 4B, 4C, & 5**

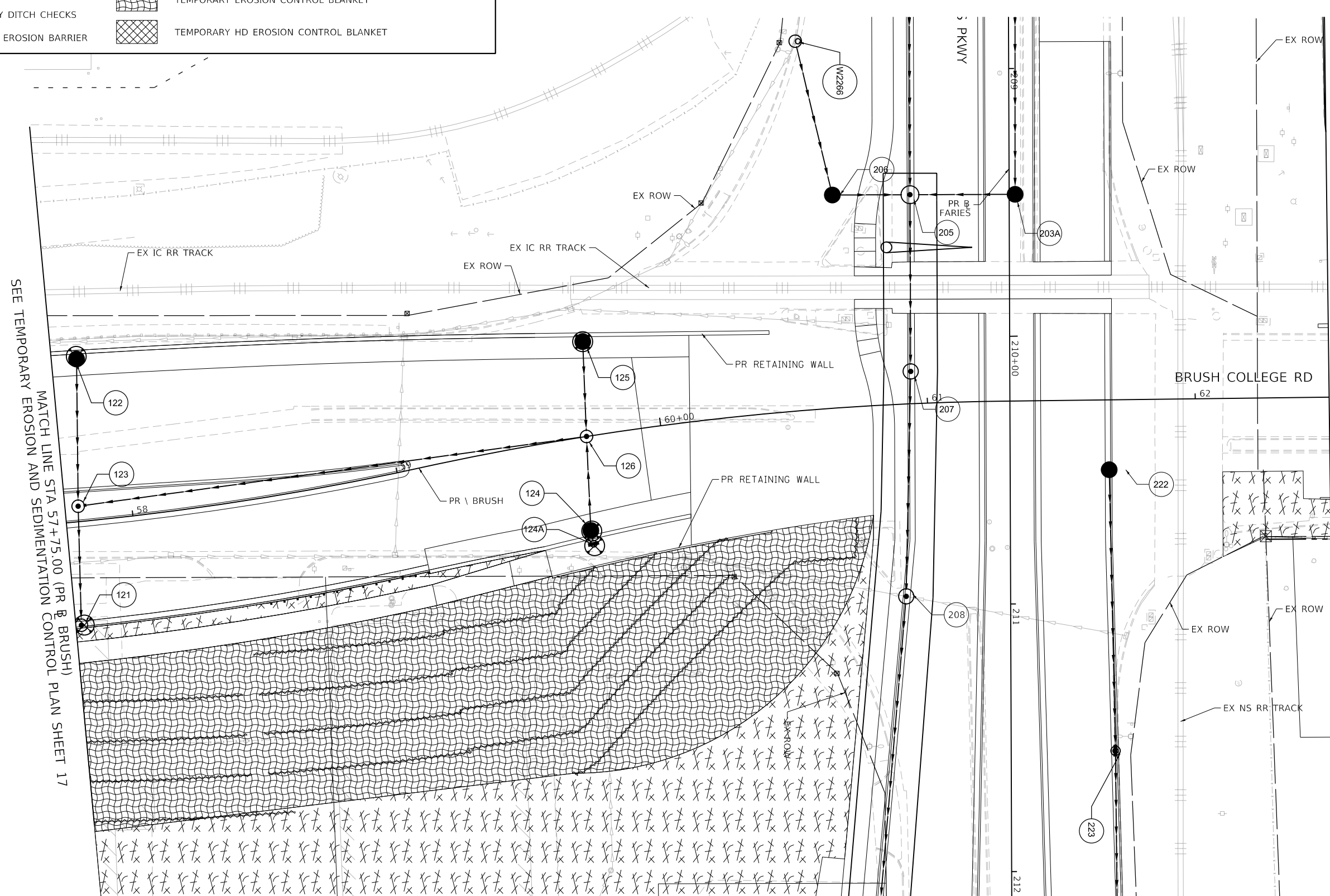
SCALE: 1"=20'    SHEET 17 OF 35 SHEETS    STA. 52+00.00 TO STA. 57+75.00

F.A.U. RTE.	SECTION	COUNTY	TOTAL SHEETS	SHEET NO.
7448	09-00933-01-BR	MACON	1019	325
CONTRACT NO. 95893				
ILLINOIS FED. AID PROJECT				



**TEMPORARY EROSION CONTROL LEGEND**

-  INLET AND PIPE PROTECTION
-  INLET FILTER
-  TEMPORARY DITCH CHECKS
-  PERIMETER EROSION BARRIER
-  TEMPORARY EROSION CONTROL SEEDING AND TEMPORARY MULCH
-  TEMPORARY EROSION CONTROL BLANKET
-  TEMPORARY HD EROSION CONTROL BLANKET



SEE TEMPORARY EROSION AND SEDIMENTATION CONTROL PLAN SHEET 17  
MATCH LINE STA 57+75.00 (PR B BRUSH)

SEE TEMPORARY EROSION AND SEDIMENTATION CONTROL PLAN SHEET 19  
MATCH LINE STA 62+50.00 (PR B BRUSH)

MODEL: Default  
FILE NAME: p:\mecom\m-pw\hntley.com\AECOM\_0516\_MIA\Documents\60603202-Brush\_College\00-CAD GIS\910\_CAD\03\_SHEETS\02\_VHKS\Erosion\_Control\Temporary\_EC\_60603202\_SHT\_TempErosionControl\_5H18\_573A-05\_Brush103.dgn

design firm  
no. 184001036



engineers + planners + land surveyors

USER NAME = rallender	DESIGNED - KMP	REVISED -
PLOT SCALE = 40.0000' / in.	DRAWN - KMP	REVISED -
PLOT DATE = 4/27/2021	CHECKED - RKA	REVISED -
	DATE - 4/30/2021	REVISED -

**STATE OF ILLINOIS  
DEPARTMENT OF TRANSPORTATION**

**TEMPORARY EROSION AND SEDIMENTATION CONTROL PLAN**  
**BRUSH COLLEGE ROAD - STAGE 3A, 3B, 4A, 4B, 4C, & 5**

SCALE: 1"=20'    SHEET 18 OF 35 SHEETS    STA. 57+75.00 TO STA. 62+50.00

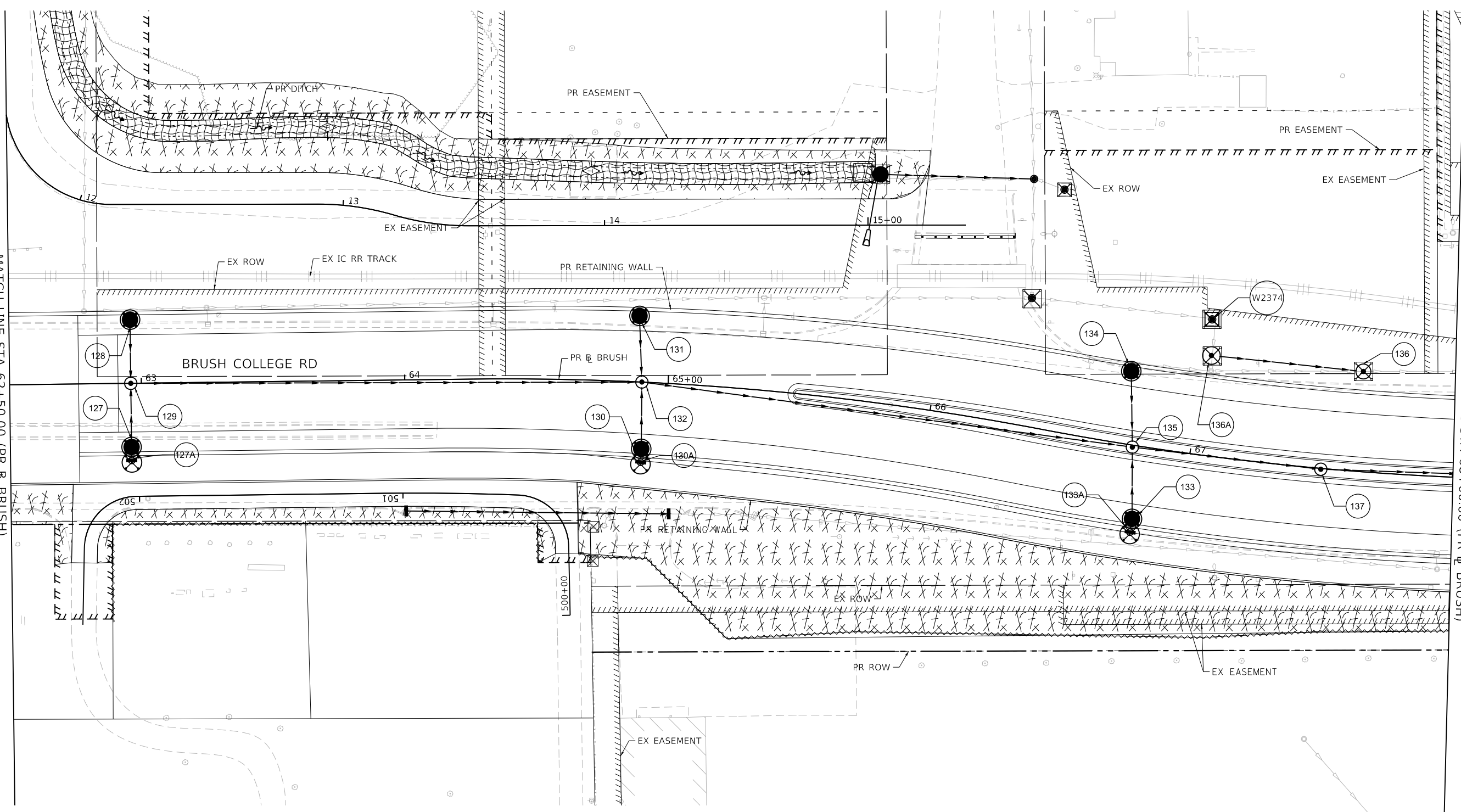
F.A.U. RTE. 7448	SECTION 09-00933-01-BR	COUNTY MACON	TOTAL SHEETS 1019	SHEET NO. 326
CONTRACT NO. 95893				
ILLINOIS FED. AID PROJECT				



MODEL: Default  
 FILE NAME: p:\w\luc.com\p-w\hennley.com\AECOM\_0516\_MA\Documents\60603202-Brush\_College\006-CAD\_GIS\010\_CAD\01\_SHEETS\02\_VHKS\Erosion\_Control\Temporary\_EC\_60603202\_SHT\_TempErosionControl\_5H19\_5T3A-05\_Brush104.dgn

SEE TEMPORARY EROSION AND SEDIMENTATION CONTROL PLAN SHEET 18  
 MATCH LINE STA 62+50.00 (PR & BRUSH)

SEE TEMPORARY EROSION AND SEDIMENTATION CONTROL PLAN SHEET 20  
 MATCH LINE STA 68+00.00 (PR & BRUSH)



TEMPORARY EROSION CONTROL LEGEND			
	INLET AND PIPE PROTECTION		TEMPORARY EROSION CONTROL SEEDING AND TEMPORARY MULCH
	INLET FILTER		TEMPORARY EROSION CONTROL BLANKET
	TEMPORARY DITCH CHECKS		TEMPORARY HD EROSION CONTROL BLANKET
	PERIMETER EROSION BARRIER		

design firm  
 no. 184001036  
  
 engineers + planners + land surveyors

USER NAME = tjones	DESIGNED - KMP	REVISED -
PLOT SCALE = 40.0000' / in.	DRAWN - KMP	REVISED -
PLOT DATE = 10/27/2021	CHECKED - RKA	REVISED -
	DATE - 10/22/2021	REVISED -








**STATE OF ILLINOIS  
 DEPARTMENT OF TRANSPORTATION**

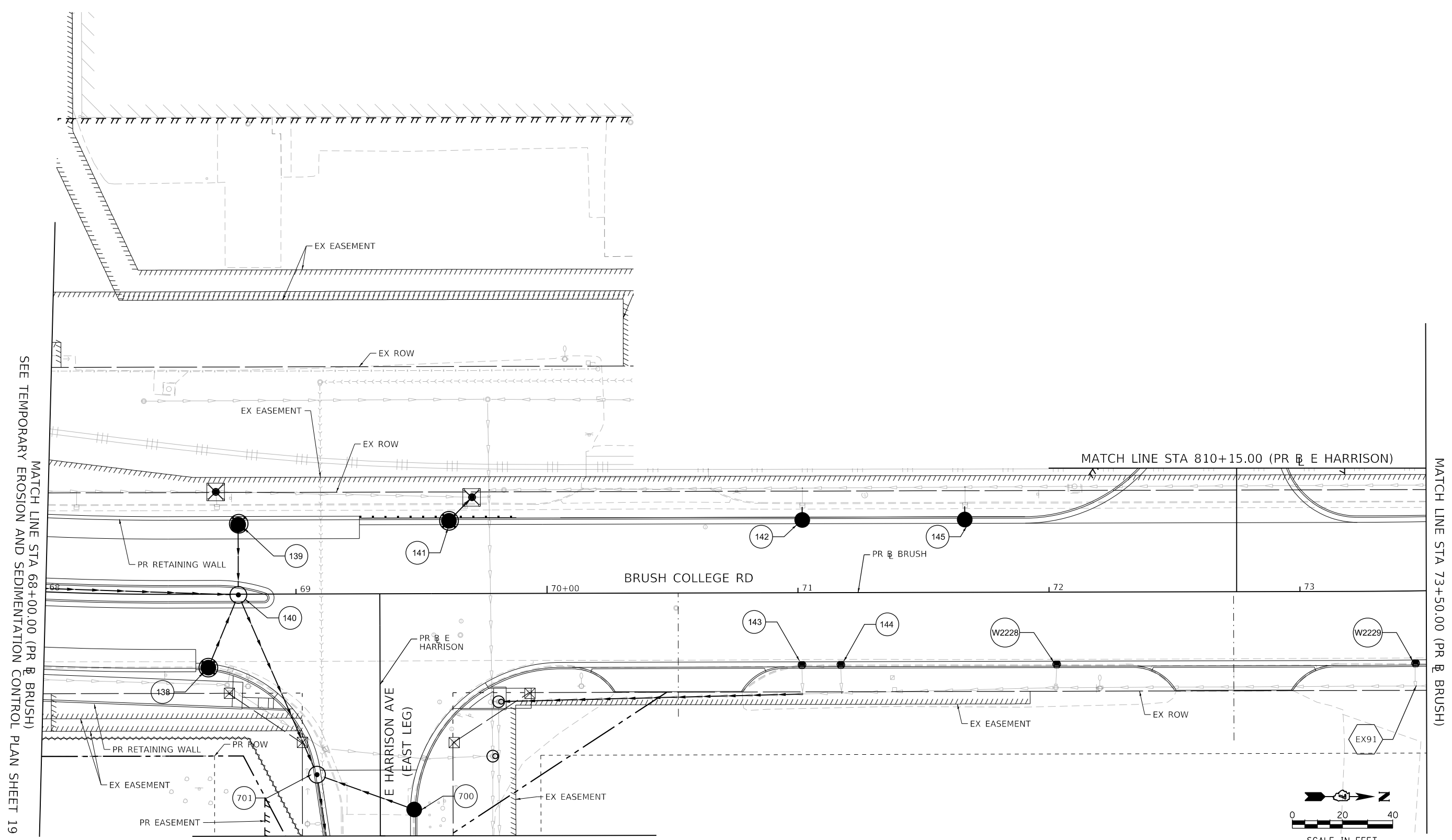
**TEMPORARY EROSION AND SEDIMENTATION CONTROL PLAN  
 BRUSH COLLEGE ROAD - STAGE 3A, 3B, 4A, 4B, 4C, & 5**

SCALE: 1"=20'    SHEET 19 OF 35 SHEETS    STA. 62+50.00 TO STA. 68+00.00

F.A.U. RTE.	SECTION	COUNTY	TOTAL SHEETS	SHEET NO.
7448	09-00933-01-BR	MACON	1019	327
CONTRACT NO. 95893				
ILLINOIS FED. AID PROJECT				

**TEMPORARY EROSION CONTROL LEGEND**

-  INLET AND PIPE PROTECTION
-  INLET FILTER
-  TEMPORARY DITCH CHECKS
-  PERIMETER EROSION BARRIER
-  TEMPORARY EROSION CONTROL SEEDING AND TEMPORARY MULCH
-  TEMPORARY EROSION CONTROL BLANKET
-  TEMPORARY HD EROSION CONTROL BLANKET



MODEL: Default  
 FILE NAME: p:\mecom\p-w\hntley.com\AECOM\_051\A\Documents\60603202-Brush\_College\006-CAD\_GIS\010\_CAD\03\_SHEETS\02\_VHKS\Erosion\_Control\Temporary\_EC\_60603202\_SHT\_TempErosionControl\_5102\_513A-05\_Brush105.dgn

design firm  
 no. 184001036  
  
 engineers + planners + land surveyors

USER NAME = rallender	DESIGNED - KMP	REVISED -
PLOT SCALE = 40.0000' / in.	DRAWN - KMP	REVISED -
PLOT DATE = 4/27/2021	CHECKED - RKA	REVISED -
	DATE - 4/30/2021	REVISED -

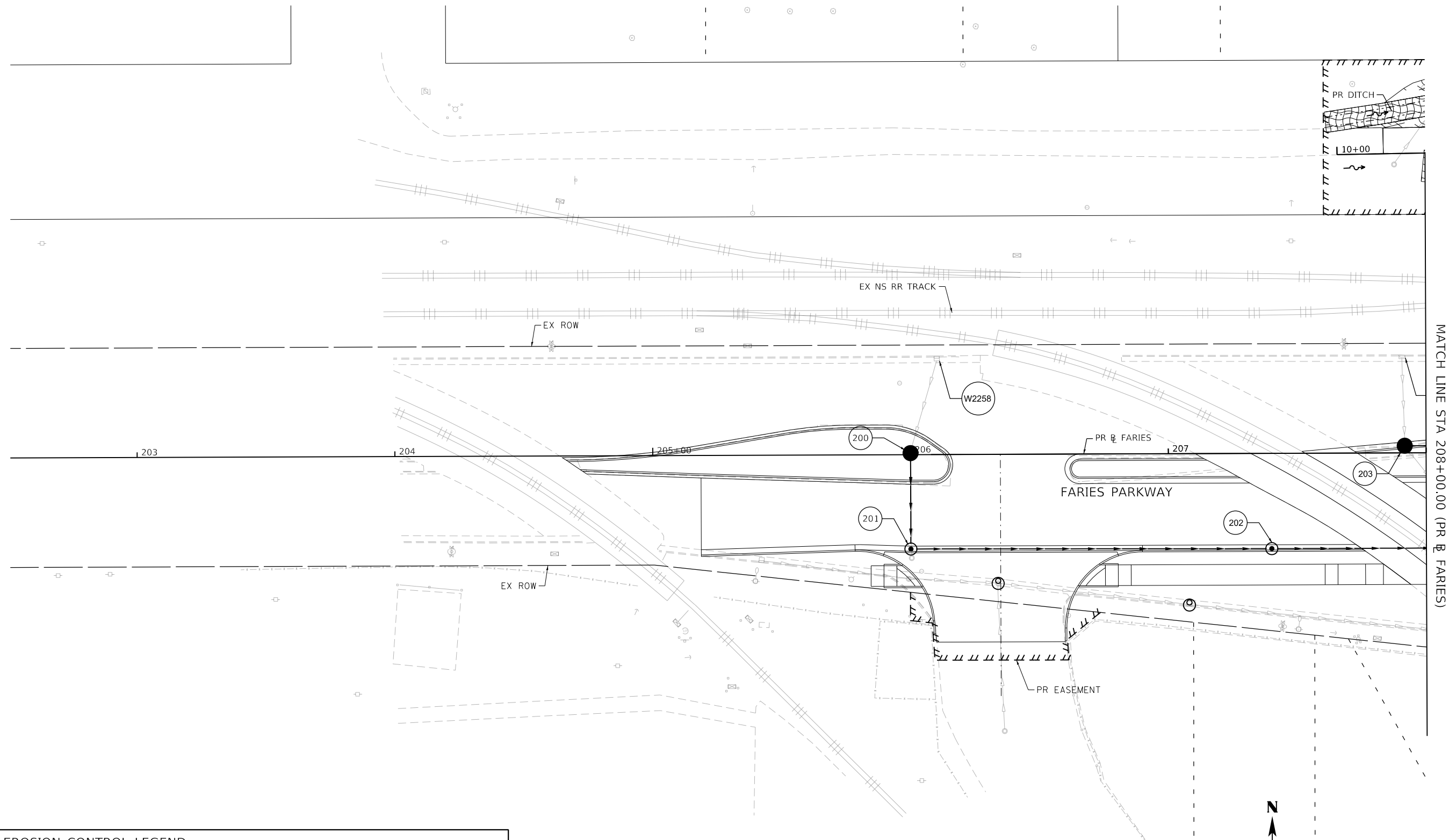
**STATE OF ILLINOIS**  
**DEPARTMENT OF TRANSPORTATION**

**TEMPORARY EROSION AND SEDIMENTATION CONTROL PLAN**  
**BRUSH COLLEGE ROAD - STAGE 3A, 3B, 4A, 4B, 4C, & 5**

SCALE: 1"=20'    SHEET 20 OF 35 SHEETS    STA. 68+00.00 TO STA. 73+50.00

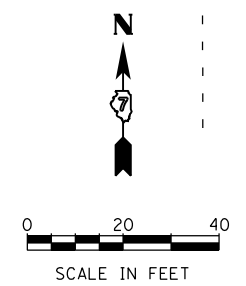
F.A.U. RTE.	SECTION	COUNTY	TOTAL SHEETS	SHEET NO.
7448	09-00933-01-BR	MACON	1019	328
CONTRACT NO. 95893				
ILLINOIS FED. AID PROJECT				

MODEL: Default  
 FILE NAME: p:\w\luc.com\p-w\hennley.com\AECOM\_0516\_NA\Documents\60603202-Brush\_College\006-CAD\_GIS\910\_CAD\03\_SHEETS\02\_VHKS\Erosion\_Control\Temporary\_EC\60603202\_SHT\_TempErosionControl\_S102\_5T3A-5\_faries01.dgn



MATCH LINE STA 208+00.00 (PR & FARIES)

TEMPORARY EROSION CONTROL LEGEND			
	INLET AND PIPE PROTECTION		TEMPORARY EROSION CONTROL SEEDING AND TEMPORARY MULCH
	INLET FILTER		TEMPORARY EROSION CONTROL BLANKET
	TEMPORARY DITCH CHECKS		TEMPORARY HD EROSION CONTROL BLANKET
	PERIMETER EROSION BARRIER		



 engineers + planners + land surveyors	USER NAME = tjones	DESIGNED - KMP	REVISED -
	PLOT SCALE = 40.0000' / in.	DRAWN - KMP	REVISED -
	PLOT DATE = 10/27/2021	CHECKED - RKA	REVISED -
		DATE - 10/22/2021	REVISED -








**STATE OF ILLINOIS  
 DEPARTMENT OF TRANSPORTATION**

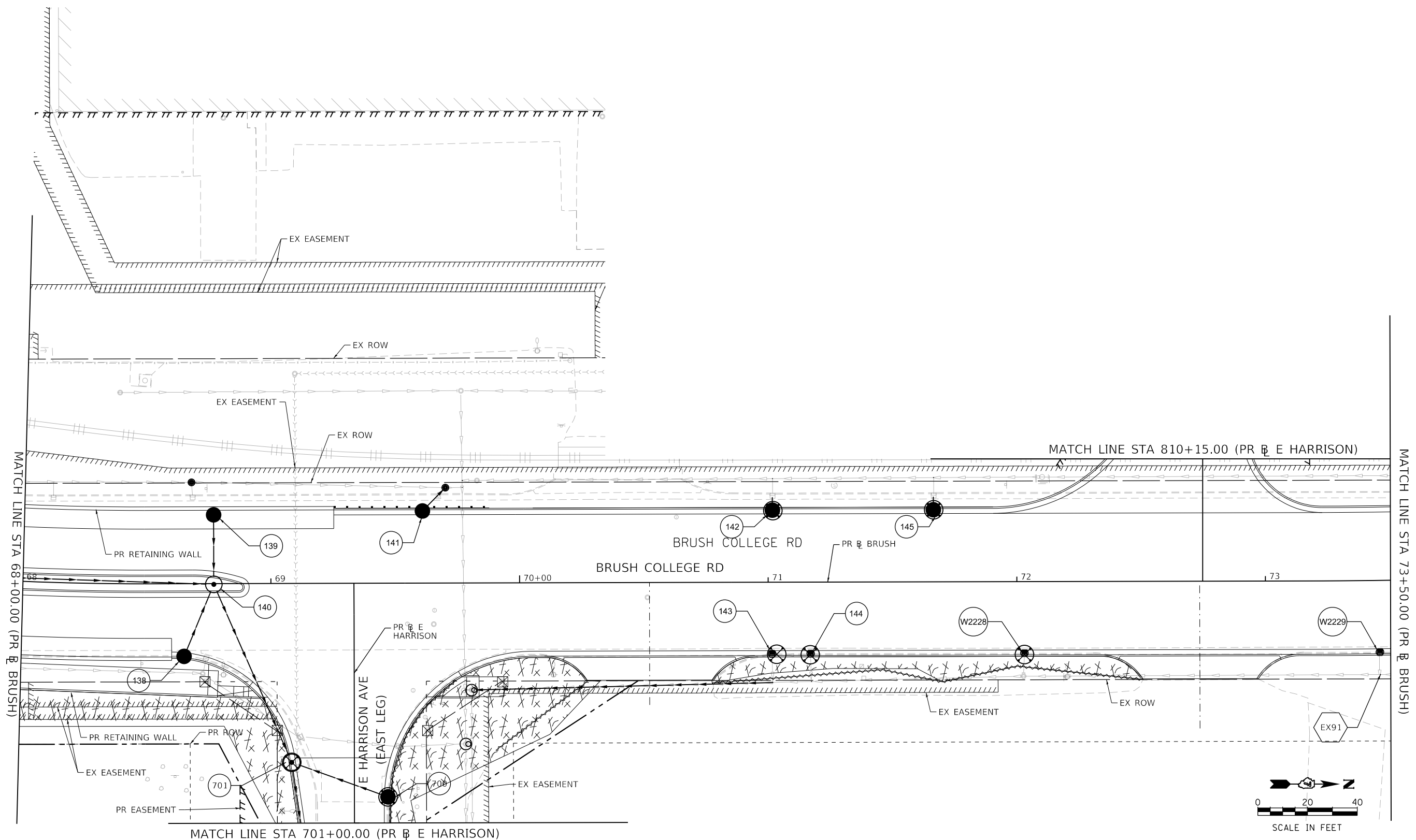
**TEMPORARY EROSION AND SEDIMENTATION CONTROL PLAN  
 FARIES PARKWAY - STAGE 3A, 3B, 4A, 4B, 4C, & 5**

SCALE: 1"=20'    SHEET 21 OF 35 SHEETS    STA. TO STA. 208+00.00

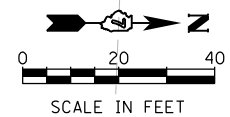
F.A.U. RTE.	SECTION	COUNTY	TOTAL SHEETS	SHEET NO.
7448	09-00933-01-BR	MACON	1019	329
CONTRACT NO. 95893				
ILLINOIS FED. AID PROJECT				

**TEMPORARY EROSION CONTROL LEGEND**

-  INLET AND PIPE PROTECTION
-  INLET FILTER
-  TEMPORARY DITCH CHECKS
-  PERIMETER EROSION BARRIER
-  TEMPORARY EROSION CONTROL SEEDING AND TEMPORARY MULCH
-  TEMPORARY EROSION CONTROL BLANKET
-  TEMPORARY HD EROSION CONTROL BLANKET



MATCH LINE STA 701+00.00 (PR E HARRISON)  
 SEE TEMPORARY EROSION AND SEDIMENTATION CONTROL PLAN SHEET 29



MODEL: Default  
 FILE NAME: p:\mecom\p-w\hntley.com\AECOM\_051\IA\Documents\60603202-Brush\_College\00-CAD\_GIS\010\_CAD\013\_SHEETS\02\_VHKS\Erosion\_Control\Temporary\_EC\_60603202\_SHT\_TempErosionControl\_5142\_513A-3B\_Brush105.dgn

  
 design firm  
 no. 184001036  
 engineers • planners • land surveyors

USER NAME = rallender	DESIGNED - KMP	REVISED -
PLOT SCALE = 40.0000' / in.	DRAWN - KMP	REVISED -
PLOT DATE = 4/27/2021	CHECKED - RKA	REVISED -
	DATE - 4/30/2021	REVISED -

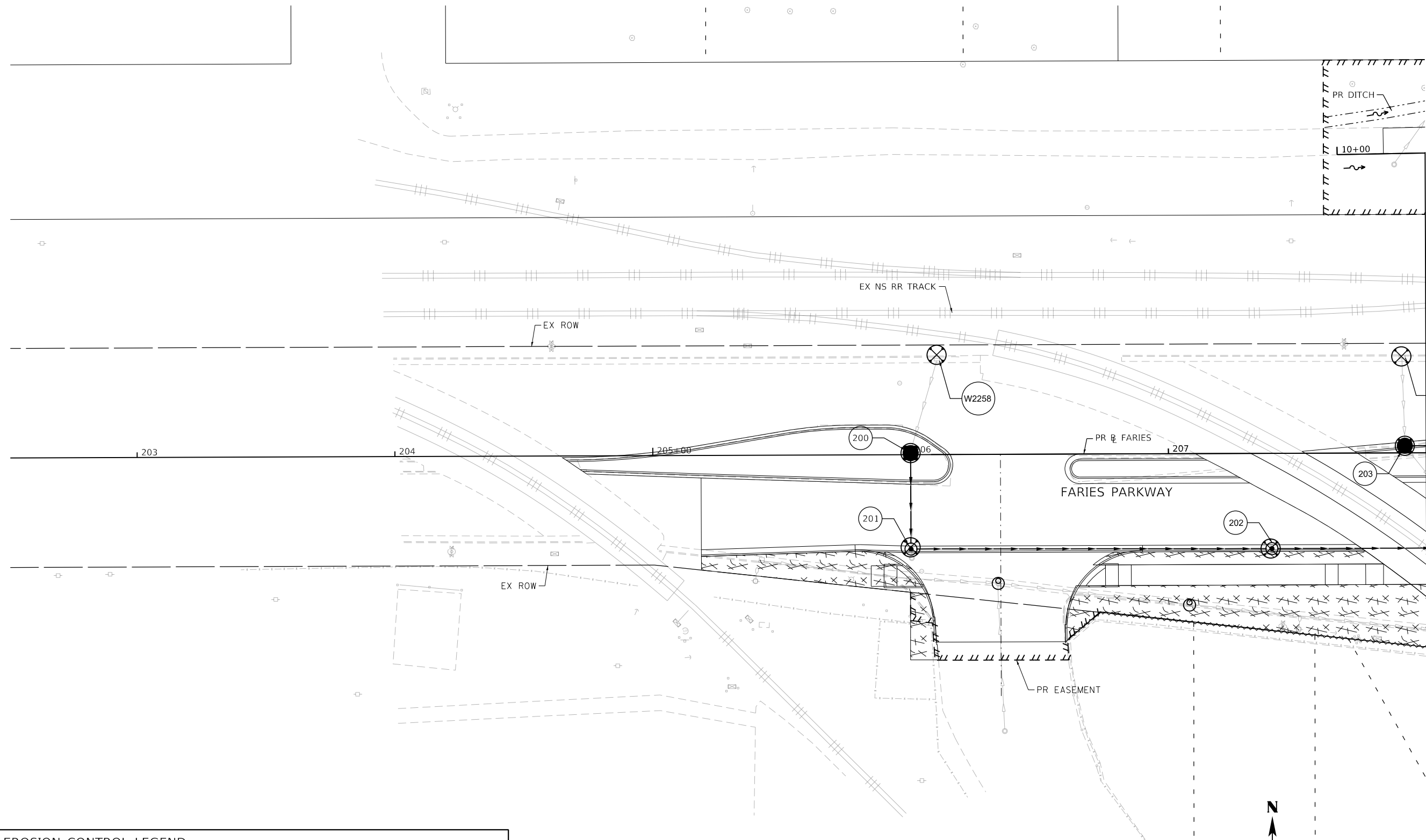
**STATE OF ILLINOIS**  
**DEPARTMENT OF TRANSPORTATION**

**TEMPORARY EROSION AND SEDIMENTATION CONTROL PLAN**  
**BRUSH COLLEGE ROAD - STAGE 3A & 3B**

SCALE: 1"=20'    SHEET 22 OF 35 SHEETS    STA. 68+00.00 TO STA. 73+50.00

F.A.U. RTE.	SECTION	COUNTY	TOTAL SHEETS	SHEET NO.
7448	09-00933-01-BR	MACON	1019	330
CONTRACT NO. 95893				
ILLINOIS FED. AID PROJECT				

MODEL: Default  
 FILE NAME: p:\w\lucocomm-pw-bentley.com\AECOM\_051\NA\Documents\60603202-Brush\College\006-CAD\GIS\910\_CAD\03\_SHEETS\02\_VHKS\Erosion Control\Temporary E.C.\60603202\_SHT\_TempErosionControl\_5H23\_5T3A&B\_Faries01.dgn



SEE TEMPORARY EROSION AND SEDIMENTATION CONTROL PLAN SHEET 24  
 MATCH LINE STA 208+00.00 (PR FARIES)

TEMPORARY EROSION CONTROL LEGEND			
	INLET AND PIPE PROTECTION		TEMPORARY EROSION CONTROL SEEDING AND TEMPORARY MULCH
	INLET FILTER		TEMPORARY EROSION CONTROL BLANKET
	TEMPORARY DITCH CHECKS		TEMPORARY HD EROSION CONTROL BLANKET
	PERIMETER EROSION BARRIER		

	USER NAME = tjones	DESIGNED - KMP	REVISED -
	PLOT SCALE = 40.0000' / in.	DRAWN - KMP	REVISED -
	PLOT DATE = 10/27/2021	CHECKED - RKA	REVISED -
		DATE - 10/22/2021	REVISED -

**STATE OF ILLINOIS  
 DEPARTMENT OF TRANSPORTATION**

**TEMPORARY EROSION AND SEDIMENTATION CONTROL PLAN  
 FARIES PARKWAY - STAGE 3A & 3B**

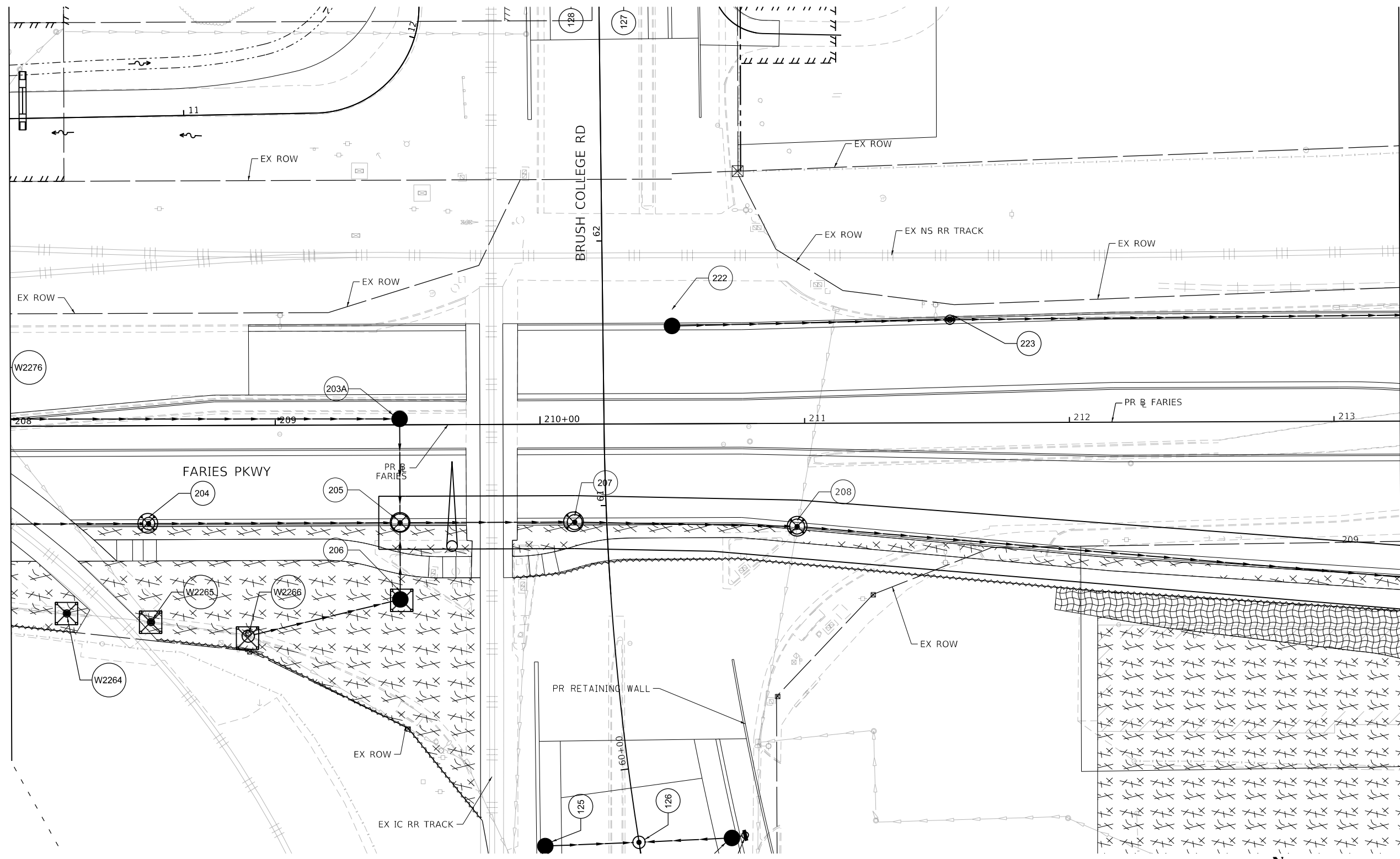
SCALE: 1"=20'    SHEET 23 OF 35 SHEETS    STA. TO STA. 208+00.00

F.A.U. RTE. 7448	SECTION 09-00933-01-BR	COUNTY MACON	TOTAL SHEETS 1019	SHEET NO. 331
CONTRACT NO. 95893				
ILLINOIS FED. AID PROJECT				

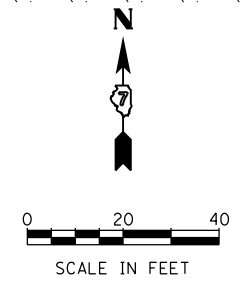
MODEL: Default  
 FILE NAME: p:\w\luc\com\pw\hntley.com\AECOM\_051\MA\Documents\60603202-Brush\College\00-CAD\_GIS\910\_CAD\03\_SHEETS\02\_VHKS\Erosion\_Control\Temporary\_EC\_60603202\_SHT\_TempErosionControl\_5H124\_5T3A&B\_Farries02.dgn

SEE TEMPORARY EROSION AND SEDIMENTATION CONTROL PLAN SHEET 23  
 MATCH LINE STA 208+00.00 (PR B FARIES)

SEE TEMPORARY EROSION AND SEDIMENTATION CONTROL PLAN SHEET 25  
 MATCH LINE STA 213+25.00 (PR B FARIES)



TEMPORARY EROSION CONTROL LEGEND			
	INLET AND PIPE PROTECTION		TEMPORARY EROSION CONTROL SEEDING AND TEMPORARY MULCH
	INLET FILTER		TEMPORARY EROSION CONTROL BLANKET
	TEMPORARY DITCH CHECKS		TEMPORARY HD EROSION CONTROL BLANKET
	PERIMETER EROSION BARRIER		



Design firm  
 no. 184001036  
  
 engineers + planners + land surveyors

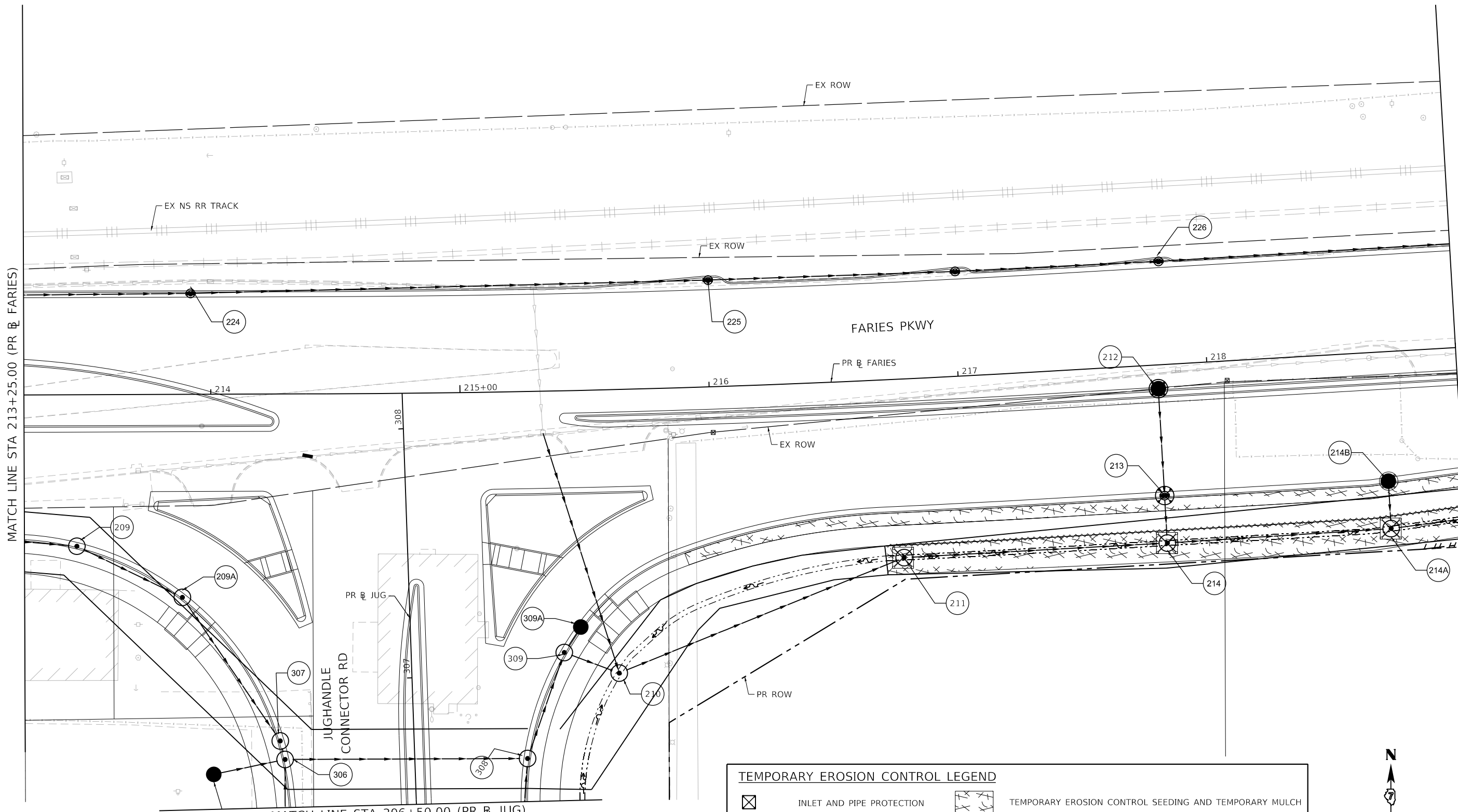
USER NAME = tjones	DESIGNED - KMP	REVISED -
PLOT SCALE = 40.0000' / in.	DRAWN - KMP	REVISED -
PLOT DATE = 10/27/2021	CHECKED - RKA	REVISED -
	DATE - 10/22/2021	REVISED -

**STATE OF ILLINOIS  
 DEPARTMENT OF TRANSPORTATION**

**TEMPORARY EROSION AND SEDIMENTATION CONTROL PLAN**  
**FARIES PARKWAY - STAGE 3A & 3B**  
 SCALE: 1"=20' SHEET 24 OF 35 SHEETS STA. 208+00.00 TO STA. 213+25.00

F.A.U. RTE.	SECTION	COUNTY	TOTAL SHEETS	SHEET NO.
7448	09-00933-01-BR	MACON	1019	332
CONTRACT NO. 95893				
ILLINOIS FED. AID PROJECT				

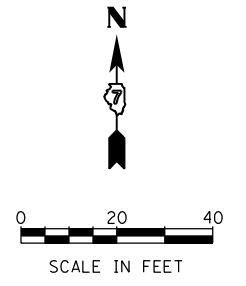
MODEL: Default  
 FILE NAME: p:\w\luc.com\p-w\h Bentley.com\AECOM\_051\MA\Documents\60603202-Brush\_College\00-CAD GIS\910\_CAD\03\_SHEETS\02\_VHKS\Erosion\_Control\Temporary\_EC\_60603202\_SHT\_TempErosionControl\_5142\_513A&B\_Farries03.dgn



SEE TEMPORARY EROSION AND SEDIMENTATION CONTROL PLAN SHEET 26  
 MATCH LINE STA 219+00.00 (PR & FARIES)

**TEMPORARY EROSION CONTROL LEGEND**

	INLET AND PIPE PROTECTION		TEMPORARY EROSION CONTROL SEEDING AND TEMPORARY MULCH
	INLET FILTER		TEMPORARY EROSION CONTROL BLANKET
	TEMPORARY DITCH CHECKS		TEMPORARY HD EROSION CONTROL BLANKET
	PERIMETER EROSION BARRIER		



<p>design firm no. 184001036 engineers + planners + land surveyors</p>	USER NAME = rallender	DESIGNED - KMP	REVISED -
	PLOT SCALE = 40.0000' / in.	DRAWN - KMP	REVISED -
	PLOT DATE = 4/27/2021	CHECKED - RKA	REVISED -
		DATE - 4/30/2021	REVISED -

**STATE OF ILLINOIS  
 DEPARTMENT OF TRANSPORTATION**

**TEMPORARY EROSION AND SEDIMENTATION CONTROL PLAN  
 FARIES PARKWAY - STAGE 3A & 3B**

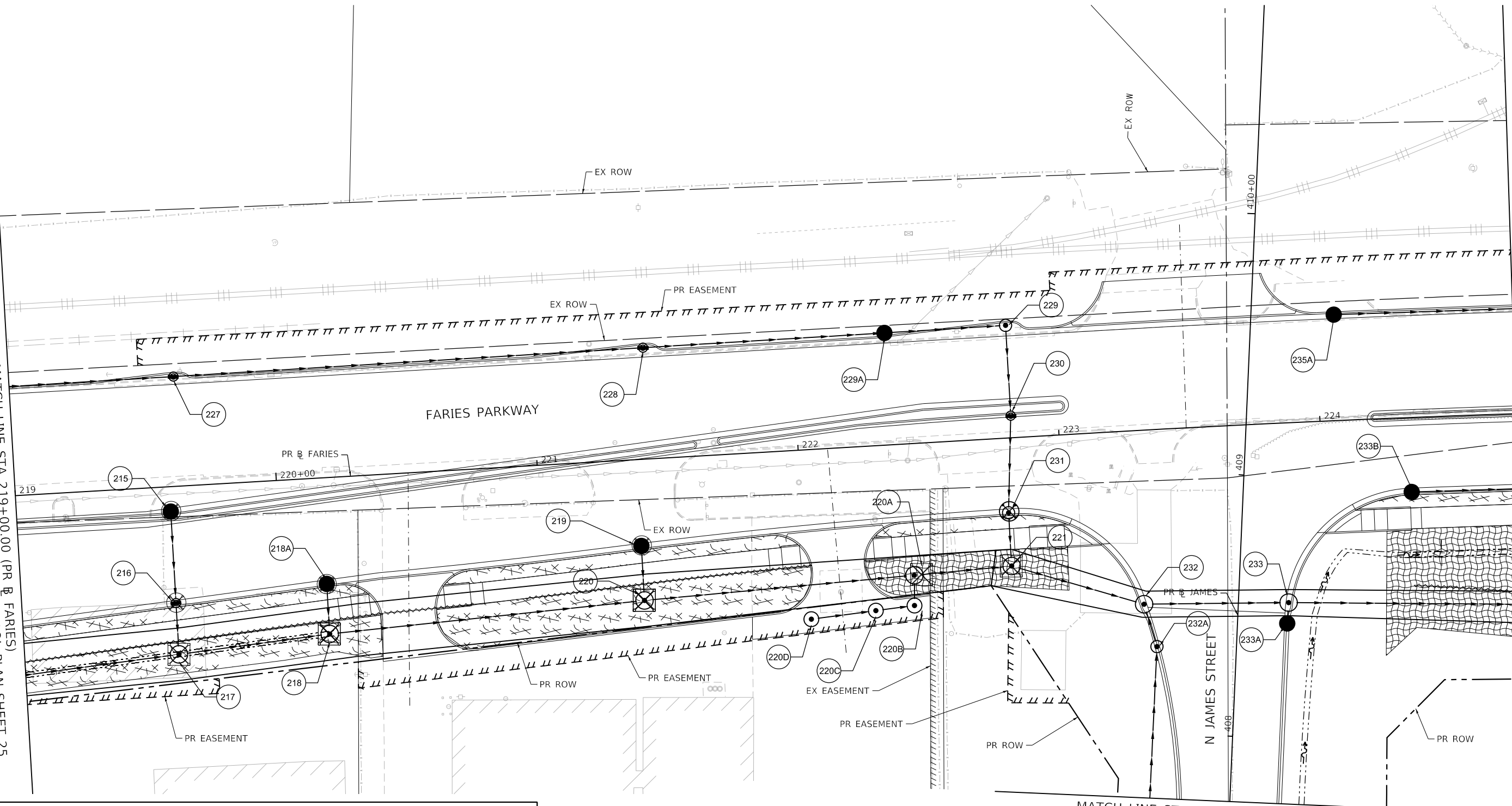
SCALE: 1"=20'    SHEET 25 OF 35 SHEETS    STA. 213+25.00 TO STA. 219+00.00

F.A.U. RTE. 7448	SECTION 09-00933-01-BR	COUNTY MACON	TOTAL SHEETS 1019	SHEET NO. 333
CONTRACT NO. 95893				
ILLINOIS FED. AID PROJECT				

MODEL: Default  
 FILE NAME: p:\mecom\p-w\benley.com\AECOM\_051\NA\Documents\60603202-Brush\_College\00-CAD\_GIS\910\_CAD\03\_SHEETS\02\_VHKS\Erosion\_Control\Temporary\_EC\_60603202\_SHT\_TempErosionControl\_51126\_513A68\_Farries04.dgn

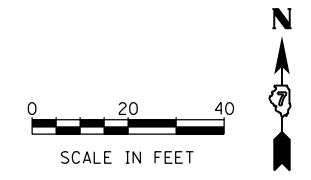
SEE TEMPORARY EROSION AND SEDIMENTATION CONTROL PLAN SHEET 25  
 MATCH LINE STA 219+00.00 (PR B FARIES)

SEE TEMPORARY EROSION AND SEDIMENTATION CONTROL PLAN SHEET 27  
 MATCH LINE STA 224+75.00 (PR B FARIES)



**TEMPORARY EROSION CONTROL LEGEND**

	INLET AND PIPE PROTECTION		TEMPORARY EROSION CONTROL SEEDING AND TEMPORARY MULCH
	INLET FILTER		TEMPORARY EROSION CONTROL BLANKET
	TEMPORARY DITCH CHECKS		TEMPORARY HD EROSION CONTROL BLANKET
	PERIMETER EROSION BARRIER		



design firm no. 184001036  engineers + planners + land surveyors	USER NAME = rallender	DESIGNED - KMP	REVISED -
	PLOT SCALE = 40.0000' / in.	DRAWN - KMP	REVISED -
	PLOT DATE = 4/27/2021	CHECKED - RKA	REVISED -
		DATE - 4/30/2021	REVISED -

**STATE OF ILLINOIS  
 DEPARTMENT OF TRANSPORTATION**

**TEMPORARY EROSION AND SEDIMENTATION CONTROL PLAN  
 FARIES PARKWAY - STAGE 3A & 3B**

SCALE: 1"=20'    SHEET 26 OF 35 SHEETS    STA. 219+00.00 TO STA. 224+75.00

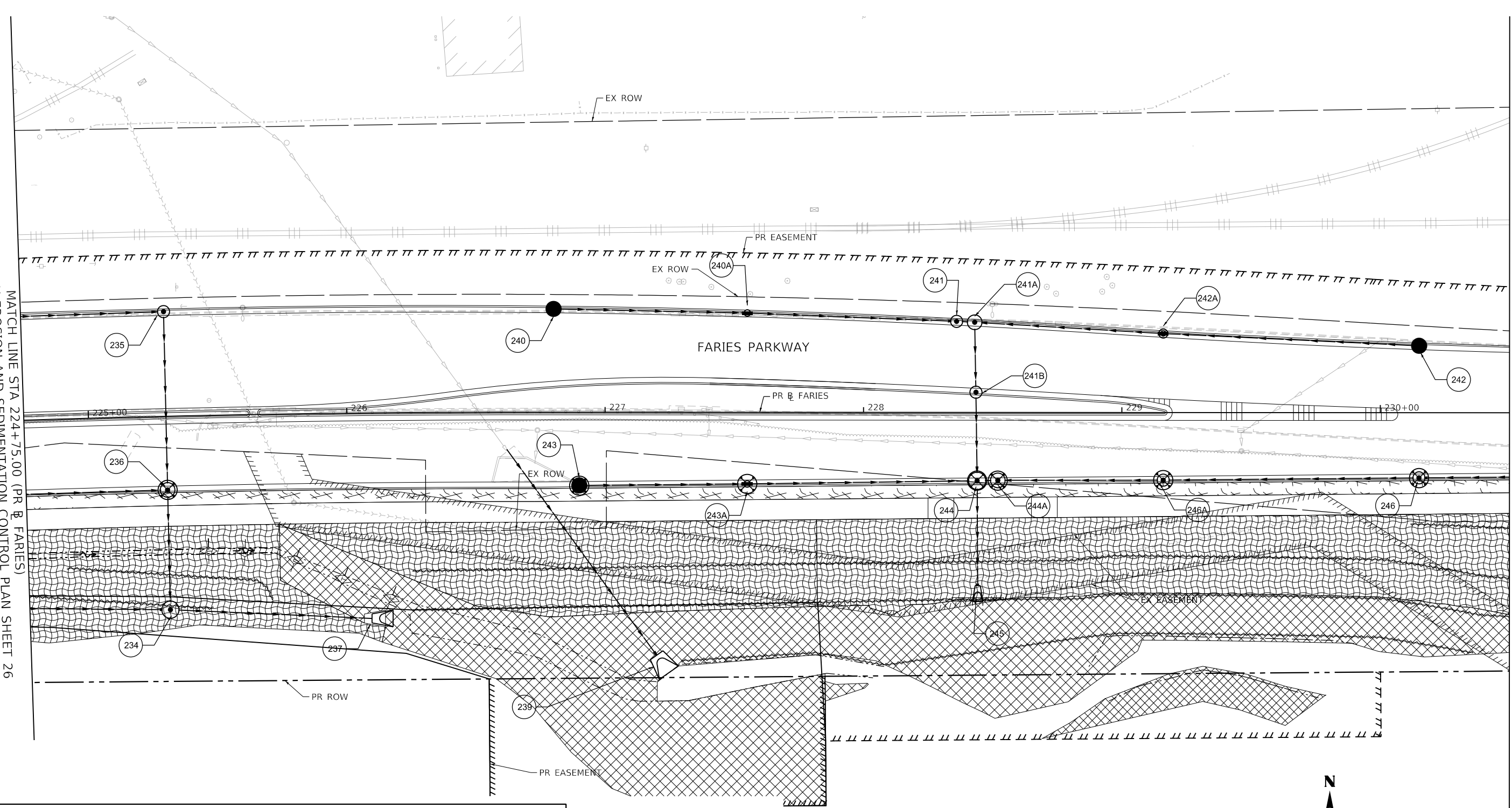
F.A.U. RTE.	SECTION	COUNTY	TOTAL SHEETS	SHEET NO.
7448	09-00933-01-BR	MACON	1019	334
CONTRACT NO. 95893				
ILLINOIS FED. AID PROJECT				



MODEL: Default  
 FILE NAME: p:\mecom\p-w-bentley.com\AECOM\_051\MA\Documents\60603202-Brush\College\00-CAD\GIS\910\_CAD\03\_SHEETS\02\_VHKS\Erosion\_Control\Temporary\_EC\_60603202\_SHT\_TempErosionControl\_5H17\_5T3A6B\_Faries05.dgn

SEE TEMPORARY EROSION AND SEDIMENTATION CONTROL PLAN SHEET 26  
 MATCH LINE STA 224+75.00 (PR & FARIES)

SEE TEMPORARY EROSION AND SEDIMENTATION CONTROL PLAN SHEET 28  
 MATCH LINE STA 230+50.00 (PR & FARIES)



TEMPORARY EROSION CONTROL LEGEND			
	INLET AND PIPE PROTECTION		TEMPORARY EROSION CONTROL SEEDING AND TEMPORARY MULCH
	INLET FILTER		TEMPORARY EROSION CONTROL BLANKET
	TEMPORARY DITCH CHECKS		TEMPORARY HD EROSION CONTROL BLANKET
	PERIMETER EROSION BARRIER		

design firm  
 no. 184001036  
  
 engineers + planners + land surveyors

USER NAME = rallender	DESIGNED - KMP	REVISED -
PLOT SCALE = 40.0000' / in.	DRAWN - KMP	REVISED -
PLOT DATE = 4/27/2021	CHECKED - RKA	REVISED -
	DATE - 4/30/2021	REVISED -

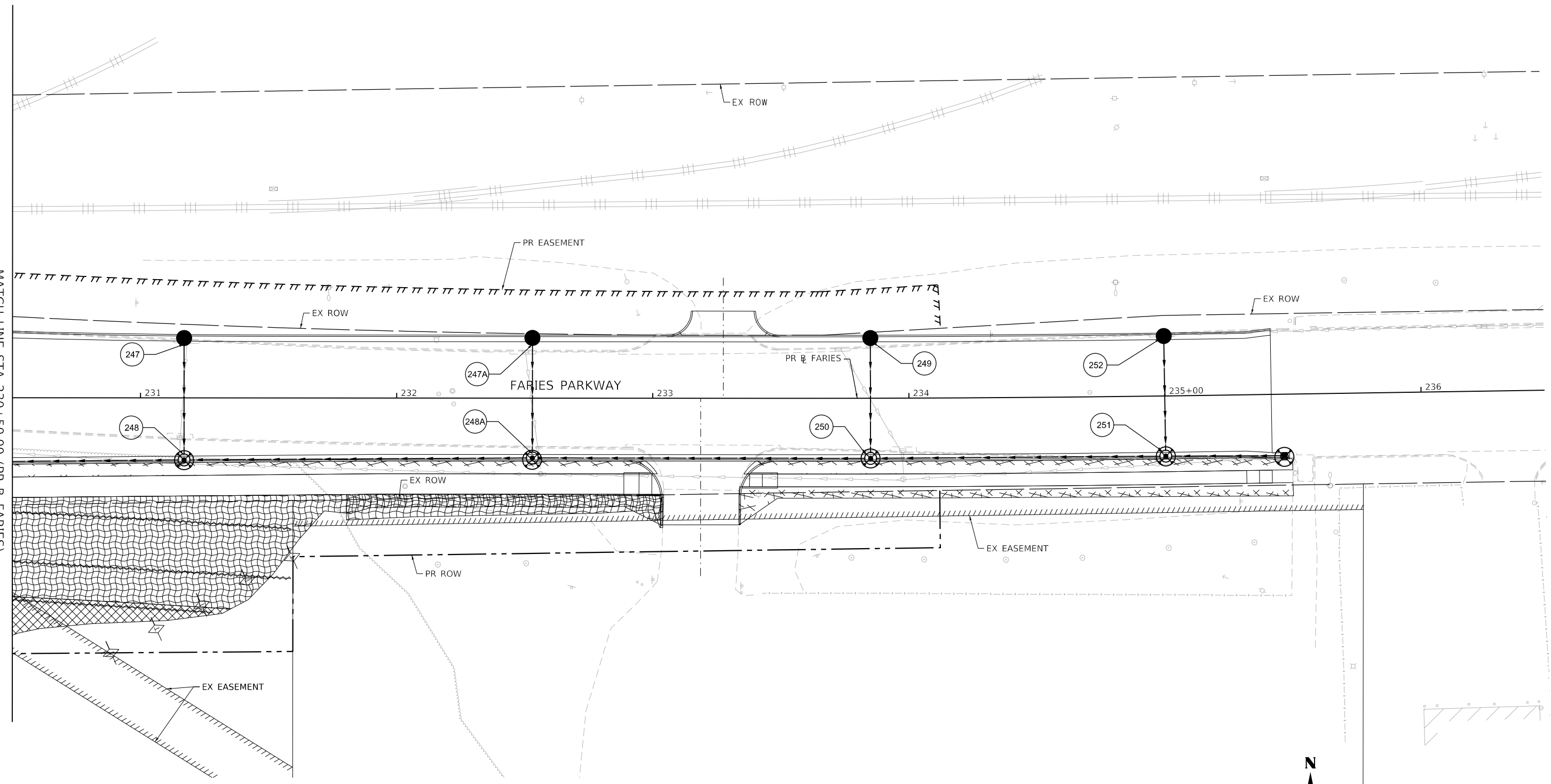
**STATE OF ILLINOIS  
 DEPARTMENT OF TRANSPORTATION**

**TEMPORARY EROSION AND SEDIMENTATION CONTROL PLAN  
 FARIES PARKWAY - STAGE 3A & 3B**  
 SCALE: 1"=20' SHEET 27 OF 35 SHEETS STA. 224+75.00 TO STA. 230+50.00

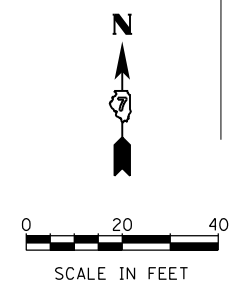
F.A.U. RTE.	SECTION	COUNTY	TOTAL SHEETS	SHEET NO.
7448	09-00933-01-BR	MACON	1019	335
CONTRACT NO. 95893				
ILLINOIS FED. AID PROJECT				

MODEL: Default  
 FILE NAME: p:\w\lucocomm-pw-bentley.com\AECOM\_0516\_MIA\Documents\60603202-Brush\College\006-CAD GIS\910\_CAD\03\_SHEETS\02\_VHKS\Erosion Control\Temporary E.C.60603202\_SHT\_TempErosionControl\_S1428\_513A&B\_Farries.dgn

SEE TEMPORARY EROSION AND SEDIMENTATION CONTROL PLAN SHEET 28  
 MATCH LINE STA 230+50.00 (PR & FARIES)



TEMPORARY EROSION CONTROL LEGEND			
	INLET AND PIPE PROTECTION		TEMPORARY EROSION CONTROL SEEDING AND TEMPORARY MULCH
	INLET FILTER		TEMPORARY EROSION CONTROL BLANKET
	TEMPORARY DITCH CHECKS		TEMPORARY HD EROSION CONTROL BLANKET
	PERIMETER EROSION BARRIER		



design firm no. 184001036  engineers + planners + land surveyors	USER NAME = rallender	DESIGNED - KMP	REVISED -
	PLOT SCALE = 40.0000' / in.	DRAWN - KMP	REVISED -
	PLOT DATE = 4/27/2021	CHECKED - RKA	REVISED -
		DATE - 4/30/2021	REVISED -

**STATE OF ILLINOIS  
 DEPARTMENT OF TRANSPORTATION**

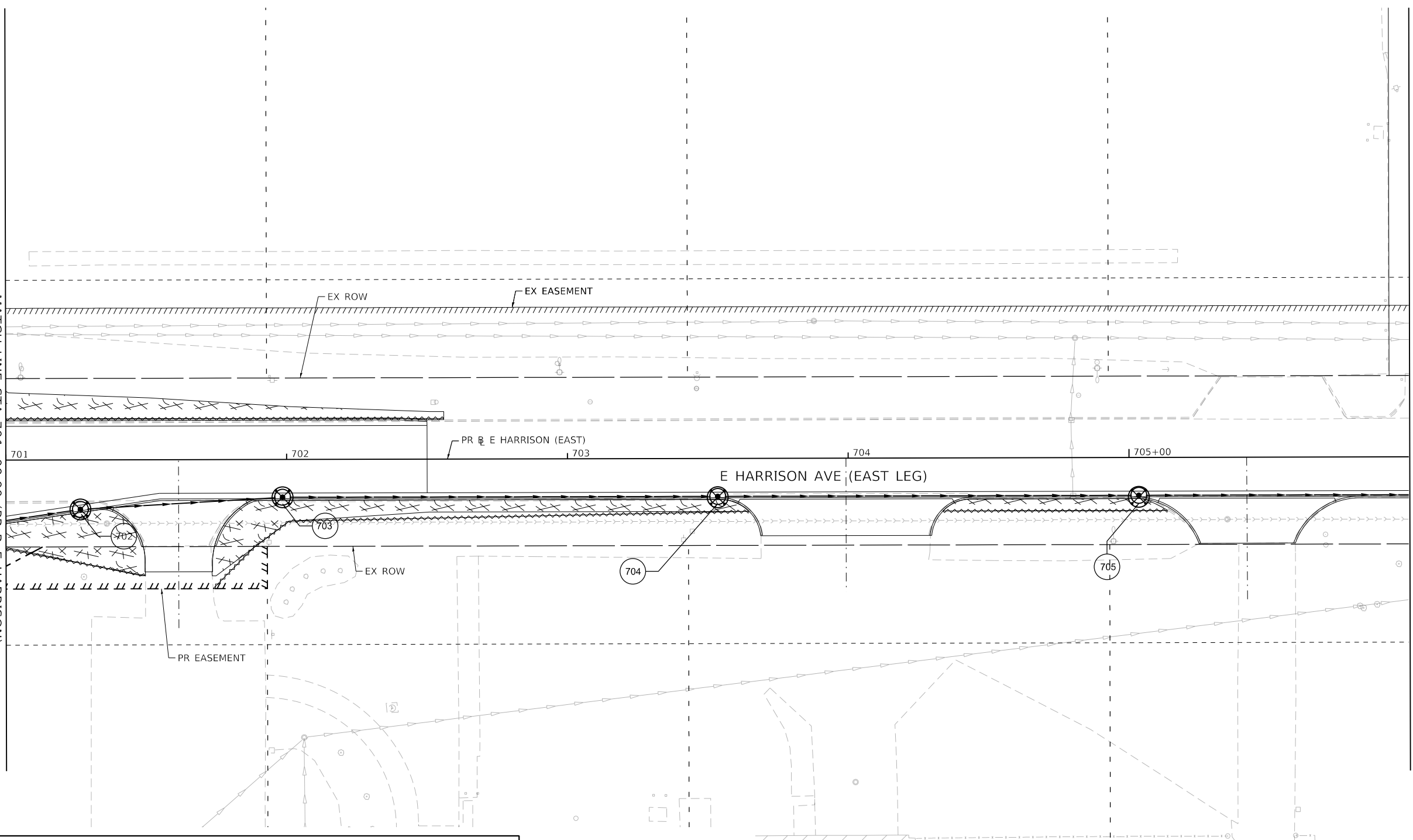
**TEMPORARY EROSION AND SEDIMENTATION CONTROL PLAN  
 FARIES PARKWAY - STAGE 3A & 3B**

SCALE: 1"=20'    SHEET 28 OF 35 SHEETS    STA. 230+50.00 TO STA.

F.A.U. RTE.	SECTION	COUNTY	TOTAL SHEETS	SHEET NO.
7448	09-00933-01-BR	MACON	1019	336
CONTRACT NO. 95893				
ILLINOIS FED. AID PROJECT				

MODEL: Default  
 FILE NAME: p:\w\lucocomm-pw\beniley.com\AECOM\_0516\_MA\Documents\60603202-Brush\_College\006-CAD\_GIS\010\_CAD\03\_SHEETS\02\_VHKS\Erosion\_Control\Temporary\_EC\_60603202\_SHT\_TempErosionControl\_5H29\_5T3A63B\_E\_Harrison01.dgn

SEE TEMPORARY EROSION AND SEDIMENTATION CONTROL PLAN SHEET 22  
 MATCH LINE STA 701+00.00 (PR & E HARRISON)



MATCH LINE STA 706+00.00 (PR & E HARRISON)

**TEMPORARY EROSION CONTROL LEGEND**

	INLET AND PIPE PROTECTION		TEMPORARY EROSION CONTROL SEEDING AND TEMPORARY MULCH
	INLET FILTER		TEMPORARY EROSION CONTROL BLANKET
	TEMPORARY DITCH CHECKS		TEMPORARY HD EROSION CONTROL BLANKET
	PERIMETER EROSION BARRIER		

design firm no. 184001036  engineers + planners + land surveyors	USER NAME = rallender	DESIGNED - KMP	REVISED -
	PLOT SCALE = 40.0000' / in.	DRAWN - KMP	REVISED -
	PLOT DATE = 4/27/2021	CHECKED - RKA	REVISED -
		DATE - 4/30/2021	REVISED -

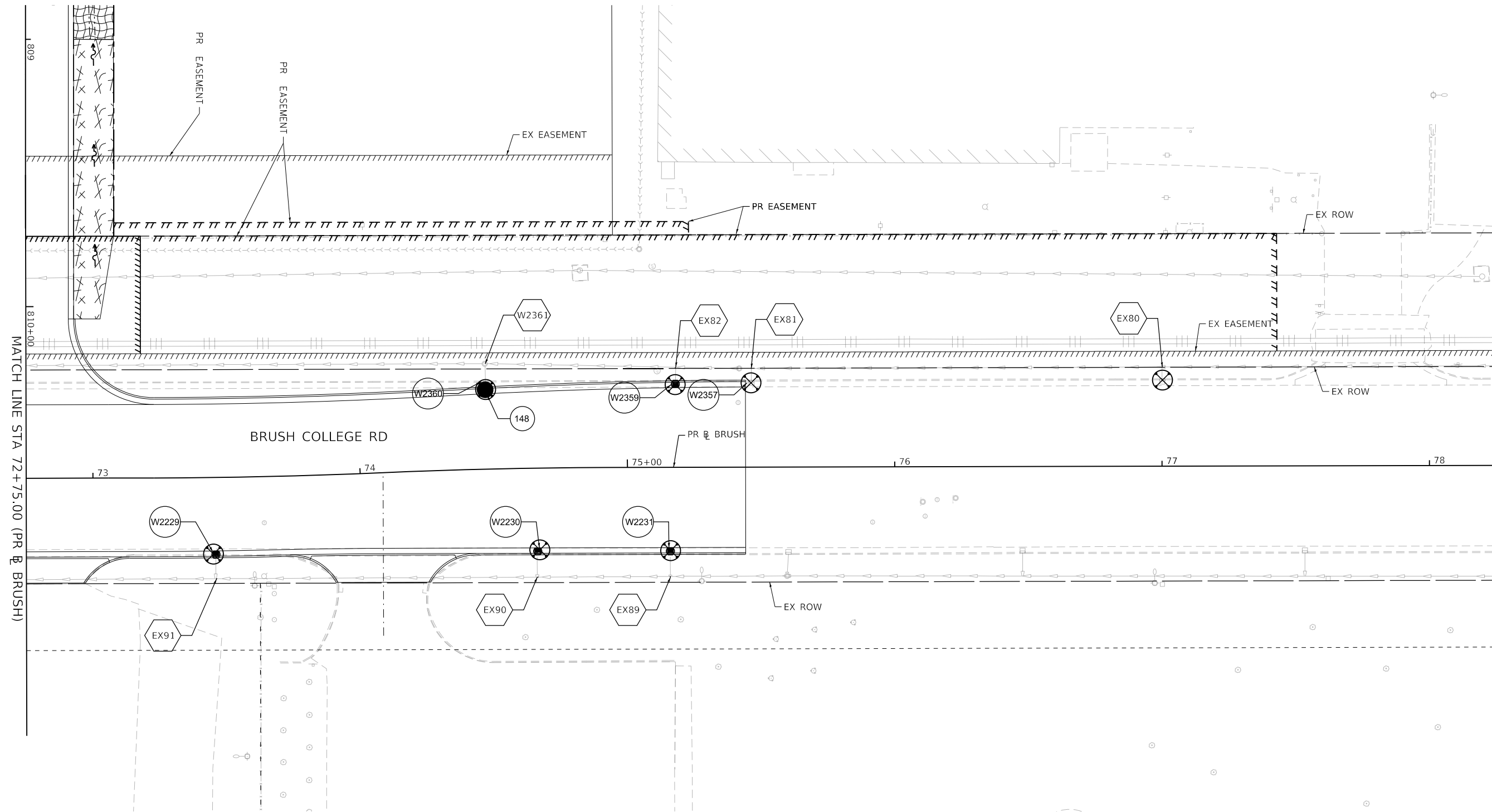
**STATE OF ILLINOIS  
 DEPARTMENT OF TRANSPORTATION**

**TEMPORARY EROSION AND SEDIMENTATION CONTROL PLAN  
 E HARRISON AVENUE (EAST LEG) - STAGE 3A & 3B**

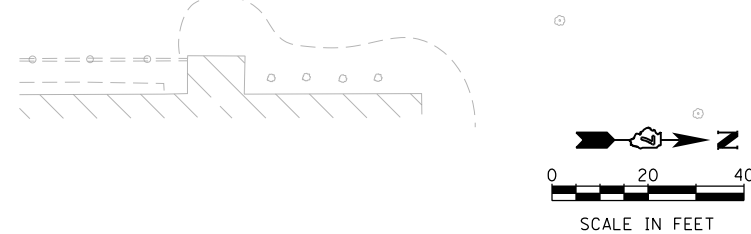
SCALE: 1"=20'    SHEET 29 OF 35 SHEETS    STA. 701+00.00 TO STA.

F.A.U. RTE. 7448	SECTION 09-00933-01-BR	COUNTY MACON	TOTAL SHEETS 1019	SHEET NO. 337
CONTRACT NO. 95893				
ILLINOIS FED. AID PROJECT				

MODEL: Default  
 FILE NAME: p:\w\lucocomm-pw-bentley.com\AECOM\_0516\_MA\Documents\60603202-Brush\_College\006-CAD\_GIS\010\_CAD\013\_SHEETS\02\_VHKS\Erosion\_Control\Temporary\_EC\_60603202\_SHT\_TempErosionControl\_5180\_5184&B\_Brush06.dgn



TEMPORARY EROSION CONTROL LEGEND			
	INLET AND PIPE PROTECTION		TEMPORARY EROSION CONTROL SEEDING AND TEMPORARY MULCH
	INLET FILTER		TEMPORARY EROSION CONTROL BLANKET
	TEMPORARY DITCH CHECKS		TEMPORARY HD EROSION CONTROL BLANKET
	PERIMETER EROSION BARRIER		



design firm no. 184001036  engineers + planners + land surveyors	USER NAME = rallender	DESIGNED - KMP	REVISED -
	PLOT SCALE = 40.0000' / in.	DRAWN - KMP	REVISED -
	PLOT DATE = 4/27/2021	CHECKED - RKA	REVISED -
		DATE - 4/30/2021	REVISED -

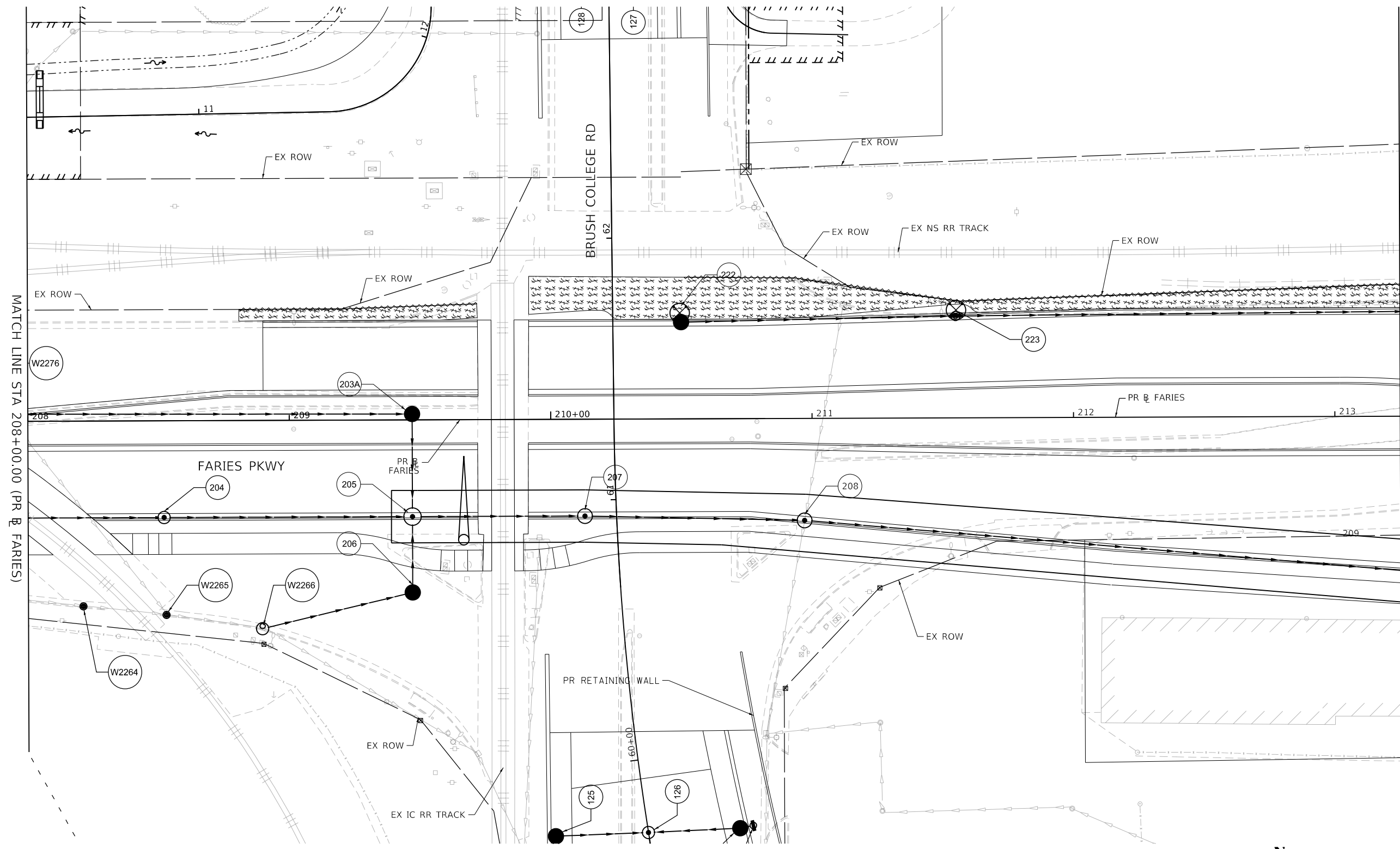
**STATE OF ILLINOIS  
 DEPARTMENT OF TRANSPORTATION**

**TEMPORARY EROSION AND SEDIMENTATION CONTROL PLAN  
 BRUSH COLLEGE ROAD - STAGE 4A & 4B**

SCALE: 1"=20'    SHEET 30 OF 35 SHEETS    STA. 73+50.00 TO STA.

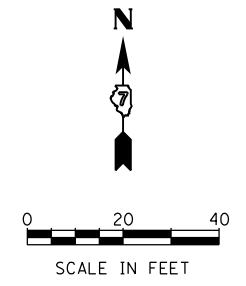
F.A.U. RTE.	SECTION	COUNTY	TOTAL SHEETS	SHEET NO.
7448	09-00933-01-BR	MACON	1019	338
CONTRACT NO. 95893				
ILLINOIS FED. AID PROJECT				

MODEL: Default  
 FILE NAME: p:\w\luc.com\p-w\benfley.com\AECOM\_051\MA\Documents\60603202-Brush\_College\006-CAD\_GIS\910\_CAD\03\_SHEETS\02\_VHKS\Erosion\_Control\Temporary\_EC\_60603202\_SHT\_TempErosionControl\_5H1\_5T1A4-C\_Farises02.dgn



SEE TEMPORARY EROSION AND SEDIMENTATION CONTROL PLAN SHEET 32  
 MATCH LINE STA 213+25.00 (PR & FARIES)

TEMPORARY EROSION CONTROL LEGEND			
	INLET AND PIPE PROTECTION		TEMPORARY EROSION CONTROL SEEDING AND TEMPORARY MULCH
	INLET FILTER		TEMPORARY EROSION CONTROL BLANKET
	TEMPORARY DITCH CHECKS		TEMPORARY HD EROSION CONTROL BLANKET
	PERIMETER EROSION BARRIER		



USER NAME = tjones	DESIGNED - KMP	REVISED -
PLOT SCALE = 40.0000' / in.	DRAWN - KMP	REVISED -
PLOT DATE = 10/27/2021	CHECKED - RKA	REVISED -
	DATE - 10/22/2021	REVISED -

**STATE OF ILLINOIS  
 DEPARTMENT OF TRANSPORTATION**

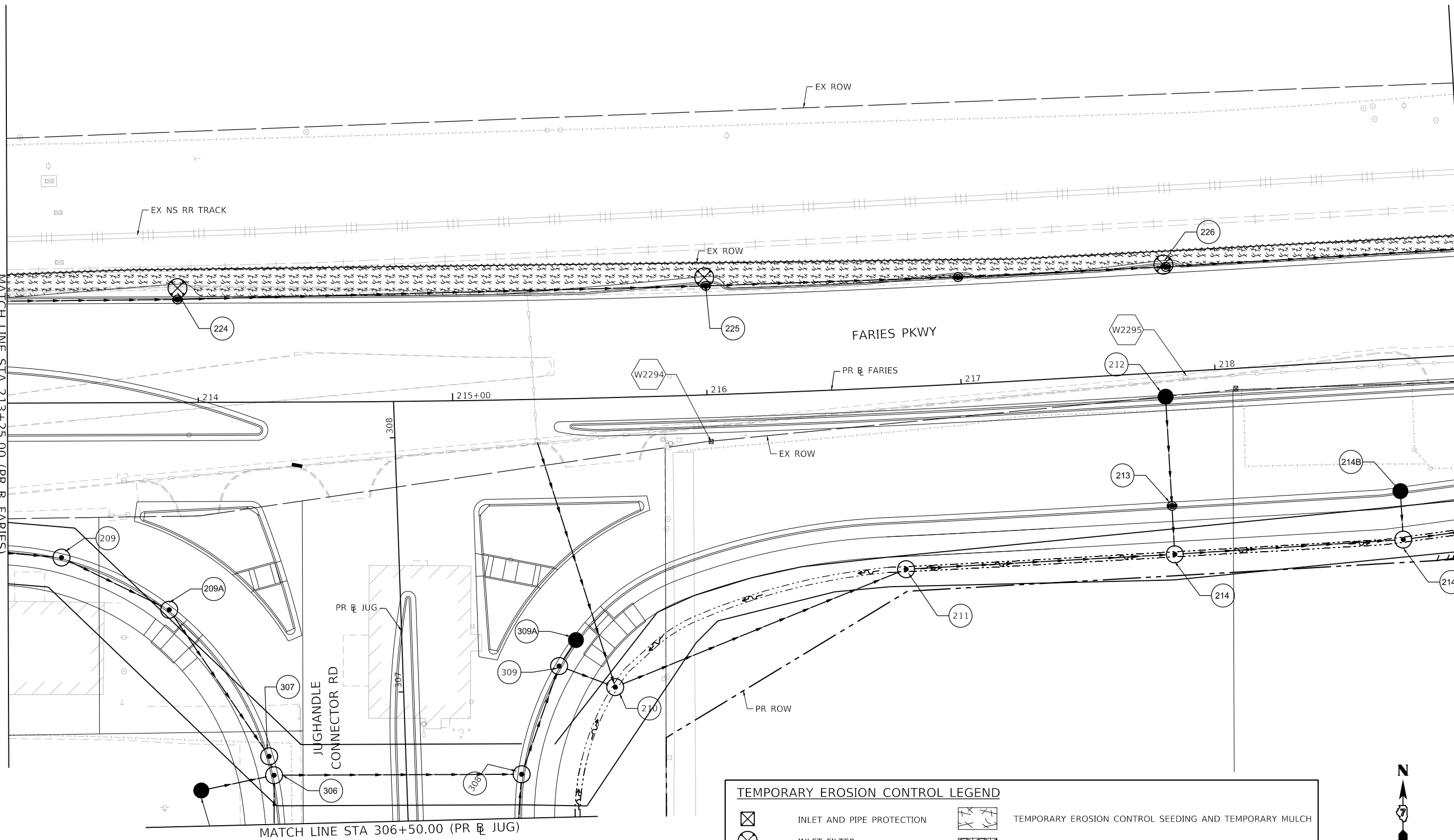
<b>TEMPORARY EROSION AND SEDIMENTATION CONTROL PLAN</b>			
<b>FARIES PARKWAY - STAGE 4A &amp; 4B</b>			
SCALE: 1"=20'	SHEET 31	OF 35 SHEETS	STA. 208+00.00 TO STA. 213+25.00

F.A.U. RTE.	SECTION	COUNTY	TOTAL SHEETS	SHEET NO.
7448	09-00933-01-BR	MACON	1019	339
CONTRACT NO. 95893				
ILLINOIS FED. AID PROJECT				

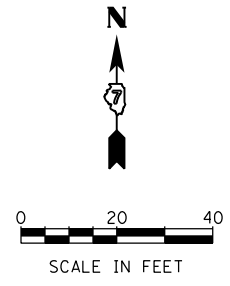
MODEL: Default  
 FILE NAME: p:\mecom\p-w\hntley.com\AECOM\_0516\_MA\Documents\60603202-Brush\_College\006-CAD\_GIS\010\_CAD\03\_SHEETS\02\_VHKS\Erosion\_Control\Temporary\_EC\_60603202\_SHT\_TempErosionControl\_5114A-C\_Farries03.dgn

SEE TEMPORARY EROSION AND SEDIMENTATION CONTROL PLAN SHEET 31  
 MATCH LINE STA 213+25.00 (PR & FARIES)

SEE TEMPORARY EROSION AND SEDIMENTATION CONTROL PLAN SHEET 33  
 MATCH LINE STA 219+00.00 (PR & FARIES)



TEMPORARY EROSION CONTROL LEGEND			
	INLET AND PIPE PROTECTION		TEMPORARY EROSION CONTROL SEEDING AND TEMPORARY MULCH
	INLET FILTER		TEMPORARY EROSION CONTROL BLANKET
	TEMPORARY DITCH CHECKS		TEMPORARY HD EROSION CONTROL BLANKET
	PERIMETER EROSION BARRIER		



USER NAME = rallender	DESIGNED - KMP	REVISED -
PLOT SCALE = 40.0000' / in.	DRAWN - KMP	REVISED -
PLOT DATE = 4/27/2021	CHECKED - RKA	REVISED -
	DATE - 4/30/2021	REVISED -

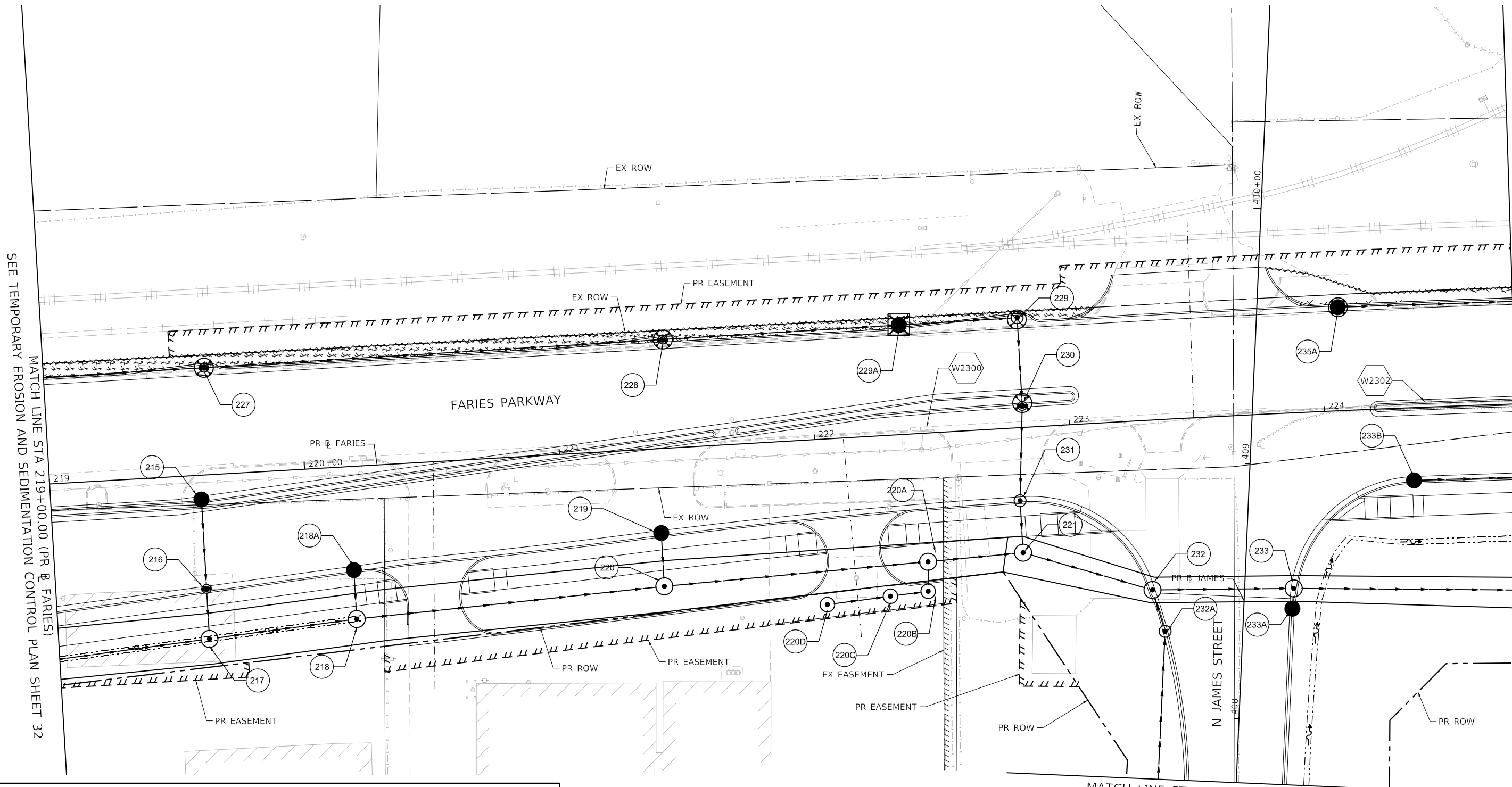
**STATE OF ILLINOIS  
 DEPARTMENT OF TRANSPORTATION**

**TEMPORARY EROSION AND SEDIMENTATION CONTROL PLAN  
 FARIES PARKWAY – STAGE 4A, 4B, & 4C**

F.A.U. RTE. 7448	SECTION 09-00933-01-BR	COUNTY MACON	TOTAL SHEETS 1019	SHEET NO. 340
CONTRACT NO. 95893				
ILLINOIS FED. AID PROJECT				

SCALE: 1"=20' SHEET 32 OF 35 SHEETS STA. 213+25.00 TO STA. 219+00.00

MODEL: Default  
 FILE NAME: p:\w\luc\com-hp-w\hntley.com\AECOM\_0516\_MIA\Documents\60603202-Brush\_College\006-CAD\_GIS\910\_CAD\03\_SHEETS\02\_VHKS\Erosion\_Control\Temporary\_EC\_60603202\_SHT\_TempErosionControl\_5F193\_5F1A4-C\_Farries04.dgn

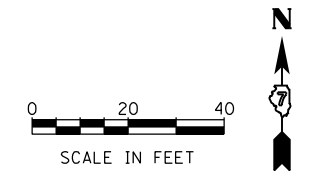


SEE TEMPORARY EROSION AND SEDIMENTATION CONTROL PLAN SHEET 32  
 MATCH LINE STA 219+00.00 (PR B FARIES)

SEE TEMPORARY EROSION AND SEDIMENTATION CONTROL PLAN SHEET 34  
 MATCH LINE STA 224+75.00 (PR B FARIES)

**TEMPORARY EROSION CONTROL LEGEND**

	INLET AND PIPE PROTECTION		TEMPORARY EROSION CONTROL SEEDING AND TEMPORARY MULCH
	INLET FILTER		TEMPORARY EROSION CONTROL BLANKET
	TEMPORARY DITCH CHECKS		TEMPORARY HD EROSION CONTROL BLANKET
	PERIMETER EROSION BARRIER		



design firm no. 184001036  engineers + planners + land surveyors	USER NAME = rallender	DESIGNED - KMP	REVISED -
	PLOT SCALE = 40.0000' / in.	DRAWN - KMP	REVISED -
	PLOT DATE = 4/27/2021	CHECKED - RKA	REVISED -
		DATE - 4/30/2021	REVISED -

**STATE OF ILLINOIS  
 DEPARTMENT OF TRANSPORTATION**

**TEMPORARY EROSION AND SEDIMENTATION CONTROL PLAN  
 FARIES PARKWAY - STAGE 4A, 4B, & 4C**

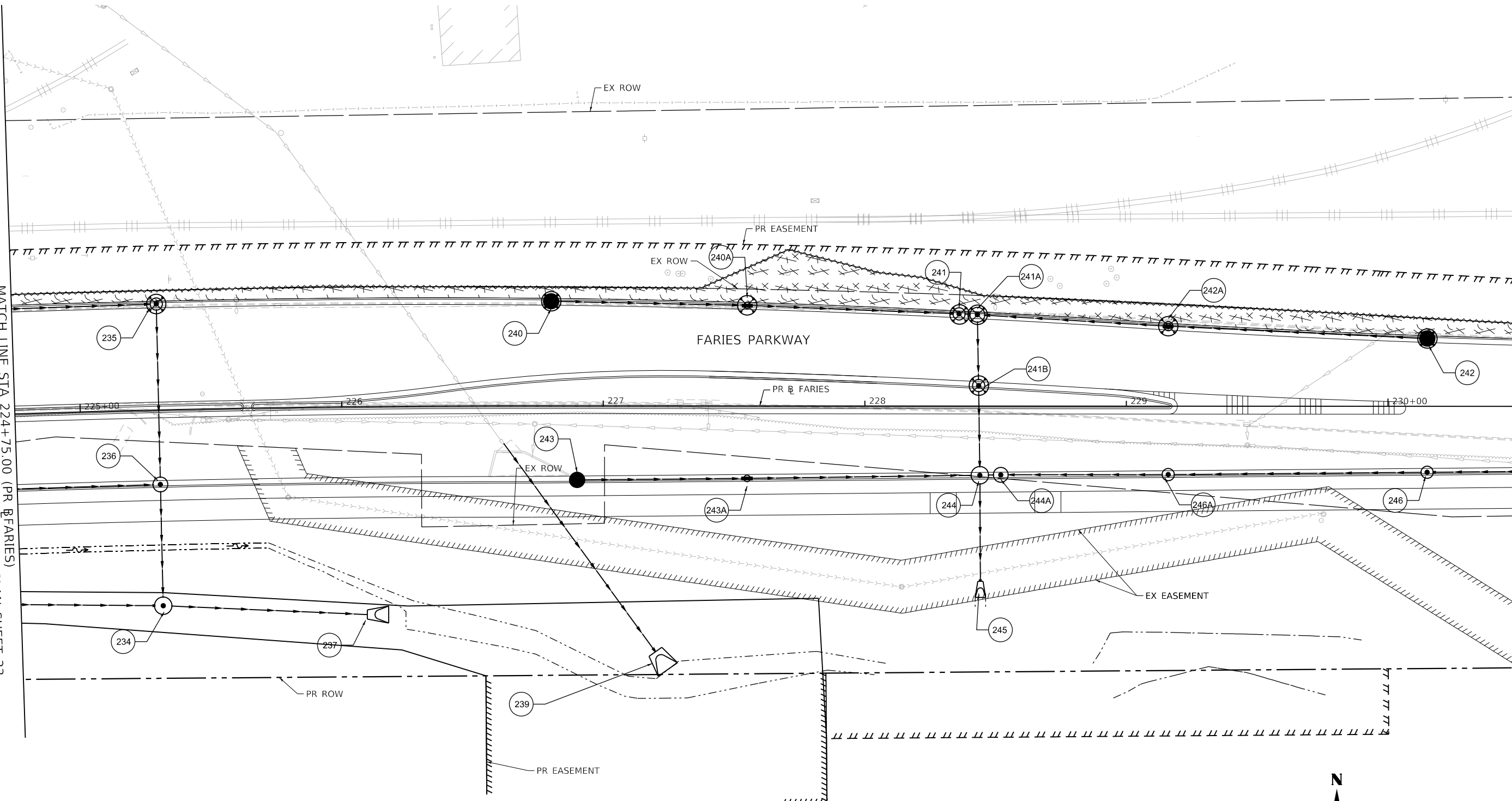
SCALE: 1"=20'    SHEET 33 OF 35 SHEETS    STA. 219+00.00 TO STA. 224+75.00

F.A.U. RTE.	SECTION	COUNTY	TOTAL SHEETS	SHEET NO.
7448	09-00933-01-BR	MACON	1019	341
CONTRACT NO. 95893				
ILLINOIS FED. AID PROJECT				

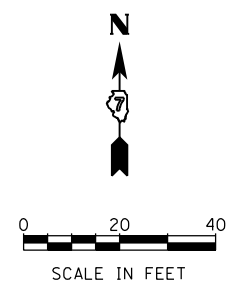
MODEL: Default  
 FILE NAME: p:\w\lucocomp\pw\benley.com\AECOM\_051\MA\Documents\60603202\Brush\_College\006-CAD\_GIS\910\_CAD\03\_SHEETS\02\_VHKS\Erosion\_Control\Temporary\_EC\_60603202\_SHT\_TempErosionControl\_5H194\_5714A-4C\_Farries05.dgn

SEE TEMPORARY EROSION AND SEDIMENTATION CONTROL PLAN SHEET 33  
 MATCH LINE STA 224+75.00 (PR B FARIES)

MATCH LINE STA 230+50.00 (PR B FARIES)  
 SEE TEMPORARY EROSION AND SEDIMENTATION CONTROL PLAN SHEET 35



TEMPORARY EROSION CONTROL LEGEND			
	INLET AND PIPE PROTECTION		TEMPORARY EROSION CONTROL SEEDING AND TEMPORARY MULCH
	INLET FILTER		TEMPORARY EROSION CONTROL BLANKET
	TEMPORARY DITCH CHECKS		TEMPORARY HD EROSION CONTROL BLANKET
	PERIMETER EROSION BARRIER		



design firm  
 no. 184001036  
**whks**  
 engineers + planners + land surveyors

USER NAME = rallender	DESIGNED - KMP	REVISED -
PLOT SCALE = 40.0000' / in.	DRAWN - KMP	REVISED -
PLOT DATE = 4/27/2021	CHECKED - RKA	REVISED -
	DATE - 4/30/2021	REVISED -

**STATE OF ILLINOIS  
 DEPARTMENT OF TRANSPORTATION**

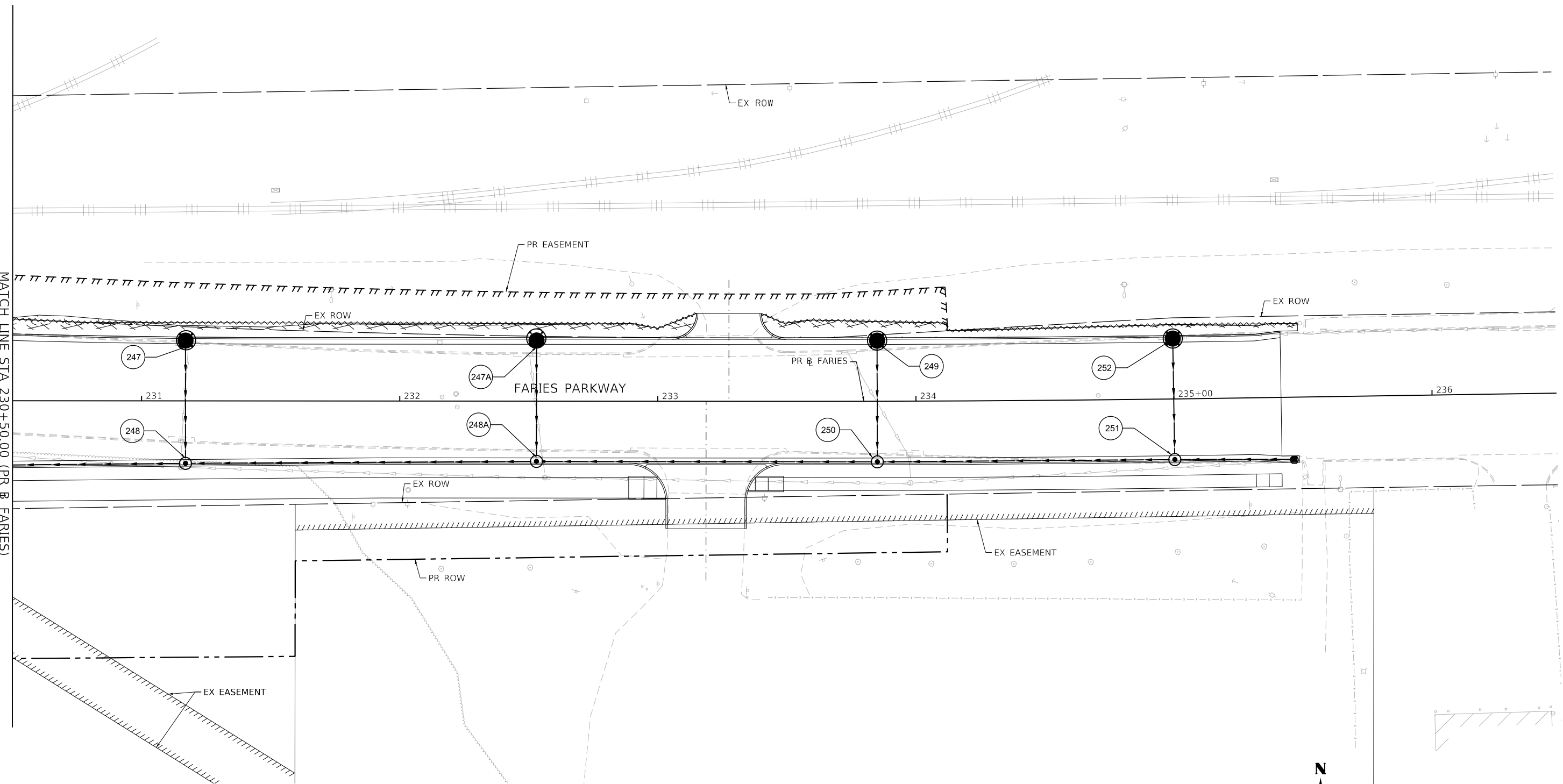
**TEMPORARY EROSION AND SEDIMENTATION CONTROL PLAN**  
**FARIES PARKWAY – STAGE 4A, 4B, & 4C**  
 SCALE: 1"=20' SHEET 34 OF 35 SHEETS STA. 224+75.00 TO STA. 230+50.00

F.A.U. RTE.	SECTION	COUNTY	TOTAL SHEETS	SHEET NO.
7448	09-00933-01-BR	MACON	1019	342
CONTRACT NO. 95893				
ILLINOIS FED. AID PROJECT				



MODEL: Default  
 FILE NAME: p:\w\lucocomm-pw-bentley.com\AECOM\_0516\_MA\Documents\60603202-Brush College\006-CAD GIS\010\_CAD\01\_SHEETS\02\_VHKS\Erosion Control\Temporary E.C.60603202\_SHT\_TempErosionControl\_5114A-C\_Farries06.dgn

MATCH LINE STA 230+50.00 (PR & FARIES)  
 SEE TEMPORARY EROSION AND SEDIMENTATION CONTROL PLAN SHEET 34



TEMPORARY EROSION CONTROL LEGEND			
	INLET AND PIPE PROTECTION		TEMPORARY EROSION CONTROL SEEDING AND TEMPORARY MULCH
	INLET FILTER		TEMPORARY EROSION CONTROL BLANKET
	TEMPORARY DITCH CHECKS		TEMPORARY HD EROSION CONTROL BLANKET
	PERIMETER EROSION BARRIER		

design firm  
 no. 184001036  
  
 engineers + planners + land surveyors

USER NAME = rallender	DESIGNED - KMP	REVISED -
PLOT SCALE = 40.0000 ' / in.	DRAWN - KMP	REVISED -
PLOT DATE = 4/27/2021	CHECKED - RKA	REVISED -
	DATE - 4/30/2021	REVISED -

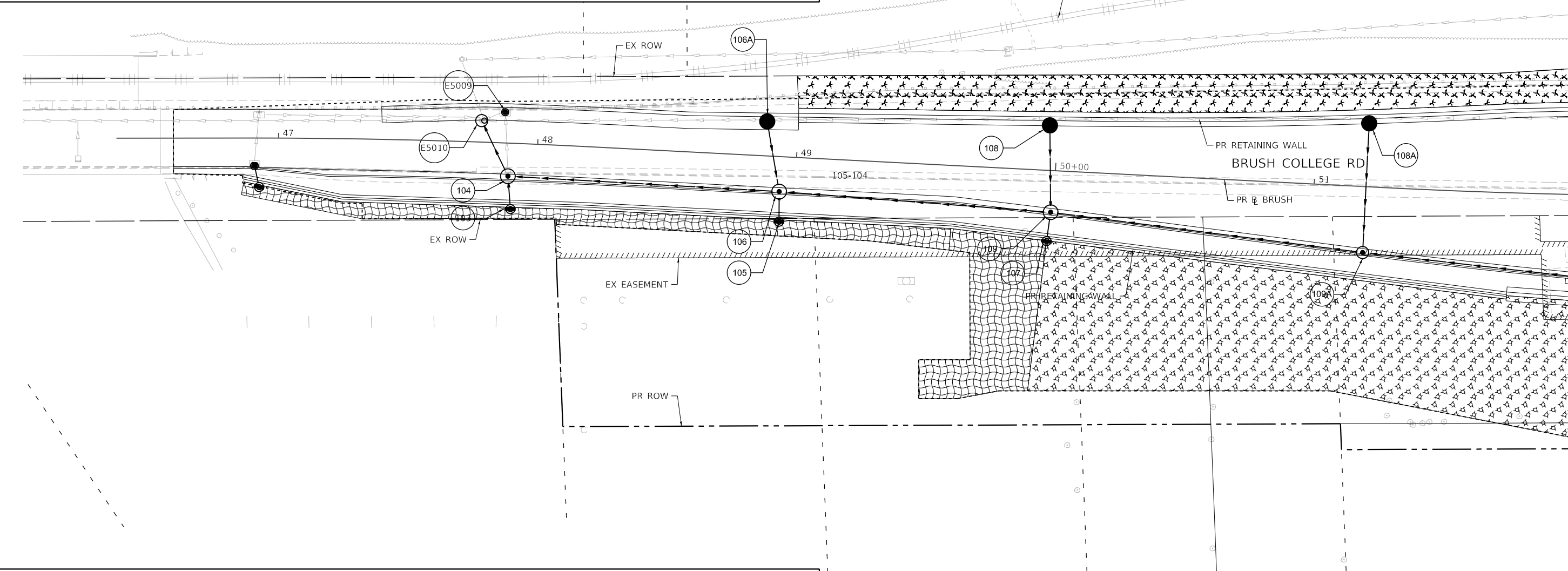
**STATE OF ILLINOIS**  
**DEPARTMENT OF TRANSPORTATION**

**TEMPORARY EROSION AND SEDIMENTATION CONTROL PLAN**  
**FARIES PARKWAY - STAGE 4A, 4B, & 4C**  
 SCALE: 1"=20'    SHEET 35 OF 35 SHEETS    STA. 230+50.00 TO STA.

F.A.U. RTE. 7448	SECTION 09-00933-01-BR	COUNTY MACON	TOTAL SHEETS 1019	SHEET NO. 343
CONTRACT NO. 95893				
ILLINOIS FED. AID PROJECT				

**PERMANENT EROSION CONTROL NOTES**

1. THE CONSTRUCTION LIMITS MAY BE ADJUSTED BY THE ENGINEER TO PRESERVE TREES. NO ADDITIONAL COMPENSATION WILL BE PAID TO THE CONTRACTOR FOR CHANGED CONSTRUCTION LIMITS UNLESS AUTHORIZED BY A CHANGE ORDER.
2. UNLESS OTHERWISE INDICATED, ALL VEGETATIVE AND STRUCTURAL EROSION AND SEDIMENT CONTROL PRACTICES WILL BE CONSTRUCTED ACCORDING TO IDOT STANDARD SPECIFICATIONS FOR ROAD AND BRIDGE CONSTRUCTION AND THE ILLINOIS URBAN MANUAL, LATEST EDITIONS.
3. ALL EROSION AND SEDIMENT CONTROLS SHALL REMAIN IN PLACE UNTIL PERMANENT SEED IS ESTABLISHED.
4. A COPY OF THE APPROVED EROSION AND SEDIMENT CONTROL PLAN SHALL BE MAINTAINED ON SITE AT ALL TIMES.
5. PRIOR TO COMMENCING LAND-DISTURBING ACTIVITIES IN AREAS OTHER THAN INDICATED ON THESE PLANS (INCLUDING, BUT NOT LIMITED TO, ADDITIONAL PHASES OF DEVELOPMENT AND OFF-SITE BORROW OR WASTE AREAS), A SUPPLEMENTARY EROSION CONTROL PLAN SHALL BE SUBMITTED TO THE OWNER FOR ACCEPTANCE.
6. THE CONTRACTOR IS RESPONSIBLE FOR INSTALLATION OF ANY ADDITIONAL EROSION CONTROL MEASURES NECESSARY TO PREVENT EROSION AND SEDIMENTATION AS DETERMINED BY THE REGULATORY AUTHORITIES.
7. DURING DEWATERING OPERATIONS, WATER SHALL BE PUMPED INTO SEDIMENT BASINS, SILT TRAPS OR FILTER BAGS. DEWATERING DIRECTLY INTO FIELD TILE OR STORM WATER STRUCTURES IS PROHIBITED.
8. IT IS THE RESPONSIBILITY OF THE GENERAL CONTRACTOR TO INFORM ANY SUBCONTRACTORS WHO MAY PERFORM WORK ON THIS PROJECT OF THE REQUIREMENTS IN IMPLEMENTING AND MAINTAINING THESE EROSION CONTROL PLANS AND THE NATIONAL POLLUTANT DISCHARGE ELIMINATION SYSTEMS (NPDES) PERMIT REQUIREMENTS SET FORTH BY THE ILLINOIS EPA.
9. REFER TO THE STORM WATER POLLUTION PREVENTION PLAN FOR INSPECTION AND MAINTENANCE SCHEDULES, AND SEQUENCE OF ACTIVITIES.
10. STAGING FOR EROSION CONTROL MEASURES SHOWN ON THESE PLANS CORRELATES WITH THE SUGGESTED STAGES OF CONSTRUCTION AND TRAFFIC CONTROL PLANS. THE CONTRACTOR MAY ADJUST THE SEQUENCING.



MATCH LINE STA 52+00.00 (PR @ BRUSH)  
STAGE 1 PERMANENT EROSION CONTROL ENDS AT STATION 52+00.00

**PERMANENT EROSION CONTROL LEGEND**

	SEEDING, CLASS 1A WITH MULCH METHOD 2		SEEDING, CLASS 1A WITH EROSION CONTROL BLANKET		STONE RIPRAP, CLASS A3
	SEEDING, CLASS 2A WITH MULCH METHOD 2		SEEDING, CLASS 1A WITH HD EROSION CONTROL BLANKET		STONE RIPRAP, CLASS A4
	SEEDING, CLASS 2A WITH EROSION CONTROL BLANKET				

design firm  
no. 184001036  
**whks**  
engineers + planners + land surveyors

USER NAME = rallender	DESIGNED - KMP	REVISED -
PLOT SCALE = 40.0000' / in.	DRAWN - KMP	REVISED -
PLOT DATE = 4/27/2021	CHECKED - RKA	REVISED -
	DATE - 4/30/2021	REVISED -

**STATE OF ILLINOIS  
DEPARTMENT OF TRANSPORTATION**

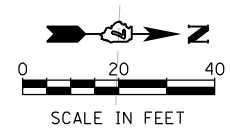
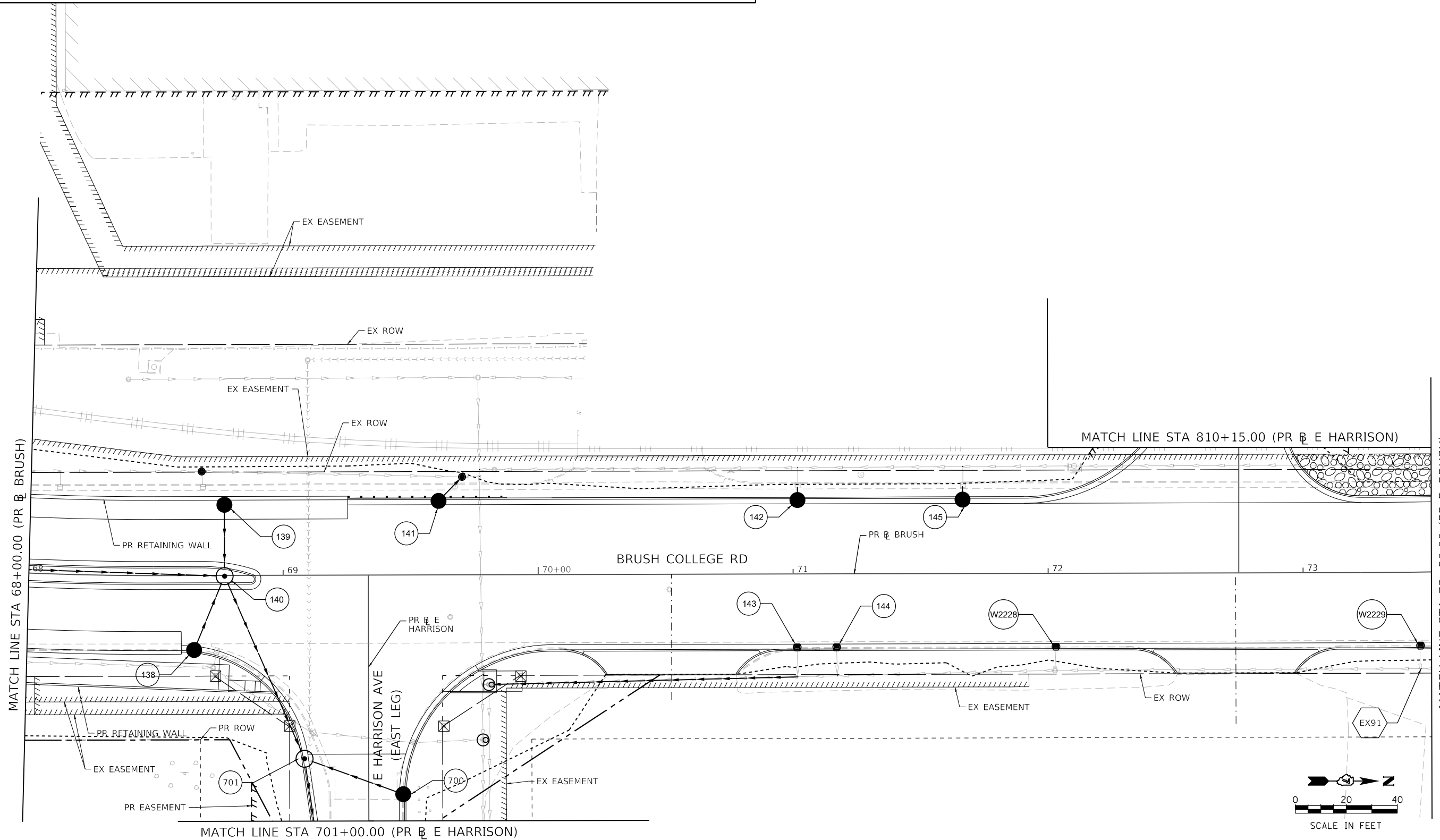
**PERMANENT EROSION AND SEDIMENTATION CONTROL PLAN**  
**BRUSH COLLEGE ROAD - STAGE 1**  
SCALE: 1"=20' SHEET 1 OF 35 SHEETS STA. TO STA. 52+00.00

F.A.U. RTE. 7448	SECTION 09-00933-01-BR	COUNTY MACON	TOTAL SHEETS 1019	SHEET NO. 344
CONTRACT NO. 95893				
ILLINOIS FED. AID PROJECT				

MODEL: Default  
FILE NAME: p:\w\com-pp-w\hntley.com\AECOM\_0516\_MA\Documents\60603202-Brush\_College\0906-CAD GIS\10\_CAD\01\_SHEETS\02\_VHKS\Erosion\_Control\Permanent\_EC\_60603202\_SHT\_PermitErosionControl\_Sht01\_5101\_Brush01.dgn

**PERMANENT EROSION CONTROL LEGEND**

	SEEDING, CLASS 1A WITH MULCH METHOD 2		SEEDING, CLASS 1A WITH EROSION CONTROL BLANKET		STONE RIPRAP, CLASS A3
	SEEDING, CLASS 2A WITH MULCH METHOD 2		SEEDING, CLASS 1A WITH HD EROSION CONTROL BLANKET		STONE RIPRAP, CLASS A4
			SEEDING, CLASS 2A WITH EROSION CONTROL BLANKET		



SEE PERMANENT EROSION AND SEDIMENTATION CONTROL PLAN SHEET 3

MODEL: Default  
FILE NAME: p:\1\com-hp-pw-bentley.com\AECOM\_051\IA\Documents\60603202-Brush\_College\00-CAD\03-SHEETS\02\_VHKS\Erosion\_Control\Permanent\_EC\_60603202\_SHT\_PermitErosionControl\_Sht02\_5T01\_Brush05.dgn

design firm  
no. 184001036  
**whks**  
engineers + planners + land surveyors

USER NAME = rallender	DESIGNED - KMP	REVISED -
PLOT SCALE = 40.0000' / in.	DRAWN - KMP	REVISED -
PLOT DATE = 4/27/2021	CHECKED - RKA	REVISED -
	DATE - 4/30/2021	REVISED -

**STATE OF ILLINOIS  
DEPARTMENT OF TRANSPORTATION**

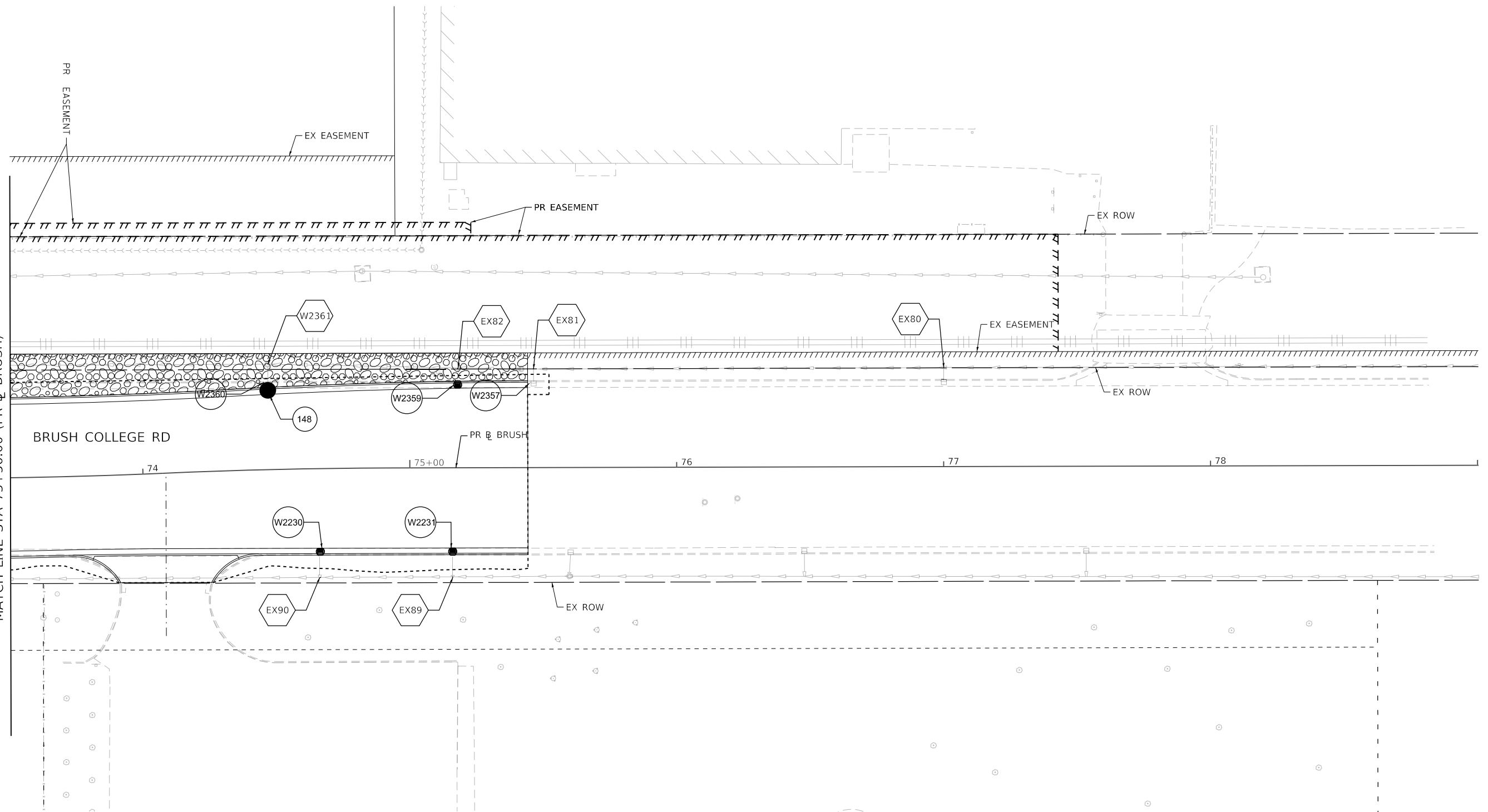
**PERMANENT EROSION AND SEDIMENTATION CONTROL PLAN  
BRUSH COLLEGE ROAD - STAGE 1**

SCALE: 1"=20' SHEET 2 OF 35 SHEETS STA. 68+00.00 TO STA. 73+50.00

F.A.U. RTE. 7448	SECTION 09-00933-01-BR	COUNTY MACON	TOTAL SHEETS 1019	SHEET NO. 345
CONTRACT NO. 95893				
ILLINOIS FED. AID PROJECT				

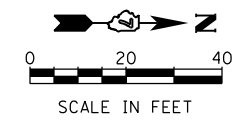
MODEL: Default  
 FILE NAME: p:\w\mcom-np-w\hntley.com\AECOM\_0516\_MA\Documents\60603202-Brush\_College\0906-CAD\_GIS\09\_10\_CAD\03\_SHEETS\02\_VHKS\Erosion\_Control\Permanent\_EC\_60603202\_SHT\_PermitErosionControl\_0403\_5T01\_Brush106.dgn

SEE PERMANENT EROSION AND SEDIMENTATION CONTROL PLAN SHEET 2  
 MATCH LINE STA 73+50.00 (PR & BRUSH)



**PERMANENT EROSION CONTROL LEGEND**

	SEEDING, CLASS 1A WITH MULCH METHOD 2		SEEDING, CLASS 1A WITH EROSION CONTROL BLANKET		STONE RIPRAP, CLASS A3
	SEEDING, CLASS 2A WITH MULCH METHOD 2		SEEDING, CLASS 1A WITH HD EROSION CONTROL BLANKET		STONE RIPRAP, CLASS A4
	SEEDING, CLASS 2A WITH EROSION CONTROL BLANKET				



USER NAME = rallender	DESIGNED - KMP	REVISED -
PLOT SCALE = 40.0000' / in.	DRAWN - KMP	REVISED -
PLOT DATE = 4/27/2021	CHECKED - RKA	REVISED -
	DATE - 4/30/2021	REVISED -

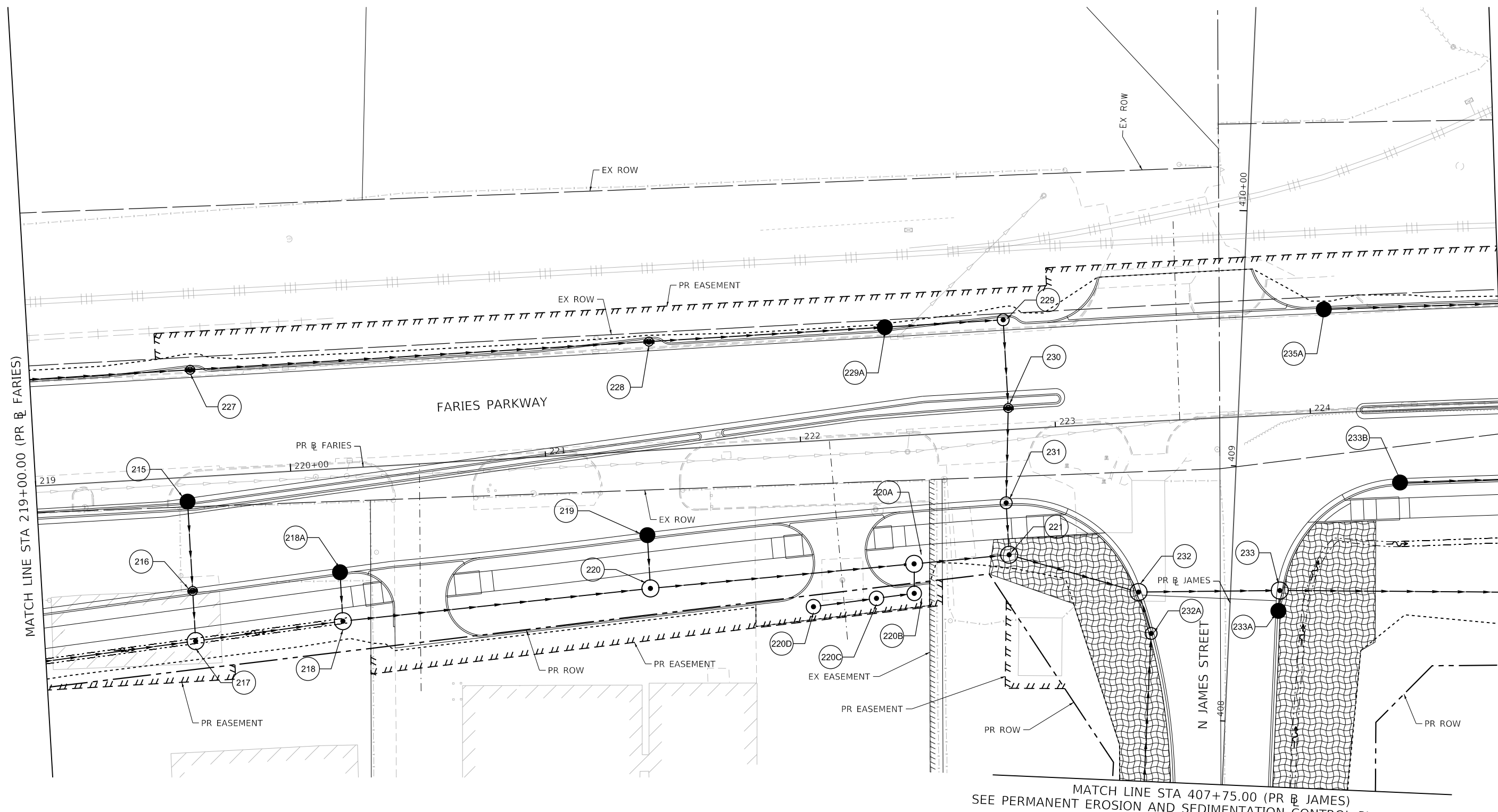
**STATE OF ILLINOIS  
 DEPARTMENT OF TRANSPORTATION**

**PERMANENT EROSION AND SEDIMENTATION CONTROL PLAN  
 BRUSH COLLEGE ROAD - STAGE 1**

SCALE: 1"=20'    SHEET 3 OF 35 SHEETS    STA. 73+50.00 TO STA.

F.A.U. RTE.	SECTION	COUNTY	TOTAL SHEETS	SHEET NO.
7448	09-00933-01-BR	MACON	1019	346
CONTRACT NO. 95893				
ILLINOIS FED. AID PROJECT				

MODEL: Default  
 FILE NAME: p:\w\mcom-nw-bentley.com\AECOM\_051\MA\Documents\60603202-Brush\_College\00-CAD\_GIS\910\_CAD\03\_SHEETS\02\_VHKS\Erosion\_Control\Permanent\_EC\_60603202\_SHT\_PermitErosionControl\_Sheet\_5\01\_Faries04.dgn

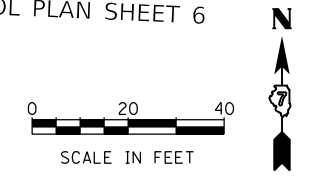


MATCH LINE STA 407+75.00 (PR JAMES)  
 SEE PERMANENT EROSION AND SEDIMENTATION CONTROL PLAN SHEET 6

MATCH LINE STA 224+75.00 (PR Faries)  
 SEE PERMANENT EROSION AND SEDIMENTATION CONTROL PLAN SHEET 5

**PERMANENT EROSION CONTROL LEGEND**

	SEEDING, CLASS 1A WITH MULCH METHOD 2		SEEDING, CLASS 1A WITH EROSION CONTROL BLANKET		STONE RIPRAP, CLASS A3
	SEEDING, CLASS 2A WITH MULCH METHOD 2		SEEDING, CLASS 1A WITH HD EROSION CONTROL BLANKET		STONE RIPRAP, CLASS A4
	SEEDING, CLASS 2A WITH EROSION CONTROL BLANKET				



USER NAME = rallender	DESIGNED - KMP	REVISED -
PLOT SCALE = 40.0000' / in.	DRAWN - KMP	REVISED -
PLOT DATE = 4/27/2021	CHECKED - RKA	REVISED -
	DATE - 4/30/2021	REVISED -

**STATE OF ILLINOIS  
 DEPARTMENT OF TRANSPORTATION**

**PERMANENT EROSION AND SEDIMENTATION CONTROL PLAN  
 FARIES PARKWAY - STAGE 1**

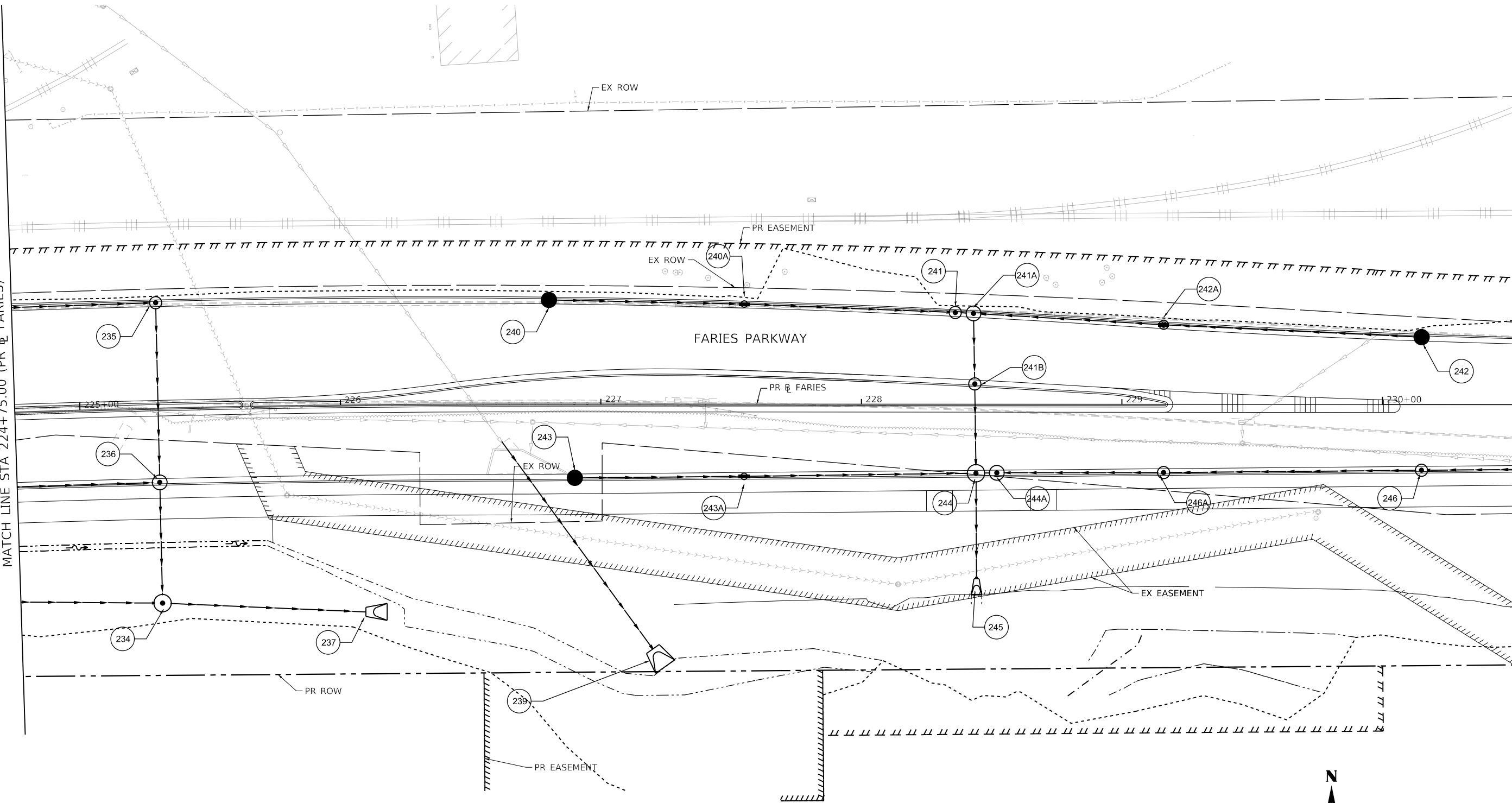
SCALE: 1"=20'    SHEET 4 OF 35 SHEETS    STA. 219+00.00 TO STA. 224+75.00

F.A.U. RTE. 7448	SECTION 09-00933-01-BR	COUNTY MACON	TOTAL SHEETS 1019	SHEET NO. 347
CONTRACT NO. 95893				
ILLINOIS FED. AID PROJECT				

MODEL: Default  
 FILE NAME: p:\mecom\p-w\benley.com\AECOM\_051\_M\Documents\60603202-Brush\_College\006-CAD\_GIS\910\_CAD\03\_SHEETS\02\_VHKS\Erosion\_Control\Permanent\_EC\_60603202\_SHT\_PermitErosionControl\_Sht05\_3T1\_Farries05.dgn

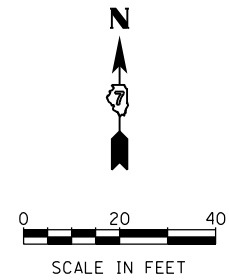
SEE PERMANENT EROSION AND SEDIMENTATION CONTROL PLAN SHEET 4  
 MATCH LINE STA 224+75.00 (PR @ FARIES)

MATCH LINE STA 230+50.00 (PR @ FARIES)



**PERMANENT EROSION CONTROL LEGEND**

	SEEDING, CLASS 1A WITH MULCH METHOD 2		SEEDING, CLASS 1A WITH EROSION CONTROL BLANKET		STONE RIPRAP, CLASS A3
	SEEDING, CLASS 2A WITH MULCH METHOD 2		SEEDING, CLASS 1A WITH HD EROSION CONTROL BLANKET		STONE RIPRAP, CLASS A4
	SEEDING, CLASS 2A WITH EROSION CONTROL BLANKET				



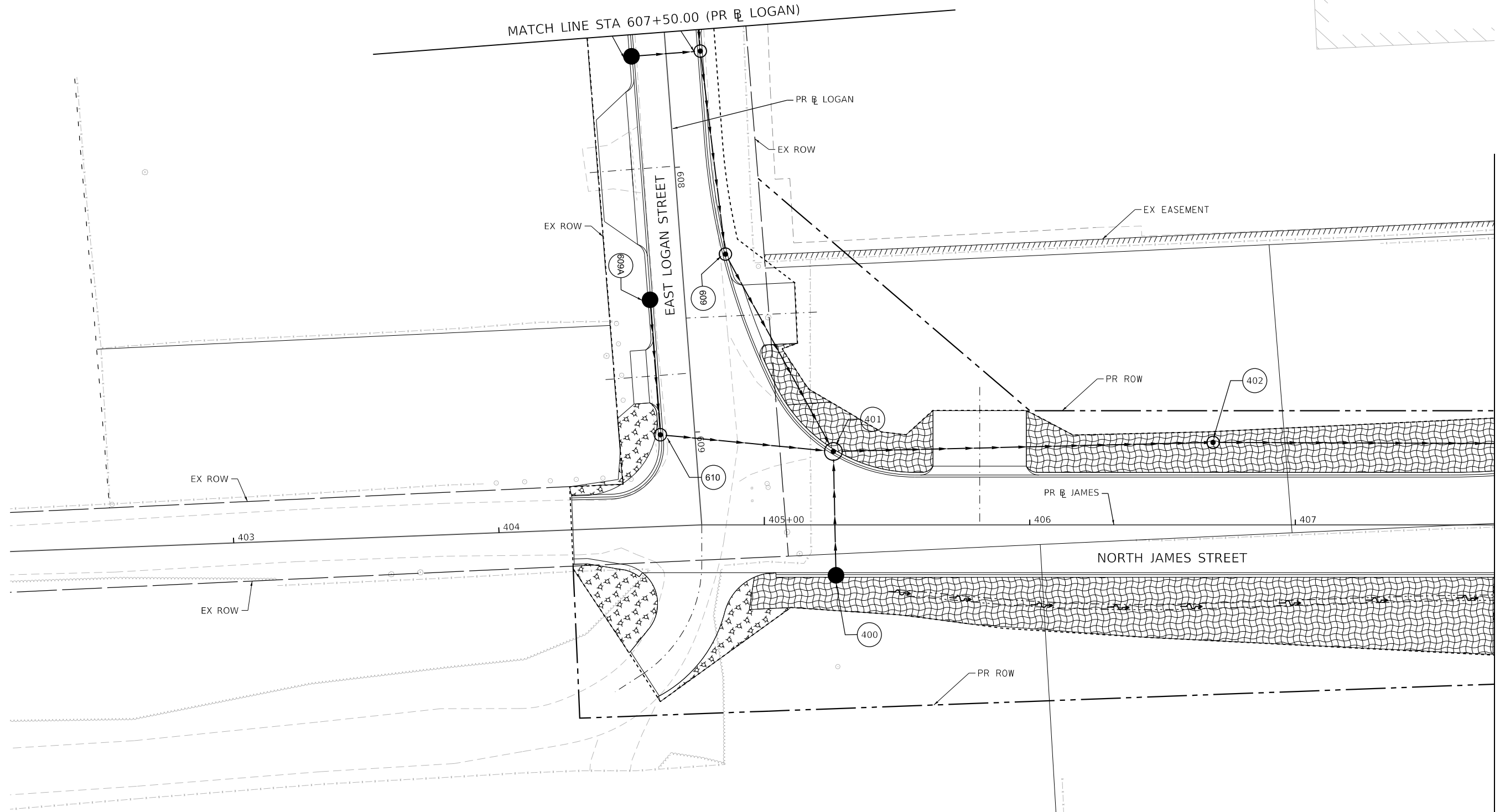
USER NAME = rallender	DESIGNED - KMP	REVISED -
PLOT SCALE = 40.0000' / in.	DRAWN - KMP	REVISED -
PLOT DATE = 4/27/2021	CHECKED - RKA	REVISED -
	DATE - 4/30/2021	REVISED -

**STATE OF ILLINOIS  
 DEPARTMENT OF TRANSPORTATION**

**PERMANENT EROSION AND SEDIMENTATION CONTROL PLAN  
 FARIES PARKWAY - STAGE 1**  
 SCALE: 1"=20' SHEET 5 OF 35 SHEETS STA. 224+75.00 TO STA. 230+50.00

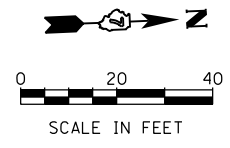
F.A.U. RTE.	SECTION	COUNTY	TOTAL SHEETS	SHEET NO.
7448	09-00933-01-BR	MACON	1019	348
CONTRACT NO. 95893				
ILLINOIS FED. AID PROJECT				

MODEL: Default  
 FILE NAME: p:\w\com-np-w\hennley.com\AECOM\_0516\_NA\Documents\60603202-Brush\_College\006-CAD\_GIS\910\_CAD\03\_SHEETS\02\_VHKS\Erosion\_Control\Permanent\_EC\_60603202\_SHT\_PermitErosionControl\_Sht06\_S101\_james01.dgn



MATCH LINE STA 407+75.00 (PR JAMES)  
 SEE PERMANENT EROSION AND SEDIMENTATION CONTROL PLAN SHEET 4

PERMANENT EROSION CONTROL LEGEND					
	SEEDING, CLASS 1A WITH MULCH METHOD 2		SEEDING, CLASS 1A WITH EROSION CONTROL BLANKET		STONE RIPRAP, CLASS A3
	SEEDING, CLASS 2A WITH MULCH METHOD 2		SEEDING, CLASS 1A WITH HD EROSION CONTROL BLANKET		STONE RIPRAP, CLASS A4
	SEEDING, CLASS 2A WITH EROSION CONTROL BLANKET				



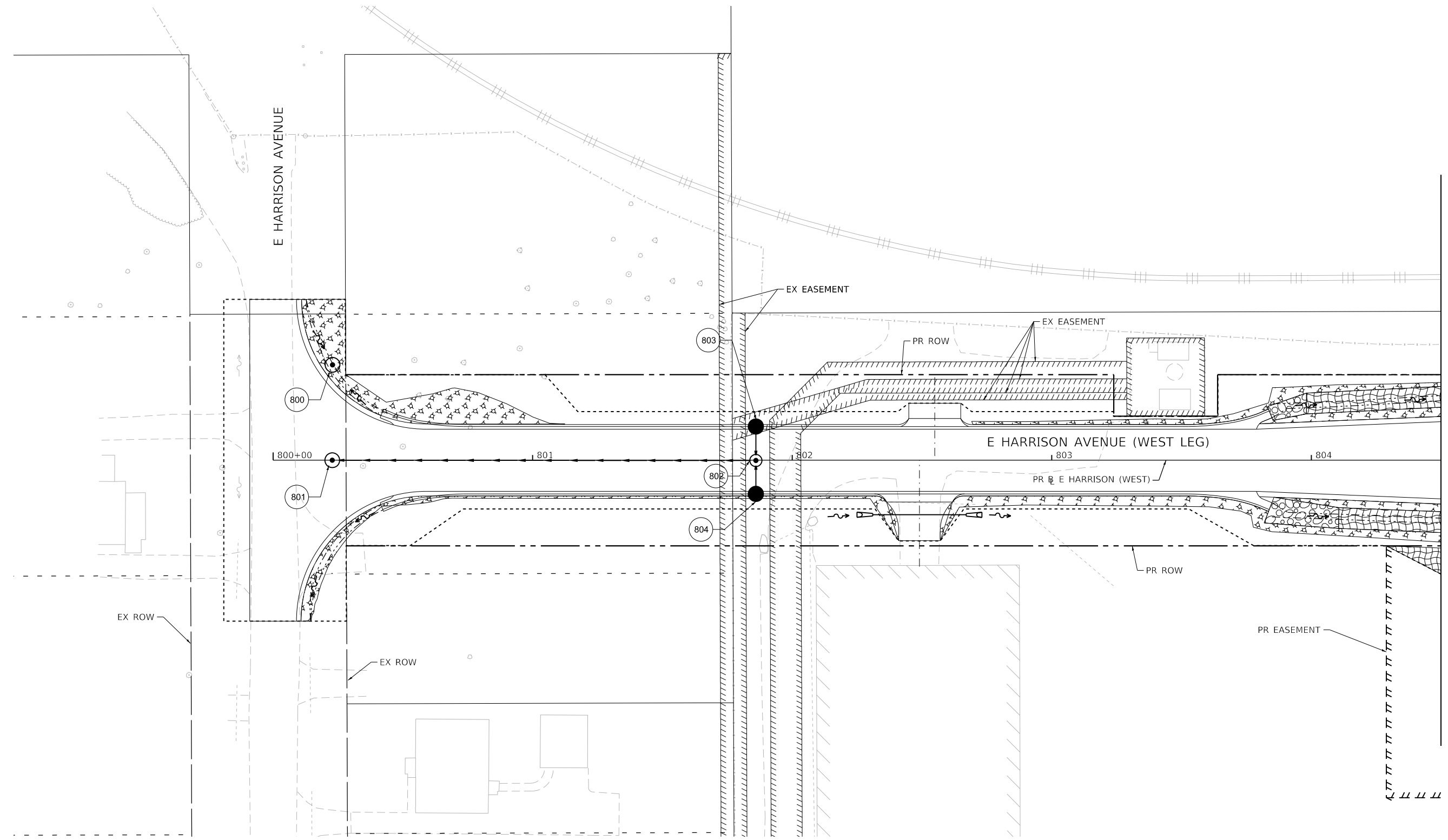
USER NAME = rallender	DESIGNED - KMP	REVISED -
PLOT SCALE = 40.0000' / in.	DRAWN - KMP	REVISED -
PLOT DATE = 4/27/2021	CHECKED - RKA	REVISED -
	DATE - 4/30/2021	REVISED -

**STATE OF ILLINOIS  
 DEPARTMENT OF TRANSPORTATION**

<b>PERMANENT EROSION AND SEDIMENTATION CONTROL PLAN</b>			
<b>NORTH JAMES STREET - STAGE 1</b>			
SCALE: 1"=20'	SHEET 6 OF 35 SHEETS	STA. 607+50.00 TO STA. 407+75.00	

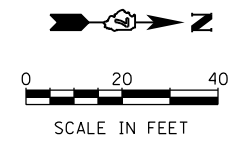
F.A.U. RTE.	SECTION	COUNTY	TOTAL SHEETS	SHEET NO.
7448	09-00933-01-BR	MACON	1019	349
CONTRACT NO. 95893				
ILLINOIS FED. AID PROJECT				

MODEL: Default  
 FILE NAME: p:\w\mescom-nw-bentley.com\AECOM\_051\IA\Documents\60603202\02-Brush\_College\006-CAD\_GIS\910\_CAD\03\_SHEETS\02\_VHKS\Erosion\_Control\Permanent\_EC\_60603202\_SHT\_PermitErosionControl\_Sht07\_510\_VH-Harrison01.dgn



MATCH LINE STA 804+50.00 (PR E HARRISON)  
 SEE PERMANENT EROSION AND SEDIMENTATION CONTROL PLAN SHEET 8

PERMANENT EROSION CONTROL LEGEND			
	SEEDING, CLASS 1A WITH MULCH METHOD 2		SEEDING, CLASS 1A WITH EROSION CONTROL BLANKET
	SEEDING, CLASS 2A WITH MULCH METHOD 2		SEEDING, CLASS 1A WITH HD EROSION CONTROL BLANKET
			SEEDING, CLASS 2A WITH EROSION CONTROL BLANKET
			STONE RIPRAP, CLASS A3
			STONE RIPRAP, CLASS A4



USER NAME = rallender	DESIGNED - KMP	REVISED -
PLOT SCALE = 40.0000' / in.	DRAWN - KMP	REVISED -
PLOT DATE = 4/27/2021	CHECKED - RKA	REVISED -
	DATE - 4/30/2021	REVISED -

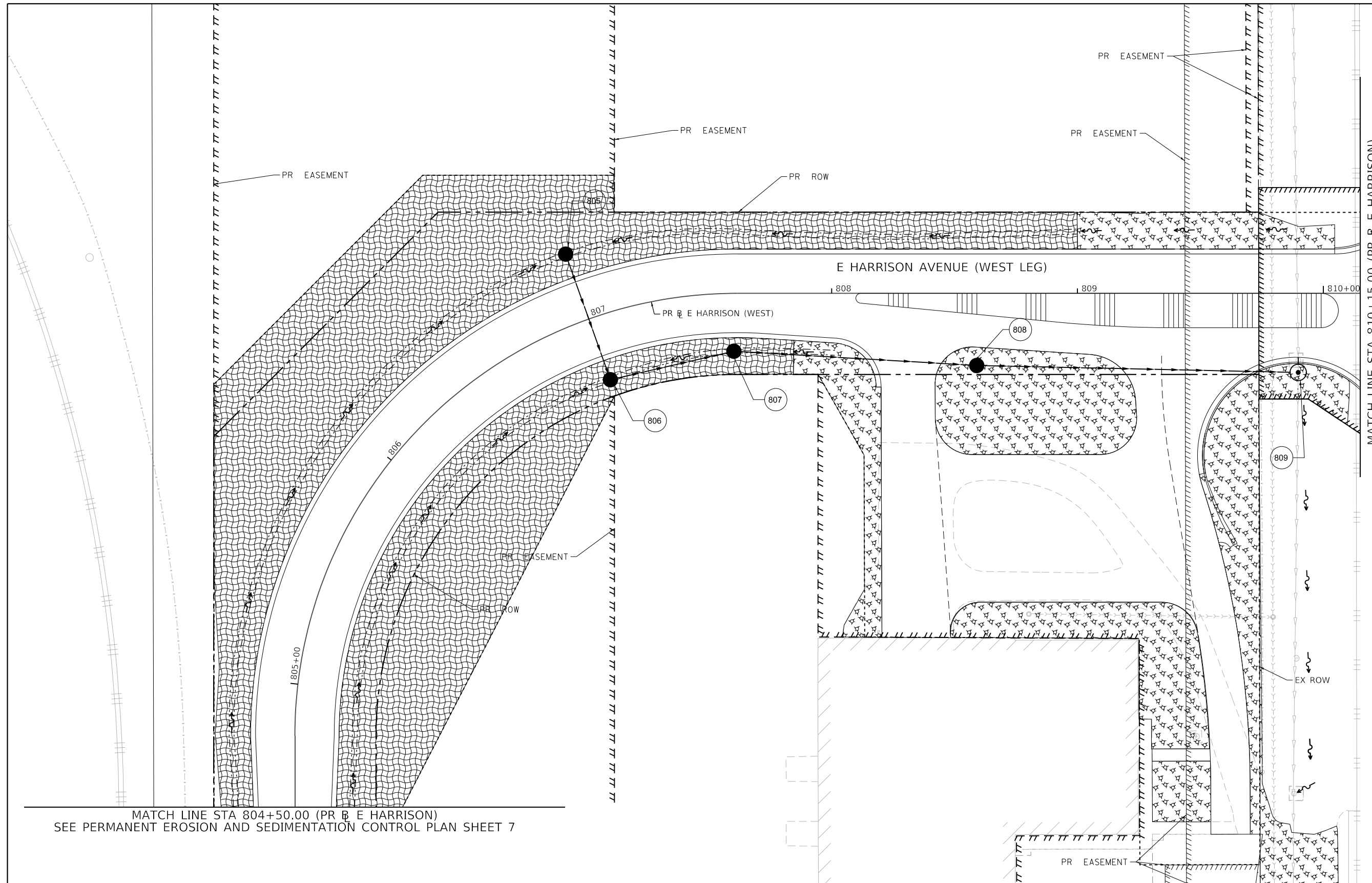
**STATE OF ILLINOIS  
 DEPARTMENT OF TRANSPORTATION**

<b>PERMANENT EROSION AND SEDIMENTATION CONTROL PLAN</b>		
<b>E HARRISON AVENUE (WEST LEG) - STAGE 1</b>		
SCALE: 1"=20'	SHEET 7 OF 35 SHEETS	STA. 800+00.00 TO STA. 804+50.00

F.A.U. RTE.	SECTION	COUNTY	TOTAL SHEETS	SHEET NO.
7448	09-00933-01-BR	MACON	1019	350
CONTRACT NO. 95893				
ILLINOIS FED. AID PROJECT				

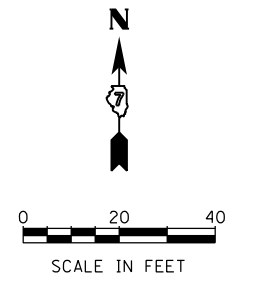


MODEL: Default  
 FILE NAME: p:\w\mescom-np-pw-bentley.com\AECOM\_051\IA\Documents\60603202-Brush\College\00-CAD GIS\910\_CAD\03\_SHEETS\02\_VHKS\Erosion Control\Permanent E.C. 60603202\_SHT\_PermitErosionControl\_Sht08\_S101\_V-Harrison02.dgn



**PERMANENT EROSION CONTROL LEGEND**

	SEEDING, CLASS 1A WITH MULCH METHOD 2		SEEDING, CLASS 1A WITH EROSION CONTROL BLANKET		STONE RIPRAP, CLASS A3
	SEEDING, CLASS 2A WITH MULCH METHOD 2		SEEDING, CLASS 1A WITH HD EROSION CONTROL BLANKET		STONE RIPRAP, CLASS A4
	SEEDING, CLASS 2A WITH EROSION CONTROL BLANKET				



USER NAME = rallender	DESIGNED - KMP	REVISED -
PLOT SCALE = 40.0000' / in.	DRAWN - KMP	REVISED -
PLOT DATE = 4/27/2021	CHECKED - RKA	REVISED -
	DATE - 4/30/2021	REVISED -

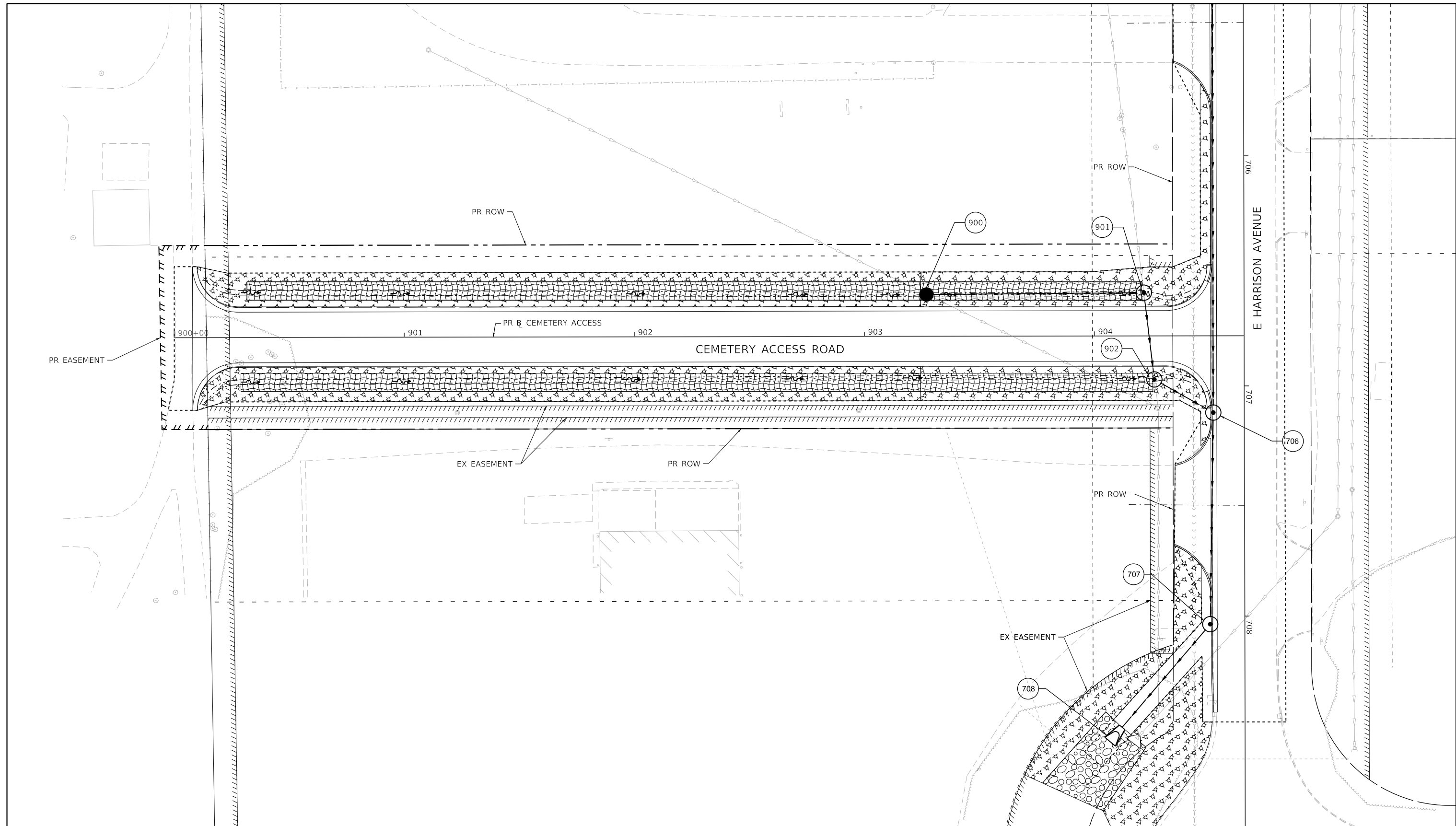
**STATE OF ILLINOIS  
 DEPARTMENT OF TRANSPORTATION**

**PERMANENT EROSION AND SEDIMENTATION CONTROL PLAN  
 E HARRISON AVENUE (WEST LEG) - STAGE 1**

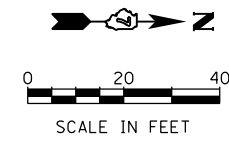
SCALE: 1"=20' SHEET 8 OF 35 SHEETS STA. 804+50.00 TO STA. 810+15.00

F.A.U. RTE. 7448	SECTION 09-00933-01-BR	COUNTY MACON	TOTAL SHEETS 1019	SHEET NO. 351
CONTRACT NO. 95893				
ILLINOIS FED. AID PROJECT				

MODEL: Default  
 FILE NAME: p:\w\mescom-pw-bentley.com\AECOM\_0516\_MA\Documents\60603202-Brush\_College\006-CAD\_GIS\910\_CAD\03\_SHEETS\02\_VHKS\Erosion\_Control\Permanent\_EC\_60603202\_SHT\_PermitErosionControl\_9109\_5101\_Cemetery01.dgn



PERMANENT EROSION CONTROL LEGEND			
	SEEDING, CLASS 1A WITH MULCH METHOD 2		SEEDING, CLASS 1A WITH EROSION CONTROL BLANKET
	SEEDING, CLASS 2A WITH MULCH METHOD 2		SEEDING, CLASS 1A WITH HD EROSION CONTROL BLANKET
			SEEDING, CLASS 2A WITH EROSION CONTROL BLANKET
			STONE RIPRAP, CLASS A3
			STONE RIPRAP, CLASS A4



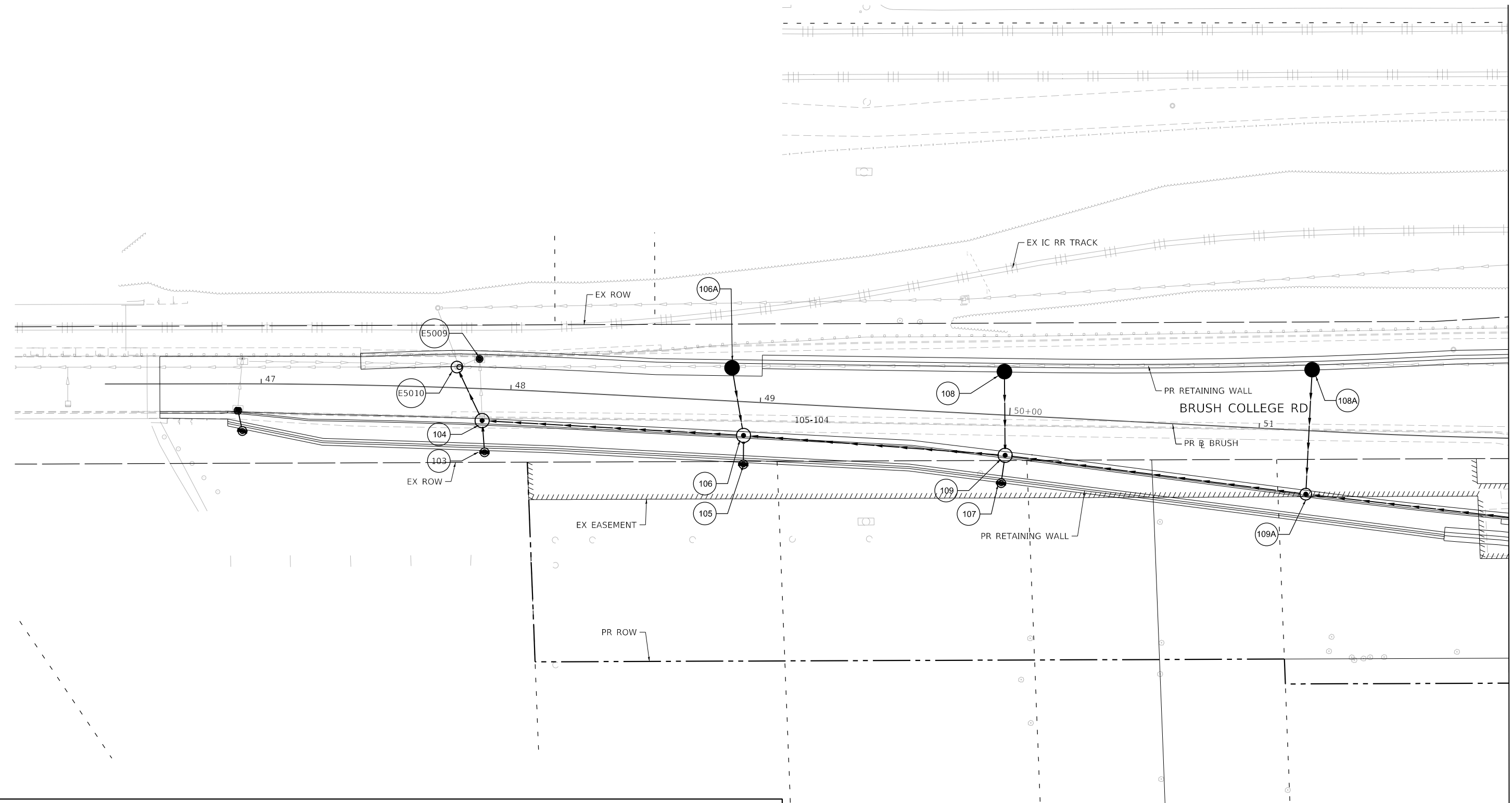
DESIGNED - KMP	REVISIED -
DRAWN - KMP	REVISIED -
CHECKED - RKA	REVISIED -
DATE - 4/30/2021	REVISIED -

**STATE OF ILLINOIS  
 DEPARTMENT OF TRANSPORTATION**

<b>PERMANENT EROSION AND SEDIMENTATION CONTROL PLAN</b>			
<b>CEMETERY ACCESS ROAD - STAGE 1</b>			
SCALE: 1"=20'	SHEET 9 OF 35 SHEETS	STA. 900+00.00 TO STA. 904+52.12	

F.A.U. RTE. 7448	SECTION 09-00933-01-BR	COUNTY MACON	TOTAL SHEETS 1019	SHEET NO. 352
CONTRACT NO. 95893				
ILLINOIS FED. AID PROJECT				

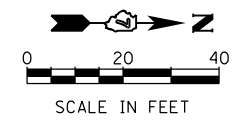
MODEL: Default  
FILE NAME: p:\w\mcom-np-w\hntley.com\AECOM\_051\MA\Documents\60603202-Brush\_College\00-CAD\_GIS\910\_CAD\01\_SHEETS\02\_VHKS\Erosion\_Control\Permanent\_EC\_60603202\_SHT\_PermitErosionControl\_SHT02\_Brush01.dgn



MATCH LINE STA 52+00.00 (PR @ BRUSH)  
SEE PERMANENT EROSION AND SEDIMENTATION CONTROL PLAN SHEET 11

**PERMANENT EROSION CONTROL LEGEND**

	SEEDING, CLASS 1A WITH MULCH METHOD 2		SEEDING, CLASS 1A WITH EROSION CONTROL BLANKET		STONE RIPRAP, CLASS A3
	SEEDING, CLASS 2A WITH MULCH METHOD 2		SEEDING, CLASS 1A WITH HD EROSION CONTROL BLANKET		STONE RIPRAP, CLASS A4
	SEEDING, CLASS 2A WITH EROSION CONTROL BLANKET				



USER NAME = rallender	DESIGNED - KMP	REVISED -
PLOT SCALE = 40.0000' / in.	DRAWN - KMP	REVISED -
PLOT DATE = 4/27/2021	CHECKED - RKA	REVISED -
	DATE - 4/30/2021	REVISED -

**STATE OF ILLINOIS  
DEPARTMENT OF TRANSPORTATION**

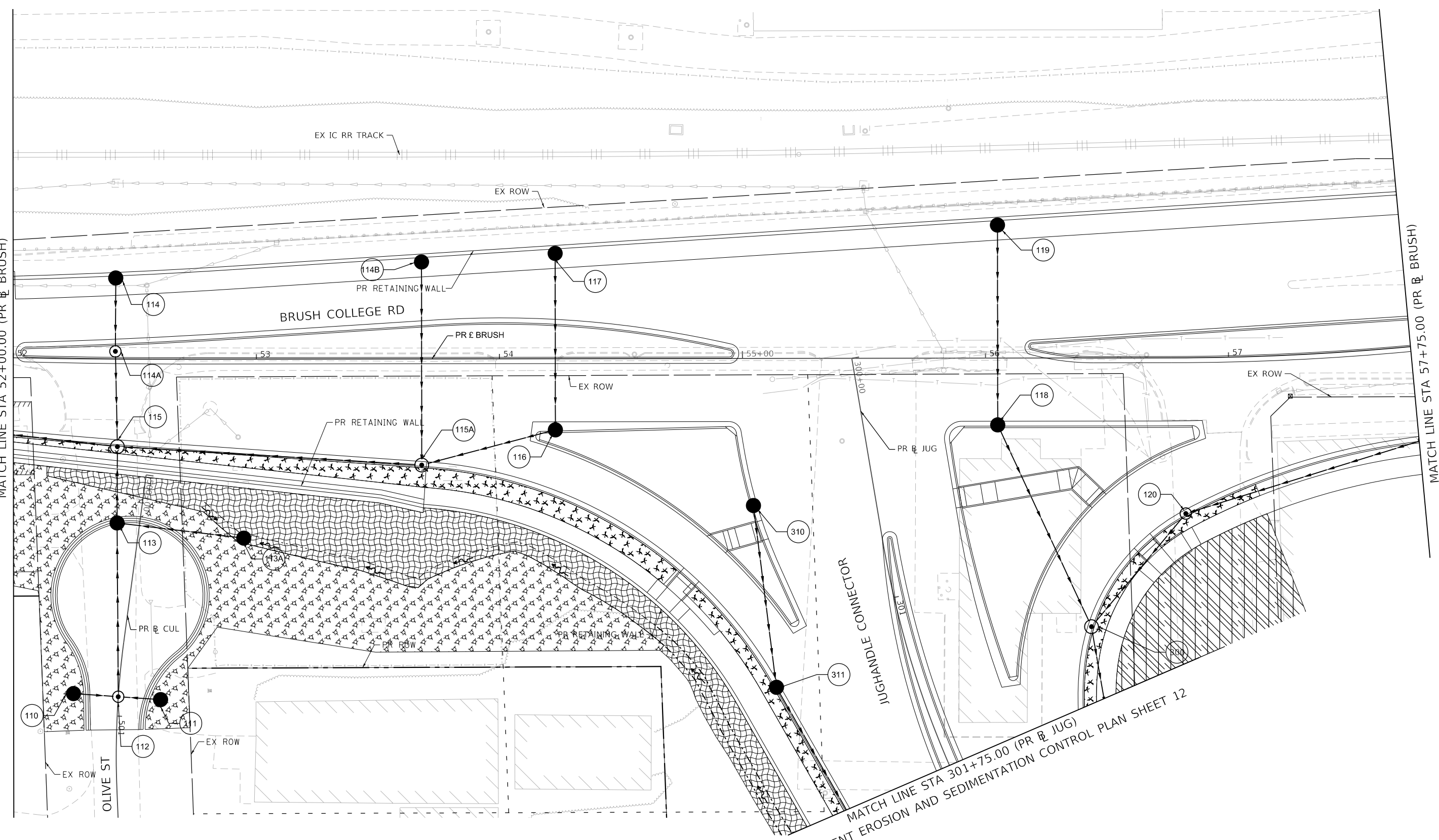
**PERMANENT EROSION AND SEDIMENTATION CONTROL PLAN  
BRUSH COLLEGE ROAD - STAGE 2**

SCALE: 1"=20'    SHEET 10 OF 35 SHEETS    STA.    TO STA. 52+00.00

F.A.U. RTE.	SECTION	COUNTY	TOTAL SHEETS	SHEET NO.
7448	09-00933-01-BR	MACON	1019	353
CONTRACT NO. 95893				
ILLINOIS FED. AID PROJECT				

MODEL: Default  
 FILE NAME: p:\w\com\p-w\hntel\com\AECOM\_051\MA\Documents\60603202-Brush\_College\00-CAD\_GIS\910\_CAD\03\_SHEETS\02\_VHKS\Erosion\_Control\Permanent\_EC\_60603202\_SHT\_PermitErosionControl\_BH11\_5T02\_Brush02.dgn

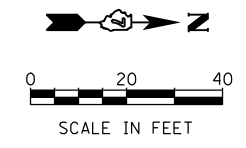
SEE PERMANENT EROSION AND SEDIMENTATION CONTROL PLAN SHEET 10  
 MATCH LINE STA 52+00.00 (PR B BRUSH)



MATCH LINE STA 57+75.00 (PR B BRUSH)

SEE PERMANENT EROSION AND SEDIMENTATION CONTROL PLAN SHEET 12  
 MATCH LINE STA 301+75.00 (PR B JUG)

PERMANENT EROSION CONTROL LEGEND			
	SEEDING, CLASS 1A WITH MULCH METHOD 2		SEEDING, CLASS 1A WITH EROSION CONTROL BLANKET
	SEEDING, CLASS 2A WITH MULCH METHOD 2		SEEDING, CLASS 1A WITH HD EROSION CONTROL BLANKET
			SEEDING, CLASS 2A WITH EROSION CONTROL BLANKET
			STONE RIPRAP, CLASS A3
			STONE RIPRAP, CLASS A4



DESIGNED - KMP	REVISIED -
DRAWN - KMP	REVISIED -
CHECKED - RKA	REVISIED -
DATE - 4/30/2021	REVISIED -

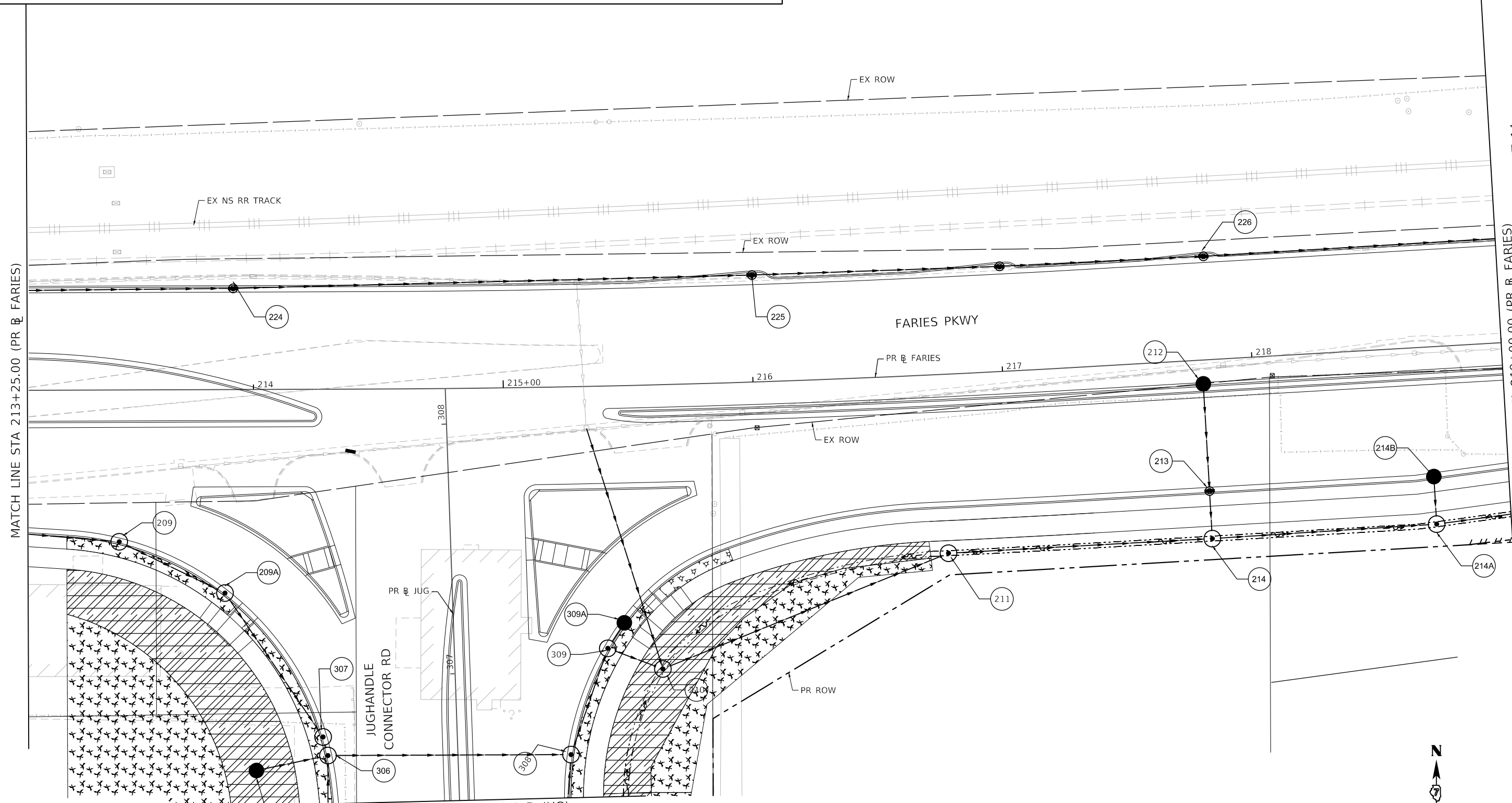
STATE OF ILLINOIS  
 DEPARTMENT OF TRANSPORTATION

PERMANENT EROSION AND SEDIMENTATION CONTROL PLAN			
BRUSH COLLEGE ROAD - STAGE 2			
SCALE: 1"=20'	SHEET 11	OF 35 SHEETS	STA. 52+00.00 TO STA. 57+75.00

F.A.U. RTE.	SECTION	COUNTY	TOTAL SHEETS	SHEET NO.
7448	09-00933-01-BR	MACON	1019	354
CONTRACT NO. 95893				
ILLINOIS FED. AID PROJECT				

**PERMANENT EROSION CONTROL LEGEND**

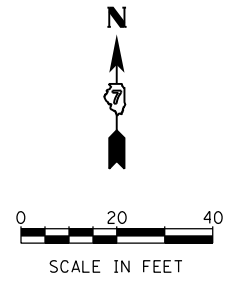
	SEEDING, CLASS 1A WITH MULCH METHOD 2		SEEDING, CLASS 1A WITH EROSION CONTROL BLANKET		STONE RIPRAP, CLASS A3
	SEEDING, CLASS 2A WITH MULCH METHOD 2		SEEDING, CLASS 1A WITH HD EROSION CONTROL BLANKET		STONE RIPRAP, CLASS A4
			SEEDING, CLASS 2A WITH EROSION CONTROL BLANKET		



MATCH LINE STA 213+25.00 (PR B FARIES)

MATCH LINE STA 306+50.00 (PR B JUG)  
SEE PERMANENT EROSION AND SEDIMENTATION CONTROL PLAN SHEET 12

MATCH LINE STA 219+00.00 (PR B FARIES)  
SEE PERMANENT EROSION AND SEDIMENTATION CONTROL PLAN SHEET 14



design firm  
no. 184001036  
**whks**  
engineers + planners + land surveyors

USER NAME = rallender	DESIGNED - KMP	REVISED -
PLOT SCALE = 40.0000' / in.	DRAWN - KMP	REVISED -
PLOT DATE = 4/27/2021	CHECKED - RKA	REVISED -
	DATE - 4/30/2021	REVISED -

**STATE OF ILLINOIS  
DEPARTMENT OF TRANSPORTATION**

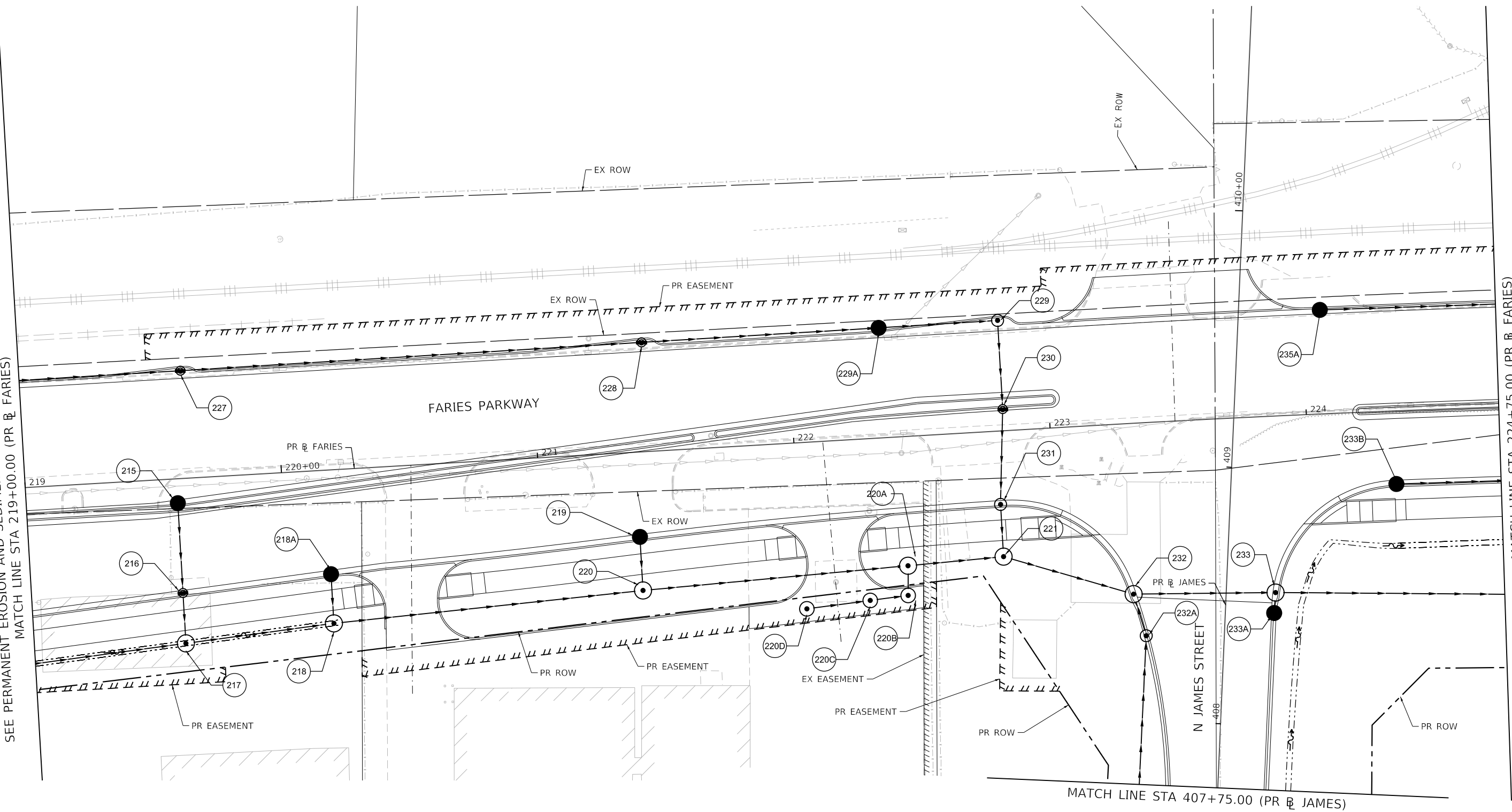
**PERMANENT EROSION AND SEDIMENTATION CONTROL PLAN  
FARIES PARKWAY - STAGE 2**

SCALE: 1"=20'    SHEET 12 OF 35 SHEETS    STA. 213+25.00 TO STA. 219+00.00

F.A.U. RTE.	SECTION	COUNTY	TOTAL SHEETS	SHEET NO.
7448	09-00933-01-BR	MACON	1019	355
CONTRACT NO. 95893				
ILLINOIS FED. AID PROJECT				

MODEL: Default  
 FILE NAME: p:\w\com\m-pw\hntley.com\AECOM\_0516\_MA\Documents\60603202-Brush\_College\00-CAD\_GIS\910\_CAD\03\_SHEETS\02\_VHKS\Erosion\_Control\Permanent\_EC\_60603202\_SHT\_PermitErosionControl\_SHT13\_ST02\_faries04.dgn

SEE PERMANENT EROSION AND SEDIMENTATION CONTROL PLAN SHEET 13  
 MATCH LINE STA 219+00.00 (PR @ FARIES)

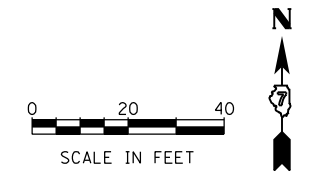


MATCH LINE STA 224+75.00 (PR @ FARIES)

MATCH LINE STA 407+75.00 (PR @ JAMES)

**PERMANENT EROSION CONTROL LEGEND**

	SEEDING, CLASS 1A WITH MULCH METHOD 2		SEEDING, CLASS 1A WITH EROSION CONTROL BLANKET		STONE RIPRAP, CLASS A3
	SEEDING, CLASS 2A WITH MULCH METHOD 2		SEEDING, CLASS 1A WITH HD EROSION CONTROL BLANKET		STONE RIPRAP, CLASS A4
	SEEDING, CLASS 2A WITH EROSION CONTROL BLANKET				



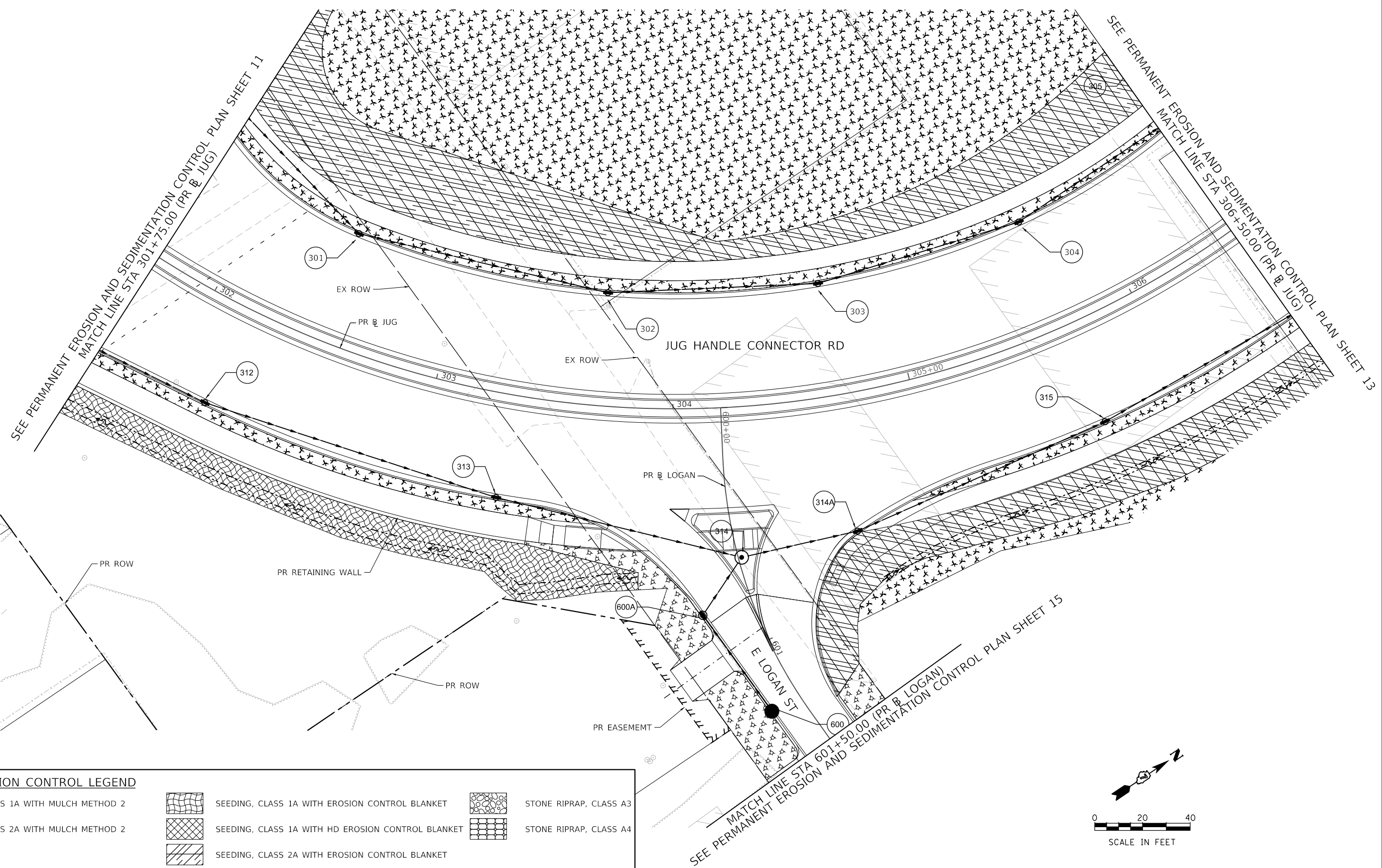
USER NAME = rallender	DESIGNED - KMP	REVISED -
PLOT SCALE = 40.0000' / in.	DRAWN - KMP	REVISED -
PLOT DATE = 4/27/2021	CHECKED - RKA	REVISED -
	DATE - 4/30/2021	REVISED -

**STATE OF ILLINOIS  
 DEPARTMENT OF TRANSPORTATION**

**PERMANENT EROSION AND SEDIMENTATION CONTROL PLAN  
 FARIES PARKWAY - STAGE 2**  
 SCALE: 1"=20' SHEET 13 OF 35 SHEETS STA. 219+00.00 TO STA. 224+75.00

F.A.U. RTE. 7448	SECTION 09-00933-01-BR	COUNTY MACON	TOTAL SHEETS 1019	SHEET NO. 356
CONTRACT NO. 95893				
ILLINOIS FED. AID PROJECT				

MODEL: Default  
 FILE NAME: p:\w\mcom\p-w\hntley.com\AECOM\_0516\_MA\Documents\60603202-Brush\_College\00-CAD\_GIS\910\_CAD\03\_SHEETS\02\_VHKS\Erosion\_Control\Permanent\_EC\_60603202\_SHT\_PermitErosionControl\_BH14\_ST2\_jug01.dgn



PERMANENT EROSION CONTROL LEGEND			
	SEEDING, CLASS 1A WITH MULCH METHOD 2		SEEDING, CLASS 1A WITH EROSION CONTROL BLANKET
	SEEDING, CLASS 2A WITH MULCH METHOD 2		SEEDING, CLASS 1A WITH HD EROSION CONTROL BLANKET
	SEEDING, CLASS 2A WITH EROSION CONTROL BLANKET		STONE RIPRAP, CLASS A3
			STONE RIPRAP, CLASS A4



DESIGNED - KMP	REVISOR -
DRAWN - KMP	REVISIONS -
CHECKED - RKA	REVISIONS -
DATE - 4/30/2021	REVISIONS -

**STATE OF ILLINOIS  
 DEPARTMENT OF TRANSPORTATION**

<b>PERMANENT EROSION AND SEDIMENTATION CONTROL PLAN</b>			
<b>JUG HANDLE CONNECTOR ROAD - STAGE 2</b>			
SCALE: 1"=20'	SHEET 14 OF 35 SHEETS	STA. 301+75.00 TO STA. 306+50.00	

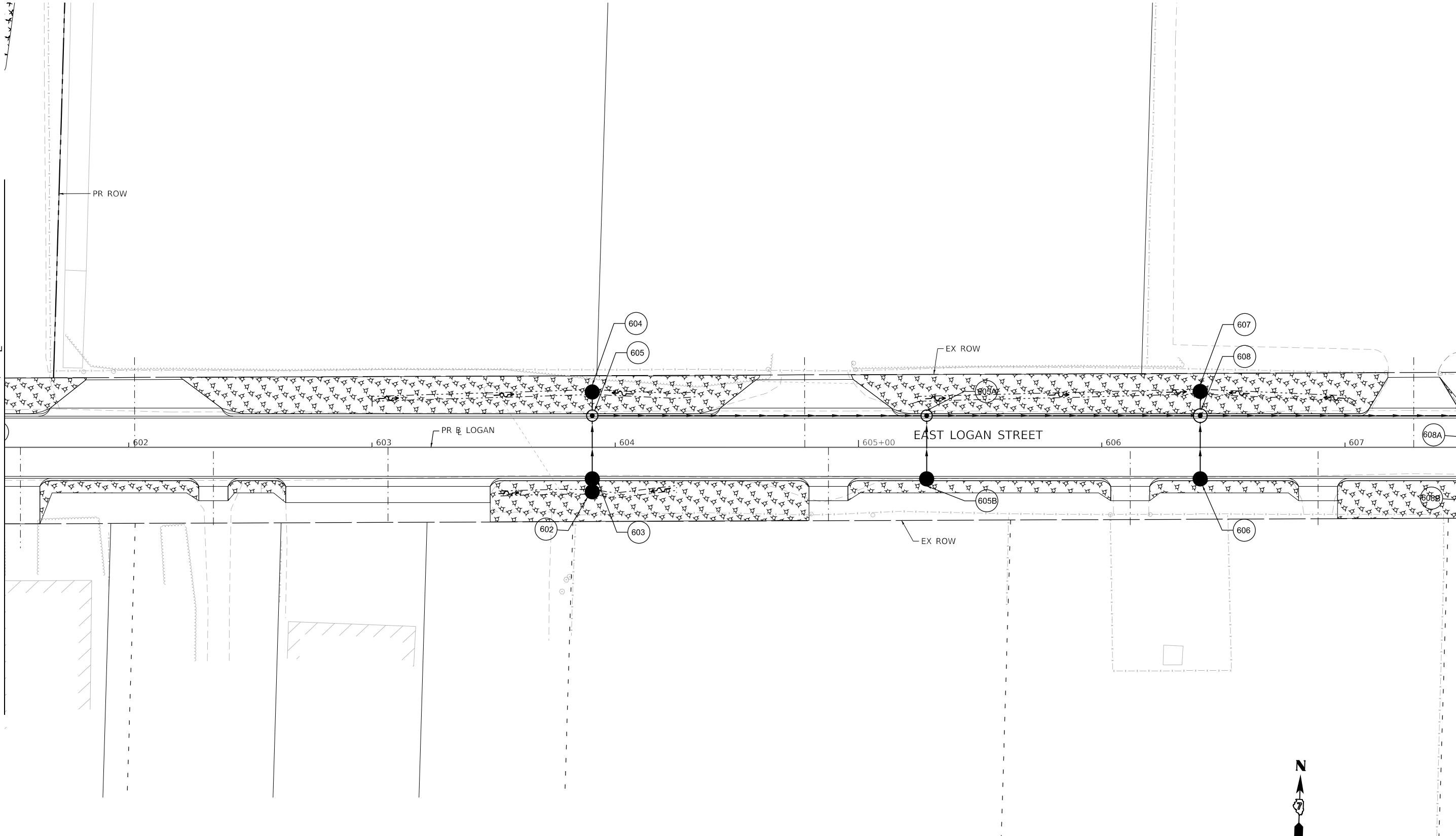
F.A.U. RTE. 7448	SECTION 09-00933-01-BR	COUNTY MACON	TOTAL SHEETS 1019	SHEET NO. 357
CONTRACT NO. 95893				
ILLINOIS FED. AID PROJECT				



MODEL: Default  
 FILE NAME: p:\w\com-np-w\hntley.com\AECOM\_051\IA\Documents\60603202-Brush\College\006-CAD\GIS\910\_CAD\03\_SHEETS\02\_VHKS\Erosion\_Control\Permanent\_EC\_60603202\_SHT\_PermitErosionControl\_01H15\_372\_1.dgn

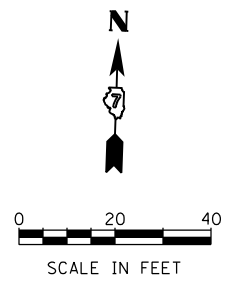
SEE PERMANENT EROSION AND SEDIMENTATION CONTROL PLAN SHEET 12  
 MATCH LINE STA 601+50.00 (PR B LOGAN)

MATCH LINE STA 607+50.00 (PR B LOGAN)  
 SEE PERMANENT EROSION AND SEDIMENTATION CONTROL PLAN SHEET 16



**PERMANENT EROSION CONTROL LEGEND**

	SEEDING, CLASS 1A WITH MULCH METHOD 2		SEEDING, CLASS 1A WITH EROSION CONTROL BLANKET		STONE RIPRAP, CLASS A3
	SEEDING, CLASS 2A WITH MULCH METHOD 2		SEEDING, CLASS 1A WITH HD EROSION CONTROL BLANKET		STONE RIPRAP, CLASS A4
	SEEDING, CLASS 2A WITH EROSION CONTROL BLANKET				



USER NAME = rallender	DESIGNED - KMP	REVISED -
PLOT SCALE = 40.0000' / in.	DRAWN - KMP	REVISED -
PLOT DATE = 4/27/2021	CHECKED - RKA	REVISED -
	DATE - 4/30/2021	REVISED -

**STATE OF ILLINOIS  
 DEPARTMENT OF TRANSPORTATION**

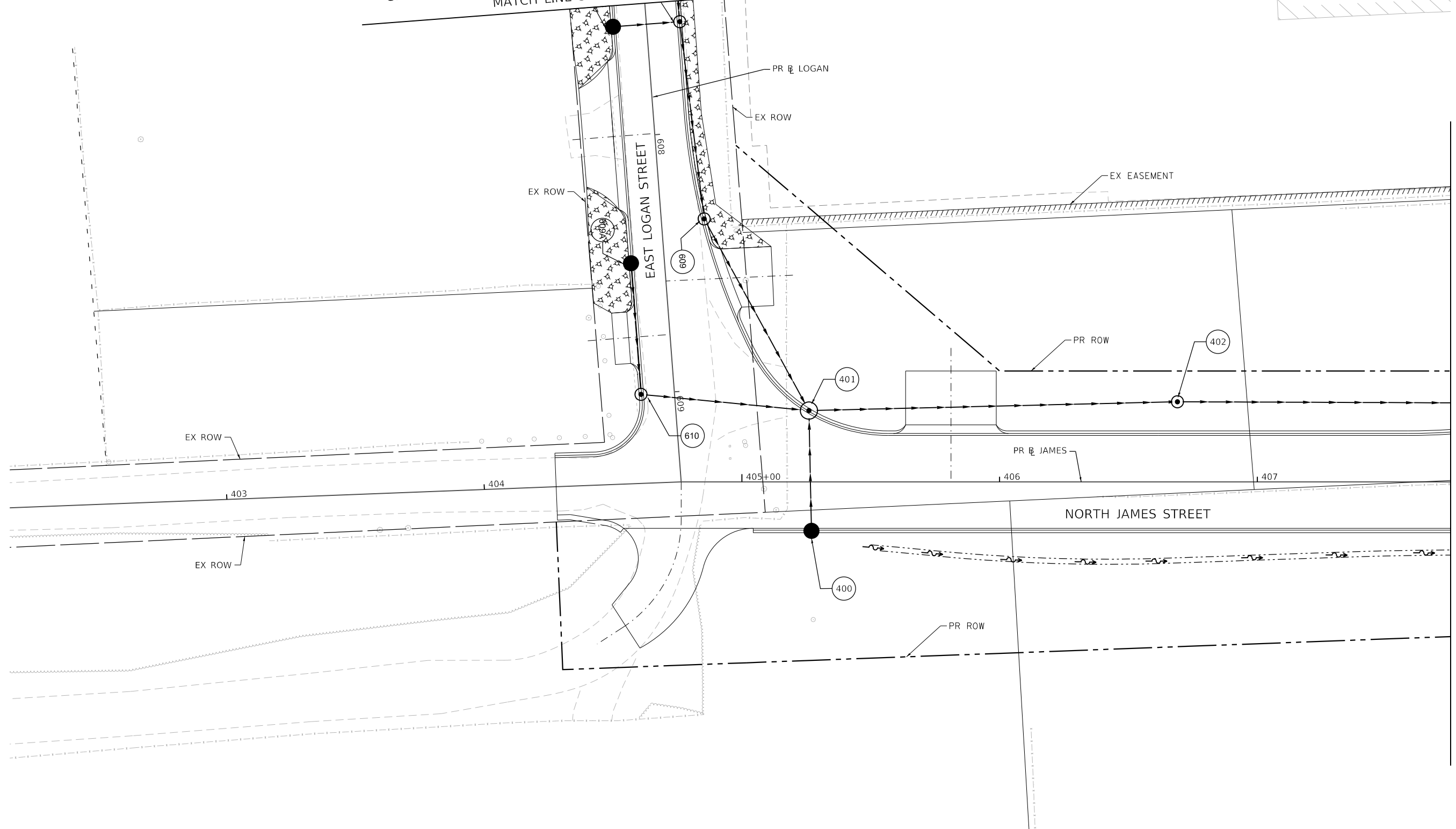
**PERMANENT EROSION AND SEDIMENTATION CONTROL PLAN  
 EAST LOGAN STREET - STAGE 2**

SCALE: 1"=20' SHEET 15 OF 35 SHEETS STA. 601+50.00 TO STA. 607+50.00

F.A.U. RTE. 7448	SECTION 09-00933-01-BR	COUNTY MACON	TOTAL SHEETS 1019	SHEET NO. 358
CONTRACT NO. 95893				
ILLINOIS FED. AID PROJECT				

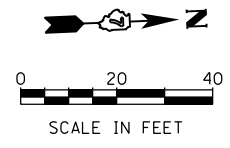


SEE PERMANENT EROSION AND SEDIMENTATION CONTROL PLAN SHEET 15  
MATCH LINE STA 607+50.00 (PR B LOGAN)



MATCH LINE STA 407+75.00 (PR B JAMES)

PERMANENT EROSION CONTROL LEGEND			
	SEEDING, CLASS 1A WITH MULCH METHOD 2		SEEDING, CLASS 1A WITH EROSION CONTROL BLANKET
	SEEDING, CLASS 2A WITH MULCH METHOD 2		SEEDING, CLASS 1A WITH HD EROSION CONTROL BLANKET
			SEEDING, CLASS 2A WITH EROSION CONTROL BLANKET
			STONE RIPRAP, CLASS A3
			STONE RIPRAP, CLASS A4



USER NAME = rallender	DESIGNED - KMP	REVISED -
PLOT SCALE = 40.0000 ' / in.	DRAWN - KMP	REVISED -
PLOT DATE = 4/27/2021	CHECKED - RKA	REVISED -
	DATE - 4/30/2021	REVISED -

**STATE OF ILLINOIS  
DEPARTMENT OF TRANSPORTATION**

<b>PERMANENT EROSION AND SEDIMENTATION CONTROL PLAN</b>	
<b>NORTH JAMES STREET - STAGE 2</b>	
SCALE: 1"=20'	SHEET 16 OF 35 SHEETS STA. 607+50.00 TO STA. 407+75.00

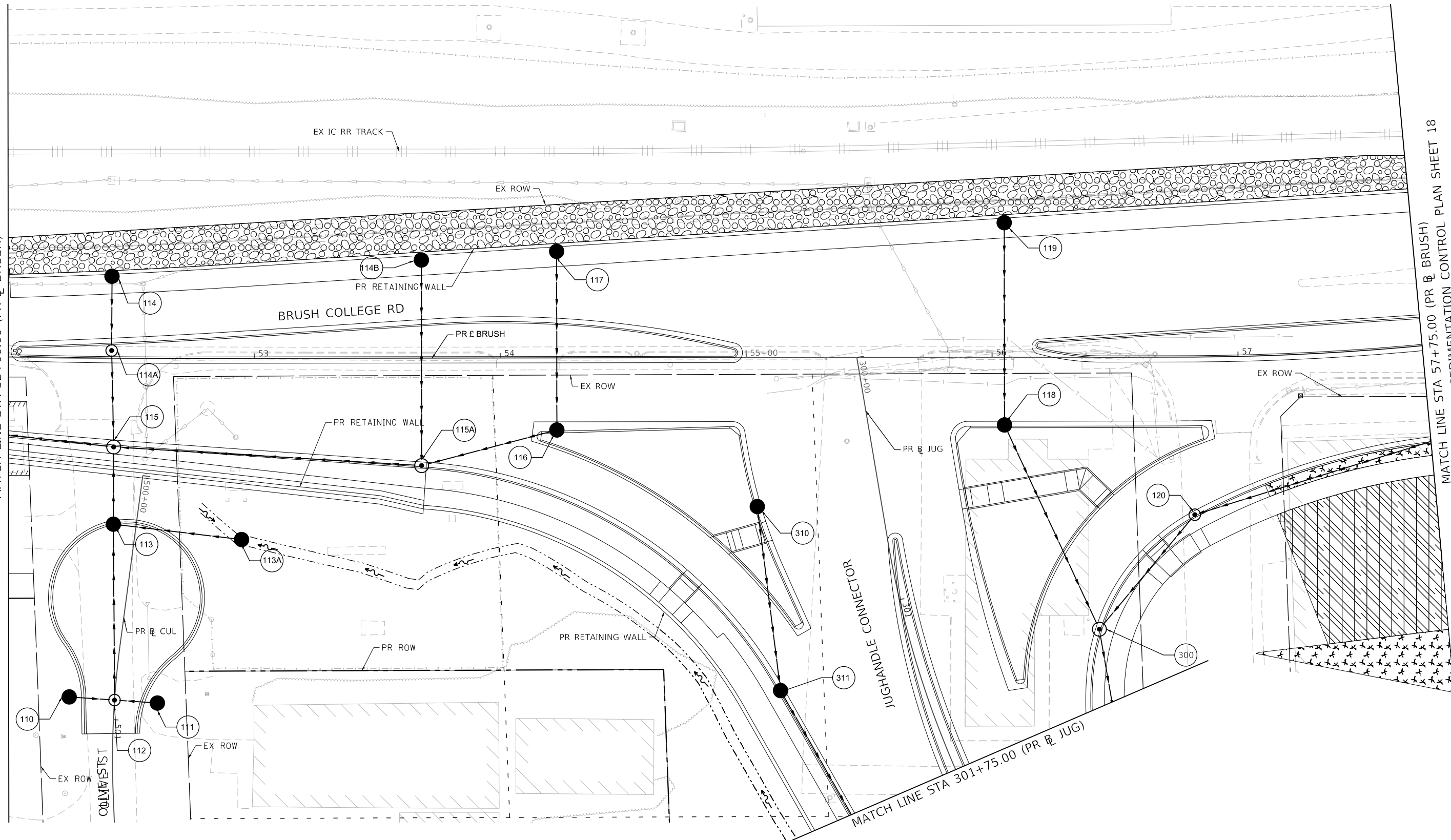
F.A.U. RTE. 7448	SECTION 09-00933-01-BR	COUNTY MACON	TOTAL SHEETS 1019	SHEET NO. 359
CONTRACT NO. 95893				
ILLINOIS FED. AID PROJECT				

MODEL: Default  
FILE NAME: p:\w\com-hp-w\hickox\com-hickox\Documents\60603202-Brush\_College\006-CAD\_GIS\010\_CAD\013\_SHEETS\02\_VHKS\Erosion\_Control\Permanent\_EC\_60603202\_SHT\_PermitErosionControl\_Sht16\_S12\_James01.dgn

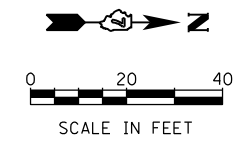
MODEL: Default  
 FILE NAME: p:\w\com-nw-bentley.com\AECOM\_051\MA\Documents\60603202-Brush\_College\00-CAD\_GIS\010\_CAD\03\_SHEETS\02\_VHKS\Erosion\_Control\Permanent\_EC\_60603202\_SHT\_PermitErosionControl\_BH17\_STA-05\_Brush02.dgn

STAGE 3A THROUGH 5 PERMENT EROSION AND SEDIMENTATION CONTROL BEGINS AT STA. 52+00.00  
 MATCH LINE STA 52+00.00 (PR B BRUSH)

MATCH LINE STA 57+75.00 (PR B BRUSH)  
 SEE PERMANENT EROSION AND SEDIMENTATION CONTROL PLAN SHEET 18



PERMANENT EROSION CONTROL LEGEND			
	SEEDING, CLASS 1A WITH MULCH METHOD 2		SEEDING, CLASS 1A WITH EROSION CONTROL BLANKET
	SEEDING, CLASS 2A WITH MULCH METHOD 2		SEEDING, CLASS 1A WITH HD EROSION CONTROL BLANKET
			SEEDING, CLASS 2A WITH EROSION CONTROL BLANKET
			STONE RIPRAP, CLASS A3
			STONE RIPRAP, CLASS A4



DESIGN FIRM no. 184001036	USER NAME = rallender	DESIGNED - KMP	REVISED -
	PLOT SCALE = 40.0000' / in.	DRAWN - KMP	REVISED -
	PLOT DATE = 4/27/2021	CHECKED - RKA	REVISED -
		DATE - 4/30/2021	REVISED -

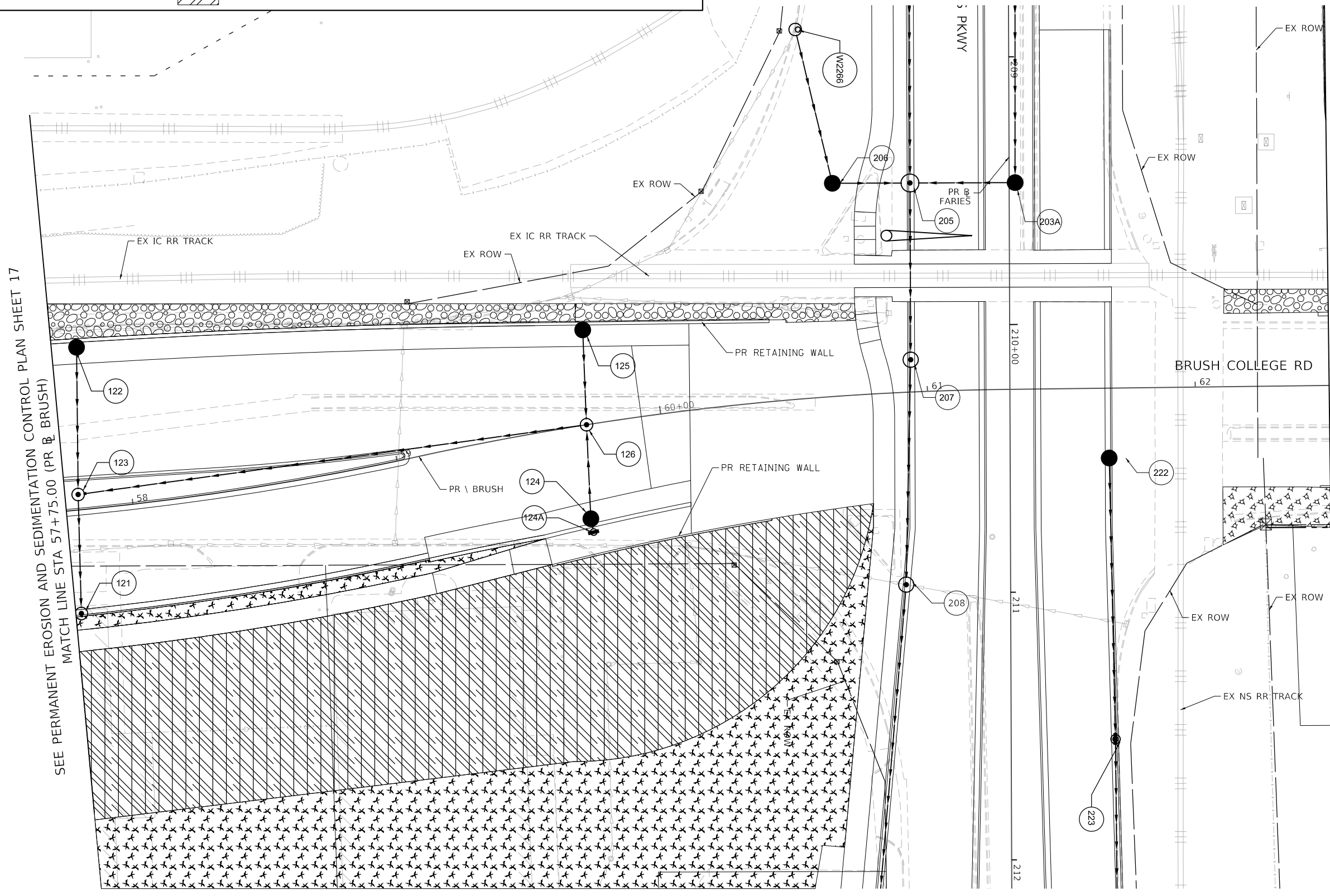
STATE OF ILLINOIS  
 DEPARTMENT OF TRANSPORTATION

PERMANENT EROSION AND SEDIMENTATION CONTROL PLAN  
 BRUSH COLLEGE ROAD - STAGE 3A, 3B, 4A, 4B, 4C, & 5  
 SCALE: 1"=20' SHEET 17 OF 35 SHEETS STA. 52+00.00 TO STA. 57+75.00

F.A.U. RTE.	SECTION	COUNTY	TOTAL SHEETS	SHEET NO.
7448	09-00933-01-BR	MACON	1019	360
CONTRACT NO. 95893				
ILLINOIS FED. AID PROJECT				

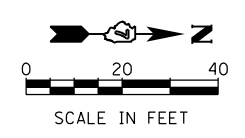
**PERMANENT EROSION CONTROL LEGEND**

	SEEDING, CLASS 1A WITH MULCH METHOD 2		SEEDING, CLASS 1A WITH EROSION CONTROL BLANKET		STONE RIPRAP, CLASS A3
	SEEDING, CLASS 2A WITH MULCH METHOD 2		SEEDING, CLASS 1A WITH HD EROSION CONTROL BLANKET		STONE RIPRAP, CLASS A4
			SEEDING, CLASS 2A WITH EROSION CONTROL BLANKET		



SEE PERMANENT EROSION AND SEDIMENTATION CONTROL PLAN SHEET 17  
MATCH LINE STA 57+75.00 (PR BRUSH)

MATCH LINE STA 62+50.00 (PR BRUSH)  
SEE PERMANENT EROSION AND SEDIMENTATION CONTROL PLAN SHEET 19



MODEL: Default  
FILE NAME: p:\lmscom\paw.bentley.com\AECOM\_051\MA\Documents\60603202-Brush\College\00-CAD-GIS\910\_CAD\03\_SHEETS\02\_VHKS\Erosion\_Control\Permanent\_EC\_60603202\_SHT\_PermitErosionControl\_BH18\_ST3A-05\_Brush03.dgn

design firm  
no. 184001036

engineers + planners + land surveyors

USER NAME = rallender	DESIGNED - KMP	REVISED -
PLOT SCALE = 40.0000' / in.	DRAWN - KMP	REVISED -
PLOT DATE = 4/27/2021	CHECKED - RKA	REVISED -
	DATE - 4/30/2021	REVISED -

**STATE OF ILLINOIS  
DEPARTMENT OF TRANSPORTATION**

**PERMANENT EROSION AND SEDIMENTATION CONTROL PLAN  
BRUSH COLLEGE ROAD - STAGE 3A, 3B, 4A, 4B, 4C, & 5**

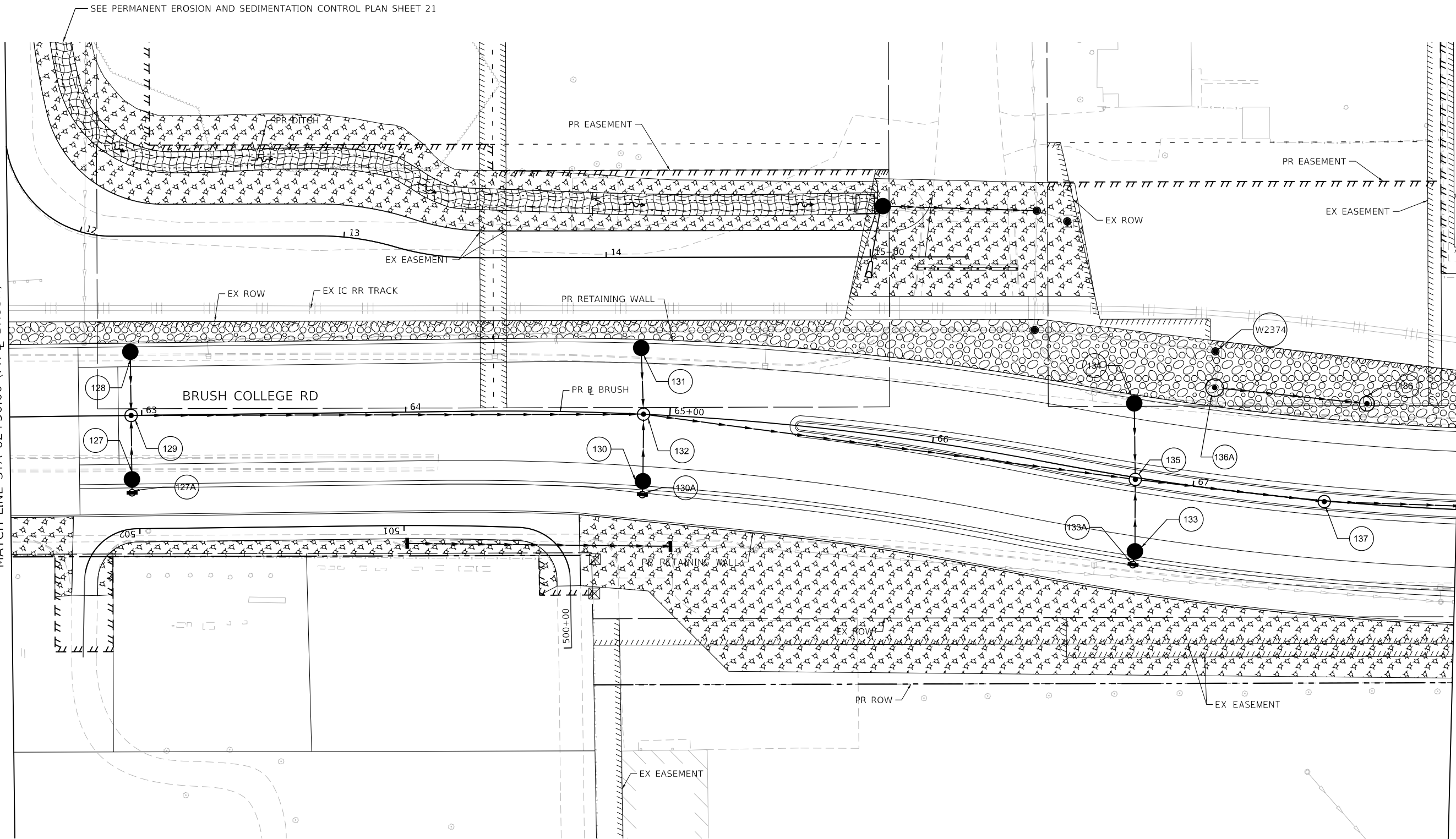
SCALE: 1"=20'    SHEET 18 OF 35 SHEETS    STA. 57+75.00 TO STA. 62+50.00

F.A.U. RTE. 7448	SECTION 09-00933-01-BR	COUNTY MACON	TOTAL SHEETS 1019	SHEET NO. 361
CONTRACT NO. 95893				
ILLINOIS FED. AID PROJECT				

MODEL: Default  
 FILE NAME: p:\w\com-nw-bentley.com\AECOM\_0516\_MIA\Documents\60603202-Brush\_College\09-00-CAD\_GIS\910\_CAD\03\_SHEETS\02\_VHKS\Erosion\_Control\Permanent\_EC\_60603202\_SHT\_PermitErosionControl\_Sht19\_STA-05\_Brush.dgn

SEE PERMANENT EROSION AND SEDIMENTATION CONTROL PLAN SHEET 18  
 MATCH LINE STA 62+50.00 (PR @ BRUSH)

MATCH LINE STA 68+00.00 (PR @ BRUSH)  
 SEE PERMANENT EROSION AND SEDIMENTATION CONTROL PLAN SHEET 20



**PERMANENT EROSION CONTROL LEGEND**

	SEEDING, CLASS 1A WITH MULCH METHOD 2		SEEDING, CLASS 1A WITH EROSION CONTROL BLANKET		STONE RIPRAP, CLASS A3
	SEEDING, CLASS 2A WITH MULCH METHOD 2		SEEDING, CLASS 1A WITH HD EROSION CONTROL BLANKET		STONE RIPRAP, CLASS A4
	SEEDING, CLASS 2A WITH EROSION CONTROL BLANKET				



DESIGNED - KMP	REVISED -
DRAWN - KMP	REVISED -
CHECKED - RKA	REVISED -
DATE - 10/22/2021	REVISED -

**STATE OF ILLINOIS  
 DEPARTMENT OF TRANSPORTATION**

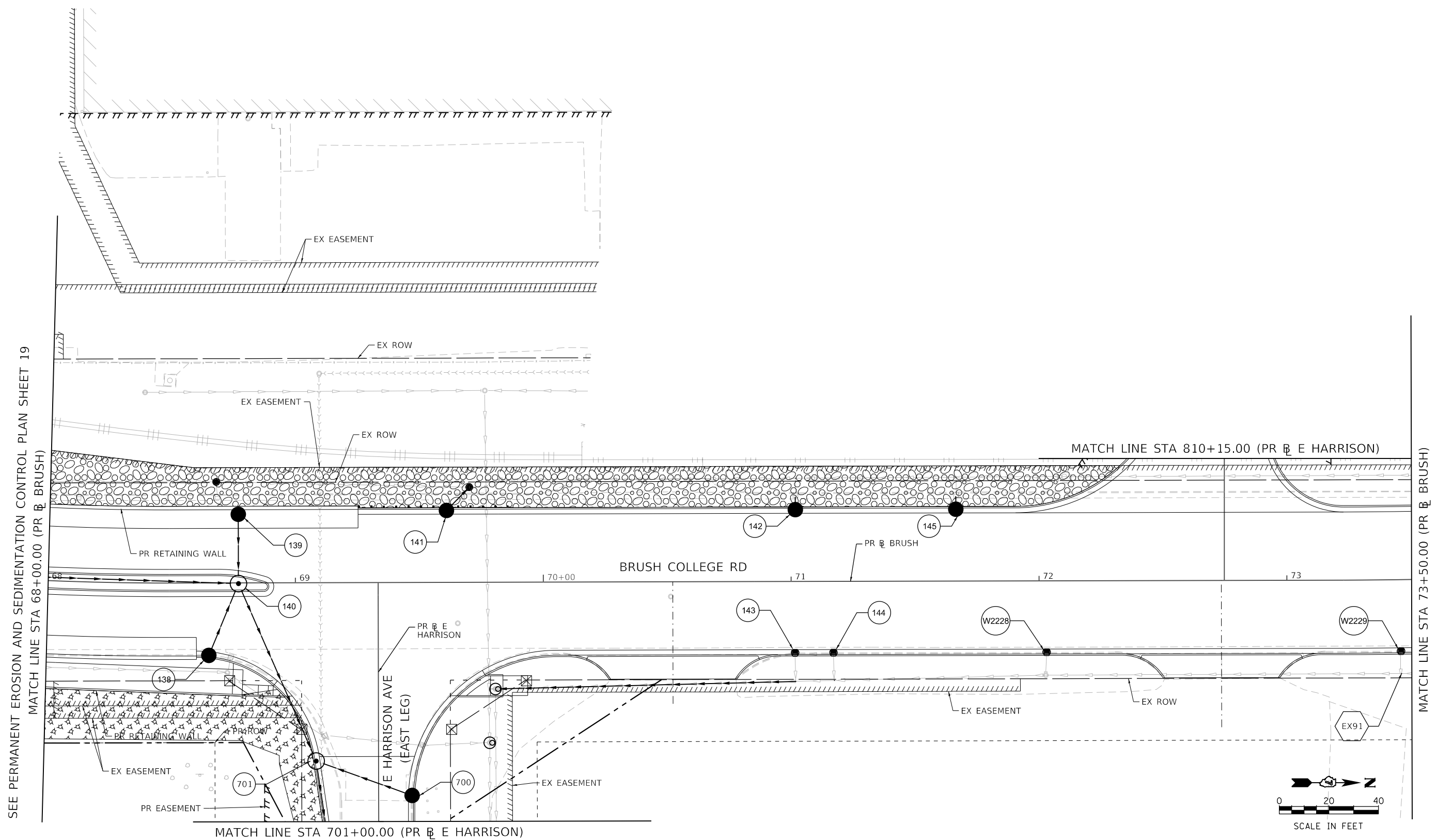
**PERMANENT EROSION AND SEDIMENTATION CONTROL PLAN  
 BRUSH COLLEGE ROAD - STAGE 3A, 3B, 4A, 4B, 4C, & 5**  
 SCALE: 1"=20' SHEET 19 OF 35 SHEETS STA. 62+50.00 TO STA. 68+00.00

F.A.U. RTE.	SECTION	COUNTY	TOTAL SHEETS	SHEET NO.
7448	09-00933-01-BR	MACON	1019	362
CONTRACT NO. 95893				
ILLINOIS FED. AID PROJECT				

**PERMANENT EROSION CONTROL LEGEND**

	SEEDING, CLASS 1A WITH MULCH METHOD 2		SEEDING, CLASS 1A WITH EROSION CONTROL BLANKET		STONE RIPRAP, CLASS A3
	SEEDING, CLASS 2A WITH MULCH METHOD 2		SEEDING, CLASS 1A WITH HD EROSION CONTROL BLANKET		STONE RIPRAP, CLASS A4
			SEEDING, CLASS 2A WITH EROSION CONTROL BLANKET		

MODEL: Default  
FILE NAME: p:\mcom\m-pw\hntley.com\AECOM\_0518\_MA\Documents\60603202-Brush\_College\00-CAD\_GIS\910\_CAD\03\_SHEETS\02\_VHKS\Erosion\_Control\Permanent\_EC\_60603202\_SHT\_PermitErosionControl\_SHT\_03A-05\_Brush05.dgn



design firm  
no. 184001036

engineers + planners + land surveyors

USER NAME = rallender	DESIGNED - KMP	REVISED -
PLOT SCALE = 40.0000 ' / in.	DRAWN - KMP	REVISED -
PLOT DATE = 4/27/2021	CHECKED - RKA	REVISED -
	DATE - 4/30/2021	REVISED -

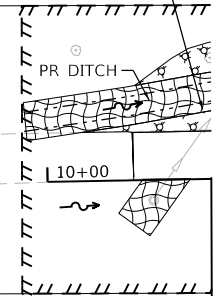
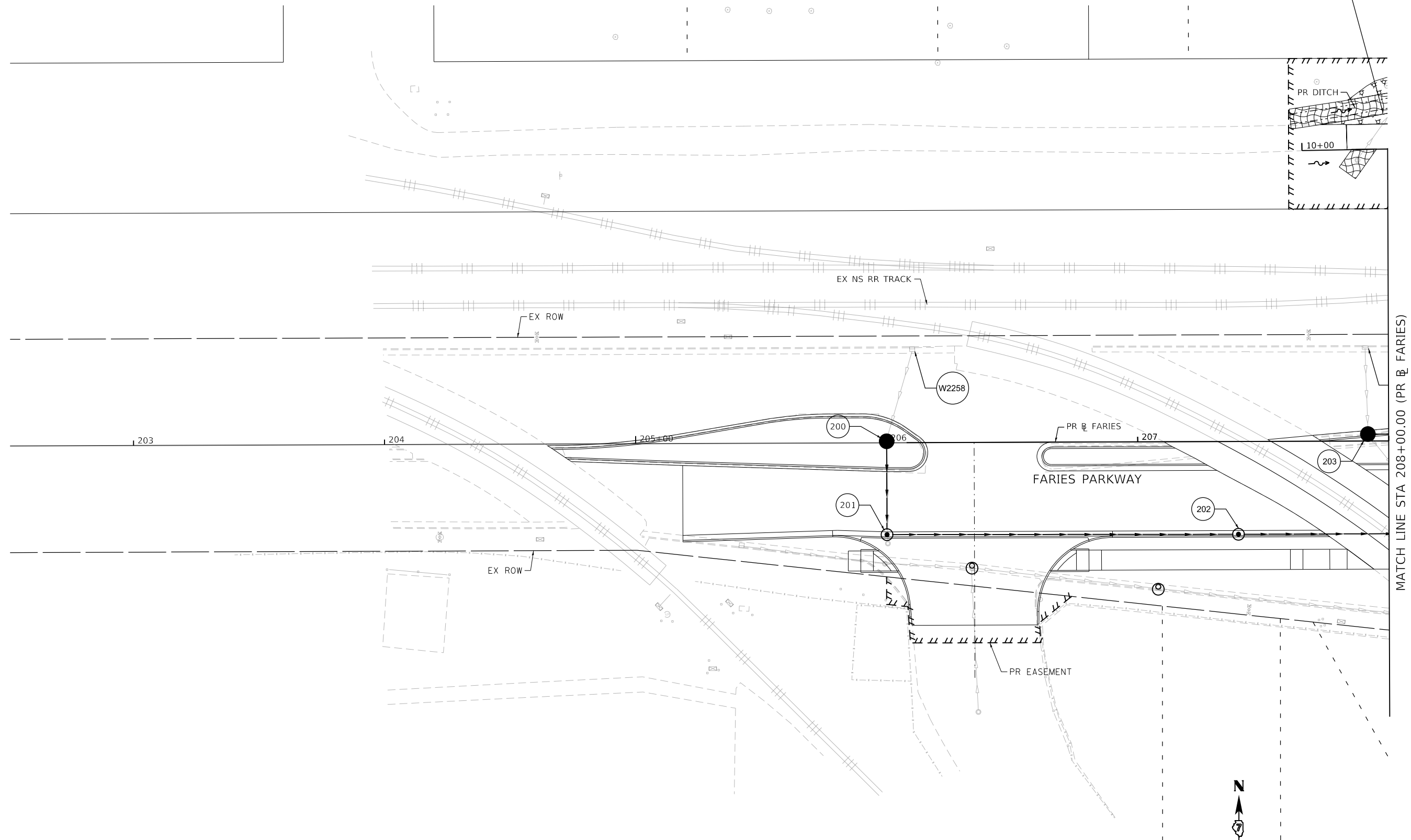
**STATE OF ILLINOIS  
DEPARTMENT OF TRANSPORTATION**

**PERMANENT EROSION AND SEDIMENTATION CONTROL PLAN**  
**BRUSH COLLEGE ROAD - STAGE 3A, 3B, 4A, 4B, 4C, & 5**

SCALE: 1"=20'    SHEET 20 OF 35 SHEETS    STA. 68+00.00 TO STA. 73+50.00

F.A.U. RTE.	SECTION	COUNTY	TOTAL SHEETS	SHEET NO.
7448	09-00933-01-BR	MACON	1019	363
CONTRACT NO. 95893				
ILLINOIS FED. AID PROJECT				

SEE PERMANENT EROSION AND SEDIMENTATION CONTROL PLAN SHEET 19



MATCH LINE STA 208+00.00 (PR & FARIES)

**PERMANENT EROSION CONTROL LEGEND**

	SEEDING, CLASS 1A WITH MULCH METHOD 2		SEEDING, CLASS 1A WITH EROSION CONTROL BLANKET		STONE RIPRAP, CLASS A3
	SEEDING, CLASS 2A WITH MULCH METHOD 2		SEEDING, CLASS 1A WITH HD EROSION CONTROL BLANKET		STONE RIPRAP, CLASS A4
	SEEDING, CLASS 2A WITH EROSION CONTROL BLANKET				

MODEL: Default  
FILE NAME: p:\w\com\p-w\hntley.com\AECOM\_051\MA\Documents\60603202-Brush\_College\006-CAD\_GIS\910\_CAD\01\_SHEETS\02\_VHKS\Erosion\_Control\Permanent\_EC\_60603202\_SHT\_PermitErosionControl\_SHT1\_STA-3\_Faries01.dgn



USER NAME = tjones	DESIGNED - KMP	REVISED -
	DRAWN - KMP	REVISED -
PLOT SCALE = 40.0000' / in.	CHECKED - RKA	REVISED -
PLOT DATE = 10/27/2021	DATE - 10/22/2021	REVISED -








**STATE OF ILLINOIS  
DEPARTMENT OF TRANSPORTATION**

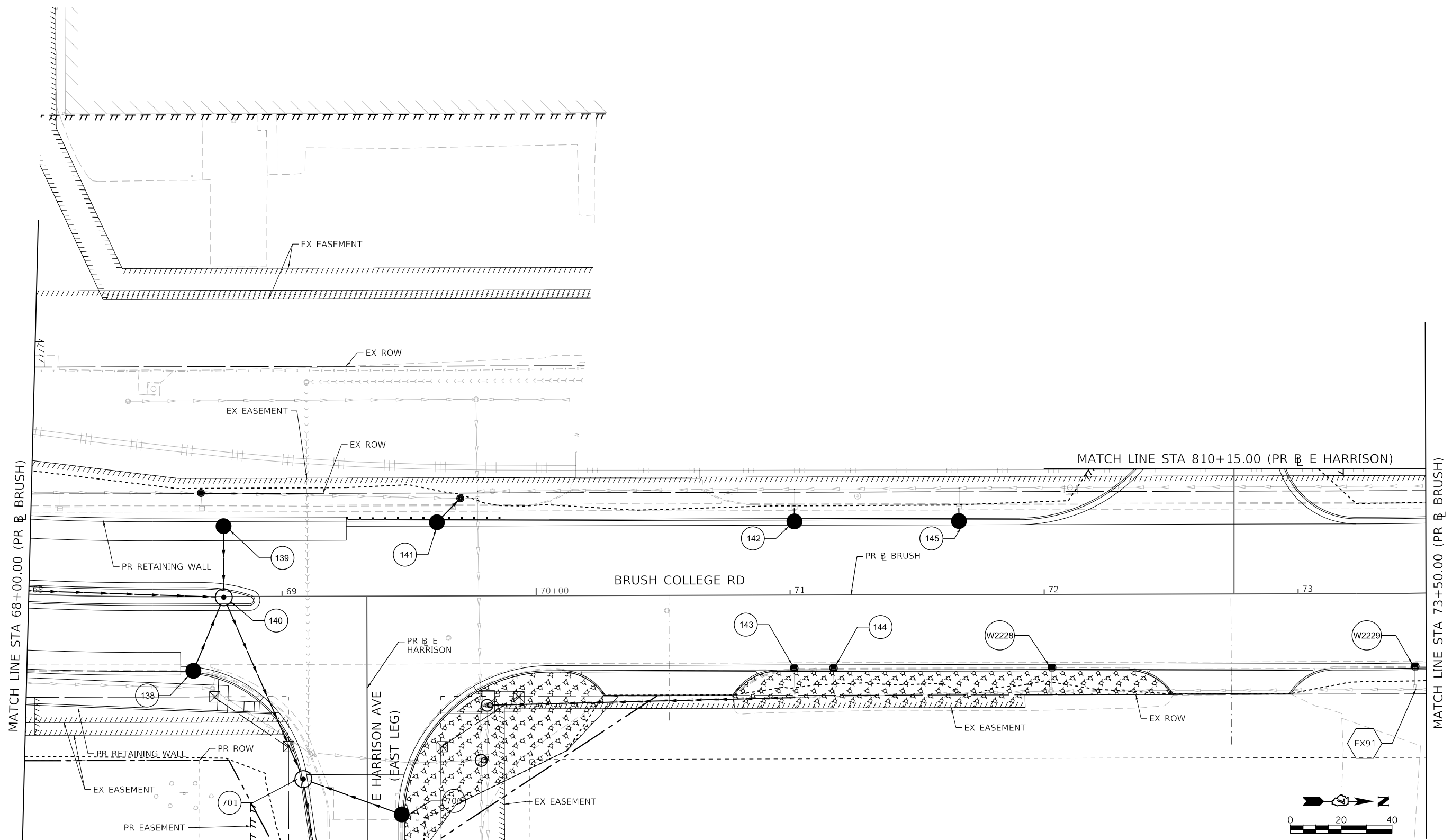
**PERMANENT EROSION AND SEDIMENTATION CONTROL PLAN  
FARIES PARKWAY - STAGE 3A & 3B**

SCALE: 1"=20'    SHEET 21 OF 35 SHEETS    STA. TO STA. 208+00.00

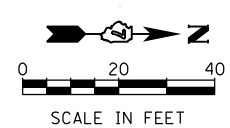
F.A.U. RTE.	SECTION	COUNTY	TOTAL SHEETS	SHEET NO.
7448	09-00933-01-BR	MACON	1019	364
CONTRACT NO. 95893				
ILLINOIS FED. AID PROJECT				

**PERMANENT EROSION CONTROL LEGEND**

	SEEDING, CLASS 1A WITH MULCH METHOD 2		SEEDING, CLASS 1A WITH EROSION CONTROL BLANKET		STONE RIPRAP, CLASS A3
	SEEDING, CLASS 2A WITH MULCH METHOD 2		SEEDING, CLASS 1A WITH HD EROSION CONTROL BLANKET		STONE RIPRAP, CLASS A4
			SEEDING, CLASS 2A WITH EROSION CONTROL BLANKET		



MATCH LINE STA 701+00.00 (PR E HARRISON)  
SEE PERMANENT EROSION AND SEDIMENTATION CONTROL PLAN SHEET 29



MODEL: Default  
FILE NAME: p:\mecom\p-w\hntley.com\AECOM\_0516\_MIA\Documents\60603202-Brush\_College\00-CAD\_GIS\010\_CAD\013\_SHEETS\02\_VHKS\Erosion\_Control\Permanent\_EC\_60603202\_SHT\_PermitErosionControl\_SHT\_29A-3B\_Brush05.dgn

design firm  
no. 184001036



engineers + planners + land surveyors

USER NAME = rallender	DESIGNED - KMP	REVISED -
PLOT SCALE = 40.0000' / in.	DRAWN - KMP	REVISED -
PLOT DATE = 4/27/2021	CHECKED - RKA	REVISED -
	DATE - 4/30/2021	REVISED -

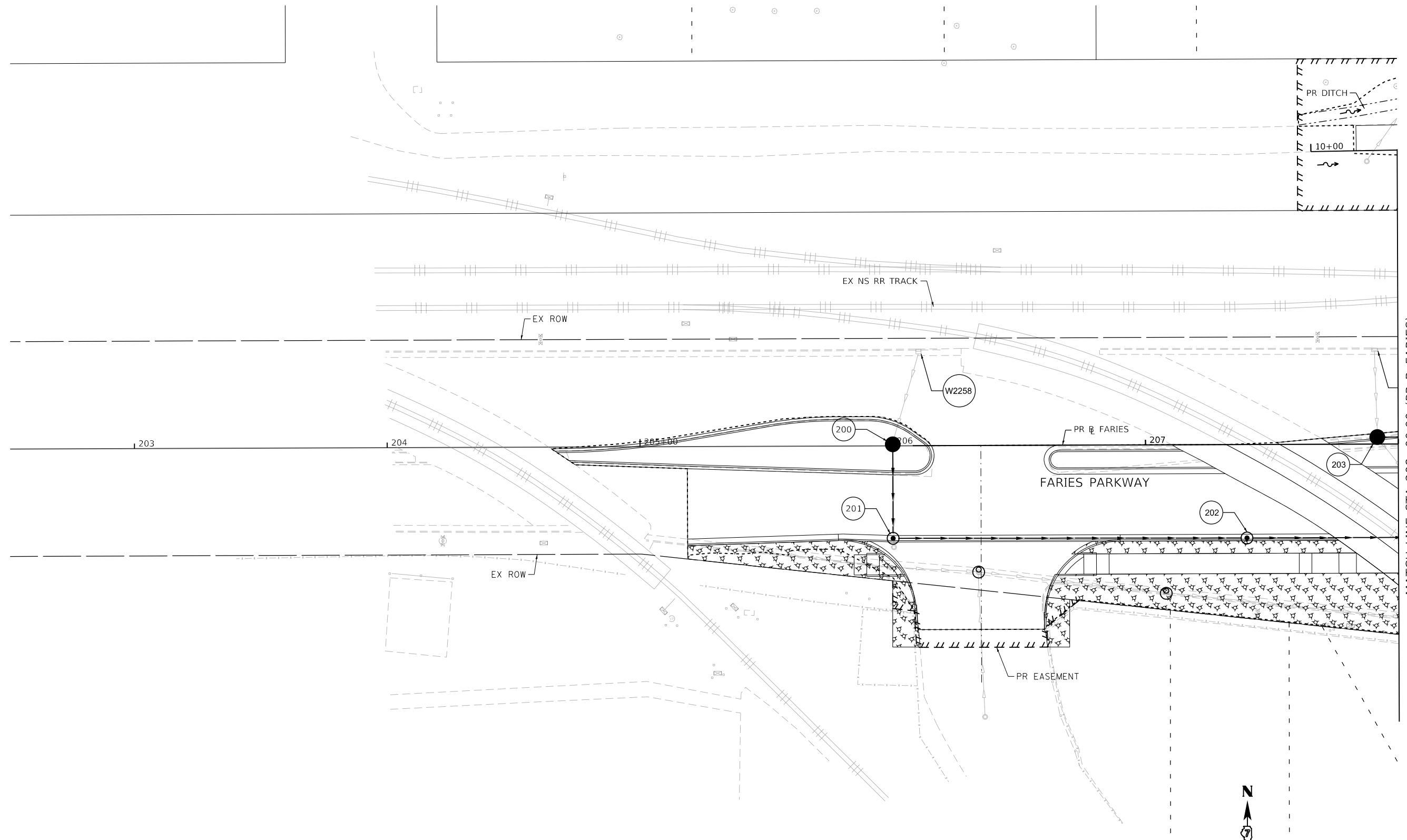
**STATE OF ILLINOIS  
DEPARTMENT OF TRANSPORTATION**

**PERMANENT EROSION AND SEDIMENTATION CONTROL PLAN  
BRUSH COLLEGE ROAD - STAGE 3A, 3B, 4A, 4B, 4C, & 5**

SCALE: 1"=20'    SHEET 22 OF 35 SHEETS    STA. 68+00.00 TO STA. 73+50.00

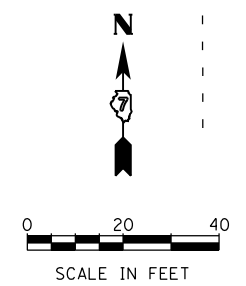
F.A.U. RTE.	SECTION	COUNTY	TOTAL SHEETS	SHEET NO.
7448	09-00933-01-BR	MACON	1019	365
CONTRACT NO. 95893				
ILLINOIS FED. AID PROJECT				

MODEL: Default  
 FILE NAME: p:\w\acomm-pw\hennley.com\ACOM\_051\MA\Documents\60603202-Brush\_College\006-CAD\_GIS\910\_CAD\01\_SHEETS\02\_VHKS\Erosion\_Control\Permanent\_EC\_60603202\_SHT\_PermitErosionControl\_SH03\_STA6A6B\_Faries01.dgn



MATCH LINE STA 208+00.00 (PR & FARIES)  
 SEE PERMANENT EROSION AND SEDIMENTATION CONTROL PLAN SHEET 24

PERMANENT EROSION CONTROL LEGEND			
	SEEDING, CLASS 1A WITH MULCH METHOD 2		SEEDING, CLASS 1A WITH EROSION CONTROL BLANKET
	SEEDING, CLASS 2A WITH MULCH METHOD 2		SEEDING, CLASS 1A WITH HD EROSION CONTROL BLANKET
			SEEDING, CLASS 2A WITH EROSION CONTROL BLANKET
			STONE RIPRAP, CLASS A3
			STONE RIPRAP, CLASS A4



USER NAME = tjones	DESIGNED - KMP	REVISED -
PLOT SCALE = 40.0000' / in.	DRAWN - KMP	REVISED -
PLOT DATE = 10/27/2021	CHECKED - RKA	REVISED -
	DATE - 10/22/2021	REVISED -

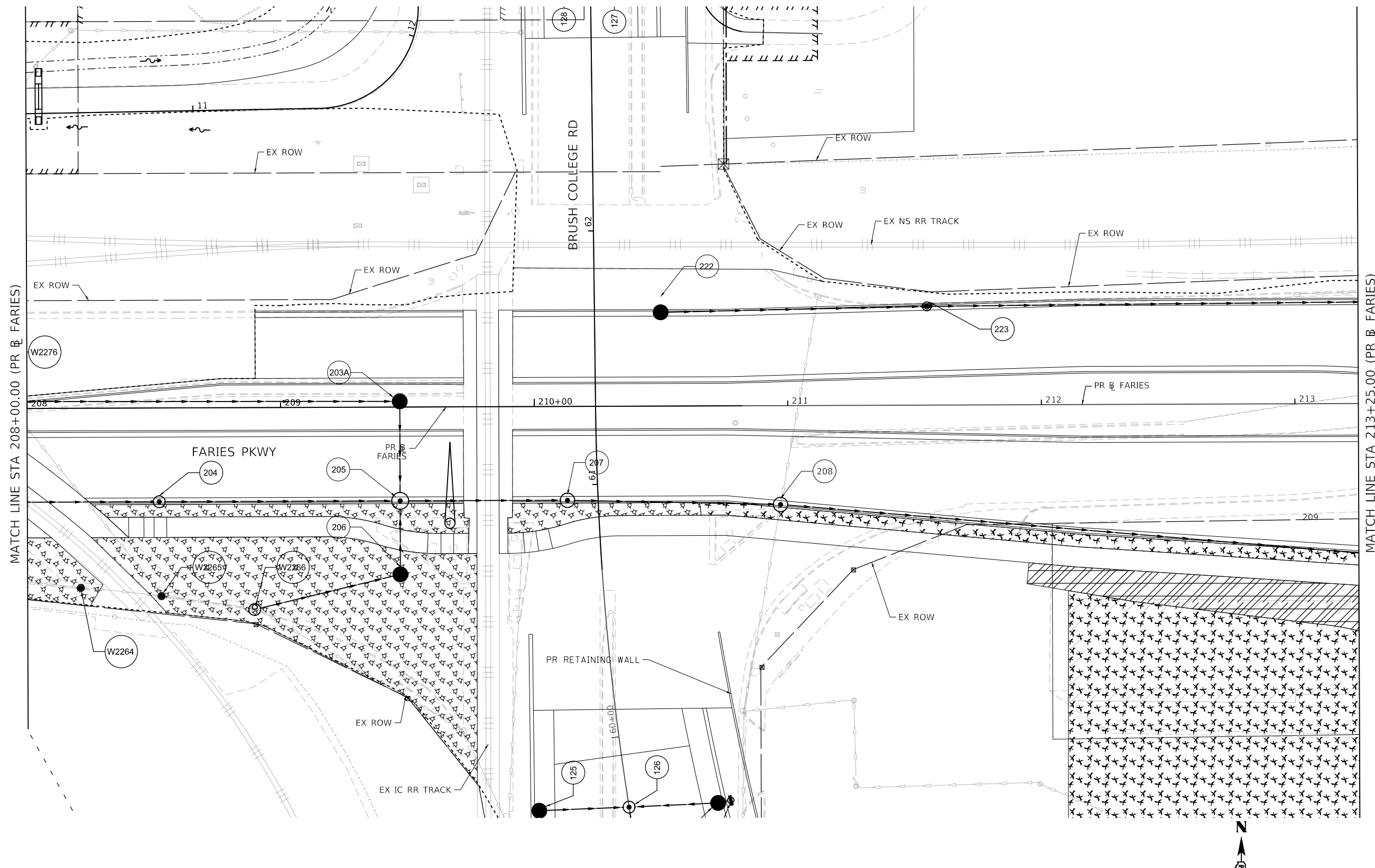
**STATE OF ILLINOIS  
 DEPARTMENT OF TRANSPORTATION**

<b>PERMANENT EROSION AND SEDIMENTATION CONTROL PLAN</b>			
<b>FARIES PARKWAY - STAGE 3A &amp; 3B</b>			
SCALE: 1"=20'	SHEET 23 OF 35 SHEETS	STA.	TO STA. 208+00.00

F.A.U. RTE.	SECTION	COUNTY	TOTAL SHEETS	SHEET NO.
7448	09-00933-01-BR	MACON	1019	366
CONTRACT NO. 95893				
ILLINOIS FED. AID PROJECT				

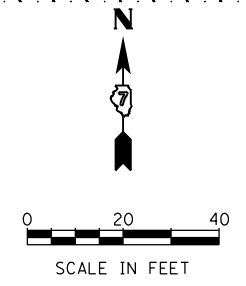


MODEL: Default  
 FILE NAME: p:\w\mcom-np-w\benley.com\AECOM\_051\MA\Documents\60603202-Brush\College\00-CAD GIS\910\_CAD\03\_SHEETS\02\_VHKS\Erosion Control\Permanent E.C.\60603202\_SHT\_PermitErosionControl\_SHT\_1\_STA6A@\_Faries02.dgn



**PERMANENT EROSION CONTROL LEGEND**

	SEEDING, CLASS 1A WITH MULCH METHOD 2		SEEDING, CLASS 1A WITH EROSION CONTROL BLANKET		STONE RIPRAP, CLASS A3
	SEEDING, CLASS 2A WITH MULCH METHOD 2		SEEDING, CLASS 1A WITH HD EROSION CONTROL BLANKET		STONE RIPRAP, CLASS A4
	SEEDING, CLASS 2A WITH EROSION CONTROL BLANKET				



USER NAME = tjones	DESIGNED - KMP	REVISED -
PLOT SCALE = 40.0000' / in.	DRAWN - KMP	REVISED -
PLOT DATE = 10/27/2021	CHECKED - RKA	REVISED -
	DATE - 10/22/2021	REVISED -

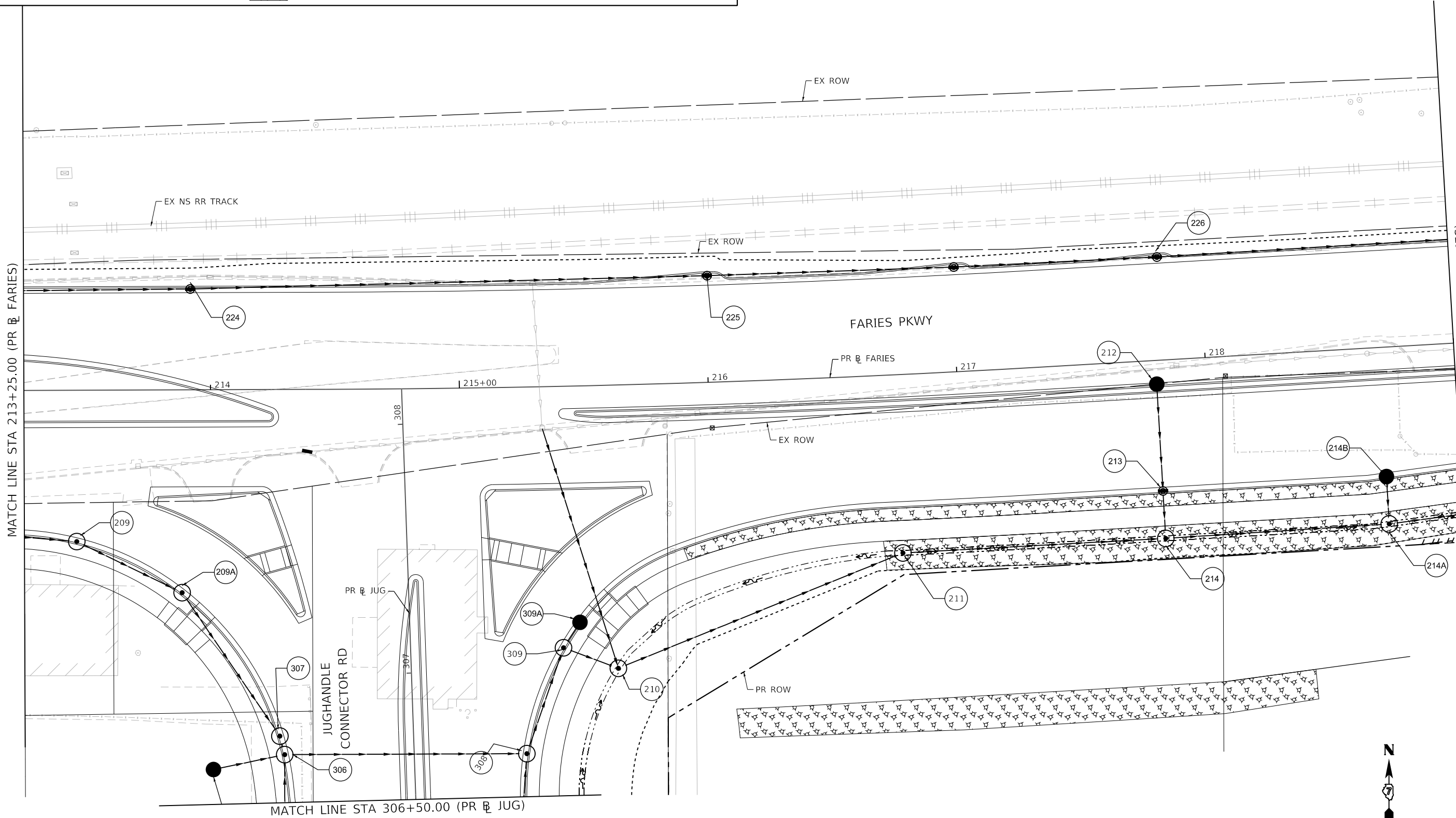
**STATE OF ILLINOIS  
 DEPARTMENT OF TRANSPORTATION**

**PERMANENT EROSION AND SEDIMENTATION CONTROL PLAN  
 FARIES PARKWAY - STAGE 3A & 3B**  
 SCALE: 1"=20' SHEET 24 OF 35 SHEETS STA. 208+00.00 TO STA. 213+25.00

F.A.U. RTE. 7448	SECTION 09-00933-01-BR	COUNTY MACON	TOTAL SHEETS 1019	SHEET NO. 367
CONTRACT NO. 95893				
ILLINOIS FED. AID PROJECT				

**PERMANENT EROSION CONTROL LEGEND**

	SEEDING, CLASS 1A WITH MULCH METHOD 2		SEEDING, CLASS 1A WITH EROSION CONTROL BLANKET		STONE RIPRAP, CLASS A3
	SEEDING, CLASS 2A WITH MULCH METHOD 2		SEEDING, CLASS 1A WITH HD EROSION CONTROL BLANKET		STONE RIPRAP, CLASS A4
			SEEDING, CLASS 2A WITH EROSION CONTROL BLANKET		



MATCH LINE STA 219+00.00 (PR FARIES)  
SEE PERMANENT EROSION AND SEDIMENTATION CONTROL PLAN SHEET 26

MODEL: Default  
FILE NAME: p:\mecom\p-w\wendley.com\AECOM\_0516\_MIA\Documents\60603202-Brush\_College\00-CAD\_GIS\910\_CAD\03\_SHEETS\02\_VHKS\Erosion\_Control\Permanent\_EC\_60603202\_SHT\_PermitErosionControl\_SH05\_STA213A6B\_Faries03.dgn

design firm  
no. 184001036  
**whks**  
engineers + planners + land surveyors

USER NAME = rallender	DESIGNED - KMP	REVISED -
PLOT SCALE = 40.0000' / in.	DRAWN - KMP	REVISED -
PLOT DATE = 4/27/2021	CHECKED - RKA	REVISED -
	DATE - 4/30/2021	REVISED -

**STATE OF ILLINOIS  
DEPARTMENT OF TRANSPORTATION**

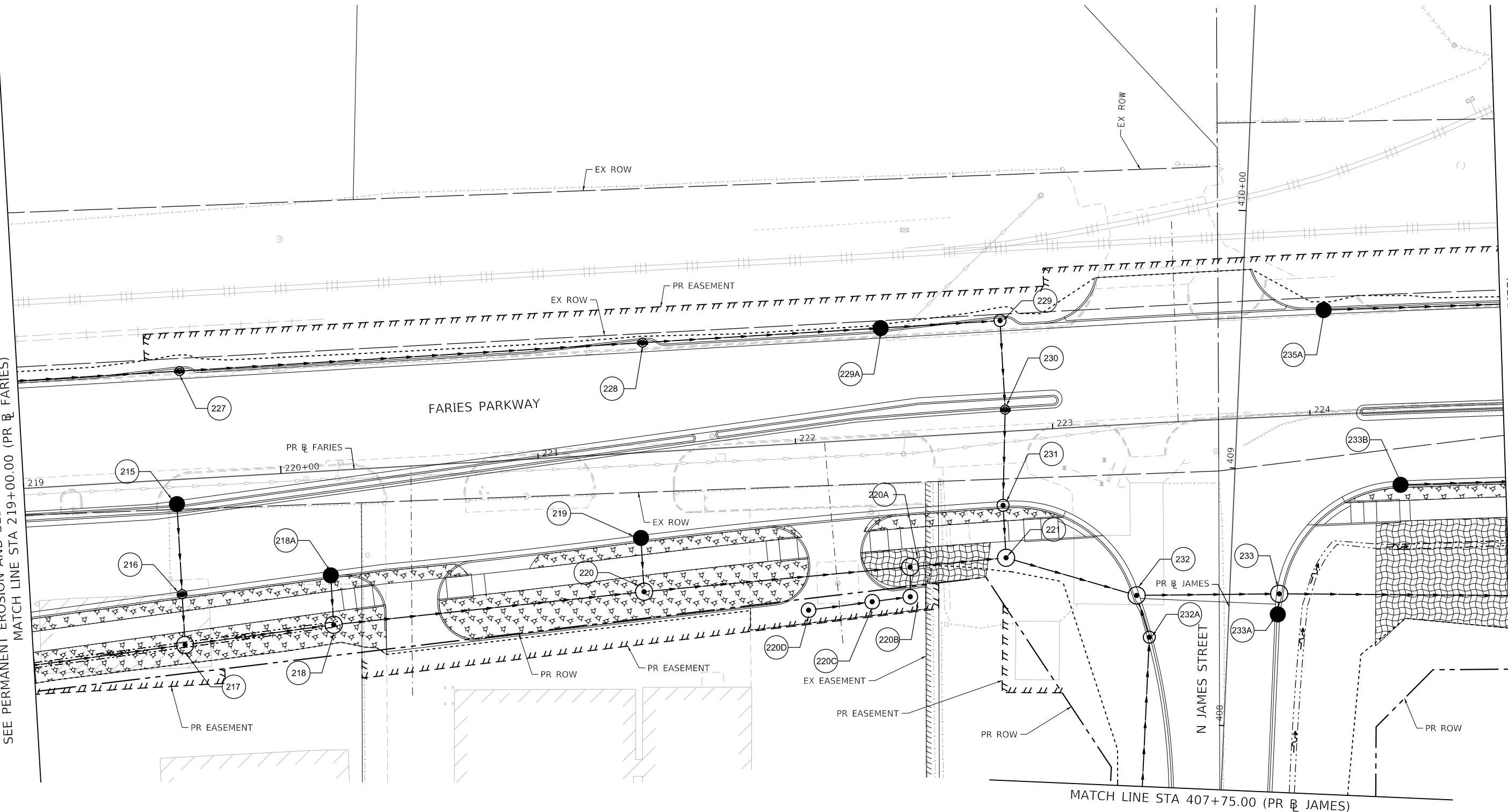
**PERMANENT EROSION AND SEDIMENTATION CONTROL PLAN  
FARIES PARKWAY - STAGE 3A & 3B**

SCALE: 1"=20'    SHEET 25 OF 35 SHEETS    STA. 213+25.00 TO STA. 219+00.00

F.A.U. RTE.	SECTION	COUNTY	TOTAL SHEETS	SHEET NO.
7448	09-00933-01-BR	MACON	1019	368
CONTRACT NO. 95893				
ILLINOIS FED. AID PROJECT				

MODEL: Default  
 FILE NAME: p:\w\mcom-nw-bentley.com\AECOM\_051\MA\Documents\60603202-Brush\_College\00-CAD\_GIS\910\_CAD\03\_SHEETS\02\_VHKS\Erosion\_Control\Permanent\_EC\_60603202\_SHT\_PermitErosionControl\_SHT\_03A6B\_Farries.dgn

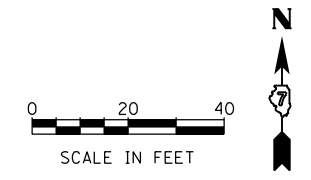
SEE PERMANENT EROSION AND SEDIMENTATION CONTROL PLAN SHEET 25  
 MATCH LINE STA 219+00.00 (PR @ FARIES)



SEE PERMANENT EROSION AND SEDIMENTATION CONTROL PLAN SHEET 27  
 MATCH LINE STA 224+75.00 (PR @ FARIES)

**PERMANENT EROSION CONTROL LEGEND**

	SEEDING, CLASS 1A WITH MULCH METHOD 2		SEEDING, CLASS 1A WITH EROSION CONTROL BLANKET		STONE RIPRAP, CLASS A3
	SEEDING, CLASS 2A WITH MULCH METHOD 2		SEEDING, CLASS 1A WITH HD EROSION CONTROL BLANKET		STONE RIPRAP, CLASS A4
	SEEDING, CLASS 2A WITH EROSION CONTROL BLANKET				



DESIGNED - KMP	REVISD -
DRAWN - KMP	REVISD -
CHECKED - RKA	REVISD -
DATE - 4/30/2021	REVISD -

**STATE OF ILLINOIS  
 DEPARTMENT OF TRANSPORTATION**

**PERMANENT EROSION AND SEDIMENTATION CONTROL PLAN  
 FARIES PARKWAY - STAGE 3A & 3B**

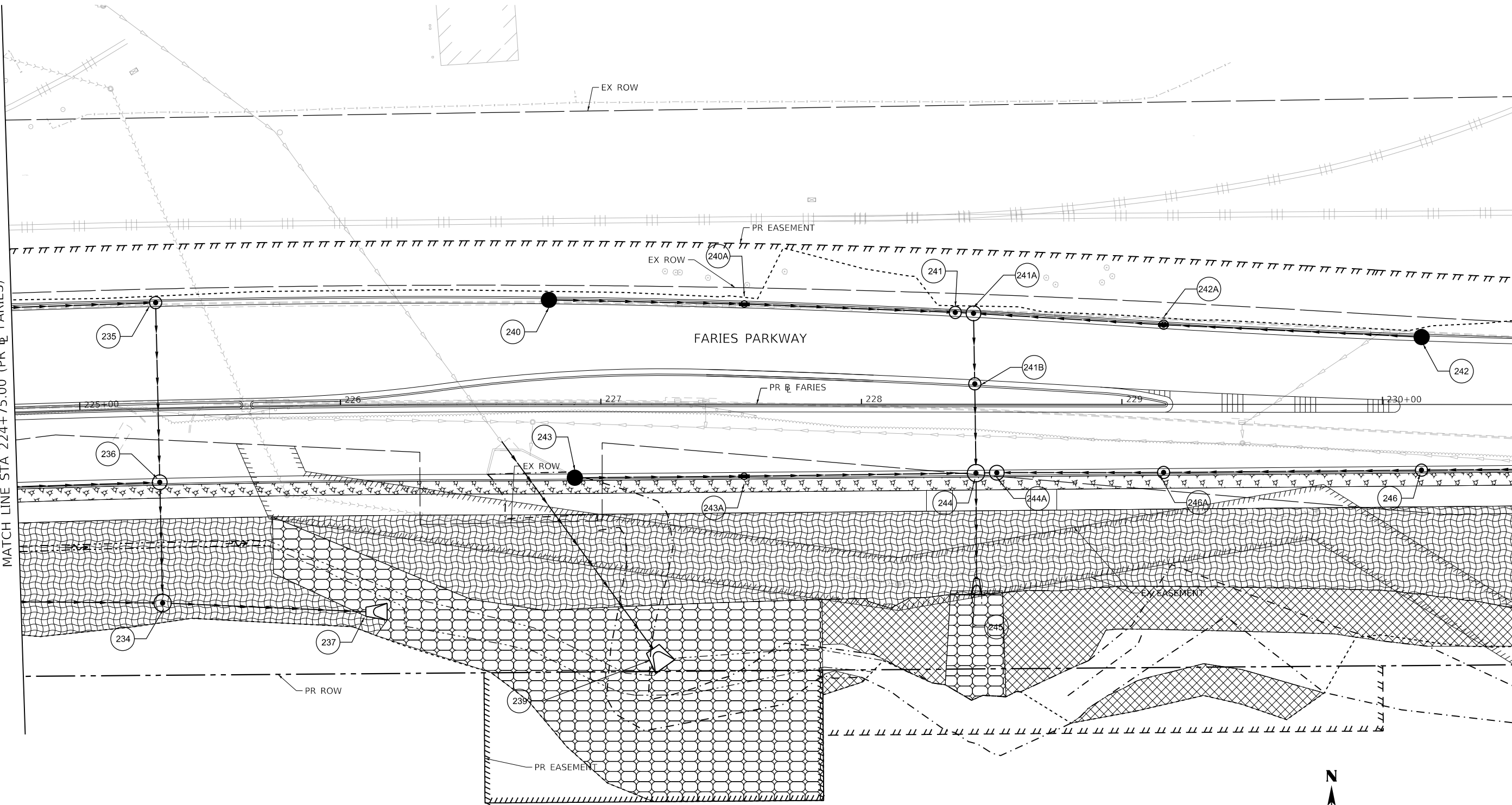
SCALE: 1"=20'    SHEET 26 OF 35 SHEETS    STA. 219+00.00 TO STA. 224+75.00

F.A.U. RTE. 7448	SECTION 09-00933-01-BR	COUNTY MACON	TOTAL SHEETS 1019	SHEET NO. 369
CONTRACT NO. 95893				
ILLINOIS FED. AID PROJECT				

MODEL: Default  
 FILE NAME: p:\mecom\p-w\hennley.com\AECOM\_051\_Ma\Documents\60603202-Brush\College\00-CAD\_GIS\910\_CAD\03\_SHEETS\02\_VHKS\Erosion\_Control\Permanent\_EC\_60603202\_SHT\_PermitErosionControl\_SHT\_3T3A6B\_Faries05.dgn

SEE PERMANENT EROSION AND SEDIMENTATION CONTROL PLAN SHEET 26  
 MATCH LINE STA 224+75.00 (PR @ FARIES)

MATCH LINE STA 230+50.00 (PR @ FARIES)  
 SEE PERMANENT EROSION AND SEDIMENTATION CONTROL PLAN SHEET 28



**PERMANENT EROSION CONTROL LEGEND**

	SEEDING, CLASS 1A WITH MULCH METHOD 2		SEEDING, CLASS 1A WITH EROSION CONTROL BLANKET		STONE RIPRAP, CLASS A3
	SEEDING, CLASS 2A WITH MULCH METHOD 2		SEEDING, CLASS 1A WITH HD EROSION CONTROL BLANKET		STONE RIPRAP, CLASS A4
	SEEDING, CLASS 2A WITH EROSION CONTROL BLANKET				



USER NAME = rallender	DESIGNED - KMP	REVISED -
PLOT SCALE = 40.0000' / in.	DRAWN - KMP	REVISED -
PLOT DATE = 4/27/2021	CHECKED - RKA	REVISED -
	DATE - 4/30/2021	REVISED -

**STATE OF ILLINOIS  
 DEPARTMENT OF TRANSPORTATION**

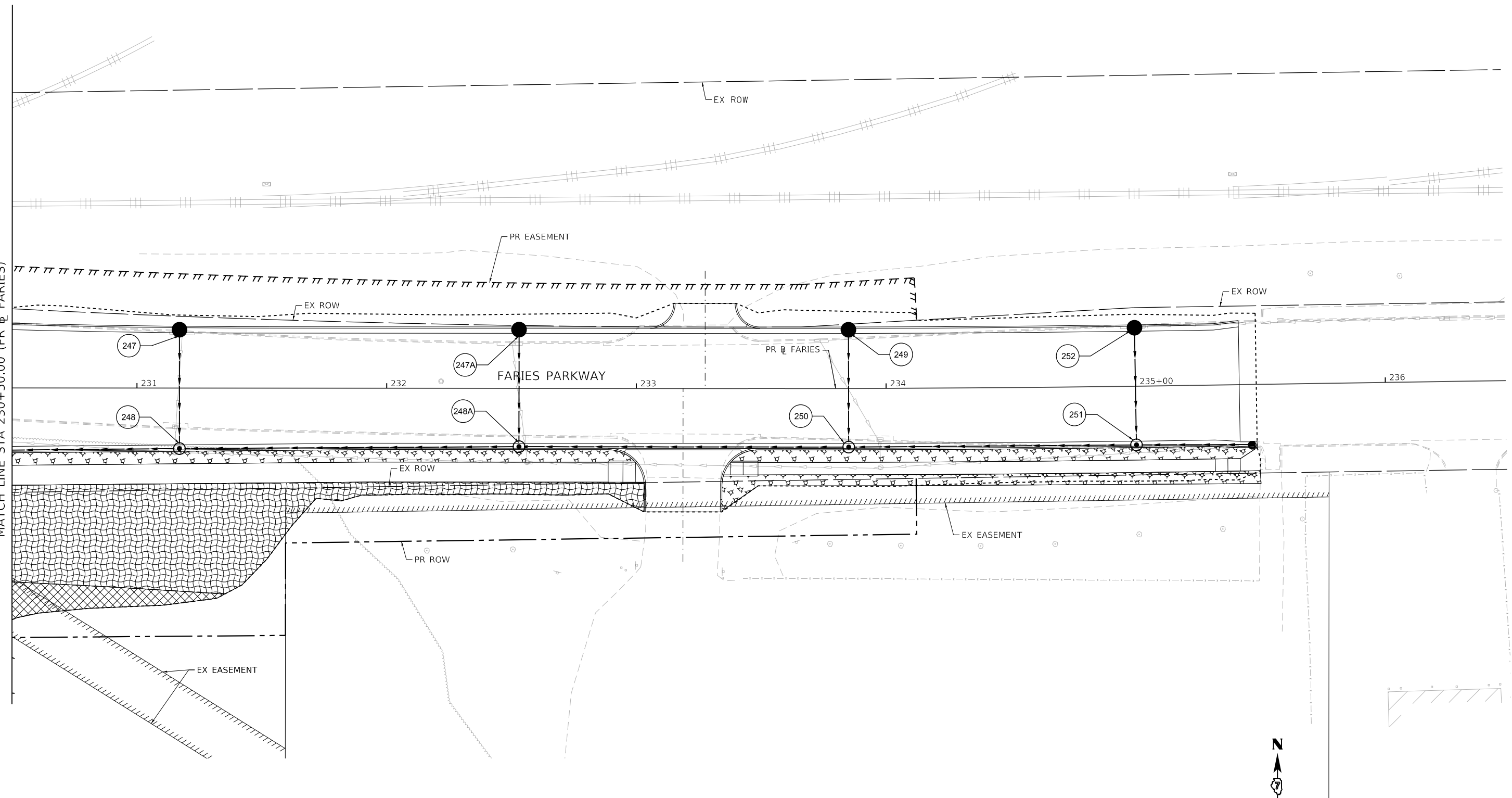
**PERMANENT EROSION AND SEDIMENTATION CONTROL PLAN  
 FARIES PARKWAY - STAGE 3A & 3B**

SCALE: 1"=20' SHEET 27 OF 35 SHEETS STA. 224+75.00 TO STA. 230+50.00

F.A.U. RTE. 7448	SECTION 09-00933-01-BR	COUNTY MACON	TOTAL SHEETS 1019	SHEET NO. 370
CONTRACT NO. 95893				
ILLINOIS FED. AID PROJECT				

MODEL: Default  
 FILE NAME: p:\w\com\p-w\hntel\com\AECOM\_051\MA\Documents\60603202-Brush\_College\00-CAD\_GIS\910\_CAD\03\_SHEETS\02\_VHKS\Erosion\_Control\Permanent\_EC\_60603202\_SHT\_PermitErosionControl\_SH08\_STA46B\_Faries06.dgn

SEE PERMANENT EROSION AND SEDIMENTATION CONTROL PLAN SHEET 27  
 MATCH LINE STA 230+50.00 (PR @ FARIES)



PERMANENT EROSION CONTROL LEGEND			
	SEEDING, CLASS 1A WITH MULCH METHOD 2		SEEDING, CLASS 1A WITH EROSION CONTROL BLANKET
	SEEDING, CLASS 2A WITH MULCH METHOD 2		SEEDING, CLASS 1A WITH HD EROSION CONTROL BLANKET
			SEEDING, CLASS 2A WITH EROSION CONTROL BLANKET
			STONE RIPRAP, CLASS A3
			STONE RIPRAP, CLASS A4

design firm  
 no. 184001036  
**whks**  
 engineers + planners + land surveyors

USER NAME = rallender	DESIGNED - KMP	REVISED -
PLOT SCALE = 40.0000' / in.	DRAWN - KMP	REVISED -
PLOT DATE = 4/27/2021	CHECKED - RKA	REVISED -
	DATE - 4/30/2021	REVISED -

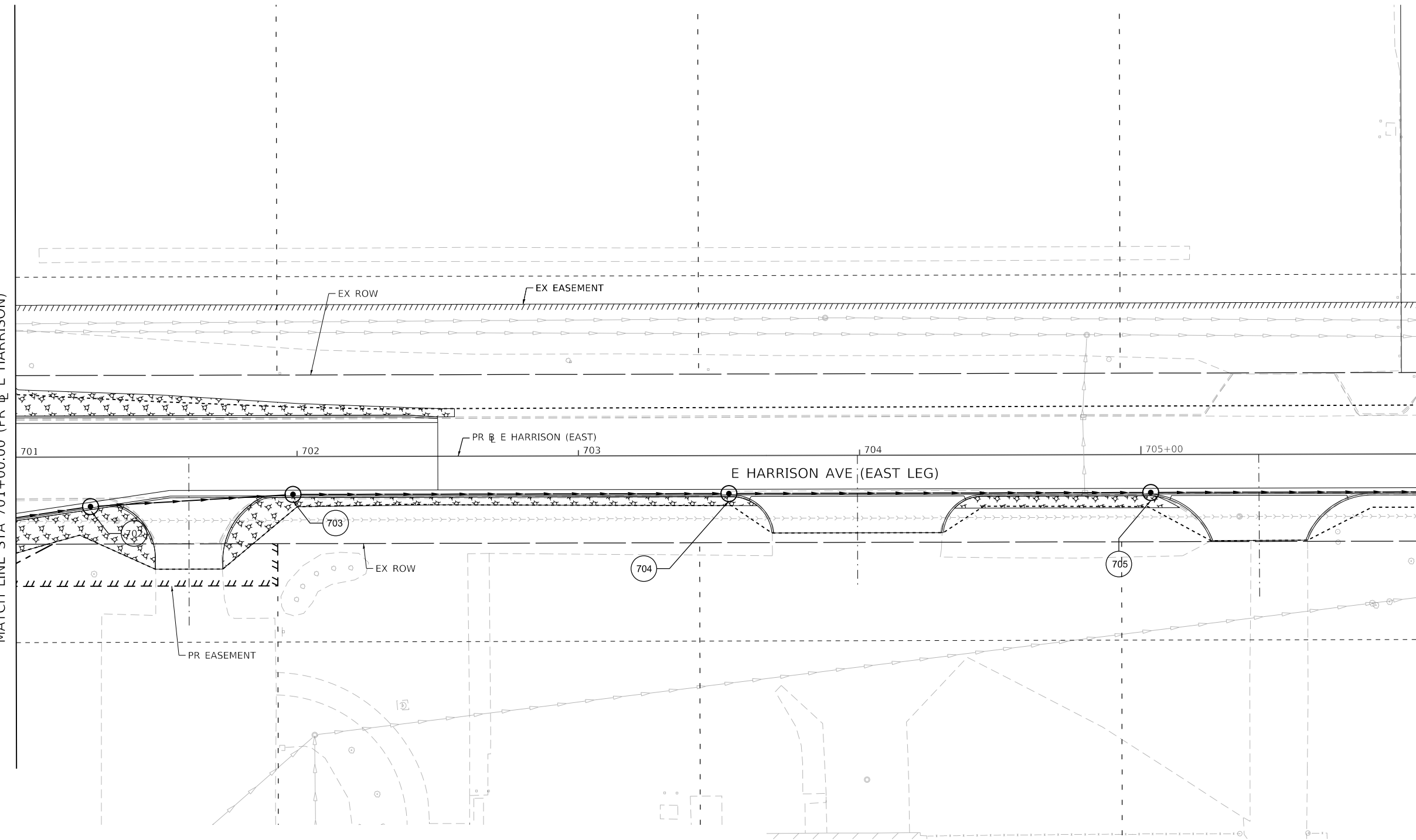
**STATE OF ILLINOIS  
 DEPARTMENT OF TRANSPORTATION**

**PERMANENT EROSION AND SEDIMENTATION CONTROL PLAN  
 FARIES PARKWAY - STAGE 3A & 3B**  
 SCALE: 1"=20' SHEET 28 OF 35 SHEETS STA. 230+50.00 TO STA.

F.A.U. RTE.	SECTION	COUNTY	TOTAL SHEETS	SHEET NO.
7448	09-00933-01-BR	MACON	1019	371
CONTRACT NO. 95893				
ILLINOIS FED. AID PROJECT				

MODEL: Default  
 FILE NAME: p:\w\com-pp-w\hntley.com\AECOM\_051\MA\Documents\60603202-Brush\_College\006-CAD\_GIS\010\_CAD\03\_SHEETS\02\_VHKS\Erosion\_Control\Permanent\_EC\_60603202\_SHT\_PermitErosionControl\_SH09\_STA639\_E\_Harrison01.dgn

SEE PERMANENT EROSION AND SEDIMENTATION CONTROL PLAN SHEET 22  
 MATCH LINE STA 701+00.00 (PR E HARRISON)



MATCH LINE STA 706+00.00 (PR E HARRISON)

**PERMANENT EROSION CONTROL LEGEND**

	SEEDING, CLASS 1A WITH MULCH METHOD 2		SEEDING, CLASS 1A WITH EROSION CONTROL BLANKET		STONE RIPRAP, CLASS A3
	SEEDING, CLASS 2A WITH MULCH METHOD 2		SEEDING, CLASS 1A WITH HD EROSION CONTROL BLANKET		STONE RIPRAP, CLASS A4
	SEEDING, CLASS 2A WITH EROSION CONTROL BLANKET				

design firm  
 no. 184001036  
  
 engineers + planners + land surveyors

USER NAME = rallender	DESIGNED - KMP	REVISED -
PLOT SCALE = 40.0000' / in.	DRAWN - KMP	REVISED -
PLOT DATE = 4/27/2021	CHECKED - RKA	REVISED -
	DATE - 4/30/2021	REVISED -

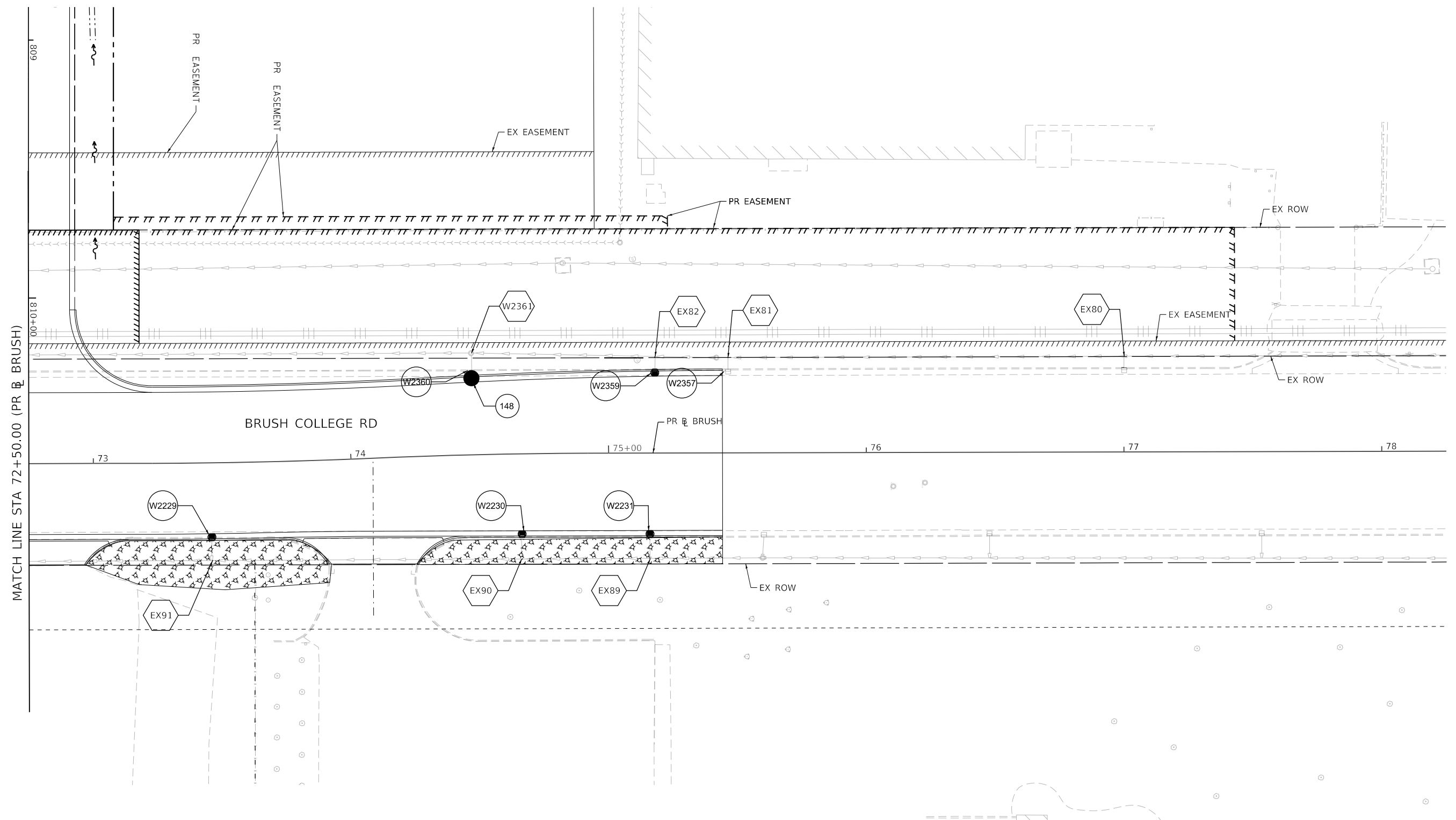
**STATE OF ILLINOIS  
 DEPARTMENT OF TRANSPORTATION**

**PERMANENT EROSION AND SEDIMENTATION CONTROL PLAN  
 E HARRISON AVENUE (EAST LEG) - STAGE 3A & 3B**

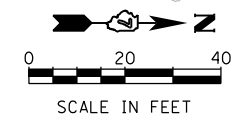
SCALE: 1"=20' SHEET 29 OF 35 SHEETS STA. 701+00.00 TO STA.

F.A.U. RTE. 7448	SECTION 09-00933-01-BR	COUNTY MACON	TOTAL SHEETS 1019	SHEET NO. 372
CONTRACT NO. 95893				
ILLINOIS FED. AID PROJECT				

MODEL: Default  
 FILE NAME: p:\w\com-nw-bentley.com\AECOM\_051\MA\Documents\60603202-Brush\_College\00-CAD\_GIS\910\_CAD\03\_SHEETS\02\_VHKS\Erosion\_Control\Permanent\_EC\_60603202\_SHT\_PermitErosionControl\_Brush106.dgn



PERMANENT EROSION CONTROL LEGEND			
	SEEDING, CLASS 1A WITH MULCH METHOD 2		SEEDING, CLASS 1A WITH EROSION CONTROL BLANKET
	SEEDING, CLASS 2A WITH MULCH METHOD 2		SEEDING, CLASS 1A WITH HD EROSION CONTROL BLANKET
			SEEDING, CLASS 2A WITH EROSION CONTROL BLANKET
			STONE RIPRAP, CLASS A3
			STONE RIPRAP, CLASS A4



USER NAME = rallender	DESIGNED - KMP	REVISED -
PLOT SCALE = 40.0000 ' / in.	DRAWN - KMP	REVISED -
PLOT DATE = 4/27/2021	CHECKED - RKA	REVISED -
	DATE - 4/30/2021	REVISED -

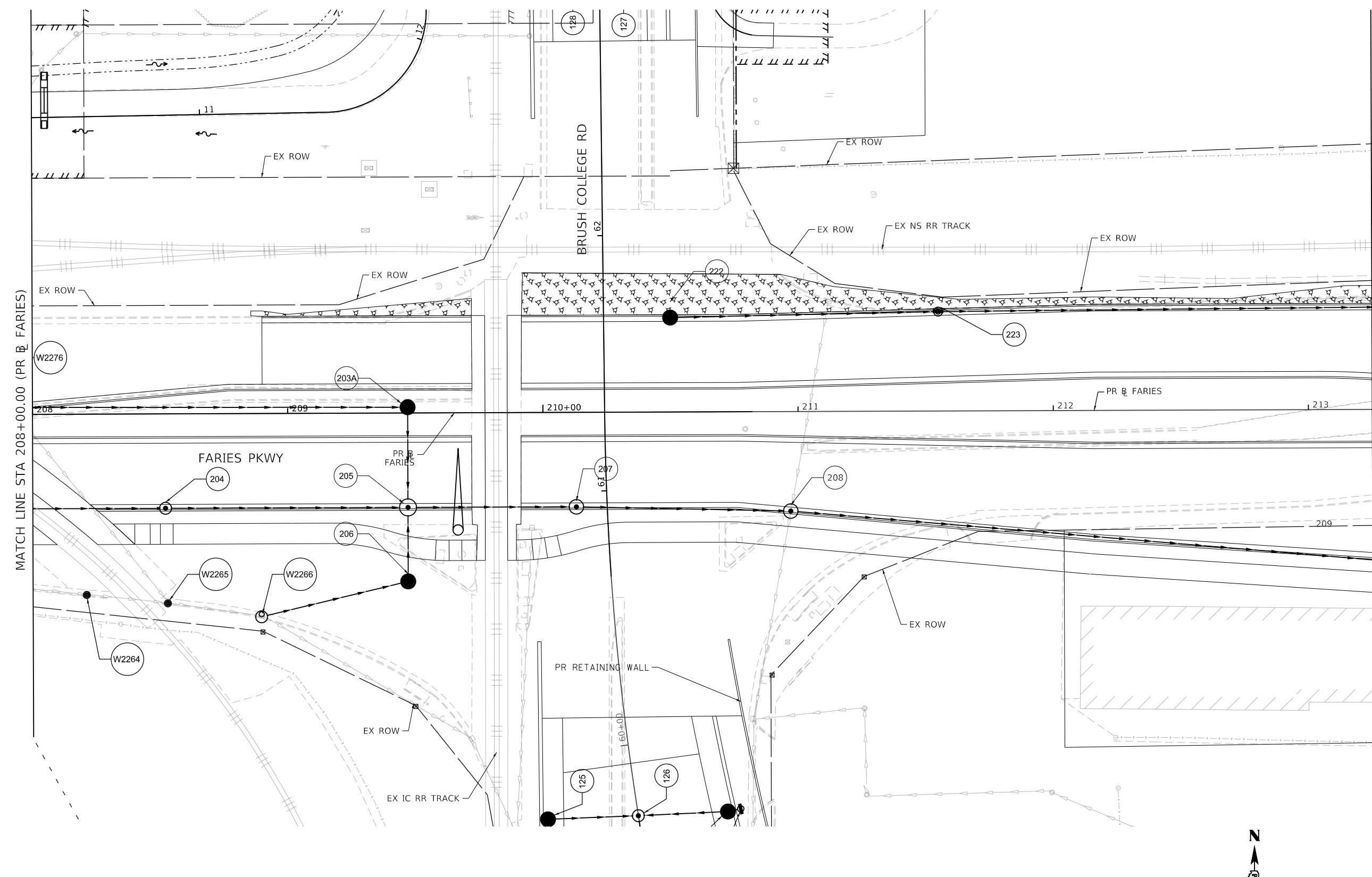
**STATE OF ILLINOIS  
 DEPARTMENT OF TRANSPORTATION**

**PERMANENT EROSION AND SEDIMENTATION CONTROL PLAN  
 BRUSH COLLEGE ROAD - STAGE 4A & 4B**

SCALE: 1"=20'    SHEET 30 OF 35 SHEETS    STA. 73+50.00 TO STA.

F.A.U. RTE.	SECTION	COUNTY	TOTAL SHEETS	SHEET NO.
7448	09-00933-01-BR	MACON	1019	373
CONTRACT NO. 95893				
ILLINOIS FED. AID PROJECT				

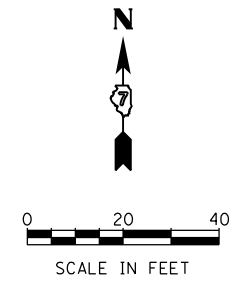
MODEL: Default  
 FILE NAME: p:\w\com-np-w\hntley.com\AECOM\_051\MA\Documents\60603202-Brush\College\006-CAD\_GIS\910\_CAD\03\_SHEETS\02\_VHKS\Erosion\_Control\Permanent\_EC\_60603202\_SHT\_PermitErosionControl\_SHT\_31A-C\_farises02.dgn



MATCH LINE STA 208+00.00 (PR FARIES)

MATCH LINE STA 213+25.00 (PR FARIES)  
 SEE PERMANENT EROSION AND SEDIMENTATION CONTROL PLAN SHEET 32

PERMANENT EROSION CONTROL LEGEND			
	SEEDING, CLASS 1A WITH MULCH METHOD 2		SEEDING, CLASS 1A WITH EROSION CONTROL BLANKET
	SEEDING, CLASS 2A WITH MULCH METHOD 2		SEEDING, CLASS 1A WITH HD EROSION CONTROL BLANKET
			SEEDING, CLASS 2A WITH EROSION CONTROL BLANKET
			STONE RIPRAP, CLASS A3
			STONE RIPRAP, CLASS A4



USER NAME = tjones	DESIGNED - KMP	REVISED -
	DRAWN - KMP	REVISED -
PLOT SCALE = 40.0000 ' / in.	CHECKED - RKA	REVISED -
PLOT DATE = 10/27/2021	DATE - 10/22/2021	REVISED -

STATE OF ILLINOIS  
 DEPARTMENT OF TRANSPORTATION

PERMANENT EROSION AND SEDIMENTATION CONTROL PLAN			
FARIES PARKWAY - STAGE 4A, 4B & 4C			
SCALE: 1"=20'	SHEET 31	OF 35 SHEETS	STA. 208+00.00 TO STA. 213+25.00

F.A.U. RTE.	SECTION	COUNTY	TOTAL SHEETS	SHEET NO.
7448	09-00933-01-BR	MACON	1019	374
CONTRACT NO. 95893				
ILLINOIS FED. AID PROJECT				

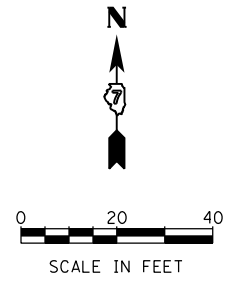
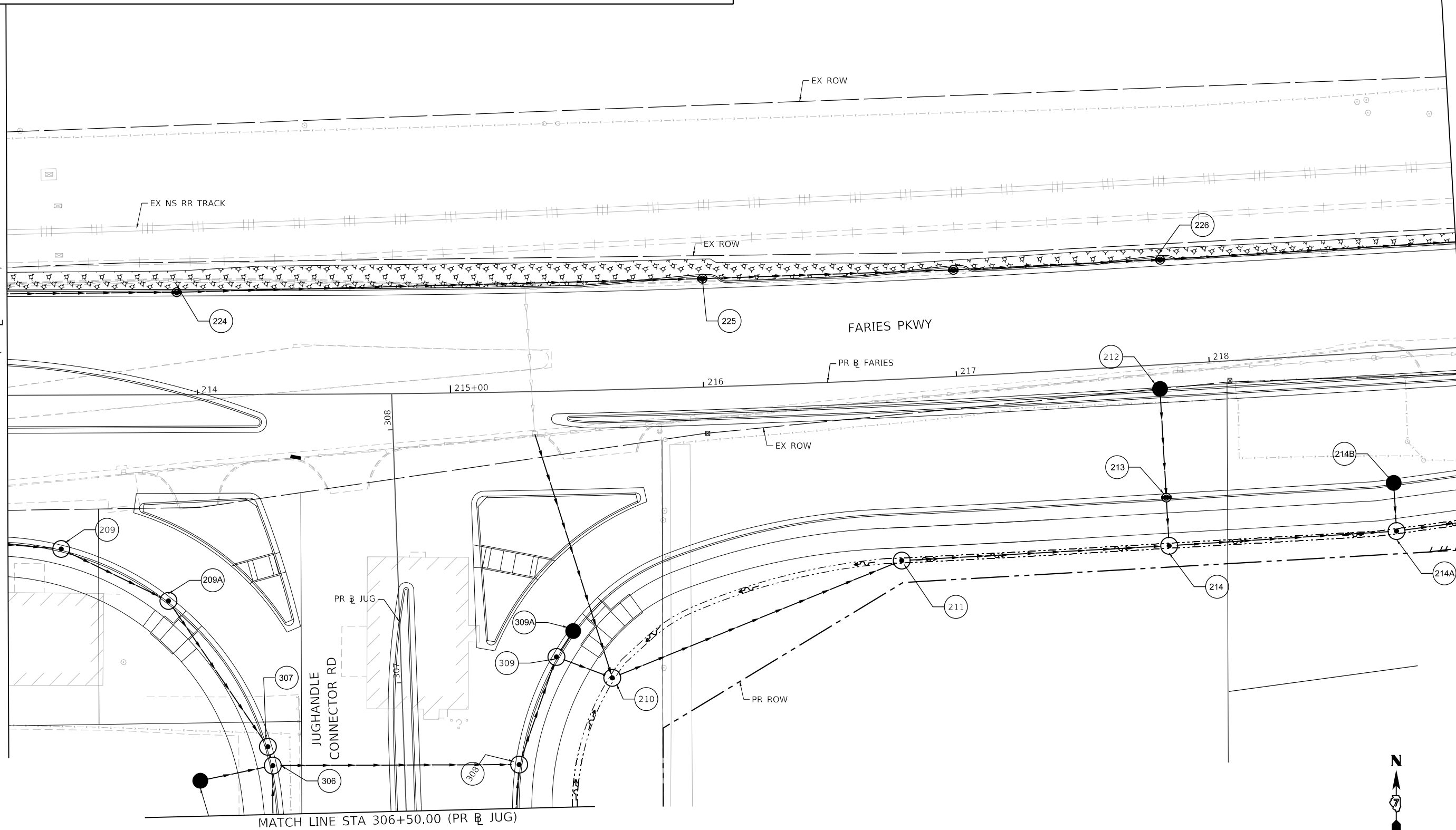


**PERMANENT EROSION CONTROL LEGEND**

	SEEDING, CLASS 1A WITH MULCH METHOD 2		SEEDING, CLASS 1A WITH EROSION CONTROL BLANKET		STONE RIPRAP, CLASS A3
	SEEDING, CLASS 2A WITH MULCH METHOD 2		SEEDING, CLASS 1A WITH HD EROSION CONTROL BLANKET		STONE RIPRAP, CLASS A4
			SEEDING, CLASS 2A WITH EROSION CONTROL BLANKET		

SEE PERMANENT EROSION AND SEDIMENTATION CONTROL PLAN SHEET 31  
MATCH LINE STA 213+25.00 (PR & FARIES)

MATCH LINE STA 219+00.00 (PR & FARIES)  
SEE PERMANENT EROSION AND SEDIMENTATION CONTROL PLAN SHEET 33



design firm  
no. 184001036  
**whks**  
engineers + planners + land surveyors

USER NAME = rallender	DESIGNED - KMP	REVISED -
PLOT SCALE = 40.0000' / in.	DRAWN - KMP	REVISED -
PLOT DATE = 4/27/2021	CHECKED - RKA	REVISED -
	DATE - 4/30/2021	REVISED -

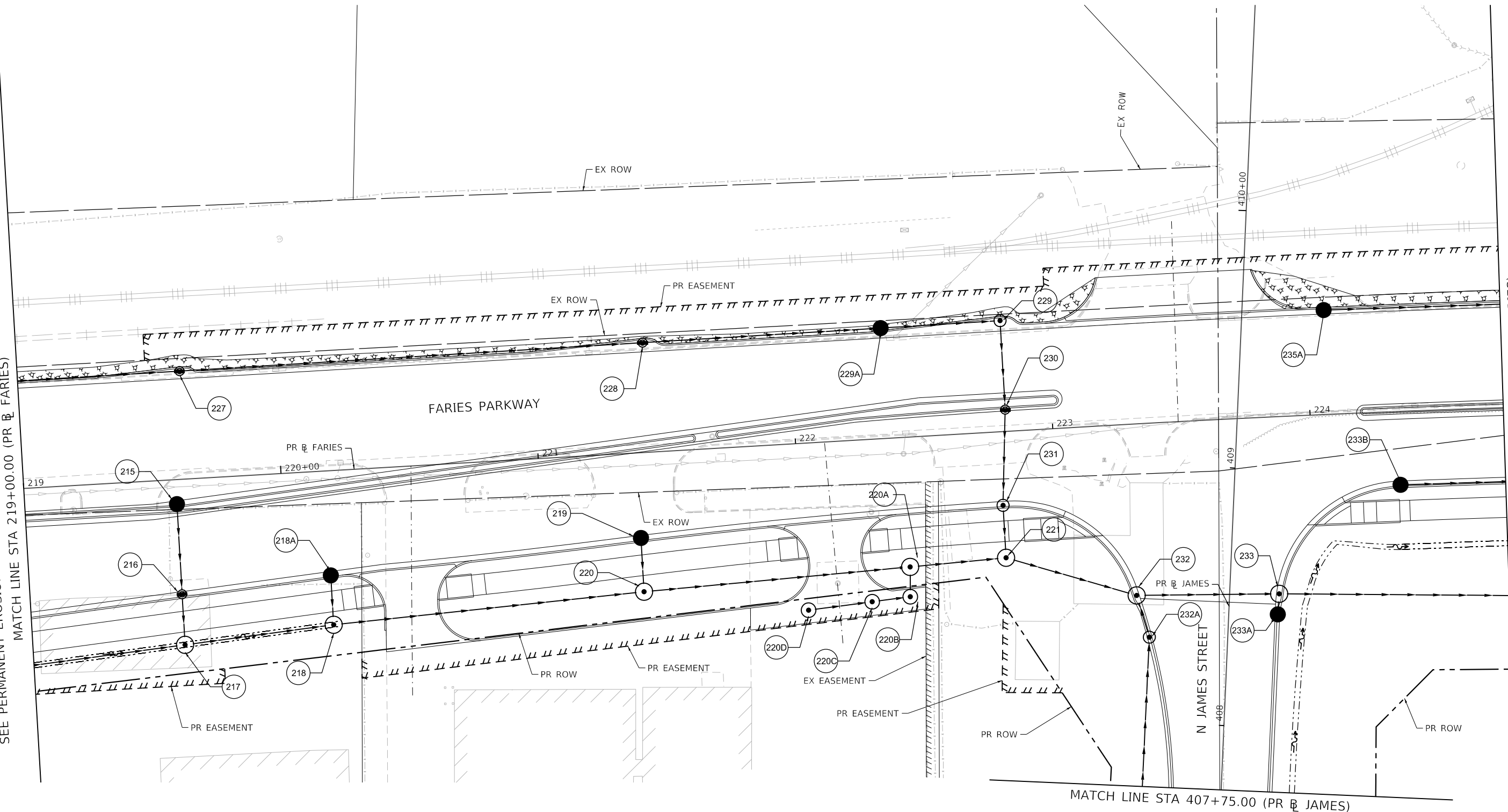
**STATE OF ILLINOIS  
DEPARTMENT OF TRANSPORTATION**

**PERMANENT EROSION AND SEDIMENTATION CONTROL PLAN  
FARIES PARKWAY - STAGE 4A, 4B, & 4C**  
SCALE: 1"=20' SHEET 32 OF 35 SHEETS STA. 213+25.00 TO STA. 219+00.00

F.A.U. RTE.	SECTION	COUNTY	TOTAL SHEETS	SHEET NO.
7448	09-00933-01-BR	MACON	1019	375
CONTRACT NO. 95893				
ILLINOIS FED. AID PROJECT				

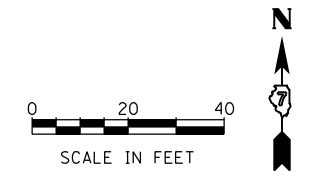
MODEL: Default  
 FILE NAME: p:\mecom\m-pw\hntley.com\AECOM\_0516\_MIA\Documents\60603202-Brush\_College\00-CAD\GIS\910\_CAD\03\_SHEETS\02\_VHKS\Erosion\_Control\Permanent\_EC\_60603202\_SHT\_PermitErosionControl\_SHE33\_3T4A-4C\_Faries04.dgn

SEE PERMANENT EROSION AND SEDIMENTATION CONTROL PLAN SHEET 32  
 MATCH LINE STA 219+00.00 (PR F FARIES)



MATCH LINE STA 224+75.00 (PR B FARIES)  
 SEE PERMANENT EROSION AND SEDIMENTATION CONTROL PLAN SHEET 34

PERMANENT EROSION CONTROL LEGEND			
	SEEDING, CLASS 1A WITH MULCH METHOD 2		SEEDING, CLASS 1A WITH EROSION CONTROL BLANKET
	SEEDING, CLASS 2A WITH MULCH METHOD 2		SEEDING, CLASS 1A WITH HD EROSION CONTROL BLANKET
			SEEDING, CLASS 2A WITH EROSION CONTROL BLANKET
			STONE RIPRAP, CLASS A3
			STONE RIPRAP, CLASS A4



DESIGNED - KMP	REVISD -
DRAWN - KMP	REVISD -
CHECKED - RKA	REVISD -
DATE - 4/30/2021	REVISD -
USER NAME = rallender	
PLOT SCALE = 40.0000' / in.	
PLOT DATE = 4/27/2021	

STATE OF ILLINOIS  
 DEPARTMENT OF TRANSPORTATION

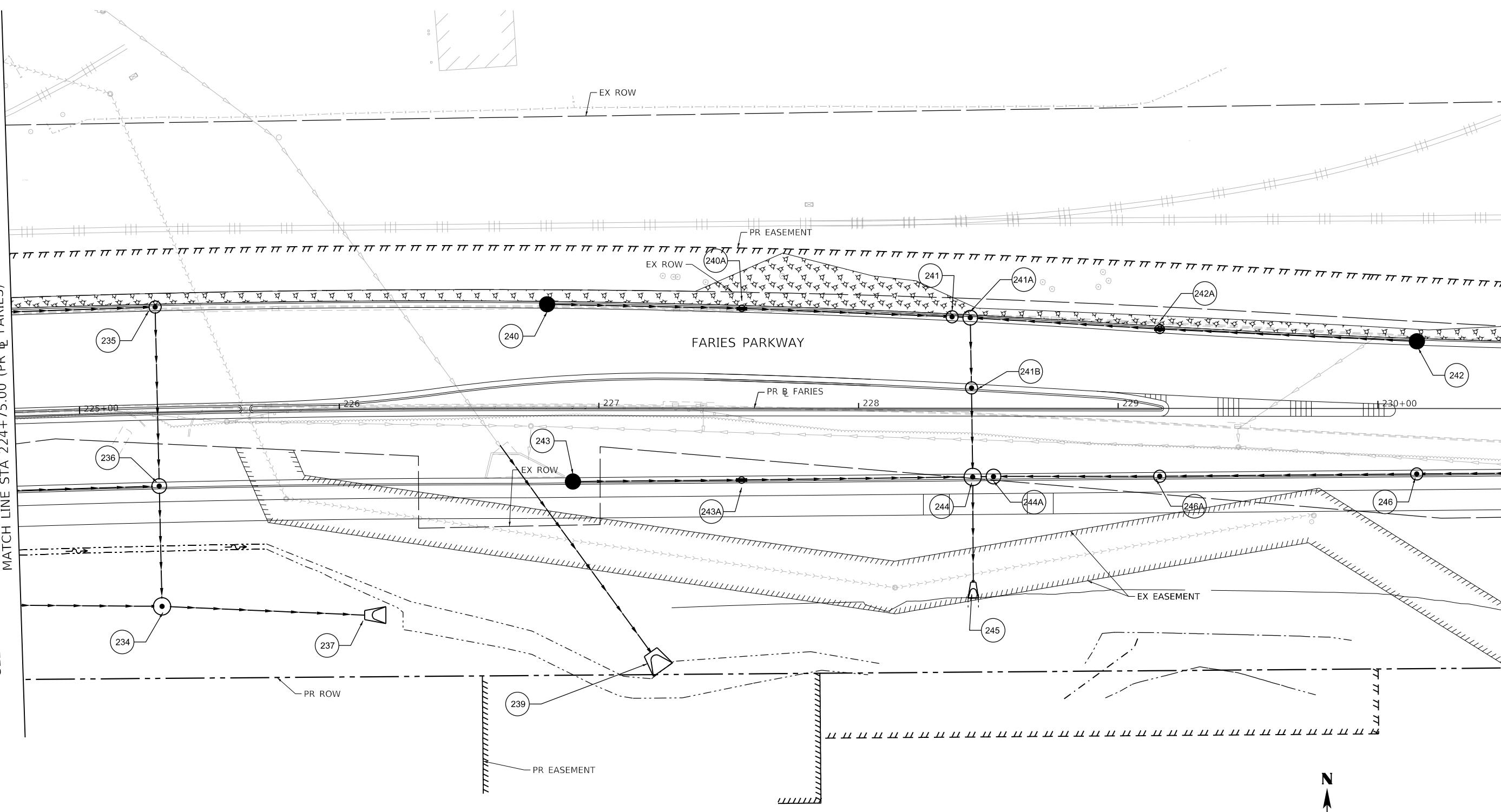
PERMANENT EROSION AND SEDIMENTATION CONTROL PLAN  
 FARIES PARKWAY - STAGE 4A, 4B, & 4C  
 SCALE: 1"=20' SHEET 33 OF 35 SHEETS STA. 219+00.00 TO STA. 224+75.00

F.A.U. RTE.	SECTION	COUNTY	TOTAL SHEETS	SHEET NO.
7448	09-00933-01-BR	MACON	1019	376
CONTRACT NO. 95893				
ILLINOIS FED. AID PROJECT				

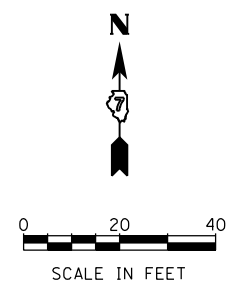
MODEL: Default  
 FILE NAME: p:\mecom\p-w\hntel\com\AECOM\_051\MA\Documents\60603202\2021\Brush\College\006-CAD GIS\910\_CAD\03\_SHEETS\02\_VHKS\Erosion Control\Permanent E.C.60603202\_SHT\_PermitErosionControl\_Sht1\_3T1A-4C\_Farries05.dgn

SEE PERMANENT EROSION AND SEDIMENTATION CONTROL PLAN SHEET 33  
 MATCH LINE STA 224+75.00 (PR @ FARIES)

MATCH LINE STA 230+50.00 (PR @ FARIES)  
 SEE PERMANENT EROSION AND SEDIMENTATION CONTROL PLAN SHEET 35



PERMANENT EROSION CONTROL LEGEND			
	SEEDING, CLASS 1A WITH MULCH METHOD 2		SEEDING, CLASS 1A WITH EROSION CONTROL BLANKET
	SEEDING, CLASS 2A WITH MULCH METHOD 2		SEEDING, CLASS 1A WITH HD EROSION CONTROL BLANKET
			SEEDING, CLASS 2A WITH EROSION CONTROL BLANKET
			STONE RIPRAP, CLASS A3
			STONE RIPRAP, CLASS A4



DESIGN FIRM no. 184001036	USER NAME = rallender	DESIGNED - KMP	REVISED -
		DRAWN - KMP	REVISED -
	PLOT SCALE = 40.0000' / in.	CHECKED - RKA	REVISED -
	PLOT DATE = 4/27/2021	DATE - 4/30/2021	REVISED -

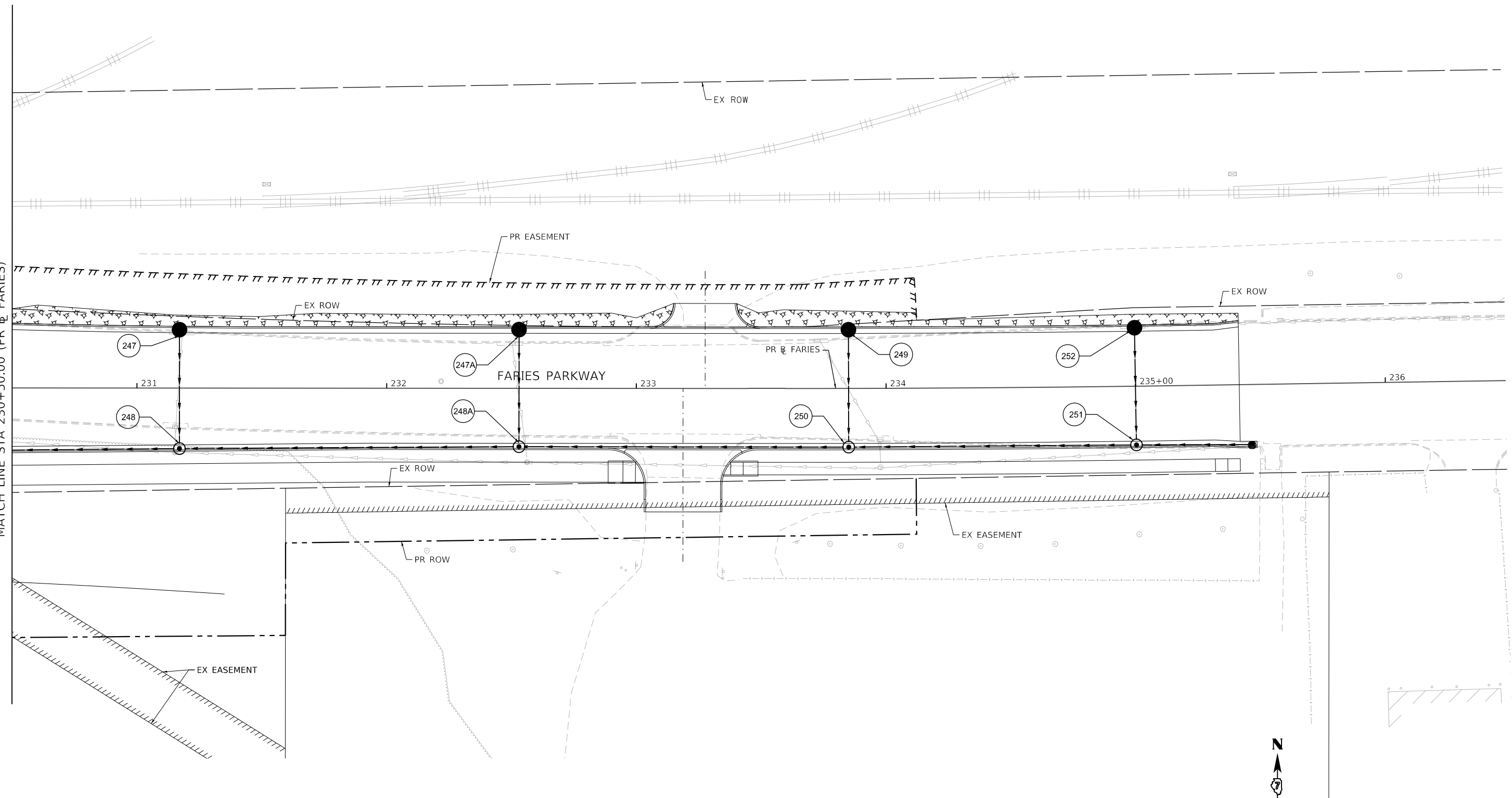
STATE OF ILLINOIS  
 DEPARTMENT OF TRANSPORTATION

PERMANENT EROSION AND SEDIMENTATION CONTROL PLAN			
FARIES PARKWAY - STAGE 4A, 4B, 4C			
SCALE: 1"=20'	SHEET 34	OF 35 SHEETS	STA. 224+75.00 TO STA. 230+50.00

F.A.U. RTE.	SECTION	COUNTY	TOTAL SHEETS	SHEET NO.
7448	09-00933-01-BR	MACON	1019	377
CONTRACT NO. 95893				
ILLINOIS FED. AID PROJECT				

MODEL: Default  
 FILE NAME: p:\mecon\m-pw\hennley.com\AECOM\_0516\_MA\Documents\60603202-Brush\_College\006-CAD\_GIS\010\_CAD\03\_SHEETS\02\_VHKS\Erosion\_Control\Permanent\_EC\_60603202\_SHT\_PermitErosionControl\_SHT\_514A-4C\_Farries.dgn

SEE PERMANENT EROSION AND SEDIMENTATION CONTROL PLAN SHEET 34  
 MATCH LINE STA 230+50.00 (PR B FARIES)



PERMANENT EROSION CONTROL LEGEND			
	SEEDING, CLASS 1A WITH MULCH METHOD 2		SEEDING, CLASS 1A WITH EROSION CONTROL BLANKET
	SEEDING, CLASS 2A WITH MULCH METHOD 2		SEEDING, CLASS 1A WITH HD EROSION CONTROL BLANKET
			SEEDING, CLASS 2A WITH EROSION CONTROL BLANKET
			STONE RIPRAP, CLASS A3
			STONE RIPRAP, CLASS A4

design firm  
 no. 184001036  
  
 engineers + planners + land surveyors

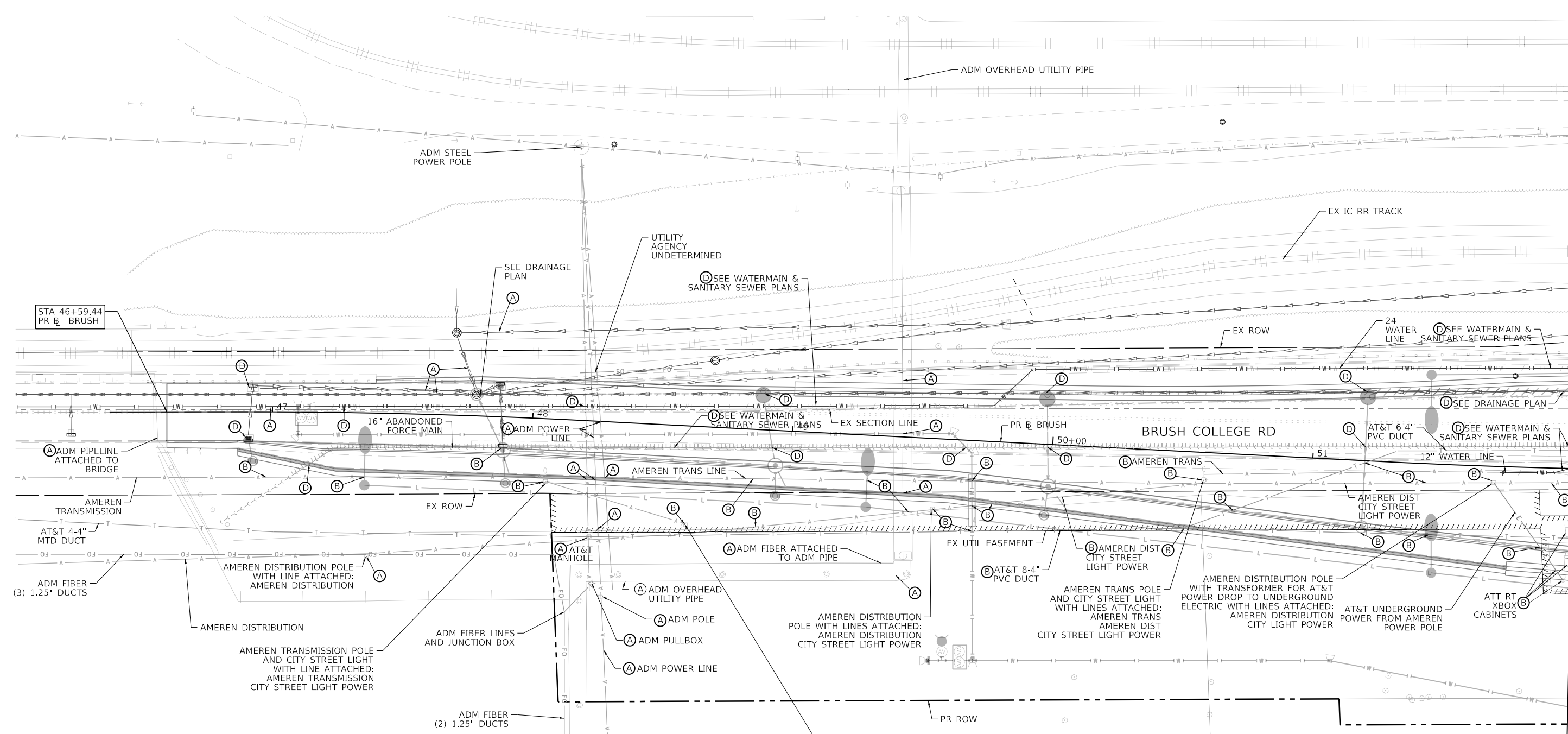
USER NAME = rallender	DESIGNED - KMP	REVISED -
PLOT SCALE = 40.0000' / in.	DRAWN - KMP	REVISED -
PLOT DATE = 4/27/2021	CHECKED - RKA	REVISED -
	DATE - 4/30/2021	REVISED -

STATE OF ILLINOIS  
 DEPARTMENT OF TRANSPORTATION

PERMANENT EROSION AND SEDIMENTATION CONTROL PLAN  
 FARIES PARKWAY - STAGE 4A, 4B, & 4C  
 SCALE: 1"=20' SHEET 35 OF 35 SHEETS STA. 230+50.00 TO STA.

F.A.U. RTE.	SECTION	COUNTY	TOTAL SHEETS	SHEET NO.
7448	09-00933-01-BR	MACON	1019	378
CONTRACT NO. 95893				
ILLINOIS FED. AID PROJECT				

MODEL: Default  
 FILE NAME: p:\aecom\m-nw\hennly.com\AECOM\_0516\_1\A\Documents\60603202-Brush\_College\00-CAD GIS\910\_CAD\03\_SHEETS\10\_LAECOM\Ex\_Utility\01\_LBrush-01



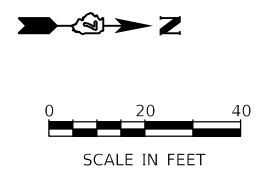
MATCH LINE STA 52+00.00 (PR BRUSH)

EXISTING UTILITY LEGEND	
—A—	EXISTING AERIAL COMMUNICATION
—A—	EXISTING AERIAL UTILITY
—G—	EXISTING GAS LINE
—T—	EXISTING UG TELEPHONE
—W—	EXISTING WATER
—O—	EXISTING ABANDONED OIL
—FO—	EXISTING FIBER OPTICS
—E—	EXISTING UG ELECTRIC
—S—	EXISTING STORM SEWER
—SS—	EXISTING SANITARY SEWER
—SSFM—	EXISTING SANITARY SEWER FORCE MAIN

PROPOSED UTILITY LEGEND	
—SS—	PROPOSED SANITARY SEWER
—L—	PROPOSED LIGHTING CABLE
—W—	PROPOSED WATER
—S—	PROPOSED STORM SEWER
●	PROPOSED LIGHTING UNIT
●	PROPOSED TRAFFIC SIGNAL POST
—	PROPOSED COMBINATION MAST ARM

- (A) TO BE WATCHED AND PROTECTED
- (B) TO BE RELOCATED OR ABANDONED BY OTHERS
- (C) TO BE ADJUSTED
- (D) PROPOSED REMOVAL/ABANDONMENT-SEE CORRESPONDING PLANS

AMEREN DISTRIBUTION POLE WITH TRANSFORMER FOR CITY STREET LIGHT POWER. ALSO HAS POWER DROP PIPE WITH WIRES NOT CONNECTED ABOVE WITH LINE ATTACHED: AMEREN DISTRIBUTION CITY STREET LIGHT POWER



USER NAME = elf,jlger	DESIGNED - EU	REVISED -
PLOT SCALE = 40,0000' / In.	DRAWN - EU	REVISED -
PLOT DATE = 4/28/2021	CHECKED - WBS	REVISED -
	DATE - 4/30/2021	REVISED -

STATE OF ILLINOIS  
 DEPARTMENT OF TRANSPORTATION

BRUSH COLLEGE ROAD  
 UTILITY PLAN

SCALE: 1"=20' SHEET 1 OF 20 SHEETS STA. 46+59.44 TO STA. 52+00.00

F.A.U. RTE. 7448	SECTION 09-00933-01-BR	COUNTY MACON	TOTAL SHEETS 1019	SHEET NO. 379
CONTRACT NO. 95893				
ILLINOIS FED. AID PROJECT				

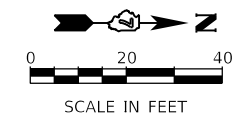
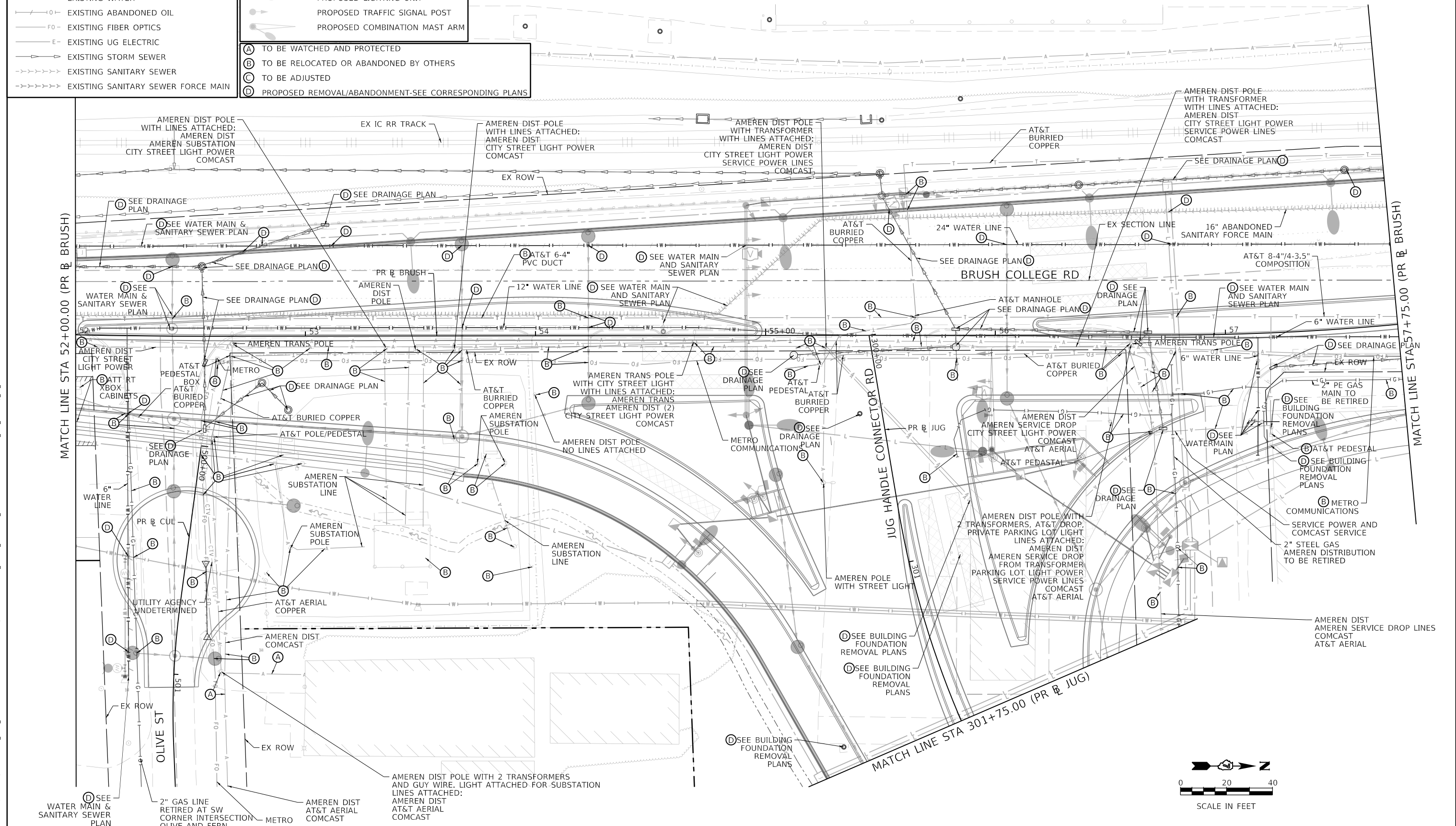
**EXISTING UTILITY LEGEND**

- A- EXISTING AERIAL COMMUNICATION
- A- EXISTING AERIAL UTILITY
- G- EXISTING GAS LINE
- T- EXISTING UG TELEPHONE
- W- EXISTING WATER
- O- EXISTING ABANDONED OIL
- FO- EXISTING FIBER OPTICS
- E- EXISTING UG ELECTRIC
- >>>> EXISTING STORM SEWER
- >>>> EXISTING SANITARY SEWER
- >>>> EXISTING SANITARY SEWER FORCE MAIN

**PROPOSED UTILITY LEGEND**

- >>>> PROPOSED SANITARY SEWER
- L- PROPOSED LIGHTING CABLE
- >>>> PROPOSED WATER
- >>>> PROPOSED STORM SEWER
- PROPOSED LIGHTING UNIT
- PROPOSED TRAFFIC SIGNAL POST
- PROPOSED COMBINATION MAST ARM

(A) TO BE WATCHED AND PROTECTED  
 (B) TO BE RELOCATED OR ABANDONED BY OTHERS  
 (C) TO BE ADJUSTED  
 (D) PROPOSED REMOVAL/ABANDONMENT-SEE CORRESPONDING PLANS



MODEL: Default  
 FILE NAME: p:\aecom\m-nw\hennelly.com\AECOM\_0516\_1\A\Documents\60603202-Brush\_College\00-CAD\_GIS\910\_CAD\03\_SHEETS\10\_LA\AECOM\_Existing\Utilities\60603202\_SHT\_EX\_Utility\_02\_Brush.dwg  
 DATE: 4/17/2023



USER NAME = dlshvaz	DESIGNED - EU	REVISED -
PLOT SCALE = 40,0000' / In.	DRAWN - EU	REVISED -
PLOT DATE = 4/6/2023	CHECKED - WBS	REVISED -
	DATE - 4/17/2023	REVISED -

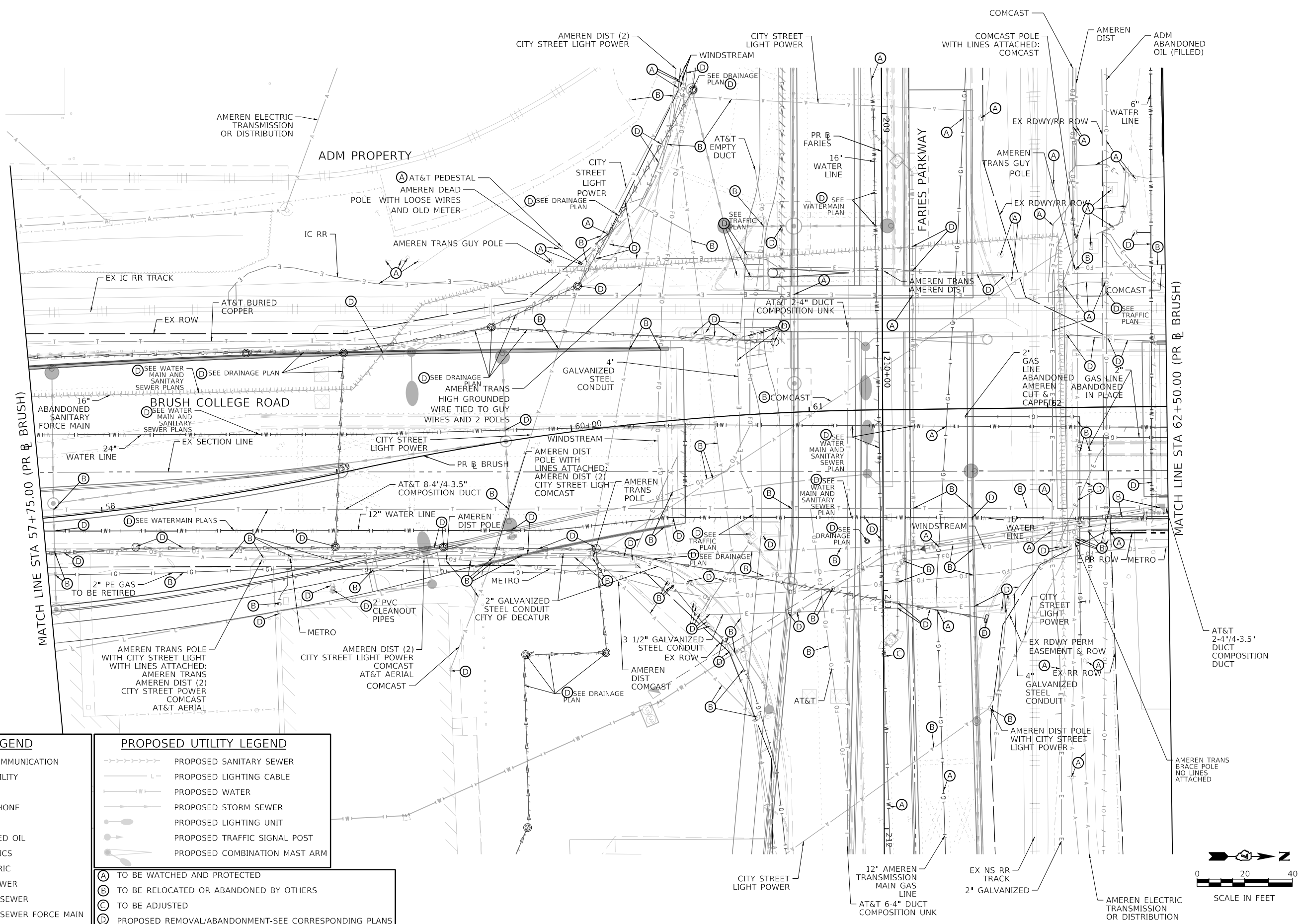
**STATE OF ILLINOIS  
DEPARTMENT OF TRANSPORTATION**

**BRUSH COLLEGE ROAD  
UTILITY PLAN**

SCALE: 1"=20' SHEET 2 OF 20 SHEETS STA. 52+00.00 TO STA. 57+75.00

F.A.U. RTE. 7448	SECTION 09-00933-01-BR	COUNTY MACON	TOTAL SHEETS 1019	SHEET NO. 380
CONTRACT NO. 95893				
ILLINOIS FED. AID PROJECT				

MODEL: Default  
 FILE NAME: p:\aecom\m-nw\hennelly.com\AECOM\_0516\_16\Documents\60603202-Brush\_CollegeRoad\000-CAD\_GIS\9\_10\_CAD\01\_SHEETS\10\_LAECOM\Ex\_Utility\_03\_Brush03



EXISTING UTILITY LEGEND	
—A—	EXISTING AERIAL COMMUNICATION
—A—	EXISTING AERIAL UTILITY
—G—	EXISTING GAS LINE
—T—	EXISTING UG TELEPHONE
—W—	EXISTING WATER
—O—	EXISTING ABANDONED OIL
—FO—	EXISTING FIBER OPTICS
—E—	EXISTING UG ELECTRIC
—S—	EXISTING STORM SEWER
—SS—	EXISTING SANITARY SEWER
—SFM—	EXISTING SANITARY SEWER FORCE MAIN

PROPOSED UTILITY LEGEND	
—SS—	PROPOSED SANITARY SEWER
—L—	PROPOSED LIGHTING CABLE
—W—	PROPOSED WATER
—S—	PROPOSED STORM SEWER
—L—	PROPOSED LIGHTING UNIT
—T—	PROPOSED TRAFFIC SIGNAL POST
—MA—	PROPOSED COMBINATION MAST ARM

- (A) TO BE WATCHED AND PROTECTED
- (B) TO BE RELOCATED OR ABANDONED BY OTHERS
- (C) TO BE ADJUSTED
- (D) PROPOSED REMOVAL/ABANDONMENT-SEE CORRESPONDING PLANS



USER NAME = dlshvaz	DESIGNED - EU	REVISED -
	DRAWN - EU	REVISED -
PLOT SCALE = 40,0000' / In.	CHECKED - WBS	REVISED -
PLOT DATE = 4/6/2023	DATE - 4/17/2023	REVISED -

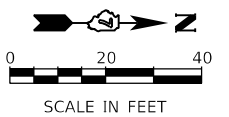
**STATE OF ILLINOIS  
 DEPARTMENT OF TRANSPORTATION**

**BRUSH COLLEGE ROAD  
 UTILITY PLAN**

SCALE: 1"=20' SHEET 3 OF 20 SHEETS STA. 57+75.00 TO STA. 62+50.00

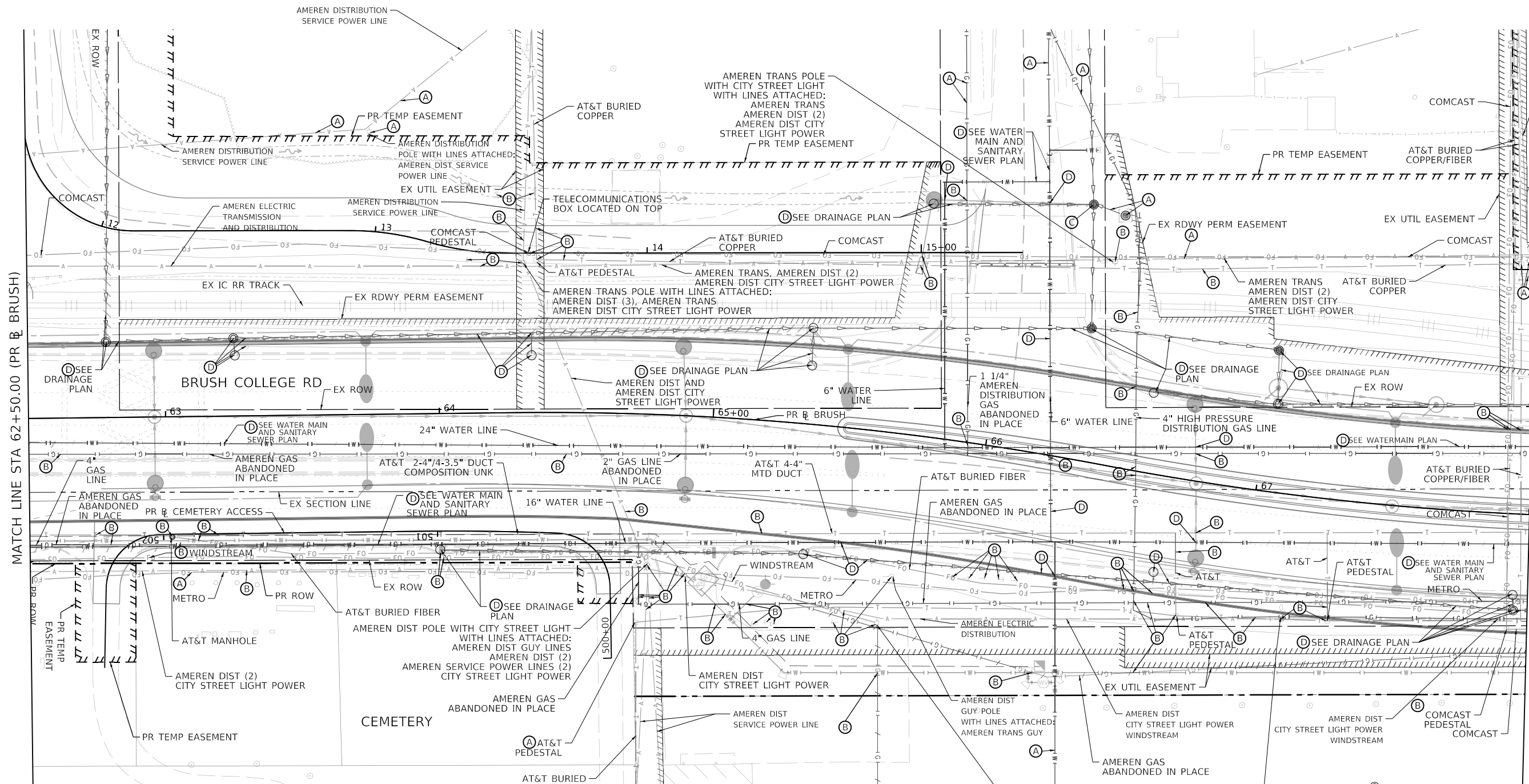
F.A.U. RTE.	SECTION	COUNTY	TOTAL SHEETS	SHEET NO.
7448	09-00933-01-BR	MACON	1019	381

CONTRACT NO. 95893  
 ILLINOIS FED. AID PROJECT





MODEL Default  
 FILE NAME: p:\1\mcom-hw-bentley.com\AECOM\_0516\_1\A\Documents\60603202-Brush\_College\00-CAD\_GIS\910\_CAD\03\_SHEETS\10\_L\_AECOM\Ex\_Utility\04\_Brush-04



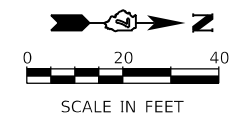
EXISTING UTILITY LEGEND	
—A—	EXISTING AERIAL COMMUNICATION
—A—	EXISTING AERIAL UTILITY
—G—	EXISTING GAS LINE
—T—	EXISTING UG TELEPHONE
—W—	EXISTING WATER
—O—	EXISTING ABANDONED OIL
—FO—	EXISTING FIBER OPTICS
—E—	EXISTING UG ELECTRIC
—S—	EXISTING STORM SEWER
—SS—	EXISTING SANITARY SEWER
—SSFM—	EXISTING SANITARY SEWER FORCE MAIN

PROPOSED UTILITY LEGEND	
—SS—	PROPOSED SANITARY SEWER
—L—	PROPOSED LIGHTING CABLE
—W—	PROPOSED WATER
—S—	PROPOSED STORM SEWER
—LU—	PROPOSED LIGHTING UNIT
—TSP—	PROPOSED TRAFFIC SIGNAL POST
—CMA—	PROPOSED COMBINATION MAST ARM

- (A) TO BE WATCHED AND PROTECTED
- (B) TO BE RELOCATED OR ABANDONED BY OTHERS
- (C) TO BE ADJUSTED
- (D) PROPOSED REMOVAL/ABANDONMENT-SEE CORRESPONDING PLANS

**NOTES**

1. AMEREN DISTRIBUTION POLES EAST OF BRUSH COLLEGE, NORTH OF THE CEMETERY RELOCATION TO BE COORDINATED WITH CONTRACTOR AFTER WATER MAIN RELOCATION AND PRIOR TO RETAINING WALL CONSTRUCTION.
2. AMEREN 4" HIGH PRESSURE GAS LINE RELOCATION TO BE COORDINATED WITH CONTRACTOR AFTER WATER MAIN RELOCATION AND PRIOR TO RETAINING WALL CONSTRUCTION.



USER NAME = mawthnnyk	DESIGNED - EU	REVISED -
	DRAWN - EU	REVISED -
PLOT SCALE = 40,000' / In.	CHECKED - WBS	REVISED -
PLOT DATE = 2021-10-29	DATE - 10/22/2021	REVISED -

**STATE OF ILLINOIS  
 DEPARTMENT OF TRANSPORTATION**

**BRUSH COLLEGE ROAD  
 UTILITY PLAN**

SCALE: 1"=20' SHEET 4 OF 20 SHEETS STA. 62+50.00 TO STA. 68+00.00

F.A.U. RTE.	SECTION	COUNTY	TOTAL SHEETS	SHEET NO.
7448	09-00933-01-BR	MACON	1019	382
CONTRACT NO. 95893				
ILLINOIS FED. AID PROJECT				



**EXISTING UTILITY LEGEND**

- A- EXISTING AERIAL COMMUNICATION
- A- EXISTING AERIAL UTILITY
- G- EXISTING GAS LINE
- T- EXISTING UG TELEPHONE
- W- EXISTING WATER
- O- EXISTING ABANDONED OIL
- FO- EXISTING FIBER OPTICS
- E- EXISTING UG ELECTRIC
- EXISTING STORM SEWER
- EXISTING SANITARY SEWER
- EXISTING SANITARY SEWER FORCE MAIN

**PROPOSED UTILITY LEGEND**

- PROPOSED SANITARY SEWER
- PROPOSED LIGHTING CABLE
- PROPOSED WATER
- PROPOSED STORM SEWER
- PROPOSED LIGHTING UNIT
- PROPOSED TRAFFIC SIGNAL POST
- PROPOSED COMBINATION MAST ARM

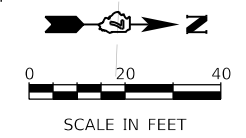
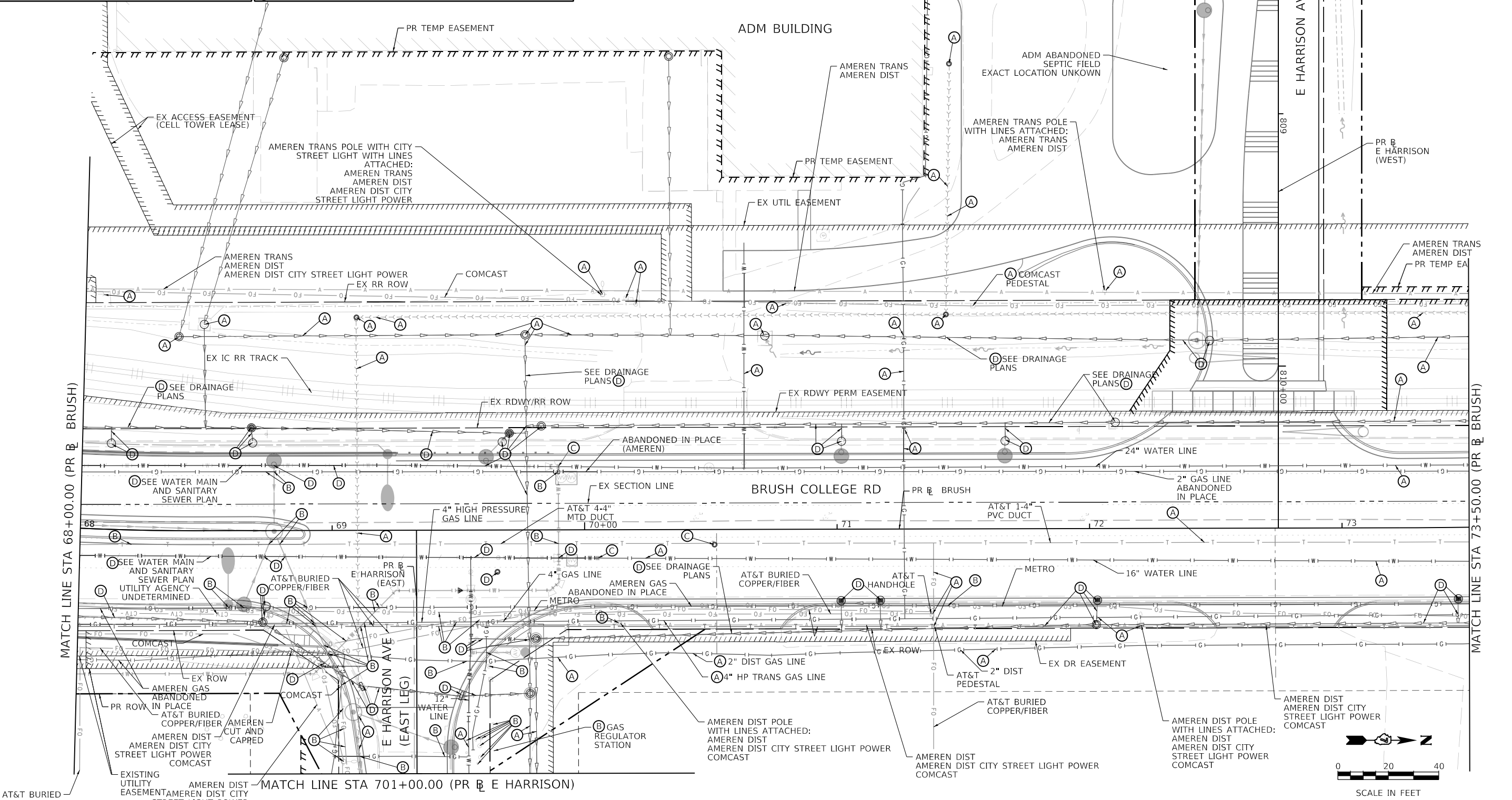
- (A) TO BE WATCHED AND PROTECTED
- (B) TO BE RELOCATED OR ABANDONED BY OTHERS
- (C) TO BE ADJUSTED
- (D) PROPOSED REMOVAL/ABANDONMENT-SEE CORRESPONDING PLANS

**NOTES**

1. AMEREN DISTRIBUTION POLES EAST OF BRUSH COLLEGE, NORTH OF THE CEMETERY RELOCATION TO BE COORDINATED WITH CONTRACTOR AFTER WATER MAIN RELOCATION AND PRIOR TO RETAINING WALL CONSTRUCTION.

2. AMEREN 4" HIGH PRESSURE GAS LINE RELOCATION TO BE COORDINATED WITH CONTRACTOR AFTER WATER MAIN RELOCATION AND PRIOR TO RETAINING WALL CONSTRUCTION.

3. WATCH AND PROTECT GAS LINES DURING WATER MAIN CONSTRUCTION UNTIL GAS LINES CAN BE RELOCATED AFTER WATER MAIN CONSTRUCTION.



MODEL: Default  
FILE NAME: p:\aecom\m-hw\hennelly.com\AECOM\_0516\_10\Documents\60603202-Brush\_College\00-CAD\_GIS\9\_10\_CAD\03\_SHEETS\10\_LAECOM\Ex\_utilities\60603202\_SHT\_EX\_Utility\_05\_Brush-05



USER NAME = mawhnnnyk	DESIGNED - EU	REVISED -
PLOT SCALE = 40,0000' / In.	DRAWN - EU	REVISED -
PLOT DATE = 2021-10-29	CHECKED - WBS	REVISED -
	DATE - 10/22/2021	REVISED -

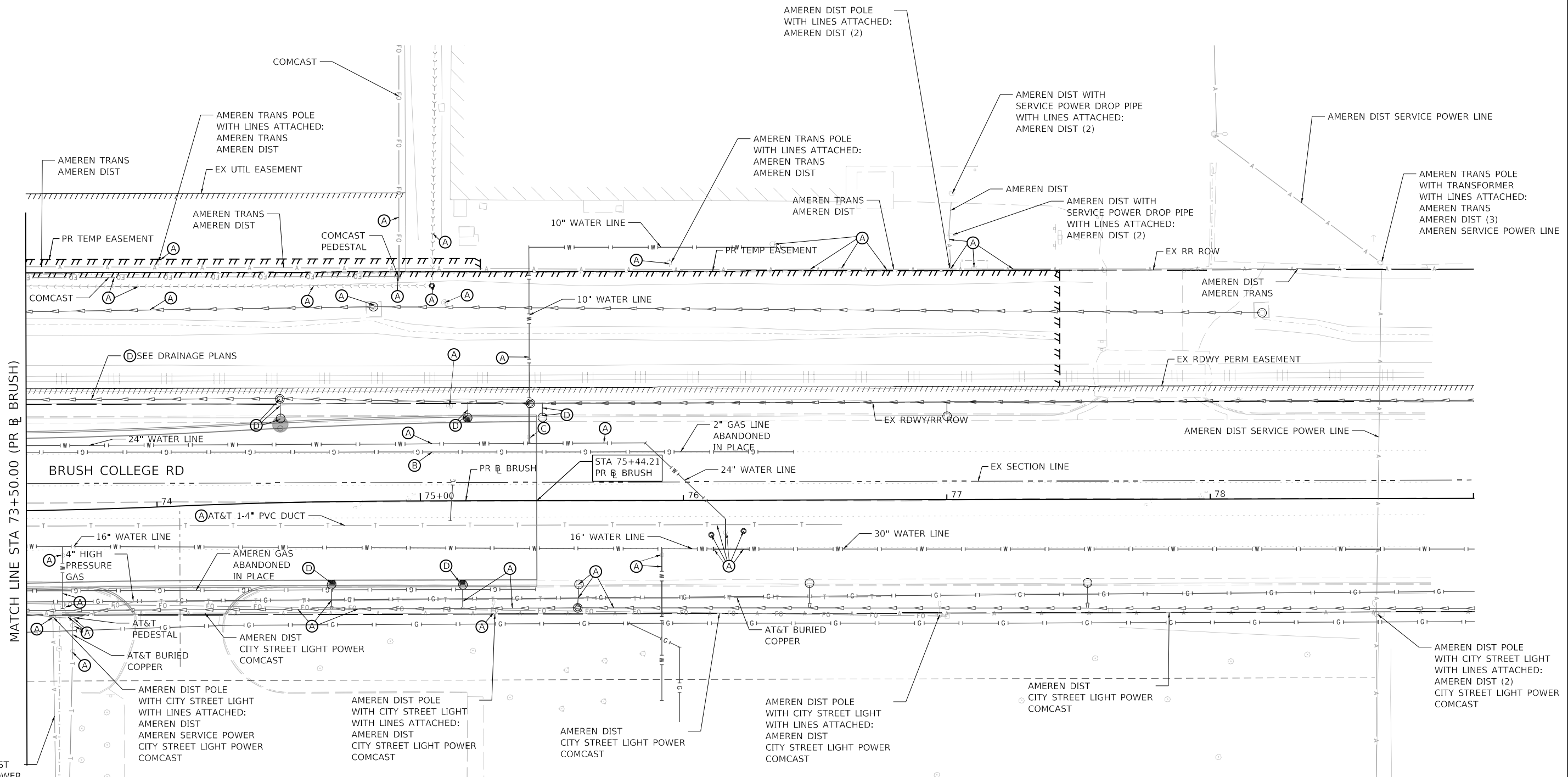
**STATE OF ILLINOIS  
DEPARTMENT OF TRANSPORTATION**

**BRUSH COLLEGE ROAD  
UTILITY PLAN**

SCALE: 1"=20' SHEET 5 OF 20 SHEETS STA. 68+00.00 TO STA. 73+50.00

F.A.U. RTE.	SECTION	COUNTY	TOTAL SHEETS	SHEET NO.
7448	09-00933-01-BR	MACON	1019	383
CONTRACT NO. 95893				
ILLINOIS FED. AID PROJECT				

MODEL Default  
 FILE NAME: p:\aecom\m-nw\hennelly.com\AECOM\_051116\_MIDocuments\60603202-Brush\_College\00-CAD GIS\910\_CAD\03\_SHEETS\10\_LAECOM\Ex\_Utility\60603202\_SHT\_EX\_Utility\_06\_Brush.dwg  
 345 EAST ASH AVENUE  
 DECATUR, IL 62526  
 PHONE: (217) 775-6065



EXISTING UTILITY LEGEND		PROPOSED UTILITY LEGEND	
— A —	EXISTING AERIAL COMMUNICATION	— S —	PROPOSED SANITARY SEWER
— A —	EXISTING AERIAL UTILITY	— L —	PROPOSED LIGHTING CABLE
— G —	EXISTING GAS LINE	— W —	PROPOSED WATER
— T —	EXISTING UG TELEPHONE	— SS —	PROPOSED STORM SEWER
— W —	EXISTING WATER	●	PROPOSED LIGHTING UNIT
— O —	EXISTING ABANDONED OIL	●	PROPOSED TRAFFIC SIGNAL POST
— FO —	EXISTING FIBER OPTICS	— MA —	PROPOSED COMBINATION MAST ARM
— E —	EXISTING UG ELECTRIC		
— SS —	EXISTING STORM SEWER	(A)	TO BE WATCHED AND PROTECTED
— S —	EXISTING SANITARY SEWER	(B)	TO BE RELOCATED OR ABANDONED BY OTHERS
— SF —	EXISTING SANITARY SEWER FORCE MAIN	(C)	TO BE ADJUSTED
		(D)	PROPOSED REMOVAL/ABANDONMENT-SEE CORRESPONDING PLANS



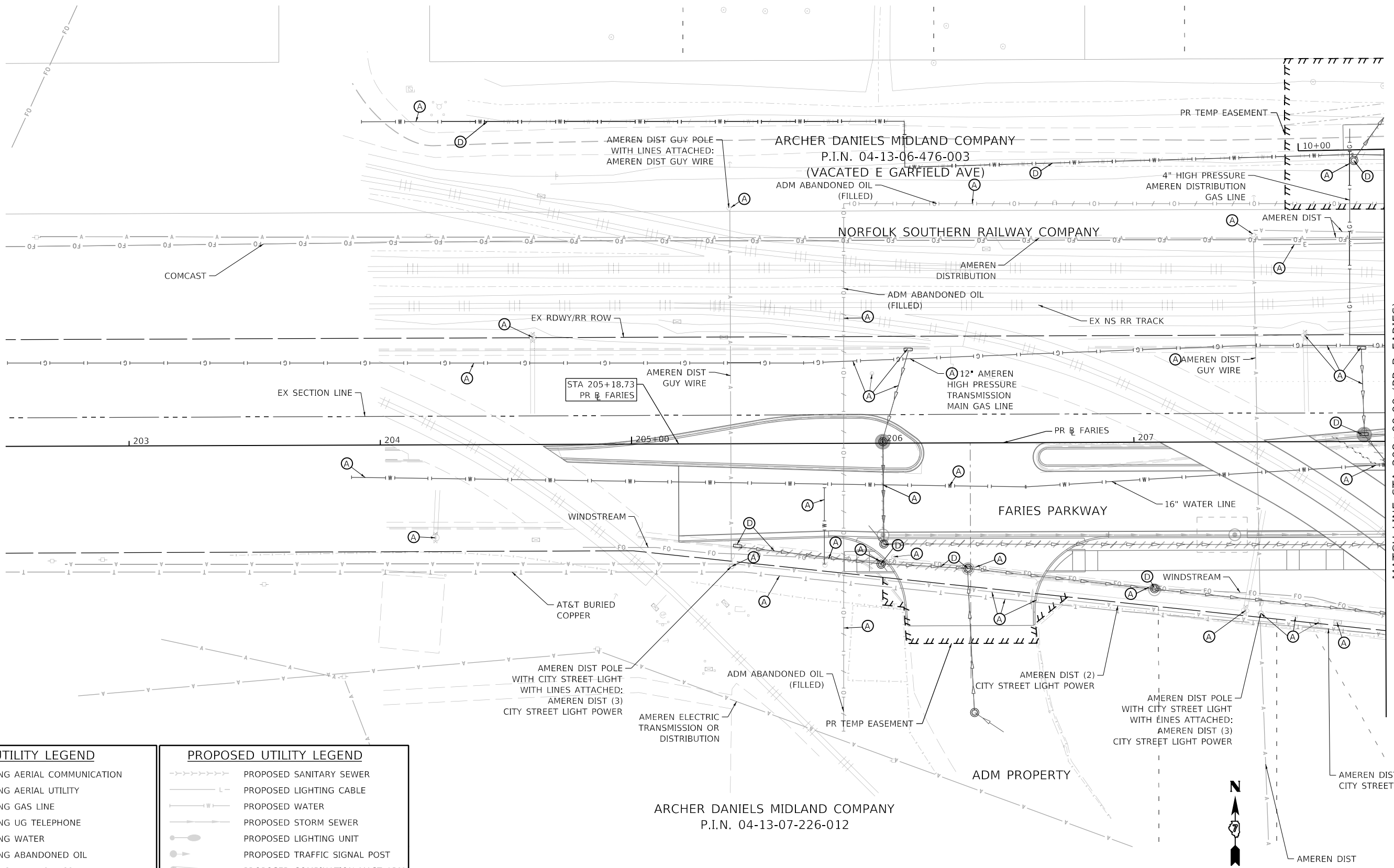
USER NAME = elf,jlger	DESIGNED - EU	REVISED -
PLOT SCALE = 40,0000' / In.	DRAWN - EU	REVISED -
PLOT DATE = 4/28/2021	CHECKED - WBS	REVISED -
	DATE - 4/30/2021	REVISED -

**STATE OF ILLINOIS  
 DEPARTMENT OF TRANSPORTATION**

**BRUSH COLLEGE ROAD  
 UTILITY PLAN**

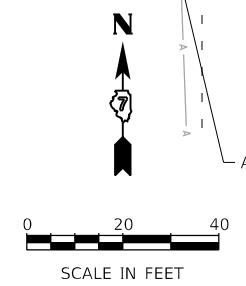
SCALE: 1"=20' SHEET 6 OF 20 SHEETS STA. 73+50.00 TO STA.

F.A.U. RTE.	SECTION	COUNTY	TOTAL SHEETS	SHEET NO.
7448	09-00933-01-BR	MACON	1019	384
CONTRACT NO. 95893				
ILLINOIS FED. AID PROJECT				



MATCH LINE STA 208+00.00 (PR FARIES)

EXISTING UTILITY LEGEND		PROPOSED UTILITY LEGEND	
—A—	EXISTING AERIAL COMMUNICATION	—S—S—S—S—	PROPOSED SANITARY SEWER
—A—	EXISTING AERIAL UTILITY	—L—	PROPOSED LIGHTING CABLE
—G—	EXISTING GAS LINE	—W—	PROPOSED WATER
—T—	EXISTING UG TELEPHONE	—SS—	PROPOSED STORM SEWER
—W—	EXISTING WATER	●	PROPOSED LIGHTING UNIT
—O—	EXISTING ABANDONED OIL	●	PROPOSED TRAFFIC SIGNAL POST
—FO—	EXISTING FIBER OPTICS	—MA—	PROPOSED COMBINATION MAST ARM
—E—	EXISTING UG ELECTRIC		
—SS—	EXISTING STORM SEWER	(A)	TO BE WATCHED AND PROTECTED
—SS—S—S—S—S—	EXISTING SANITARY SEWER	(B)	TO BE RELOCATED OR ABANDONED BY OTHERS
—SS—S—S—S—S—	EXISTING SANITARY SEWER FORCE MAIN	(C)	TO BE ADJUSTED
		(D)	PROPOSED REMOVAL/ABANDONMENT-SEE CORRESPONDING PLANS



MODEL: Default  
FILE NAME: p:\aecom\m-hw\hennley.com\AECOM\_0518\_10\Documents\60603202-Brush\_College\00-CAD\_GIS\910\_CAD\03\_SHEETS\10\_L\_AECOM\Ex\_Utillies\60603202\_SHT\_EX\_Utilliy\_07\_Faries-01



USER NAME = elf,jlger  
PLOT SCALE = 40,0000' / in.  
PLOT DATE = 4/28/2021

DESIGNED - EU  
DRAWN - EU  
CHECKED - WBS  
DATE - 4/30/2021

REVISED -  
REVISED -  
REVISED -  
REVISED -

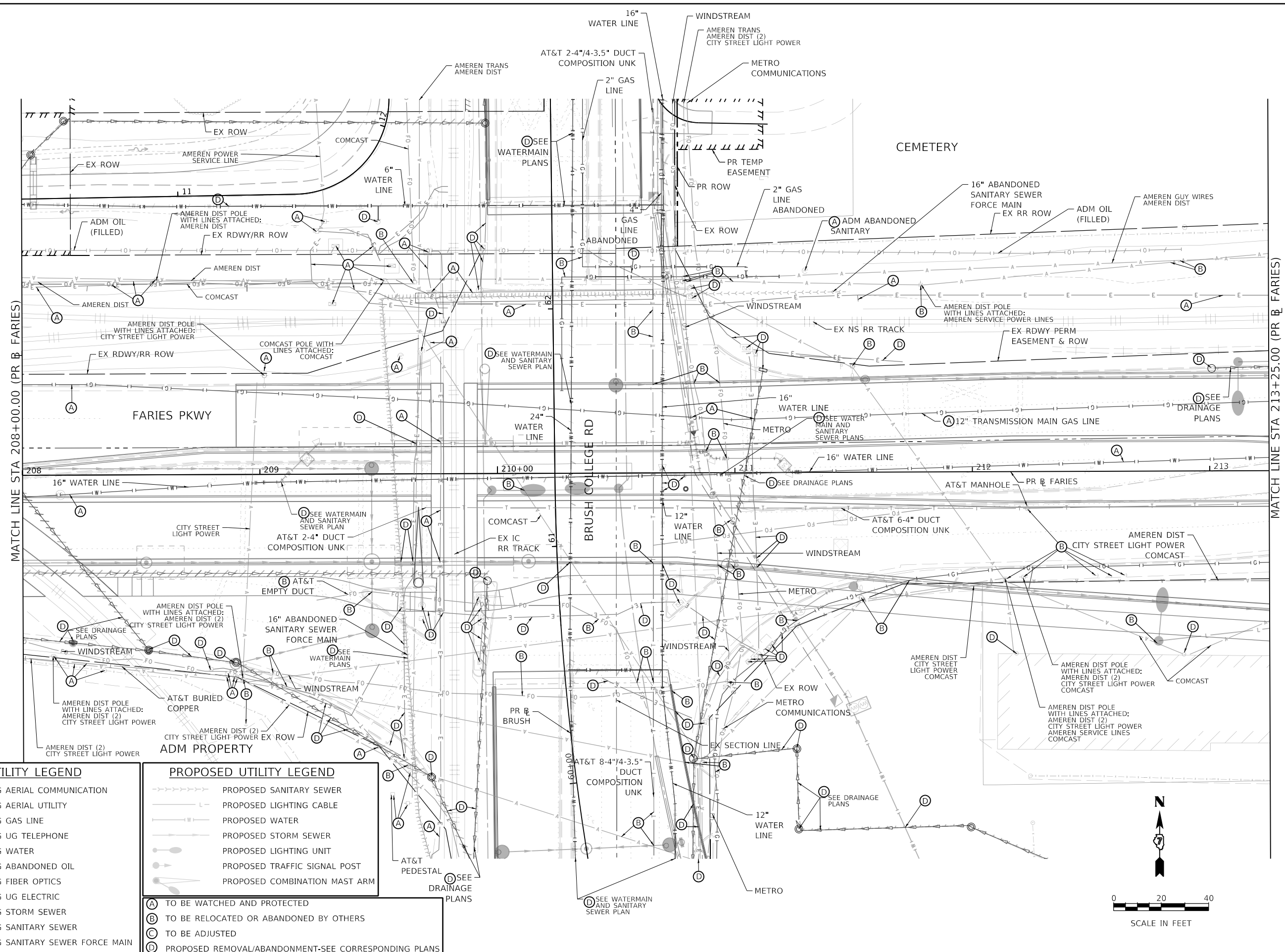
**STATE OF ILLINOIS  
DEPARTMENT OF TRANSPORTATION**

**FARIES PARKWAY  
UTILITY PLAN**

SCALE: 1"=20' SHEET 7 OF 20 SHEETS STA. 205+18.73 TO STA. 208+00.00

F.A.U. RTE.	SECTION	COUNTY	TOTAL SHEETS	SHEET NO.
7448	09-00933-01-BR	MACON	1019	385
CONTRACT NO. 95893				
ILLINOIS FED. AID PROJECT				

MODEL Default  
 FILE NAME: p:\1\mcom-nh-pw-bentley.com\AECOM\_0518\_1\A\Documents\60603202-Brush\_College00-CAD GIS\910\_CAD\03\_SHEETS\10\_LA\AECOM\Ex\_Utility\_08\_Faries-02



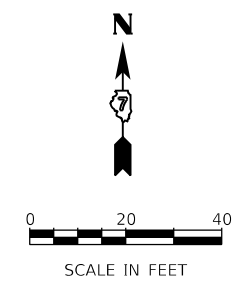
**EXISTING UTILITY LEGEND**

- A - EXISTING AERIAL COMMUNICATION
- A - EXISTING AERIAL UTILITY
- G - EXISTING GAS LINE
- T - EXISTING UG TELEPHONE
- W - EXISTING WATER
- FO - EXISTING FIBER OPTICS
- E - EXISTING UG ELECTRIC
- SS - EXISTING STORM SEWER
- SS - EXISTING SANITARY SEWER
- SS - EXISTING SANITARY SEWER FORCE MAIN

**PROPOSED UTILITY LEGEND**

- SS - PROPOSED SANITARY SEWER
- L - PROPOSED LIGHTING CABLE
- W - PROPOSED WATER
- SS - PROPOSED STORM SEWER
- LU - PROPOSED LIGHTING UNIT
- TSP - PROPOSED TRAFFIC SIGNAL POST
- MA - PROPOSED COMBINATION MAST ARM

(A) TO BE WATCHED AND PROTECTED  
 (B) TO BE RELOCATED OR ABANDONED BY OTHERS  
 (C) TO BE ADJUSTED  
 (D) PROPOSED REMOVAL/ABANDONMENT-SEE CORRESPONDING PLANS



USER NAME = maw/lnnyk	DESIGNED - EU	REVISED -
	DRAWN - EU	REVISED -
PLOT SCALE = 40,000' / In.	CHECKED - WBS	REVISED -
PLOT DATE = 2021-10-29	DATE - 10/22/2021	REVISED -

**STATE OF ILLINOIS  
 DEPARTMENT OF TRANSPORTATION**

**FARIES PARKWAY  
 UTILITY PLAN**

SCALE: 1"=20'    SHEET 8    OF 20    SHEETS    STA. 208+00.00    TO STA. 213+25.00

F.A.U. RTE.	SECTION	COUNTY	TOTAL SHEETS	SHEET NO.
7448	09-00933-01-BR	MACON	1019	386
CONTRACT NO. 95893				
ILLINOIS FED. AID PROJECT				

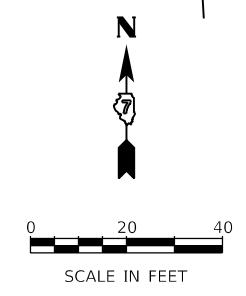
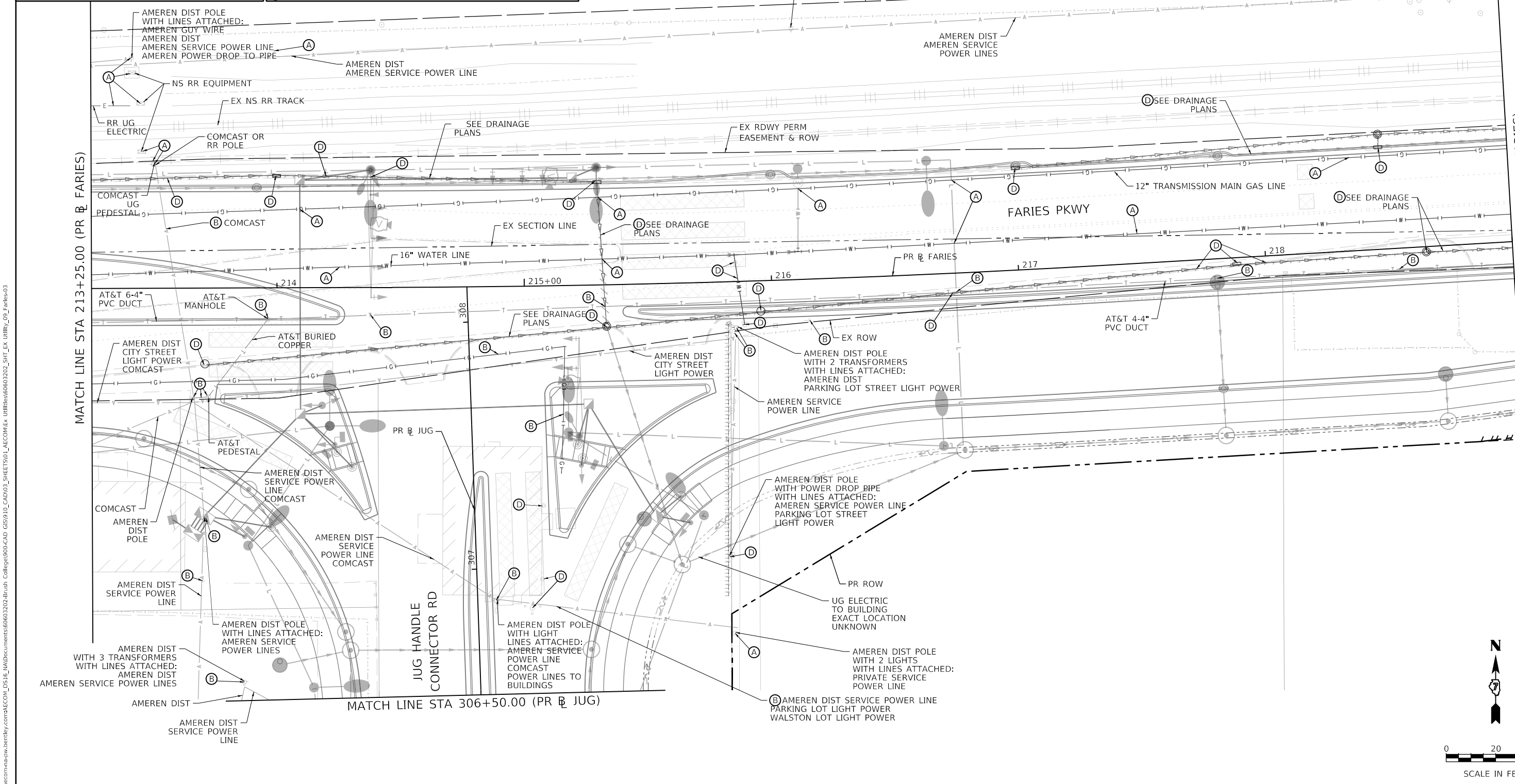
**EXISTING UTILITY LEGEND**

- A- EXISTING AERIAL COMMUNICATION
- A- EXISTING AERIAL UTILITY
- G- EXISTING GAS LINE
- T- EXISTING UG TELEPHONE
- W- EXISTING WATER
- O- EXISTING ABANDONED OIL
- FO- EXISTING FIBER OPTICS
- E- EXISTING UG ELECTRIC
- >>>> EXISTING STORM SEWER
- >>>> EXISTING SANITARY SEWER
- >>>> EXISTING SANITARY SEWER FORCE MAIN

**PROPOSED UTILITY LEGEND**

- >>>> PROPOSED SANITARY SEWER
- L- PROPOSED LIGHTING CABLE
- >>>> PROPOSED WATER
- >>>> PROPOSED STORM SEWER
- PROPOSED LIGHTING UNIT
- PROPOSED TRAFFIC SIGNAL POST
- PROPOSED COMBINATION MAST ARM

(A) TO BE WATCHED AND PROTECTED  
 (B) TO BE RELOCATED OR ABANDONED BY OTHERS  
 (C) TO BE ADJUSTED  
 (D) PROPOSED REMOVAL/ABANDONMENT-SEE CORRESPONDING PLANS



MODEL: Default  
 FILE NAME: p:\atcom\m-nw\hennly\com\AECOM\_0516\_M\Documents\60603202-Brush\_College\000-CAD\_GIS\910\_CAD\01\_SHEETS\10\_LAECOM\Ex\_Utility\09\_Faries-03

<b>AECOM</b> 345 EAST ASH AVENUE DECATUR, IL 62526 PHONE: (217) 775-6065	USER NAME = elf,julger	DESIGNED - EU	REVISED -
	PLOT SCALE = 40,0000' / In.	DRAWN - EU	REVISED -
	PLOT DATE = 4/28/2021	CHECKED - WBS	REVISED -
		DATE - 4/30/2021	REVISED -

**STATE OF ILLINOIS  
DEPARTMENT OF TRANSPORTATION**

**FARIES PARKWAY  
UTILITY PLAN**

SCALE: 1"=20'    SHEET 9 OF 20 SHEETS    STA. 213+25.00 TO STA. 219+00.00

F.A.U. RTE.	SECTION	COUNTY	TOTAL SHEETS	SHEET NO.
7448	09-00933-01-BR	MACON	1019	387
CONTRACT NO. 95893				
ILLINOIS FED. AID PROJECT				

**EXISTING UTILITY LEGEND**

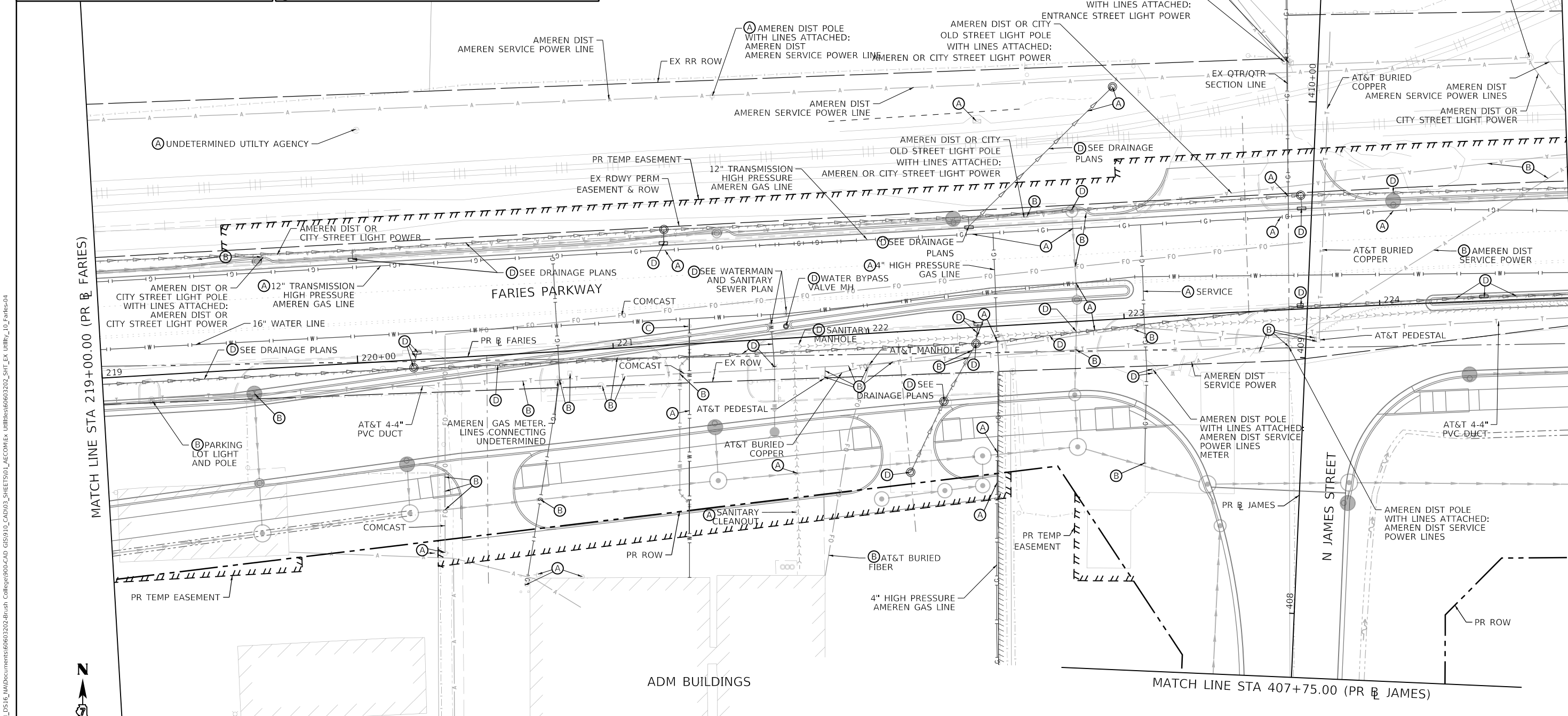
- A- EXISTING AERIAL COMMUNICATION
- A- EXISTING AERIAL UTILITY
- G- EXISTING GAS LINE
- T- EXISTING UG TELEPHONE
- W- EXISTING WATER
- O- EXISTING ABANDONED OIL
- FO- EXISTING FIBER OPTICS
- E- EXISTING UG ELECTRIC
- EXISTING STORM SEWER
- EXISTING SANITARY SEWER
- EXISTING SANITARY SEWER FORCE MAIN

**PROPOSED UTILITY LEGEND**

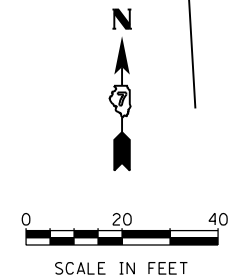
- PROPOSED SANITARY SEWER
- PROPOSED LIGHTING CABLE
- PROPOSED WATER
- PROPOSED STORM SEWER
- PROPOSED LIGHTING UNIT
- PROPOSED TRAFFIC SIGNAL POST
- PROPOSED COMBINATION MAST ARM

**NOTES**

- (A) TO BE WATCHED AND PROTECTED
- (B) TO BE RELOCATED OR ABANDONED BY OTHERS
- (C) TO BE ADJUSTED
- (D) PROPOSED REMOVAL/ABANDONMENT-SEE CORRESPONDING PLANS



MODEL: Default  
 FILE NAME: p:\aecom\m-nw\hiently.com\AECOM\_0516\_1\A\Documents\60603202-Brush\_College\00-CAD\_GIS\9\_10\_CAD\03\_SHEETS\10\_L\_AECOM\Ex\_Utility\00\_Faries-04



USER NAME = elf,jlger	DESIGNED - EU	REVISED -
PLOT SCALE = 40,0000' / in.	DRAWN - EU	REVISED -
PLOT DATE = 4/28/2021	CHECKED - WBS	REVISED -
	DATE - 4/30/2021	REVISED -

**STATE OF ILLINOIS  
DEPARTMENT OF TRANSPORTATION**

**FARIES PARKWAY  
UTILITY PLAN**

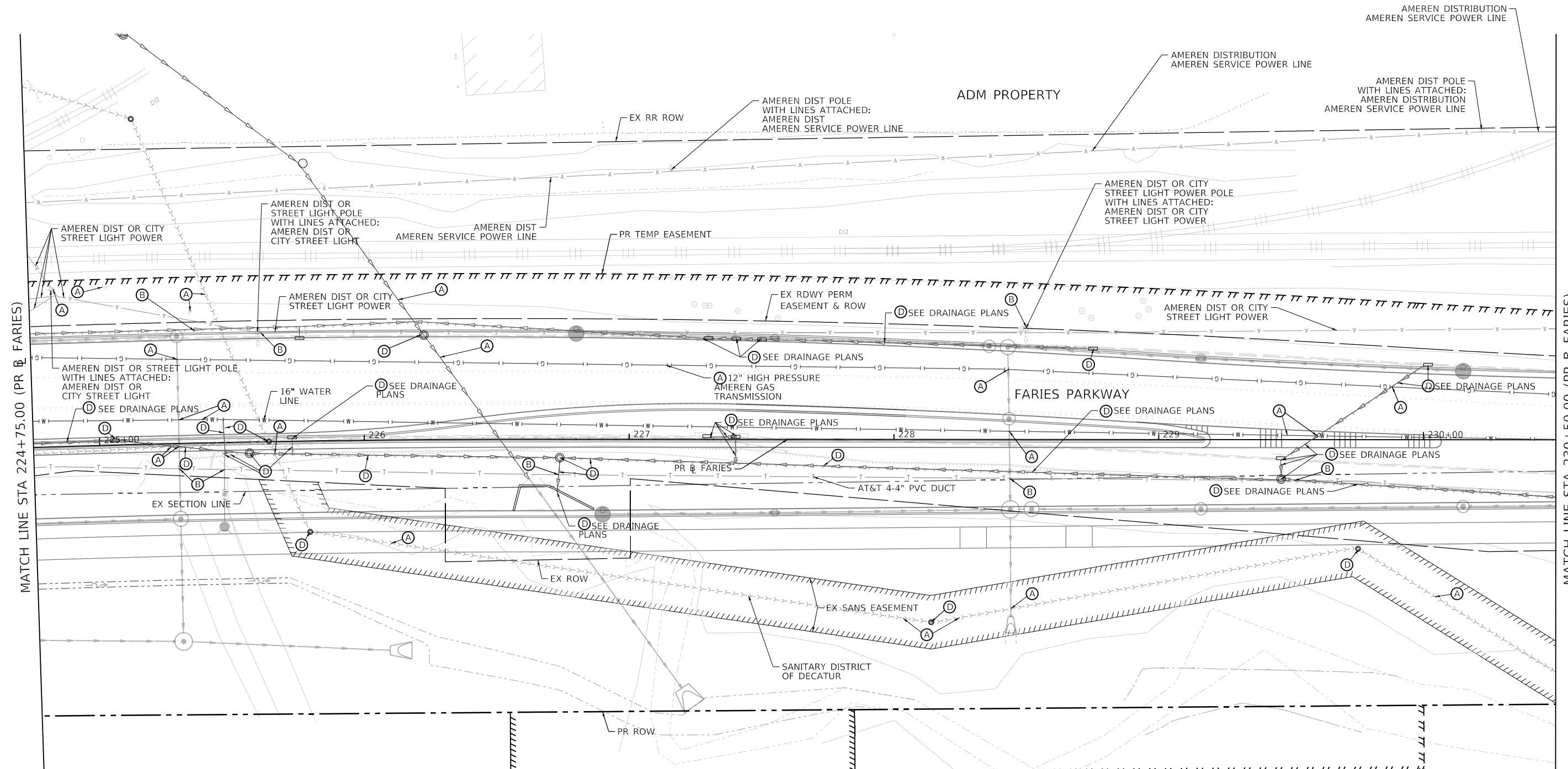
SCALE: 1"=20'    SHEET 10 OF 20 SHEETS    STA. 219+00.00 TO STA. 224+75.00

F.A.U. RTE.	SECTION	COUNTY	TOTAL SHEETS	SHEET NO.
7448	09-00933-01-BR	MACON	1019	388
CONTRACT NO. 95893				

ILLINOIS FED. AID PROJECT



MODEL Default  
 FILE NAME: p:\aecom\m-hw\hennly.com\AECOM\_0516\_1\A\Documents\60603202-Brush\_College\000-CAD\_GIS\910\_CAD\01\_SHEETS\10\_L\_AECOM\Ex\_Utility\60603202\_SHT\_EX\_Utility\_11\_Faries-05



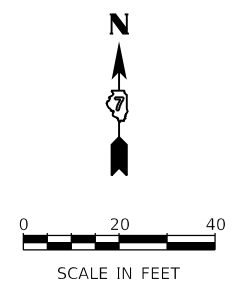
**EXISTING UTILITY LEGEND**

- A- EXISTING AERIAL COMMUNICATION
- A- EXISTING AERIAL UTILITY
- G- EXISTING GAS LINE
- T- EXISTING UG TELEPHONE
- W- EXISTING WATER
- FO- EXISTING ABANDONED OIL
- FO- EXISTING FIBER OPTICS
- E- EXISTING UG ELECTRIC
- EXISTING STORM SEWER
- EXISTING SANITARY SEWER
- EXISTING SANITARY SEWER FORCE MAIN

**PROPOSED UTILITY LEGEND**

- PROPOSED SANITARY SEWER
- PROPOSED LIGHTING CABLE
- PROPOSED WATER
- PROPOSED STORM SEWER
- PROPOSED LIGHTING UNIT
- PROPOSED TRAFFIC SIGNAL POST
- PROPOSED COMBINATION MAST ARM

(A) TO BE WATCHED AND PROTECTED  
 (B) TO BE RELOCATED OR ABANDONED BY OTHERS  
 (C) TO BE ADJUSTED  
 (D) PROPOSED REMOVAL/ABANDONMENT-SEE CORRESPONDING PLANS



USER NAME = elf,jlger	DESIGNED - EU	REVISED -
PLOT SCALE = 40,0000' / In.	DRAWN - EU	REVISED -
PLOT DATE = 4/28/2021	CHECKED - WBS	REVISED -
	DATE - 4/30/2021	REVISED -

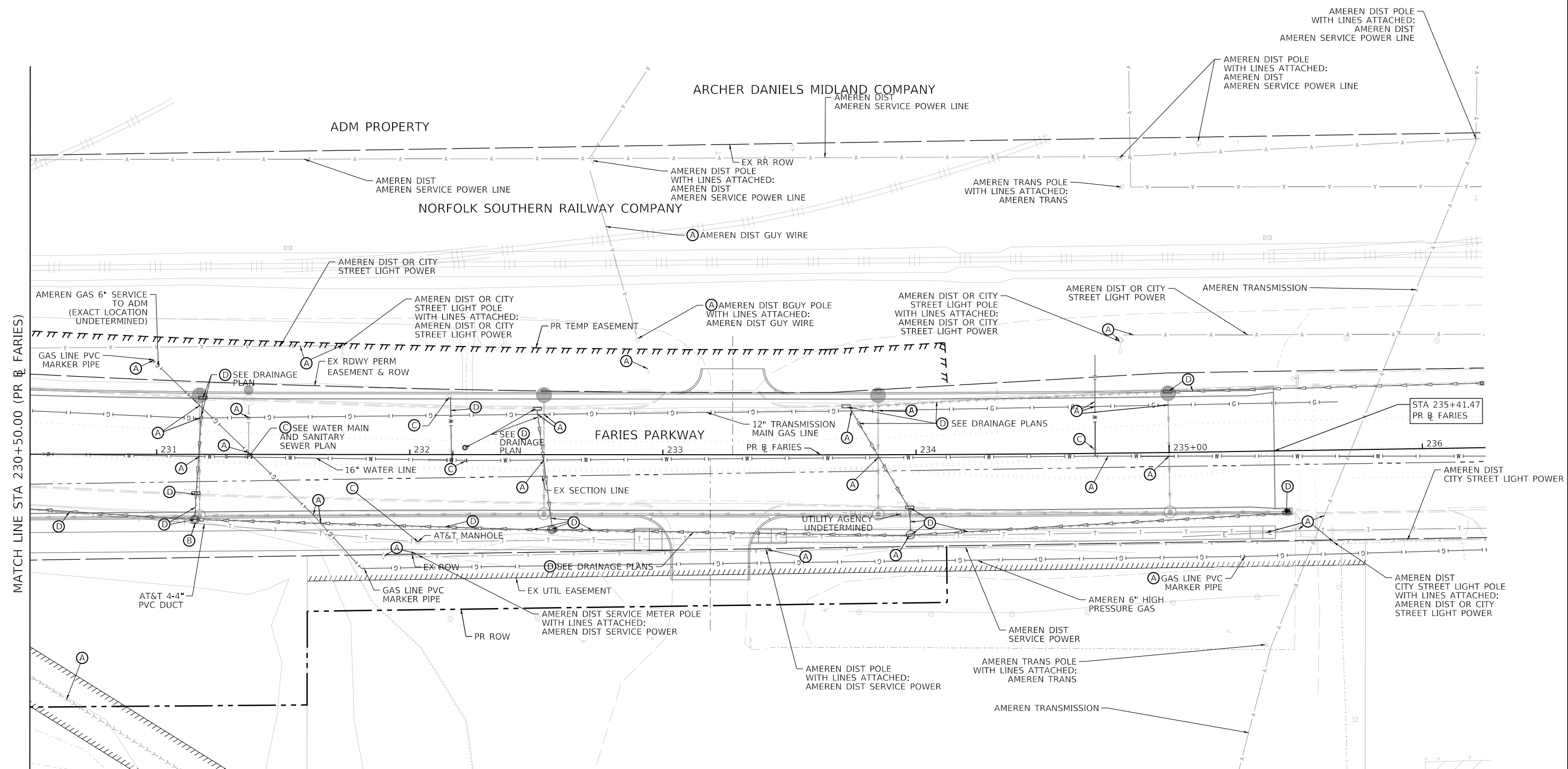
**STATE OF ILLINOIS  
 DEPARTMENT OF TRANSPORTATION**

**FARIES PARKWAY  
 UTILITY PLAN**

SCALE: 1"=20' SHEET 11 OF 20 SHEETS STA. 224+75.00 TO STA. 230+50.00

F.A.U. RTE.	SECTION	COUNTY	TOTAL SHEETS	SHEET NO.
7448	09-00933-01-BR	MACON	1019	389
CONTRACT NO. 95893				
ILLINOIS FED. AID PROJECT				

MATCH LINE STA 230+50.00 (PR B FARIES)



**EXISTING UTILITY LEGEND**

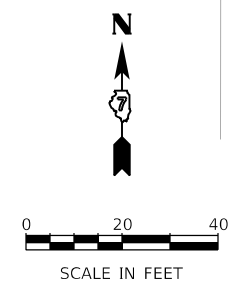
- A — EXISTING AERIAL COMMUNICATION
- A — EXISTING AERIAL UTILITY
- G — EXISTING GAS LINE
- T — EXISTING UG TELEPHONE
- W — EXISTING WATER
- O — EXISTING ABANDONED OIL
- FO — EXISTING FIBER OPTICS
- E — EXISTING UG ELECTRIC
- S — EXISTING STORM SEWER
- S — EXISTING SANITARY SEWER
- S — EXISTING SANITARY SEWER FORCE MAIN

**PROPOSED UTILITY LEGEND**

- S — PROPOSED SANITARY SEWER
- L — PROPOSED LIGHTING CABLE
- W — PROPOSED WATER
- S — PROPOSED STORM SEWER
- L — PROPOSED LIGHTING UNIT
- P — PROPOSED TRAFFIC SIGNAL POST
- M — PROPOSED COMBINATION MAST ARM

- (A) TO BE WATCHED AND PROTECTED
- (B) TO BE RELOCATED OR ABANDONED BY OTHERS
- (C) TO BE ADJUSTED
- (D) PROPOSED REMOVAL/ABANDONMENT-SEE CORRESPONDING PLANS

ARCHER DANIELS MIDLAND COMPANY  
P.I.N. 04-13-08-126-002



USER NAME = elf,jlger	DESIGNED - EU	REVISED -
PLOT SCALE = 40,0000' / In.	DRAWN - EU	REVISED -
PLOT DATE = 4/28/2021	CHECKED - WBS	REVISED -
	DATE - 4/30/2021	REVISED -

**STATE OF ILLINOIS  
DEPARTMENT OF TRANSPORTATION**

**FARIES PARKWAY  
UTILITY PLAN**

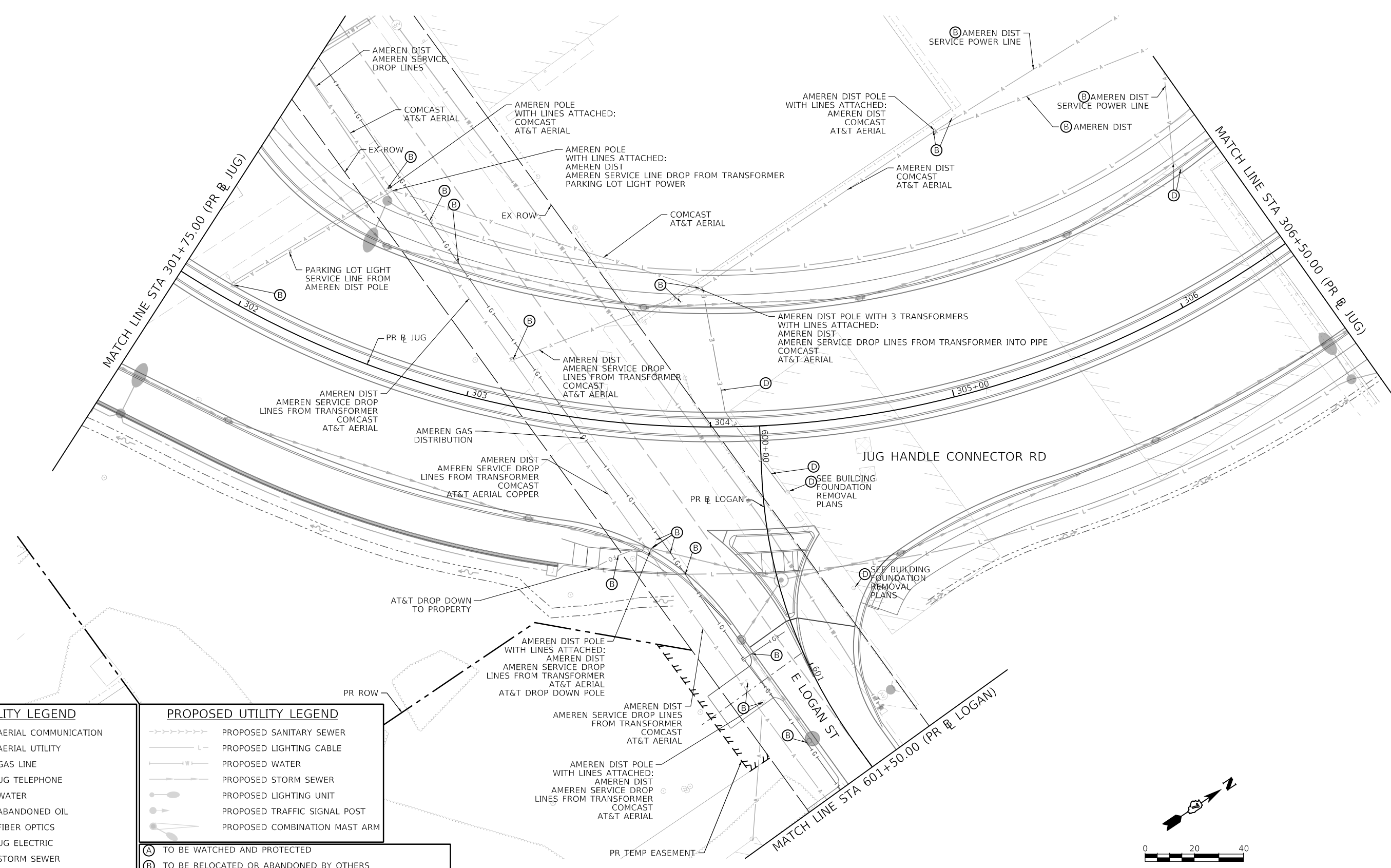
SCALE: 1"=20' SHEET 12 OF 20 SHEETS STA. 230+50.00 TO STA.

F.A.U. RTE. 7448	SECTION 09-00933-01-BR	COUNTY MACON	TOTAL SHEETS 1019	SHEET NO. 390
CONTRACT NO. 95893				
ILLINOIS FED. AID PROJECT				

MODEL: Default FILE NAME: p:\aecom\m-hw\hennelly.com\AECOM\_0518\_10\Documents\60603202-Brush\_College\00-CAD\_GIS\910\_CAD\01\_SHEETS\10\_L\_AECOM\Ex\_Utillies\60603202\_SHT\_EX\_Utilliy\_12\_Faries-06



MODEL: Default  
 FILE NAME: p:\aecom\m-nw\benfley.com\AECOM\_0518\_1\A\Documents\60603202-Brush\_College\000-CA\GIS\910\_CAD\03\_SHEETS\01\_AECOM\Ex\_Utility\000-60603202\_SHT\_EX\_Utility\_13\_1up-01.dgn



EXISTING UTILITY LEGEND	PROPOSED UTILITY LEGEND
A- EXISTING AERIAL COMMUNICATION	--->>>> PROPOSED SANITARY SEWER
A- EXISTING AERIAL UTILITY	-L- PROPOSED LIGHTING CABLE
G- EXISTING GAS LINE	--->> PROPOSED WATER
T- EXISTING UG TELEPHONE	--->>> PROPOSED STORM SEWER
W- EXISTING WATER	● PROPOSED LIGHTING UNIT
O- EXISTING ABANDONED OIL	● PROPOSED TRAFFIC SIGNAL POST
FO- EXISTING FIBER OPTICS	--->>> PROPOSED COMBINATION MAST ARM
E- EXISTING UG ELECTRIC	(A) TO BE WATCHED AND PROTECTED
--->> EXISTING STORM SEWER	(B) TO BE RELOCATED OR ABANDONED BY OTHERS
--->>>> EXISTING SANITARY SEWER	(C) TO BE ADJUSTED
--->>>> EXISTING SANITARY SEWER FORCE MAIN	(D) PROPOSED REMOVAL/ABANDONMENT-SEE CORRESPONDING PLANS



USER NAME = dlshavaz	DESIGNED - EU	REVISED -
	DRAWN - EU	REVISED -
PLOT SCALE = 40,000.0' / in.	CHECKED - WBS	REVISED -
PLOT DATE = 4/6/2023	DATE - 4/17/2023	REVISED -

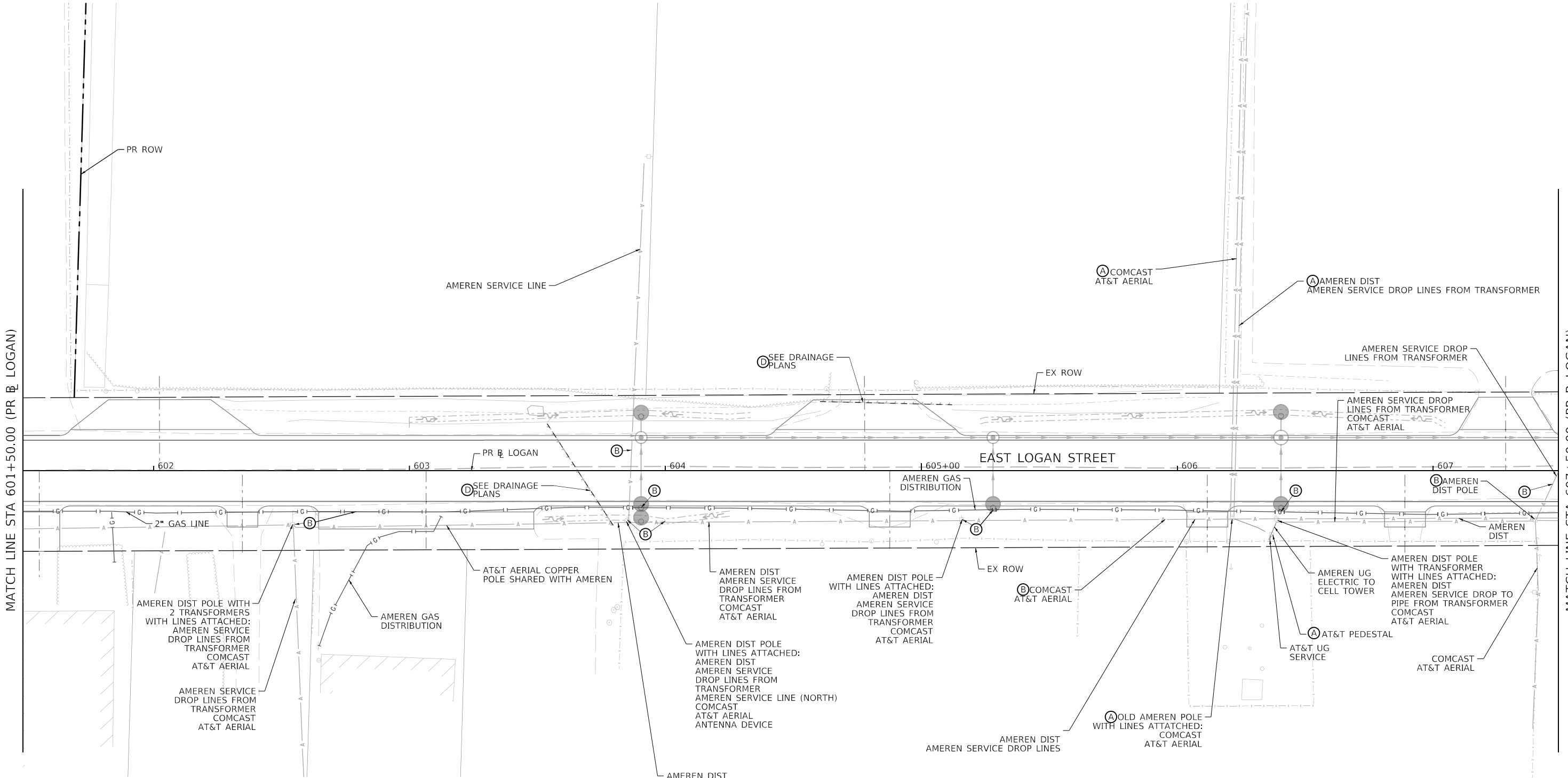
STATE OF ILLINOIS  
 DEPARTMENT OF TRANSPORTATION

JUG HANDLE CONNECTOR ROAD  
 UTILITY PLAN

F.A.U. RTE.	SECTION	COUNTY	TOTAL SHEETS	SHEET NO.
7448	09-00933-01-BR	MACON	1019	391
CONTRACT NO. 95893				

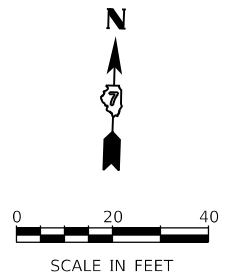
SCALE: 1"=20' SHEET 13 OF 20 SHEETS STA. 301+75.00 TO STA. 306+50.00 ILLINOIS FED. AID PROJECT

MODEL Default  
 FILE NAME: p:\w\com-nh-nw\hntel\com\AECOM\_051\0\_MADocuments\60603202-BR\util\_01\Utility\_14\_Logan-01.dgn  
 G:\S19\_01\_CAD\01\_1\_SHEETS\101\_AECOM\Ex\_utilities\60603202-BR\util\_01\Utility\_14\_Logan-01.dgn



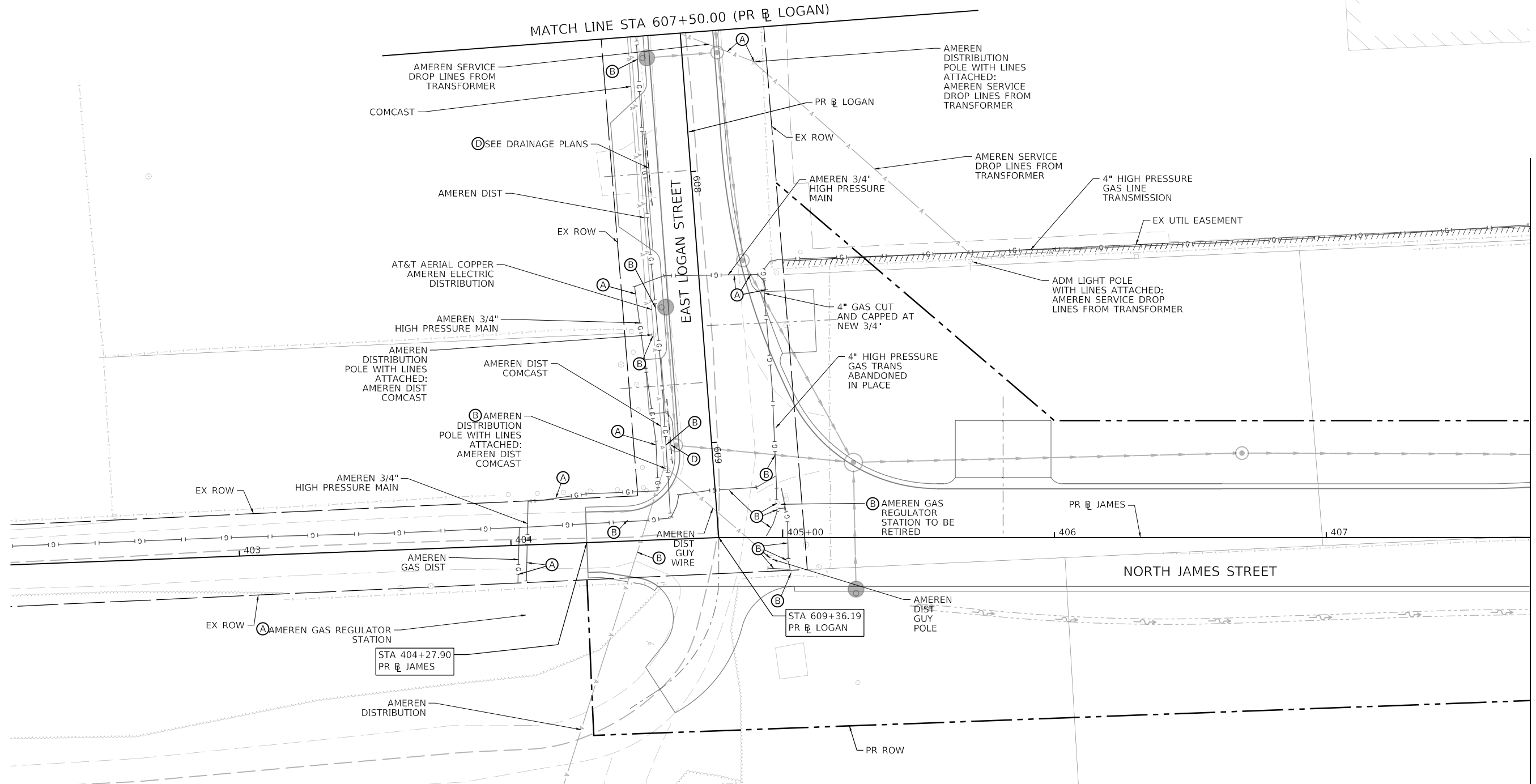
EXISTING UTILITY LEGEND	
A	EXISTING AERIAL COMMUNICATION
A	EXISTING AERIAL UTILITY
G	EXISTING GAS LINE
T	EXISTING UG TELEPHONE
W	EXISTING WATER
O	EXISTING ABANDONED OIL
FO	EXISTING FIBER OPTICS
E	EXISTING UG ELECTRIC
S	EXISTING STORM SEWER
S	EXISTING SANITARY SEWER
S	EXISTING SANITARY SEWER FORCE MAIN

PROPOSED UTILITY LEGEND	
S	PROPOSED SANITARY SEWER
L	PROPOSED LIGHTING CABLE
W	PROPOSED WATER
S	PROPOSED STORM SEWER
U	PROPOSED LIGHTING UNIT
U	PROPOSED TRAFFIC SIGNAL POST
U	PROPOSED COMBINATION MAST ARM
A	TO BE WATCHED AND PROTECTED
B	TO BE RELOCATED OR ABANDONED BY OTHERS
C	TO BE ADJUSTED
D	PROPOSED REMOVAL/ABANDONMENT-SEE CORRESPONDING PLANS



<b>AECOM</b> <small>345 EAST ASH AVENUE DECATUR, IL 62526 PHONE: (217) 775-6065</small>	USER NAME = elf,jlger	DESIGNED - EU	REVISED -	<b>STATE OF ILLINOIS DEPARTMENT OF TRANSPORTATION</b>	<b>EAST LOGAN STREET UTILITY PLAN</b>			F.A.U. RTE. 7448	SECTION 09-00933-01-BR	COUNTY MACON	TOTAL SHEETS 1019	SHEET NO. 392	
	PLOT SCALE = 40,0000 ' / In.	CHECKED - WBS	REVISIED -		SCALE: 1"=20'	SHEET 14	OF 20 SHEETS	STA. 601+50.00	TO STA. 607+50.00	CONTRACT NO. 95893			
	PLOT DATE = 4/28/2021	DATE - 4/30/2021	REVISIED -		ILLINOIS FED. AID PROJECT								

MODEL: Default  
 FILE NAME: p:\aecom\m-hw\benfley.com\AECOM\_0516\_1\A\Documents\60603202-Brush\_College\00-CAD\_GIS\010\_CAD\01\_SHEETS\10\_L\_AECOM\Ex\_utilities\60603202\_SHT\_EX\_UTILITY\_15\_james-01.dgn



**EXISTING UTILITY LEGEND**

- A- EXISTING AERIAL COMMUNICATION
- A- EXISTING AERIAL UTILITY
- G- EXISTING GAS LINE
- T- EXISTING UG TELEPHONE
- W- EXISTING WATER
- O- EXISTING ABANDONED OIL
- FO- EXISTING FIBER OPTICS
- E- EXISTING UG ELECTRIC
- S- EXISTING STORM SEWER
- SS- EXISTING SANITARY SEWER
- SSM- EXISTING SANITARY SEWER FORCE MAIN

**PROPOSED UTILITY LEGEND**

- SS- PROPOSED SANITARY SEWER
- L- PROPOSED LIGHTING CABLE
- W- PROPOSED WATER
- S- PROPOSED STORM SEWER
- PROPOSED LIGHTING UNIT
- PROPOSED TRAFFIC SIGNAL POST
- PROPOSED COMBINATION MAST ARM

(A) TO BE WATCHED AND PROTECTED  
 (B) TO BE RELOCATED OR ABANDONED BY OTHERS  
 (C) TO BE ADJUSTED  
 (D) PROPOSED REMOVAL/ABANDONMENT-SEE CORRESPONDING PLANS

(A) AMEREN DISTRIBUTION POLE WITH LINES ATTACHED: AMEREN DIST



USER NAME = elf,jlger  
 PLOT SCALE = 40,0000 ' / In.  
 PLOT DATE = 4/28/2021

DESIGNED - EU  
 DRAWN - EU  
 CHECKED - WBS  
 DATE - 4/30/2021

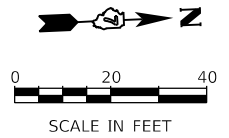
REVISED -  
 REVISED -  
 REVISED -  
 REVISED -

**STATE OF ILLINOIS  
 DEPARTMENT OF TRANSPORTATION**

**NORTH JAMES STREET  
 UTILITY PLAN**

SCALE: 1"=20' SHEET 15 OF 20 SHEETS STA. 607+50.00 TO STA. 407+75.00

F.A.U. RTE.	SECTION	COUNTY	TOTAL SHEETS	SHEET NO.
7448	09-00933-01-BR	MACON	1019	393
CONTRACT NO. 95893				
ILLINOIS FED. AID PROJECT				



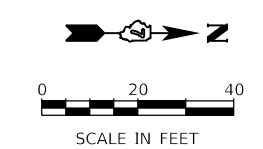
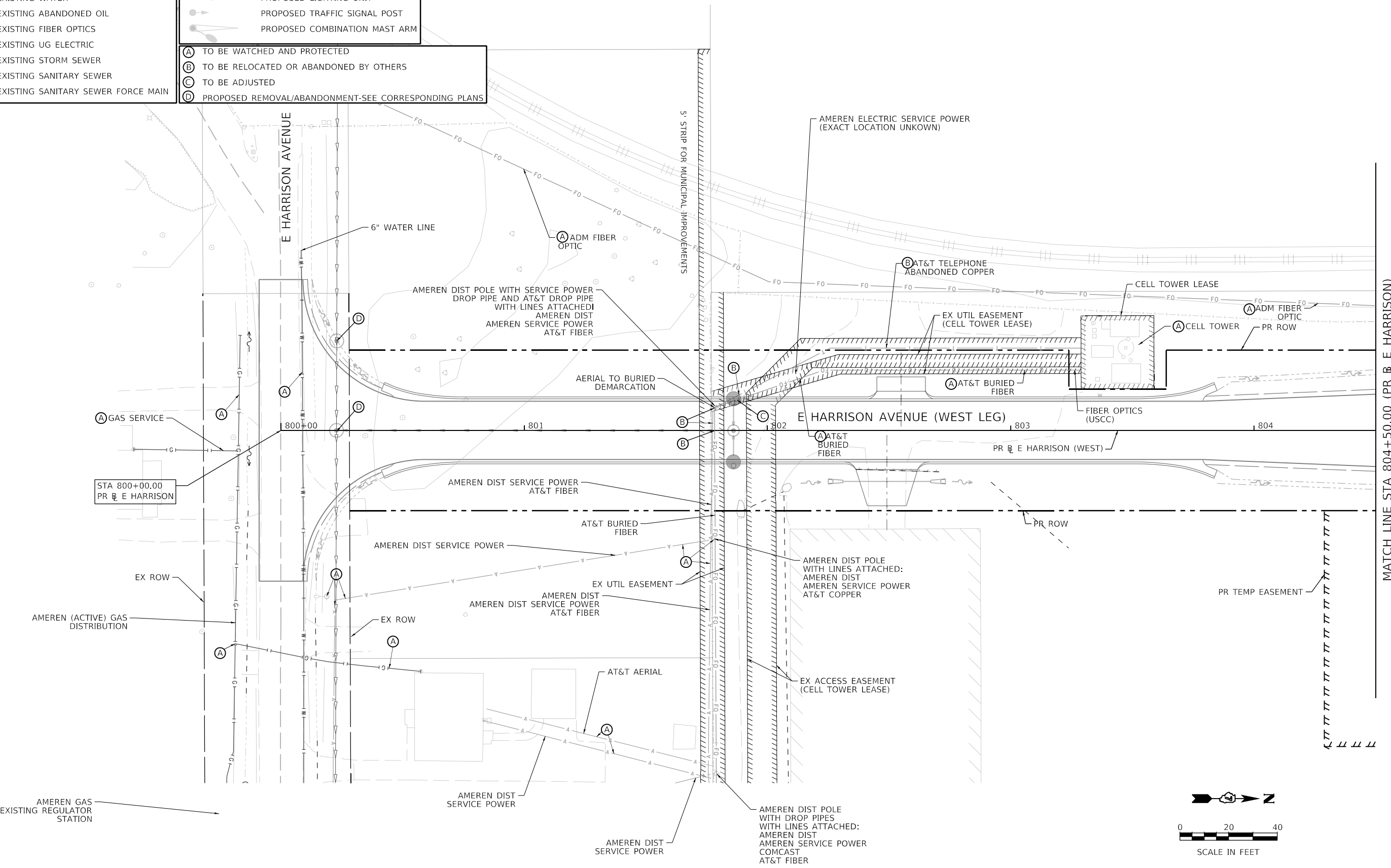
**EXISTING UTILITY LEGEND**

- A — EXISTING AERIAL COMMUNICATION
- A — EXISTING AERIAL UTILITY
- G — EXISTING GAS LINE
- T — EXISTING UG TELEPHONE
- W — EXISTING WATER
- O — EXISTING ABANDONED OIL
- FO — EXISTING FIBER OPTICS
- E — EXISTING UG ELECTRIC
- S — EXISTING STORM SEWER
- >>>> EXISTING SANITARY SEWER
- >>>> EXISTING SANITARY SEWER FORCE MAIN

**PROPOSED UTILITY LEGEND**

- >>>> PROPOSED SANITARY SEWER
- L — PROPOSED LIGHTING CABLE
- W — PROPOSED WATER
- >>>> PROPOSED STORM SEWER
- PROPOSED LIGHTING UNIT
- PROPOSED TRAFFIC SIGNAL POST
- PROPOSED COMBINATION MAST ARM

(A) TO BE WATCHED AND PROTECTED  
 (B) TO BE RELOCATED OR ABANDONED BY OTHERS  
 (C) TO BE ADJUSTED  
 (D) PROPOSED REMOVAL/ABANDONMENT-SEE CORRESPONDING PLANS



MODEL: Default  
 FILE NAME: p:\aecom\m-nw\hennly.com\AECOM\_D51E\_M\Documents\60603202-Brush\_College\00-CAD\_GIS\910\_CAD\01\_SHEETS\10\_L\_AECOM\Ex\_utilities\60603202\_SHT\_EX\_Utility\_16\_W-Harrison-01.dgn



USER NAME = elf,jlger	DESIGNED - EU	REVISED -
PLOT SCALE = 40,0000 ' / In.	DRAWN - EU	REVISED -
PLOT DATE = 4/28/2021	CHECKED - WBS	REVISED -
	DATE - 4/30/2021	REVISED -

**STATE OF ILLINOIS  
DEPARTMENT OF TRANSPORTATION**

**E HARRISON AVENUE (WEST LEG)  
UTILITY PLAN**

SCALE: 1"=20'    SHEET 16 OF 20 SHEETS    STA. 800+00.00 TO STA. 804+50.00

F.A.U. RTE.	SECTION	COUNTY	TOTAL SHEETS	SHEET NO.
7448	09-00933-01-BR	MACON	1019	394
CONTRACT NO. 95893				
ILLINOIS FED. AID PROJECT				

MATCH LINE STA 804+50.00 (PR E HARRISON)

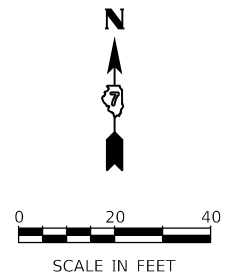
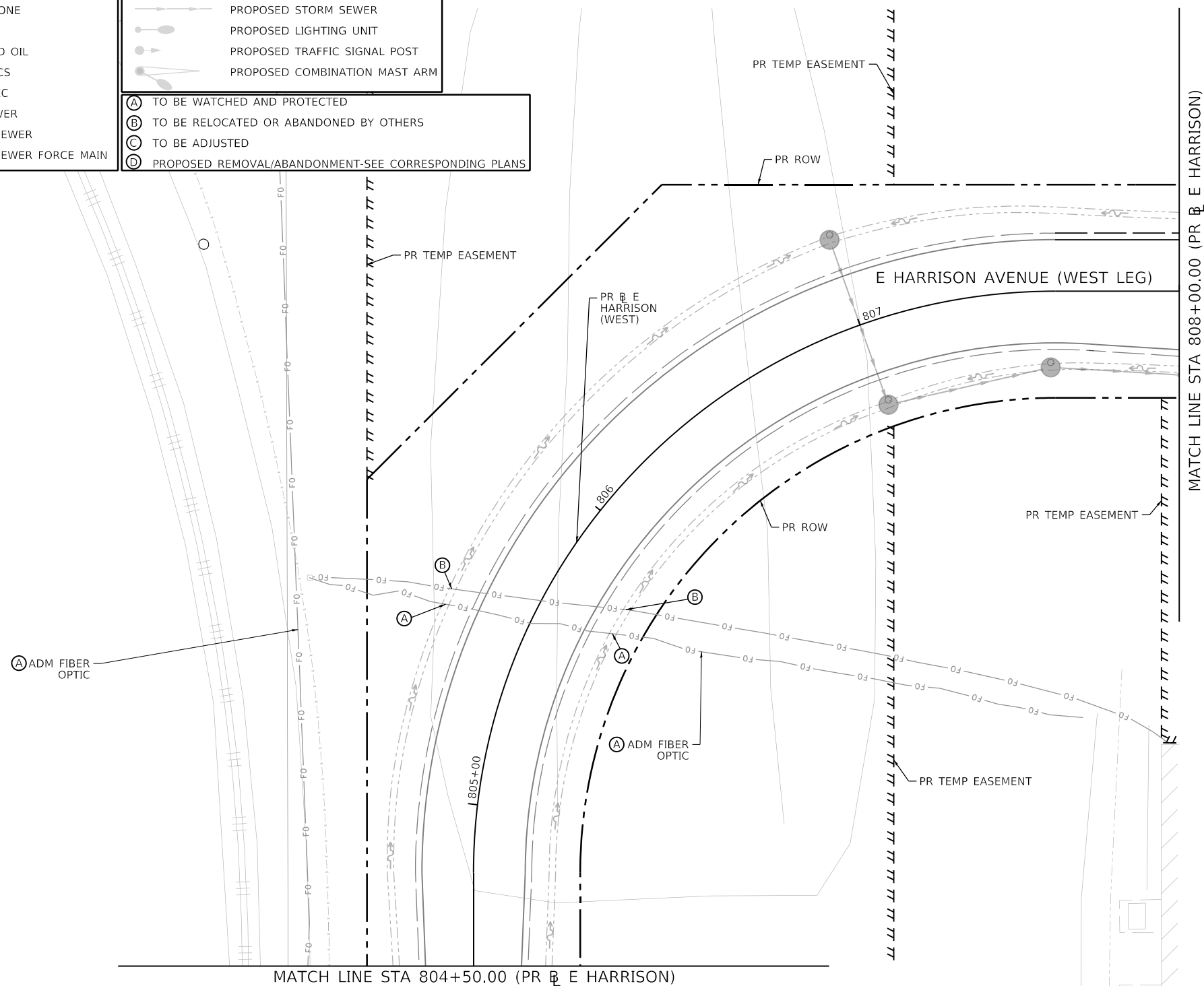
**EXISTING UTILITY LEGEND**

- A — EXISTING AERIAL COMMUNICATION
- A — EXISTING AERIAL UTILITY
- G — EXISTING GAS LINE
- T — EXISTING UG TELEPHONE
- W — EXISTING WATER
- O — EXISTING ABANDONED OIL
- FO — EXISTING FIBER OPTICS
- E — EXISTING UG ELECTRIC
- S — EXISTING STORM SEWER
- >>>> EXISTING SANITARY SEWER
- >>>> EXISTING SANITARY SEWER FORCE MAIN

**PROPOSED UTILITY LEGEND**

- >>>> PROPOSED SANITARY SEWER
- L — PROPOSED LIGHTING CABLE
- W — PROPOSED WATER
- S — PROPOSED STORM SEWER
- PROPOSED LIGHTING UNIT
- PROPOSED TRAFFIC SIGNAL POST
- PROPOSED COMBINATION MAST ARM

- (A) TO BE WATCHED AND PROTECTED
- (B) TO BE RELOCATED OR ABANDONED BY OTHERS
- (C) TO BE ADJUSTED
- (D) PROPOSED REMOVAL/ABANDONMENT-SEE CORRESPONDING PLANS



MODEL Default  
 FILE NAME: p:\aecom\h-pw\hendlly.com\AECOM\0516\_MADocuments\60603202-Brush\_College\00-CAD\_GIS\010\_CAD\01\_SHEETS\10\_L\_AECOM\Ex\_utilities\60603202\_SHT\_EX\_Utility\_17\_V-Harrison-02.dgn



USER NAME = elf,jlger	DESIGNED - EU	REVISED -
PLOT SCALE = 40,0000 ' / In.	DRAWN - EU	REVISED -
PLOT DATE = 4/28/2021	CHECKED - WBS	REVISED -
	DATE - 4/30/2021	REVISED -

**STATE OF ILLINOIS  
DEPARTMENT OF TRANSPORTATION**

**E HARRISON AVENUE (WEST LEG).  
UTILITY PLAN**

SCALE: 1"=20'    SHEET 17 OF 20 SHEETS    STA. 804+50.00 TO STA. 808+00.00

F.A.U. RTE.	SECTION	COUNTY	TOTAL SHEETS	SHEET NO.
7448	09-00933-01-BR	MACON	1019	395
CONTRACT NO. 95893				
ILLINOIS FED. AID PROJECT				

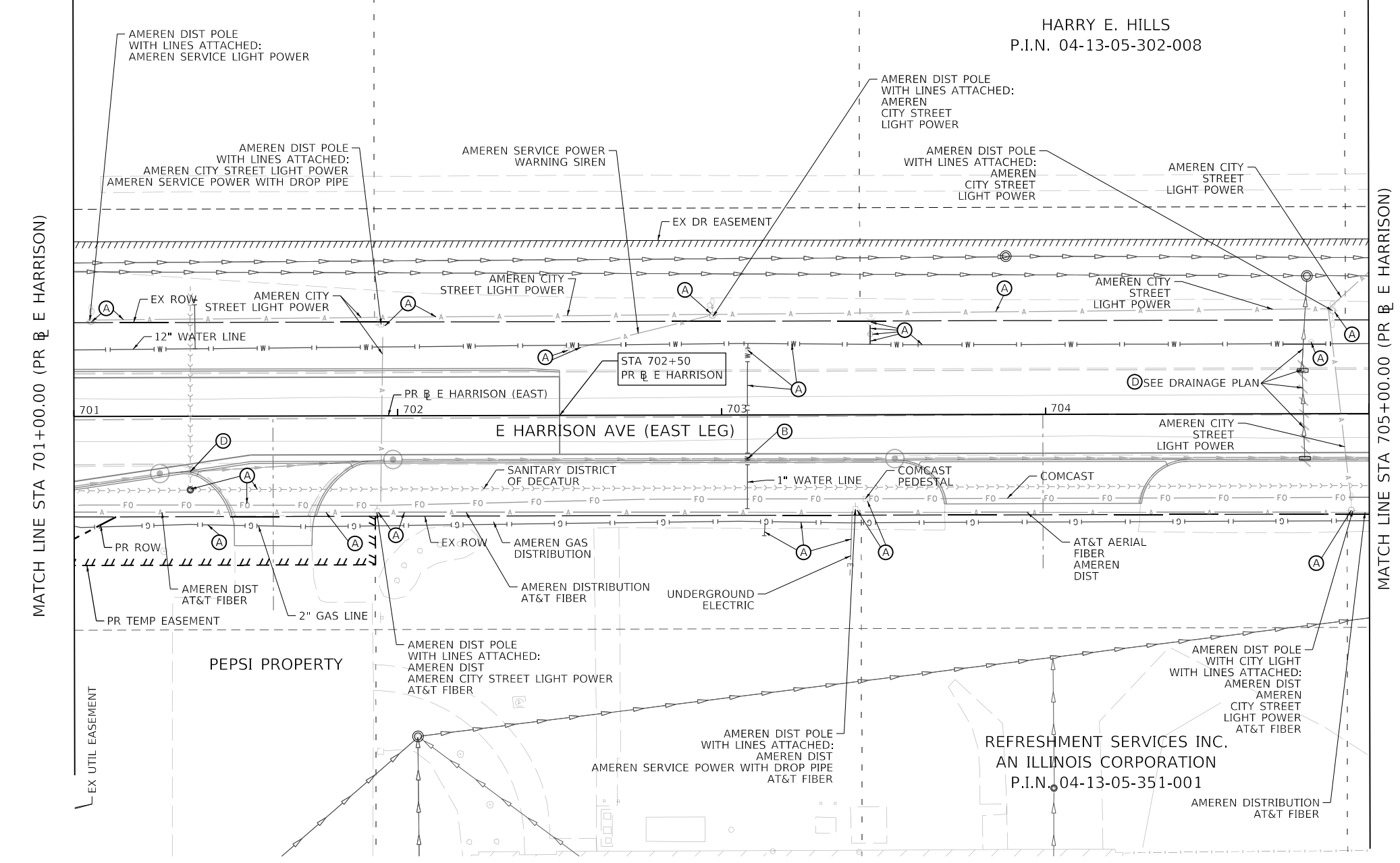
**EXISTING UTILITY LEGEND**

- A — EXISTING AERIAL COMMUNICATION
- A — EXISTING AERIAL UTILITY
- G — EXISTING GAS LINE
- T — EXISTING UG TELEPHONE
- W — EXISTING WATER
- / O — EXISTING ABANDONED OIL
- FO — EXISTING FIBER OPTICS
- E — EXISTING UG ELECTRIC
- S — EXISTING STORM SEWER
- >>>> EXISTING SANITARY SEWER
- >>>> EXISTING SANITARY SEWER FORCE MAIN

**PROPOSED UTILITY LEGEND**

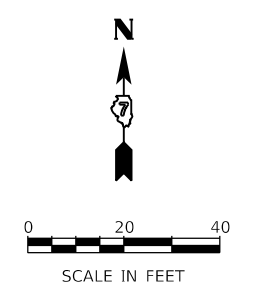
- >>>> PROPOSED SANITARY SEWER
- L — PROPOSED LIGHTING CABLE
- W — PROPOSED WATER
- >>>> PROPOSED STORM SEWER
- PROPOSED LIGHTING UNIT
- PROPOSED TRAFFIC SIGNAL POST
- PROPOSED COMBINATION MAST ARM

(A) TO BE WATCHED AND PROTECTED  
 (B) TO BE RELOCATED OR ABANDONED BY OTHERS  
 (C) TO BE ADJUSTED  
 (D) PROPOSED REMOVAL/ABANDONMENT-SEE CORRESPONDING PLANS



MATCH LINE STA 701+00.00 (PR @ E HARRISON)

MATCH LINE STA 705+00.00 (PR @ E HARRISON)

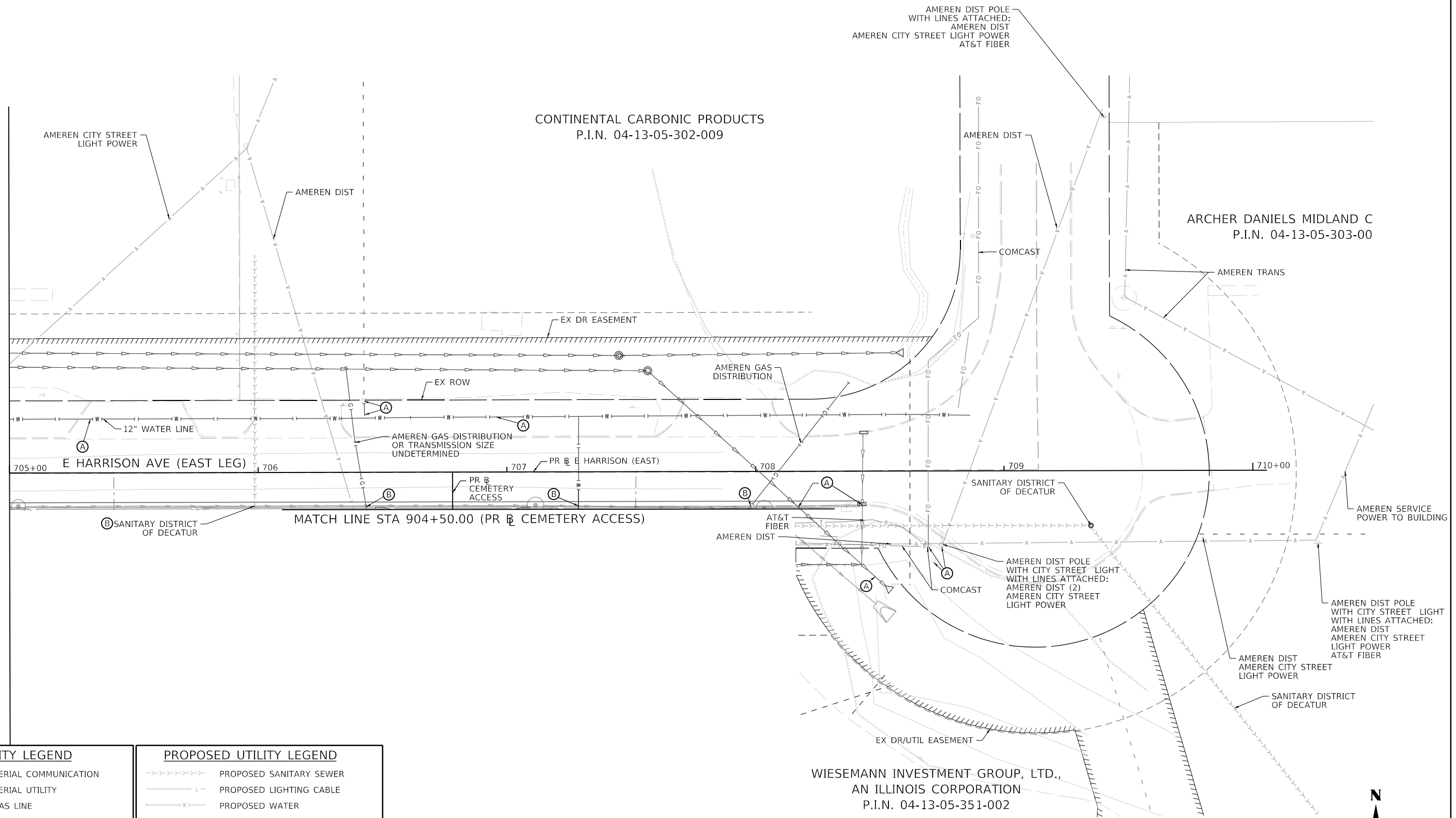


MODEL: Default  
 FILE NAME: p:\aecom\m-nw\hennly.com\AECOM\_0516\_1\A\Documents\60603202-Brush\_College\000-CAD\_GIS\910\_CAD\03\_SHEETS\10\_L\_AECOM\Ex\_utilities\60603202\_SHT\_EX\_Utility\_18\_E\_Harrison-01.dgn

<b>AECOM</b> <small>345 EAST ASH AVENUE DECATUR, IL 62526 PHONE: (217) 775-6065</small>	USER NAME = elf,jlger	DESIGNED - EU	REVISED -	<b>STATE OF ILLINOIS DEPARTMENT OF TRANSPORTATION</b>	<b>E HARRISON AVENUE (EAST LEG) UTILITY PLAN</b>	F.A.U. RTE. 7448	SECTION 09-00933-01-BR	COUNTY MACON	TOTAL SHEETS 1019	SHEET NO. 396
	PLOT SCALE = 40,0000' / In.	CHECKED - WBS	REVISED -			SCALE: 1"=20'	SHEET 18 OF 20 SHEETS	STA. 701+00.00 TO STA. 705+00.00	CONTRACT NO. 95893	
	PLOT DATE = 4/28/2021	DATE - 4/30/2021	REVISED -							

MODEL Default  
 FILE NAME: p:\aecom\m-hw\hennley.com\AECOM\_0518\_1\A\Documents\60603202-01-01-CAD\01\_SHEETS\10\_LAECOM\Ex\_Utillies\60603202\_SHT\_EX\_Utilliy\_19\_E\_Harrison-02.dgn

MATCH LINE STA 705+00.00 (PR  $\square$  E HARRISON)



**EXISTING UTILITY LEGEND**

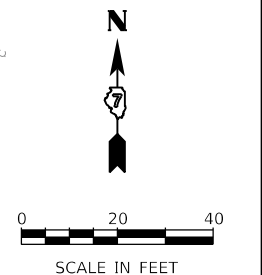
- A- EXISTING AERIAL COMMUNICATION
- A- EXISTING AERIAL UTILITY
- G- EXISTING GAS LINE
- T- EXISTING UG TELEPHONE
- W- EXISTING WATER
- W-O- EXISTING ABANDONED OIL
- FO- EXISTING FIBER OPTICS
- E- EXISTING UG ELECTRIC
- S- EXISTING STORM SEWER
- SS- EXISTING SANITARY SEWER
- SS-F- EXISTING SANITARY SEWER FORCE MAIN

**PROPOSED UTILITY LEGEND**

- SS- PROPOSED SANITARY SEWER
- L- PROPOSED LIGHTING CABLE
- W- PROPOSED WATER
- S- PROPOSED STORM SEWER
- LU- PROPOSED LIGHTING UNIT
- TS- PROPOSED TRAFFIC SIGNAL POST
- MA- PROPOSED COMBINATION MAST ARM

- (A) TO BE WATCHED AND PROTECTED
- (B) TO BE RELOCATED OR ABANDONED BY OTHERS
- (C) TO BE ADJUSTED
- (D) PROPOSED REMOVAL/ABANDONMENT-SEE CORRESPONDING PLANS

WIESEMANN INVESTMENT GROUP, LTD.,  
 AN ILLINOIS CORPORATION  
 P.I.N. 04-13-05-351-002



USER NAME = elf,jlger	DESIGNED - EU	REVISED -
PLOT SCALE = 40,0000' / In.	DRAWN - EU	REVISED -
PLOT DATE = 4/28/2021	CHECKED - WBS	REVISED -
	DATE - 4/30/2021	REVISED -

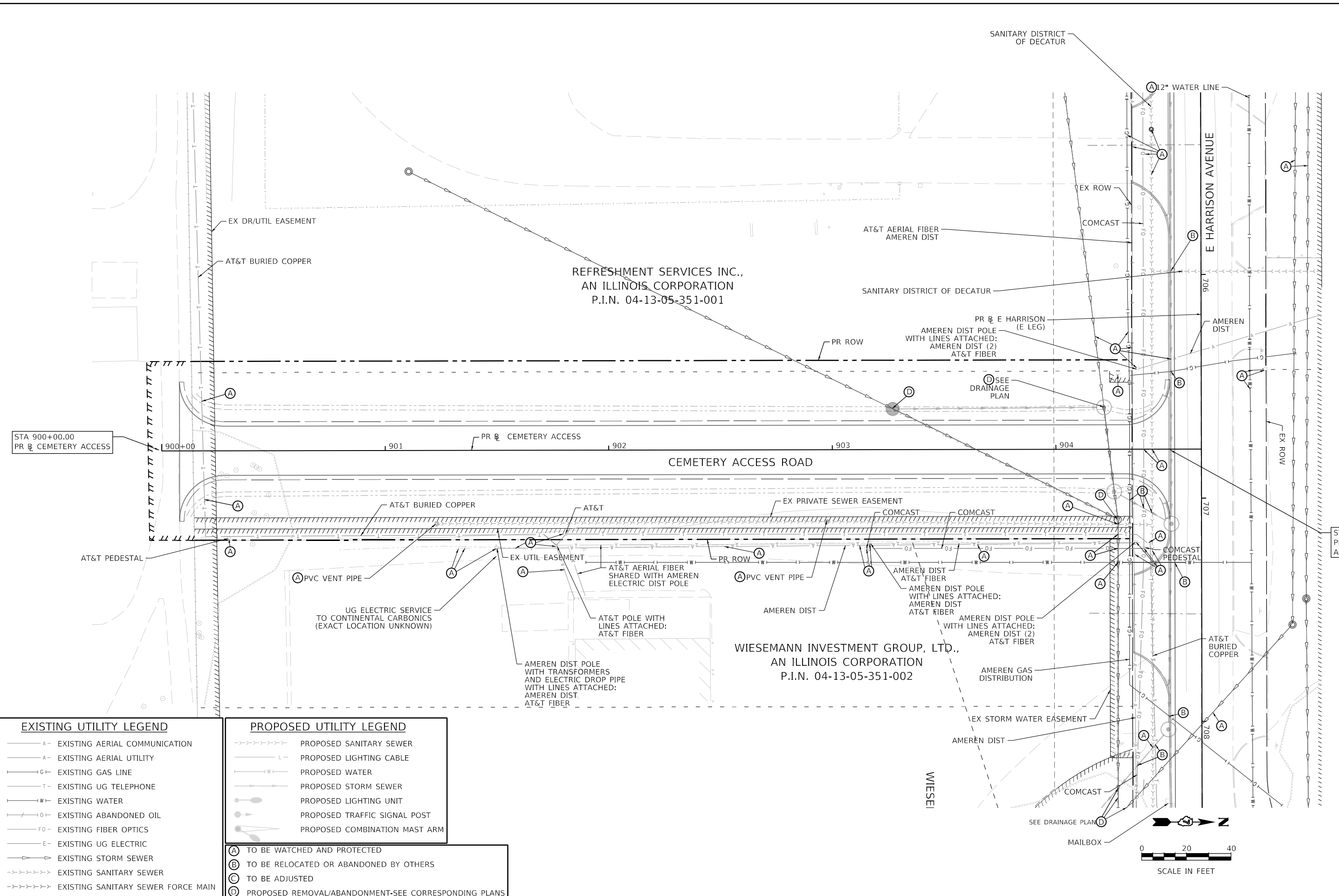
**STATE OF ILLINOIS  
 DEPARTMENT OF TRANSPORTATION**

**E HARRISON AVENUE (EAST LEG)  
 UTILITY PLAN**

SCALE: 1"=20' SHEET 19 OF 20 SHEETS STA. 705+00.00 TO STA.

F.A.U. RTE.	SECTION	COUNTY	TOTAL SHEETS	SHEET NO.
7448	09-00933-01-BR	MACON	1019	397
CONTRACT NO. 95893				
ILLINOIS FED. AID PROJECT				

MODEL: Default  
 FILE NAME: p:\aecom\m-hw\hennelly.com\AECOM\_0518\_10\Documents\60603202-01\Utility\_20\_Cemetery.dwg  
 PROJECT: College000-CAD GIS0910\_CAD013\_SHEETS101\_AECOM\Ex\_Utility\_20\_Cemetery.dwg



EXISTING UTILITY LEGEND	
—A—	EXISTING AERIAL COMMUNICATION
—A—	EXISTING AERIAL UTILITY
—G—	EXISTING GAS LINE
—T—	EXISTING UG TELEPHONE
—W—	EXISTING WATER
—O—	EXISTING ABANDONED OIL
—FO—	EXISTING FIBER OPTICS
—E—	EXISTING UG ELECTRIC
—S—	EXISTING STORM SEWER
—SS—	EXISTING SANITARY SEWER
—SSFM—	EXISTING SANITARY SEWER FORCE MAIN

PROPOSED UTILITY LEGEND	
—SS—	PROPOSED SANITARY SEWER
—L—	PROPOSED LIGHTING CABLE
—W—	PROPOSED WATER
—S—	PROPOSED STORM SEWER
—L—	PROPOSED LIGHTING UNIT
—T—	PROPOSED TRAFFIC SIGNAL POST
—M—	PROPOSED COMBINATION MAST ARM

- (A) TO BE WATCHED AND PROTECTED
- (B) TO BE RELOCATED OR ABANDONED BY OTHERS
- (C) TO BE ADJUSTED
- (D) PROPOSED REMOVAL/ABANDONMENT-SEE CORRESPONDING PLANS



USER NAME = elf,jlger	DESIGNED - EU	REVISED -
PLOT SCALE = 40,0000' / In.	DRAWN - EU	REVISED -
PLOT DATE = 4/28/2021	CHECKED - WBS	REVISED -
	DATE - 4/30/2021	REVISED -

DESIGNED - EU	REVISED -
DRAWN - EU	REVISED -
CHECKED - WBS	REVISED -
DATE - 4/30/2021	REVISED -

STATE OF ILLINOIS  
 DEPARTMENT OF TRANSPORTATION

CEMETERY ACCESS ROAD  
 UTILITY PLAN

SCALE: 1"=20' SHEET 20 OF 20 SHEETS STA. 900+00.00 TO STA. 904+52.12

F.A.U. RTE.	SECTION	COUNTY	TOTAL SHEETS	SHEET NO.
7448	09-00933-01-BR	MACON	1019	398
CONTRACT NO. 95893				
ILLINOIS FED. AID PROJECT				





MODEL: Default  
FILE NAME: p:\mecom\p-w\brush\brush\College\000-CAD GIS\010\_CAD\01\_SHEETS\02\_VHKS\Schedules\60603202\_SCH02\_Drainage\_Schedule\_02.dgn

EXISTING STRUCTURE TABLE CONT'D						
STRUCTURE I.D.	CODE	PAY ITEM	STA.	OFFSET FT.	RIM / FL	SIZE (FT)
W2301	60500060	REMOVING INLETS	223+68.34	1.1' LT	664.51	2
UNK-3	60500040	REMOVING MANHOLES	223+69.35	44.4'	-	-
W2331	60500060	REMOVING INLETS	223+71.41	39.2' LT	664.83	3
W2302	60500060	REMOVING INLETS	224+40.78	1.5' LT	662.69	2
W2303	60500060	REMOVING INLETS	225+05.52	1.6' LT	660.85	2
C3056	60500040	REMOVING MANHOLES	225+56.57	4.2' RT	659.18	4
W2305	60500060	REMOVING INLETS	225+73.48	2.5' LT	658.31	2
W2330	60500060	REMOVING INLETS	225+76.38	39.4' LT	658.27	2
CMH5	60500040	REMOVING MANHOLES	226+73.78	7.0' RT	655.09	-
W2306	60500060	REMOVING INLETS	227+29.51	0.9' LT	655.62	3
W2329	60500060	REMOVING INLETS	227+30.31	38.2' LT	655.33	3
W2307	60500060	REMOVING INLETS	227+40.16	0.9' LT	655.50	3
W2328	60500060	REMOVING INLETS	227+40.42	38.1' LT	655.29	3
W2327	60500060	REMOVING INLETS	227+50.17	37.8' LT	655.40	3
W2326	60500060	REMOVING INLETS	228+75.24	34.4' LT	655.87	3
W2308	60500060	REMOVING INLETS	229+46.35	7.3' RT	656.58	2
W2309	60500040	REMOVING MANHOLES	229+46.27	14.9' RT	656.96	3
W2325	60500060	REMOVING INLETS	230+01.55	28.4' LT	657.32	3
W2394	60500040	REMOVING MANHOLES	231+15.14	25.8' RT	659.68	3
W2310	60500060	REMOVING INLETS	231+15.32	15.8' RT	659.87	3
W2324	60500060	REMOVING INLETS	231+18.31	22.4' LT	659.89	3
W2323	60500060	REMOVING INLETS	232+50.37	18.1' LT	662.84	2
W2311	60500040	REMOVING MANHOLES	232+56.21	29.6' RT	662.48	4
W2322	60500060	REMOVING INLETS	233+72.39	19.2' LT	664.88	3
W2313	60500060	REMOVING INLETS	233+97.45	20.8' RT	665.00	3
W2312	60500050	REMOVING CATCH BASINS	233+97.72	31.7' RT	663.95	3
W2321	60500060	REMOVING INLETS	234+99.58	24.1' LT	666.12	3
W2314	N/A	DRAINAGE STRUCTURES TO BE CLEANED - SEE SCHEDULE	235+46.30	24.8' RT	666.84	3
W2197	N/A	DRAINAGE STRUCTURES TO BE CLEANED - SEE SCHEDULE	703+87.37	48.9' LT	668.20	4
W2190	60500060	REMOVING INLETS	704+80.34	14.1' RT	666.42	2
W2191	N/A	DRAINAGE STRUCTURES TO BE CLEANED - SEE SCHEDULE	704+80.37	42.6' LT	667.84	7
W2388	N/A	DRAINAGE STRUCTURES TO BE CLEANED - SEE SCHEDULE	707+45.11	46.8' LT	666.05	3
W2194	N/A	DRAINAGE STRUCTURES TO BE CLEANED - SEE SCHEDULE	707+56.75	40.6' LT	665.95	8
W2363	60500050	REMOVING CATCH BASINS	809+89.40	27.1' RT	668.79	4
W2181	60500050	REMOVING CATCH BASINS	904+28.77	31.1' RT	665.31	3

EXISTING DRAINAGE STRUCTURE SCHEDULE SUMMARY				
CODE	PAY ITEM	ABBREVIATED PAY ITEM	UNIT	QTY
60255500	MANHOLES TO BE ADJUSTED	MAN ADJUST	EACH	2
60260100	INLETS TO BE ADJUSTED	INLETS ADJUST	EACH	1
60500040	REMOVING MANHOLES	REMOV MANHOLES	EACH	39
60500050	REMOVING CATCH BASINS	REMOV CATCH BAS	EACH	26
60500060	REMOVING INLETS	REMOV INLETS	EACH	44
60500105	FILLING MANHOLES	FILL MANHOLES	EACH	3
60500205	FILLING CATCH BASINS	FILL CATCH BAS	EACH	1
60500305	FILLING INLETS	FILL INLETS	EACH	1