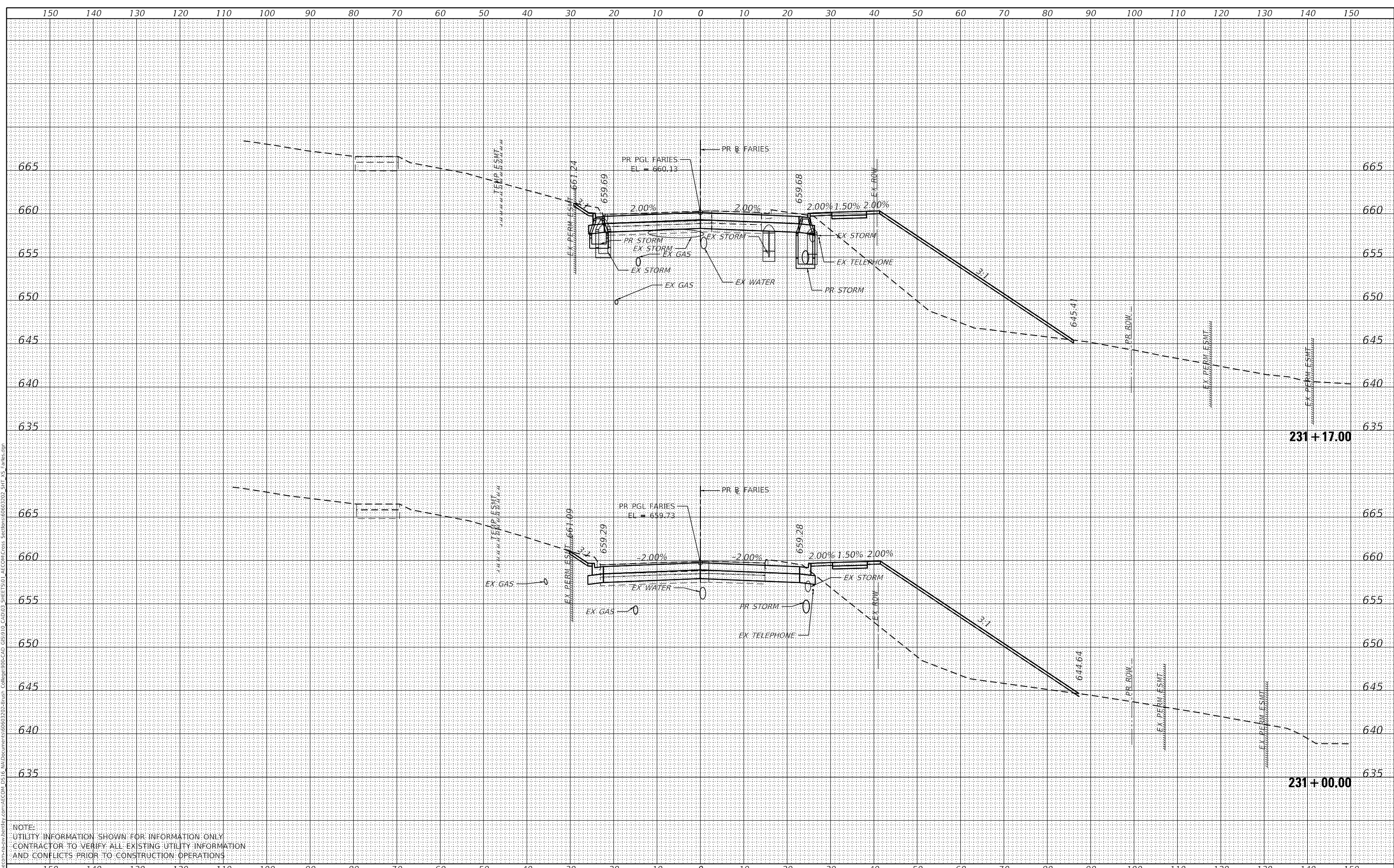




DATE	
BY	
FINAL SURVEY	SURVEYED
NOTE BOOK	PLOTTED
NO.	TEMPLATE
	AREAS CHECKED

DATE	
BY	
ORIGINAL SURVEY	SURVEYED
NOTE BOOK	PLOTTED
NO.	TEMPLATE
	AREAS CHECKED



NOTE:  
UTILITY INFORMATION SHOWN FOR INFORMATION ONLY  
CONTRACTOR TO VERIFY ALL EXISTING UTILITY INFORMATION  
AND CONFLICTS PRIOR TO CONSTRUCTION OPERATIONS



USER NAME =	SearsB
DESIGNED -	LMB
DRAWN -	LMB
CHECKED -	WBS
DATE -	4/30/2021
REVISIONS	
REVISED -	
REVISED -	
REVISED -	

STATE OF ILLINOIS  
DEPARTMENT OF TRANSPORTATION

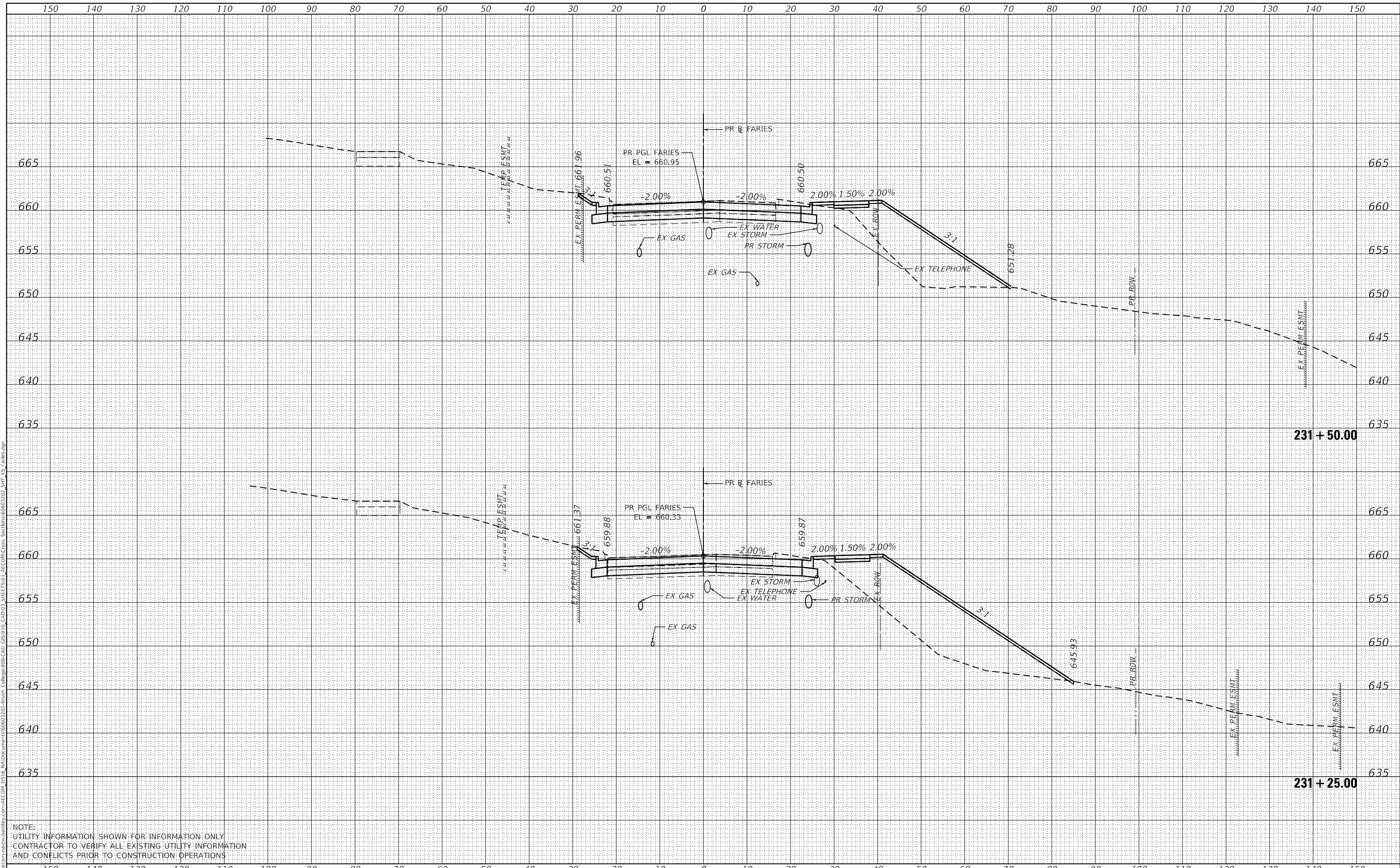
FARIES PARKWAY  
CROSS SECTIONS  
1"=10' H, 1"=5' V  
SCALE: SHEET 77 OF 88 SHEETS STA. 231+00.00 TO STA. 231+17.00

F.A.U. RTE.	SECTION	COUNTY	TOTAL SHEETS	SHEET NO.
7448	09-00933-01-BR	MACON	1019	902
CONTRACT NO. 95893				
ILLINOIS FED. AID PROJECT				

DATE	
BY	
FINAL SURVEY	SURVEYED
NOTE BOOK	PLOTTED
NO.	TEMPLATE
	AREAS CHECKED

DATE	
BY	
ORIGINAL SURVEY	SURVEYED
NOTE BOOK	PLOTTED
NO.	TEMPLATE
	AREAS CHECKED

MODEL: Definit  
 FILE NAME: D:\a\acomb\p15-15w\benhdy.com\AECOM\_D515\15\Documents\09093301-01\AECOM\_Cross\_Section\09093301\_SHT\_15\_Farlies.dgn



NOTE:  
 UTILITY INFORMATION SHOWN FOR INFORMATION ONLY  
 CONTRACTOR TO VERIFY ALL EXISTING UTILITY INFORMATION  
 AND CONFLICTS PRIOR TO CONSTRUCTION OPERATIONS



USER NAME =	SearsB
DESIGNED -	LMB
DRAWN -	LMB
CHECKED -	WBS
DATE -	4/30/2021
REVISIONS	
REVISED -	
REVISED -	
REVISED -	

STATE OF ILLINOIS  
 DEPARTMENT OF TRANSPORTATION

FARIES PARKWAY  
 CROSS SECTIONS  
 1"=10' H, 1"=5' V  
 SCALE: SHEET 78 OF 88 SHEETS STA. 231+25.00 TO STA. 231+50.00

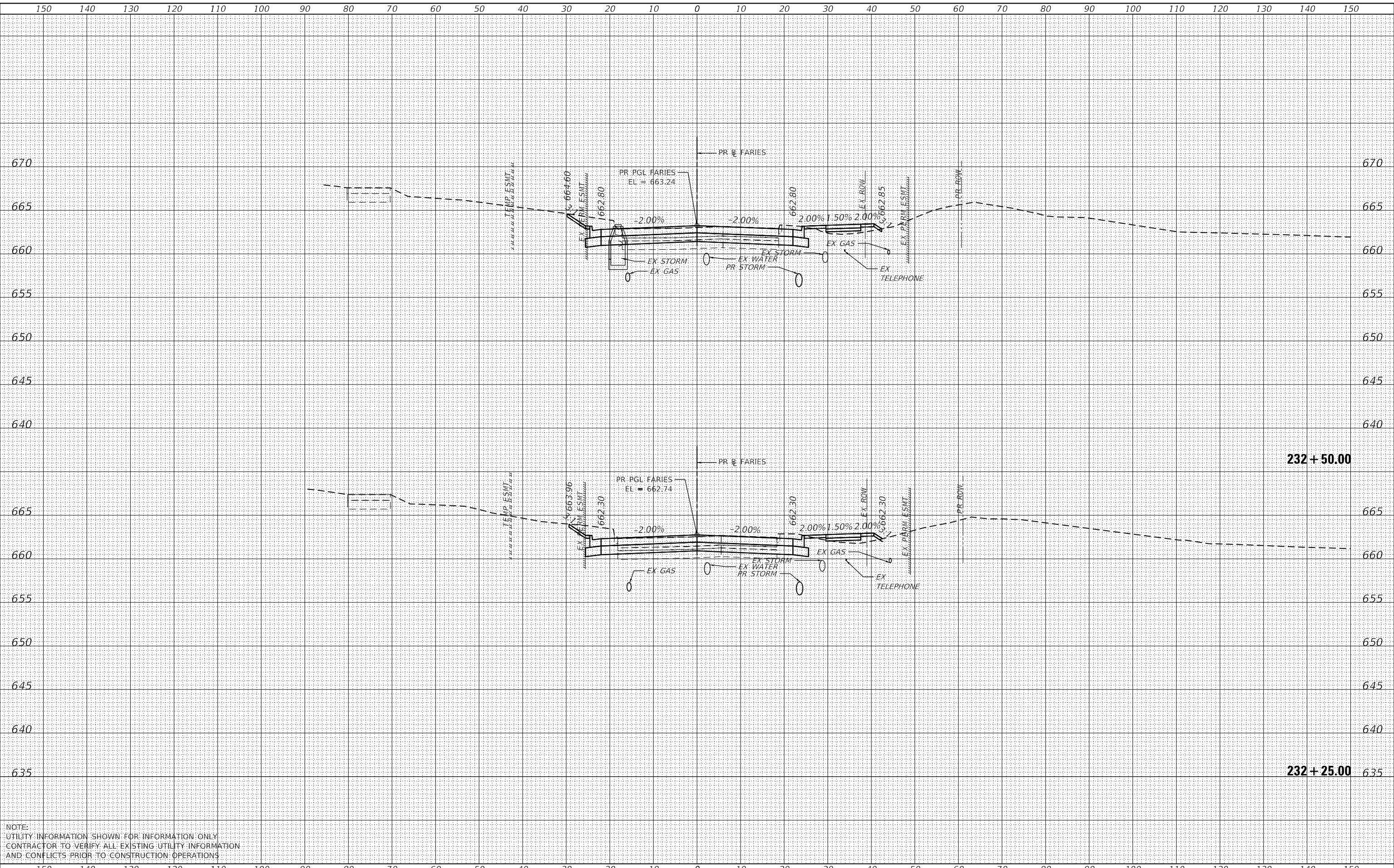
F.A.U. RTE.	SECTION	COUNTY	TOTAL SHEETS	SHEET NO.
7448	09-00933-01-BR	MACON	1019	903
CONTRACT NO. 95893				
ILLINOIS FED. AID PROJECT				



DATE	
BY	
SURVEYED	
PLOTTED	
TEMPLATE	
AREAS CHECKED	
FINAL SURVEY	
NOTE BOOK	
NO.	

DATE	
BY	
SURVEYED	
PLOTTED	
TEMPLATE	
AREAS CHECKED	
ORIGINAL SURVEY	
NOTE BOOK	
NO.	

MODEL: Default  
 FILE NAME: D:\a\acomb\p\958933-01-br\FARIES\09-00933-01-03\_SHEETS\01\_AECOM\Cross Sections\09032021\_SHT\_15\_Faries.dgn



NOTE:  
 UTILITY INFORMATION SHOWN FOR INFORMATION ONLY.  
 CONTRACTOR TO VERIFY ALL EXISTING UTILITY INFORMATION  
 AND CONFLICTS PRIOR TO CONSTRUCTION OPERATIONS.



USER NAME =	SearsB
DESIGNED -	LMB
DRAWN -	LMB
CHECKED -	WBS
DATE -	4/30/2021
REVISIONS	
REVISED -	
REVISED -	
REVISED -	

STATE OF ILLINOIS  
 DEPARTMENT OF TRANSPORTATION

1"=10' H, 1"=5' V  
 SCALE: SHEET 80 OF 88 SHEETS STA. 232+25.00 TO STA. 232+50.00

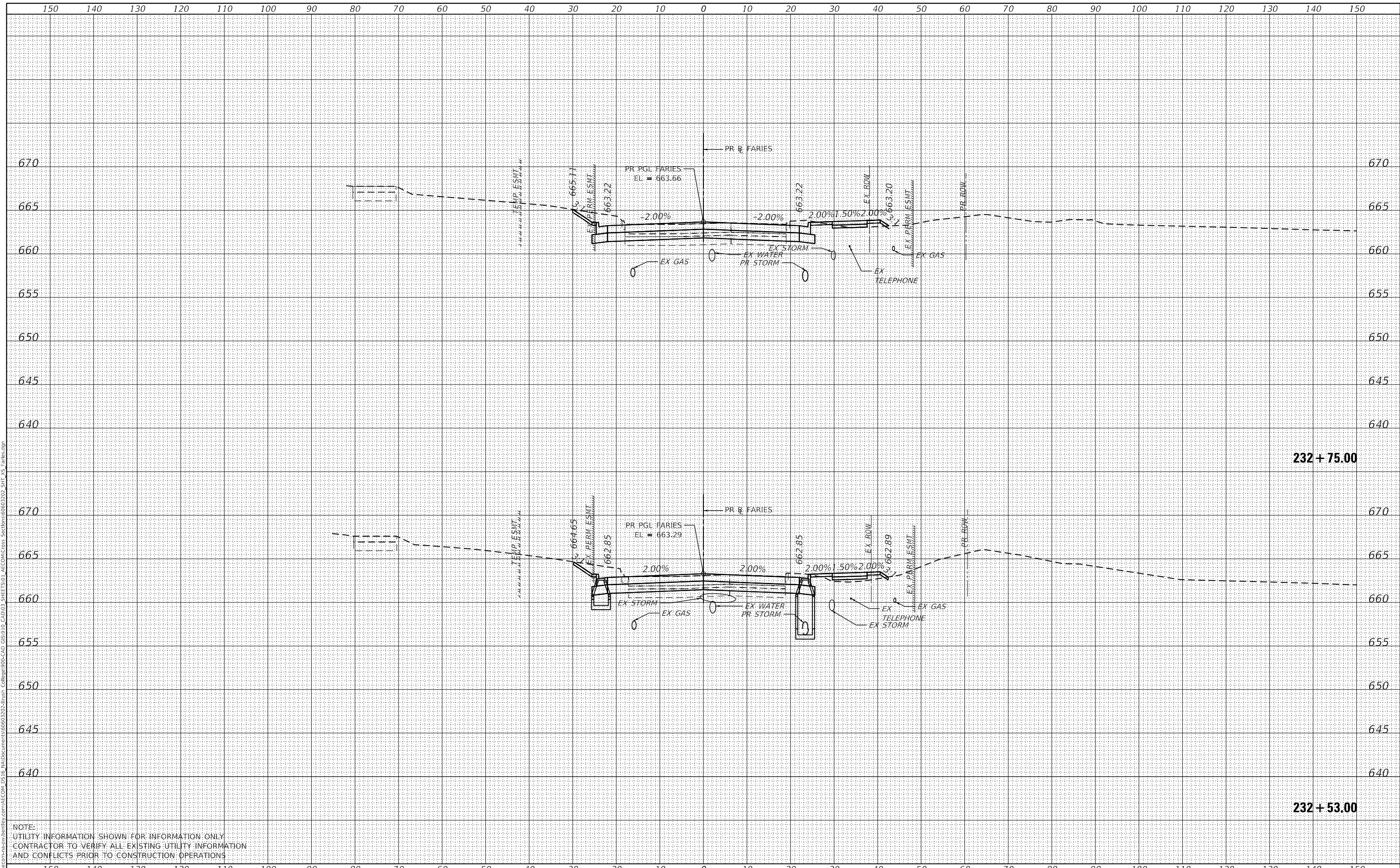
FARIES PARKWAY  
 CROSS SECTIONS

F.A.U. RTE.	SECTION	COUNTY	TOTAL SHEETS	SHEET NO.
7448	09-00933-01-BR	MACON	1019	905
CONTRACT NO. 95893				
ILLINOIS FED. AID PROJECT				

DATE	
BY	
SURVEYED	
PLOTTED	
TEMPLATE	
AREAS CHECKED	
FINAL SURVEY	
NOTE BOOK	
NO.	

DATE	
BY	
SURVEYED	
PLOTTED	
TEMPLATE	
AREAS CHECKED	
ORIGINAL SURVEY	
NOTE BOOK	
NO.	

MODEL: Default  
 FILE NAME: D:\a\macom\p15-sw-hendley\com\AECOM\_D515\1\1\Documents\60603202-Brn\01\_Collage\09-CAD\GIS\910\_CAD\03\_SHEETS\01\_AECOM\Cross\_Section\60603202\_SHT\_15\_Faries.dgn



NOTE:  
 UTILITY INFORMATION SHOWN FOR INFORMATION ONLY  
 CONTRACTOR TO VERIFY ALL EXISTING UTILITY INFORMATION  
 AND CONFLICTS PRIOR TO CONSTRUCTION OPERATIONS



USER NAME =	SearsB
DESIGNED -	LMB
DRAWN -	LMB
CHECKED -	WBS
DATE -	4/30/2021
REVISIONS	
REVISED -	
REVISED -	
REVISED -	

STATE OF ILLINOIS  
 DEPARTMENT OF TRANSPORTATION

1"=10' H, 1"=5' V  
 SCALE:

FARIES PARKWAY  
 CROSS SECTIONS

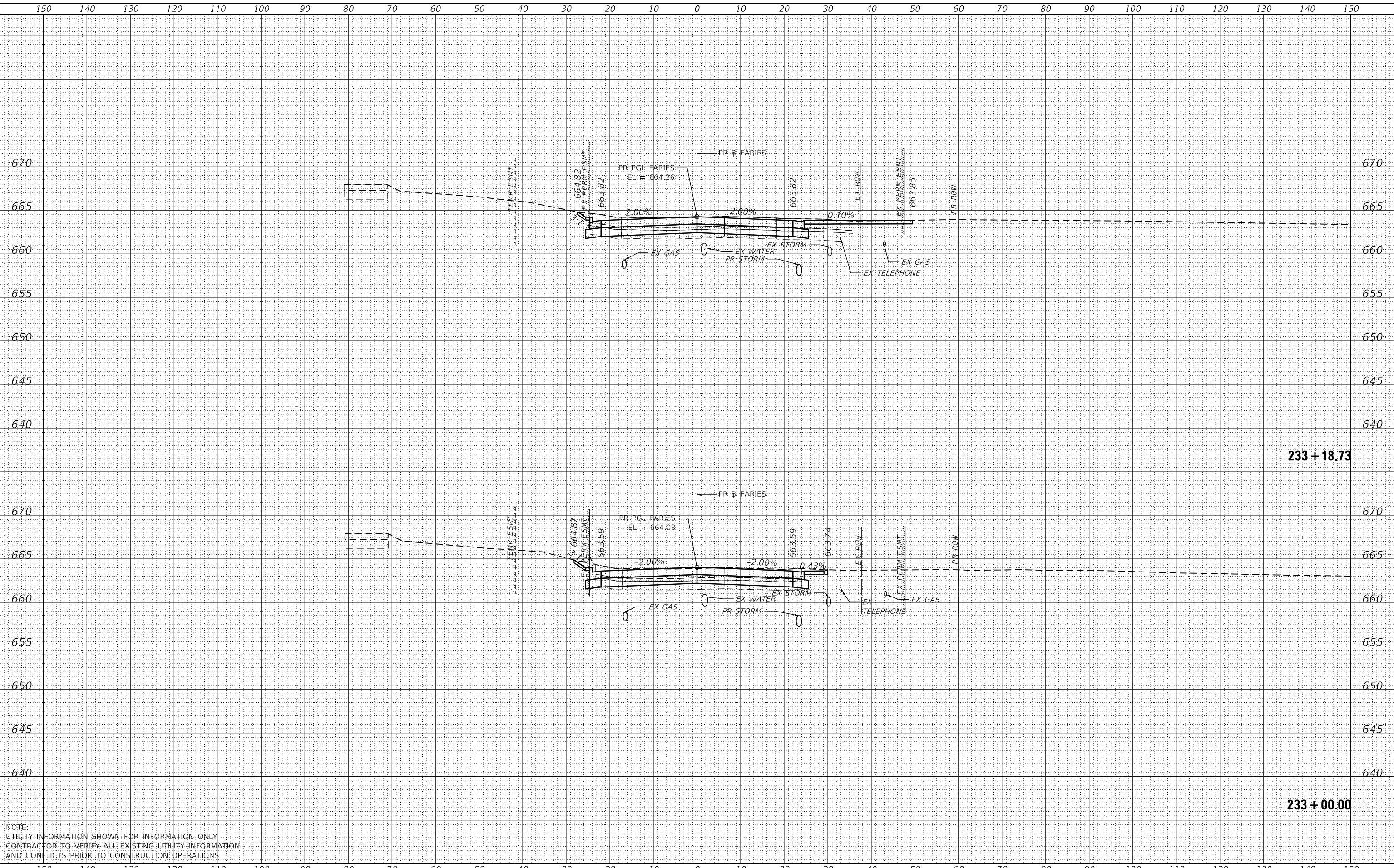
SHEET 81 OF 88 SHEETS  
 STA. 232+53.00 TO STA. 232+75.00

F.A.U. RTE.	SECTION	COUNTY	TOTAL SHEETS	SHEET NO.
7448	09-00933-01-BR	MACON	1019	906
CONTRACT NO. 95893				
ILLINOIS FED. AID PROJECT				

DATE	
BY	
SURVEYED	
PLOTTED	
TEMPLATE	
AREAS CHECKED	
FINAL SURVEY	
NOTE BOOK	
NO.	

DATE	
BY	
SURVEYED	
PLOTTED	
TEMPLATE	
AREAS CHECKED	
ORIGINAL SURVEY	
NOTE BOOK	
NO.	

MODEL: Default  
 FILE NAME: D:\a\acomb\p15-sw-hendley\com\AECOM\_D515\10\Documents\090933-01-01\AECOM\_Cross\_Section\090933-01-01\_SHT\_233+00.00.dgn



NOTE:  
 UTILITY INFORMATION SHOWN FOR INFORMATION ONLY  
 CONTRACTOR TO VERIFY ALL EXISTING UTILITY INFORMATION  
 AND CONFLICTS PRIOR TO CONSTRUCTION OPERATIONS



USER NAME =	SearsB
DESIGNED -	LMB
DRAWN -	LMB
CHECKED -	WBS
DATE -	4/30/2021
REVISIONS	
REVISED -	
REVISED -	
REVISED -	

STATE OF ILLINOIS  
 DEPARTMENT OF TRANSPORTATION

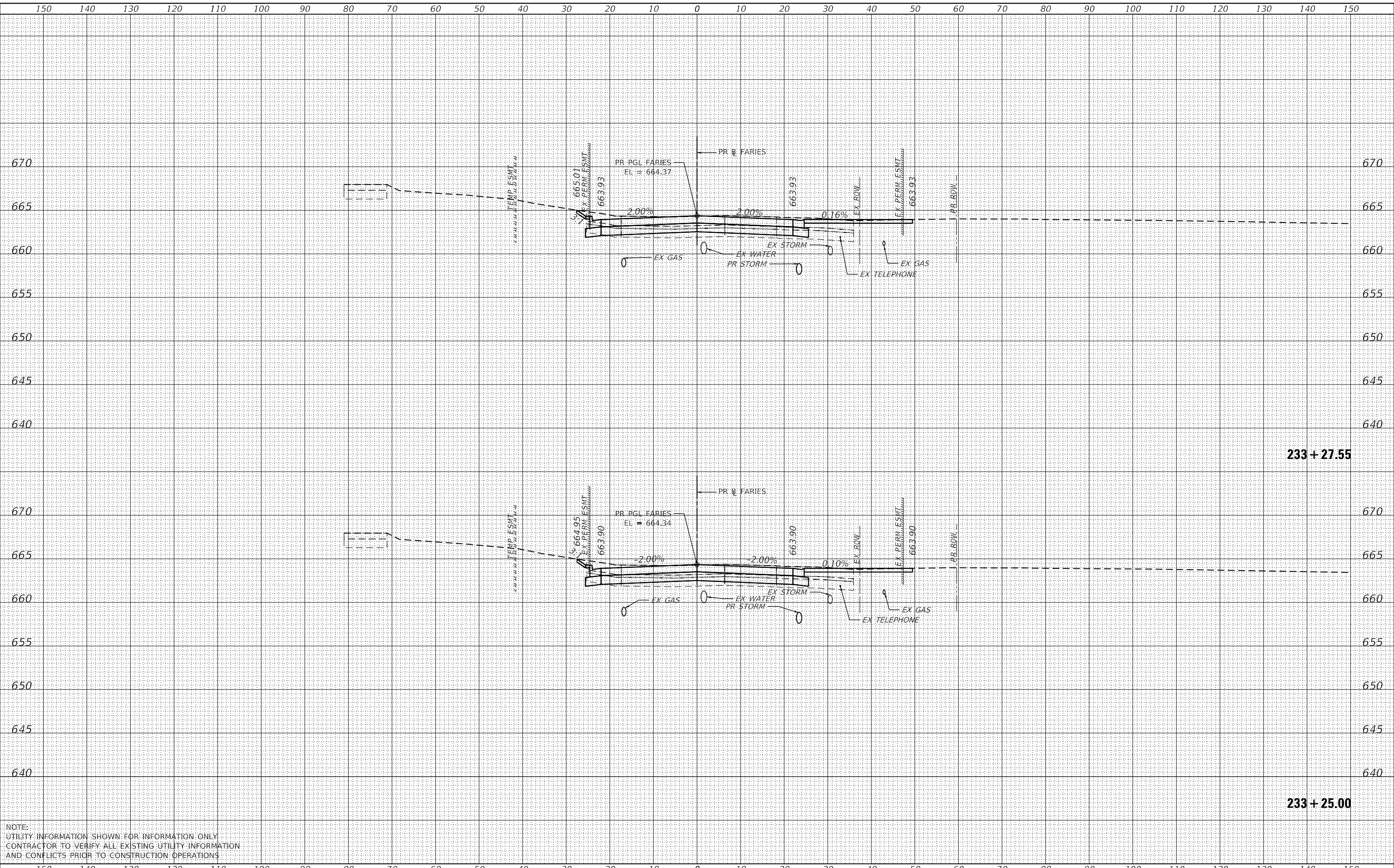
FARIES PARKWAY  
 CROSS SECTIONS  
 1"=10' H, 1"=5' V  
 SCALE: SHEET 82 OF 88 SHEETS STA. 233+00.00 TO STA. 233+18.73

F.A.U. RTE.	SECTION	COUNTY	TOTAL SHEETS	SHEET NO.
7448	09-00933-01-BR	MACON	1019	907
CONTRACT NO. 95893				
ILLINOIS FED. AID PROJECT				

DATE	
BY	
SURVEYED	
PLOTTED	
TEMPLATE	
AREAS CHECKED	
FINAL SURVEY	
NOTE BOOK	
NO.	

DATE	
BY	
SURVEYED	
PLOTTED	
TEMPLATE	
AREAS CHECKED	
ORIGINAL SURVEY	
NOTE BOOK	
NO.	

MODEL: Default  
 FILE NAME: D:\a\ecomp\p\p\sw\benhdy\com\AECOM\_D515\1\Documents\60603202-Brn\01\_College09-CD-CAD\_GIS\910\_CAD\03\_SHEETS\01\_AECOM\Cross Sections\60603202\_SHT\_US\_Faries.dgn



NOTE:  
 UTILITY INFORMATION SHOWN FOR INFORMATION ONLY  
 CONTRACTOR TO VERIFY ALL EXISTING UTILITY INFORMATION  
 AND CONFLICTS PRIOR TO CONSTRUCTION OPERATIONS



USER NAME =	SearsB
DESIGNED -	LMB
DRAWN -	LMB
CHECKED -	WBS
DATE -	4/30/2021
REVISIONS	
REVISED -	
REVISED -	
REVISED -	

STATE OF ILLINOIS  
 DEPARTMENT OF TRANSPORTATION

FARIES PARKWAY  
 CROSS SECTIONS  
 1"=10' H, 1"=5' V  
 SCALE: SHEET 83 OF 88 SHEETS STA. 233+25.00 TO STA. 233+27.55

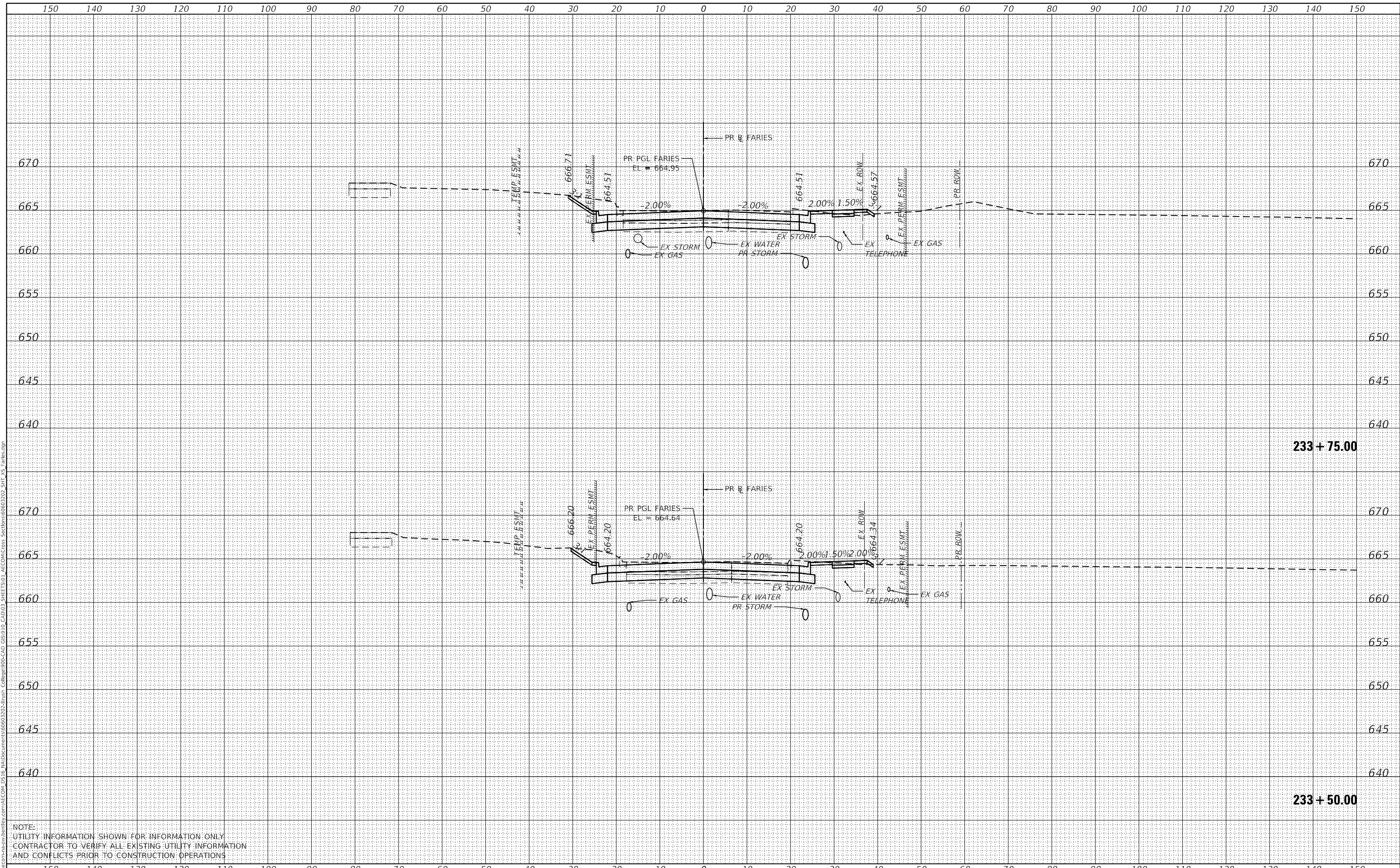
F.A.U. RTE.	SECTION	COUNTY	TOTAL SHEETS	SHEET NO.
7448	09-00933-01-BR	MACON	1019	908
CONTRACT NO. 95893				
ILLINOIS FED. AID PROJECT				



DATE	
BY	
SURVEYED	
PLOTTED	
TEMPLATE	
AREAS CHECKED	
FINAL SURVEY	
NOTE BOOK	
NO.	

DATE	
BY	
SURVEYED	
PLOTTED	
TEMPLATE	
AREAS CHECKED	
ORIGINAL SURVEY	
NOTE BOOK	
NO.	

MODEL: Default  
 FILE NAME: D:\a\acomb\p15-sw-hendley\com\AECOM\_D515\I\Documents\090933-01-Br\Collage\09-Cross\_Section\09-Cross\_Section\090933-01-Br\_US\_Farles.dgn



NOTE:  
 UTILITY INFORMATION SHOWN FOR INFORMATION ONLY  
 CONTRACTOR TO VERIFY ALL EXISTING UTILITY INFORMATION  
 AND CONFLICTS PRIOR TO CONSTRUCTION OPERATIONS



USER NAME	= SearsB
DESIGNED	- LMB
DRAWN	- LMB
CHECKED	- WBS
DATE	- 4/30/2021

REVISED	-
REVISED	-
REVISED	-
REVISED	-

STATE OF ILLINOIS  
 DEPARTMENT OF TRANSPORTATION

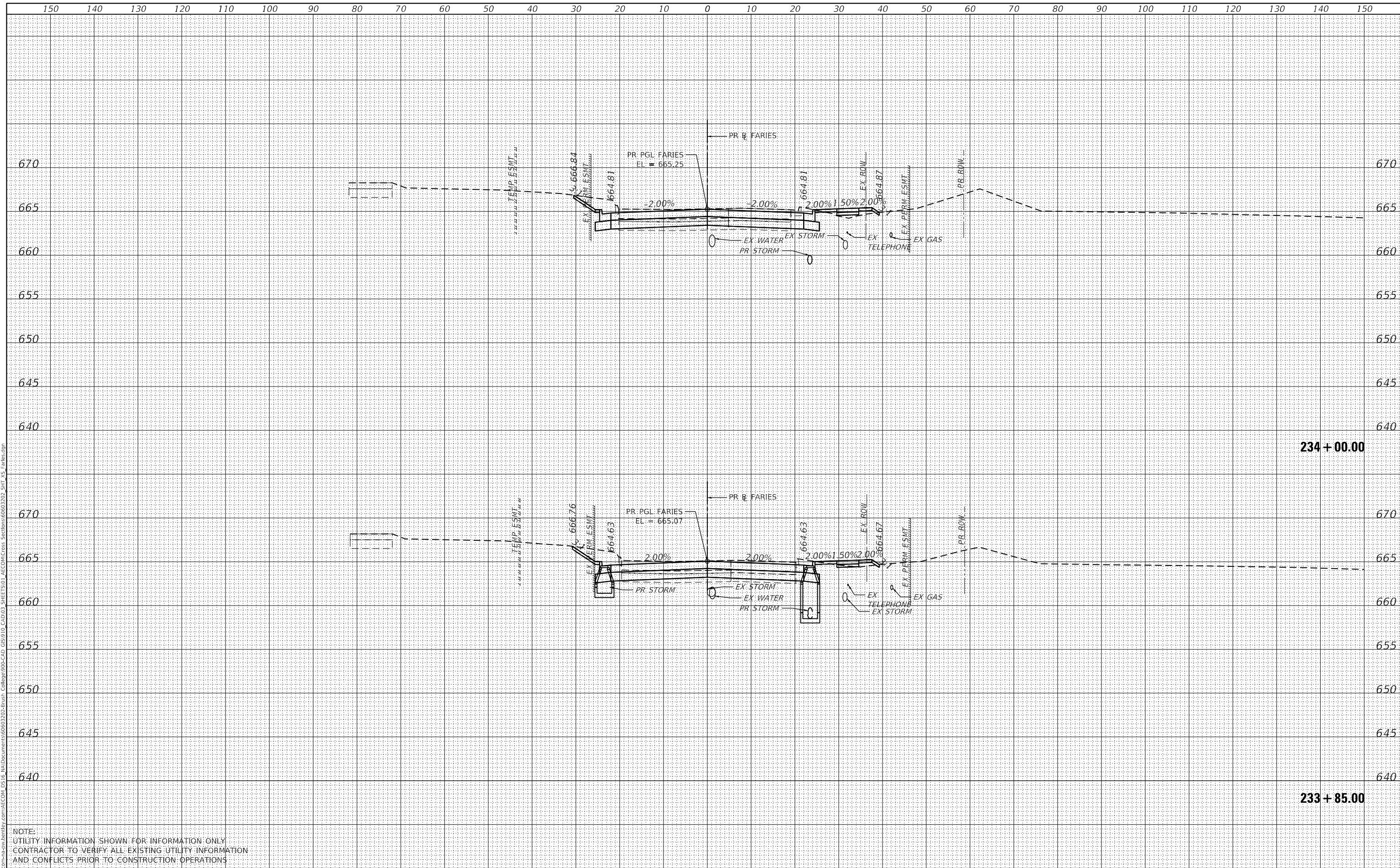
FARIES PARKWAY  
 CROSS SECTIONS  
 1"=10' H, 1"=5' V  
 SCALE: SHEET 84 OF 88 SHEETS STA. 233+50.00 TO STA. 233+75.00

F.A.U. RTE.	SECTION	COUNTY	TOTAL SHEETS	SHEET NO.
7448	09-00933-01-BR	MACON	1019	909
CONTRACT NO. 95893				
ILLINOIS FED. AID PROJECT				

DATE	
BY	
SURVEYED	
PLOTTED	
TEMPLATE	
AREAS CHECKED	
FINAL SURVEY	
NOTE BOOK	
NO.	

DATE	
BY	
SURVEYED	
PLOTTED	
TEMPLATE	
AREAS CHECKED	
ORIGINAL SURVEY	
NOTE BOOK	
NO.	

MODEL: Default  
 FILE NAME: D:\a\acomb\p15-15w\benhdy.com\AECOM\_D515\15\Documents\60603202-Brn\01\_Collage\00-CAD\_GIS\010\_CAD\03\_SHEETS\01\_AECOM\Cross Sections\60603202\_SHT\_15\_Farries.dgn



NOTE:  
 UTILITY INFORMATION SHOWN FOR INFORMATION ONLY  
 CONTRACTOR TO VERIFY ALL EXISTING UTILITY INFORMATION  
 AND CONFLICTS PRIOR TO CONSTRUCTION OPERATIONS



USER NAME =	SearsB
DESIGNED -	LMB
DRAWN -	LMB
CHECKED -	WBS
DATE -	4/30/2021
REVISIONS	
REVISED -	
REVISED -	
REVISED -	

STATE OF ILLINOIS  
 DEPARTMENT OF TRANSPORTATION

FARIES PARKWAY  
 CROSS SECTIONS

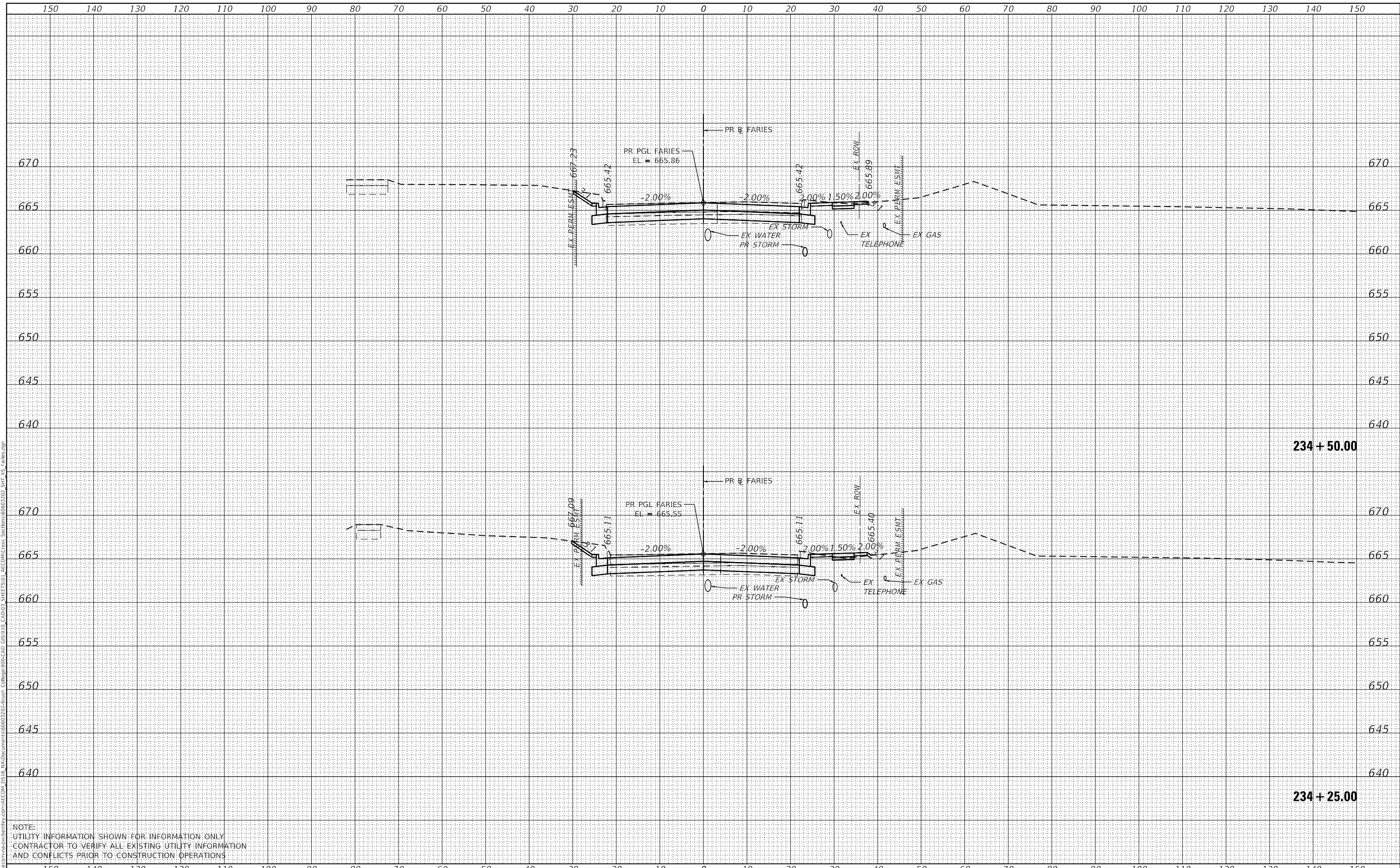
1"=10' H, 1"=5' V  
 SCALE: SHEET 85 OF 88 SHEETS STA. 233+85.00 TO STA. 234+00.00

F.A.U. RTE.	SECTION	COUNTY	TOTAL SHEETS	SHEET NO.
7448	09-00933-01-BR	MACON	1019	910
CONTRACT NO. 95893				
ILLINOIS FED. AID PROJECT				

DATE	
BY	
SURVEYED	
PLOTTED	
TEMPLATE	
AREAS CHECKED	
FINAL SURVEY	
NOTE BOOK	
NO.	

DATE	
BY	
SURVEYED	
PLOTTED	
TEMPLATE	
AREAS CHECKED	
ORIGINAL SURVEY	
NOTE BOOK	
NO.	

MODEL: Default  
 FILE NAME: D:\a\macom\p15-sw-hendley.com\AECOM\_D515\IADocuments\090933-01-Br\Collage\09-Cross\_Section\09-Cross\_Section\090933-01-Br\_SHT\_US\_Farlies.dgn



NOTE:  
 UTILITY INFORMATION SHOWN FOR INFORMATION ONLY  
 CONTRACTOR TO VERIFY ALL EXISTING UTILITY INFORMATION  
 AND CONFLICTS PRIOR TO CONSTRUCTION OPERATIONS



USER NAME =	SearsB
DESIGNED -	LMB
DRAWN -	LMB
CHECKED -	WBS
DATE -	4/30/2021
REVISIONS	
REVISED -	
REVISED -	
REVISED -	

STATE OF ILLINOIS  
 DEPARTMENT OF TRANSPORTATION

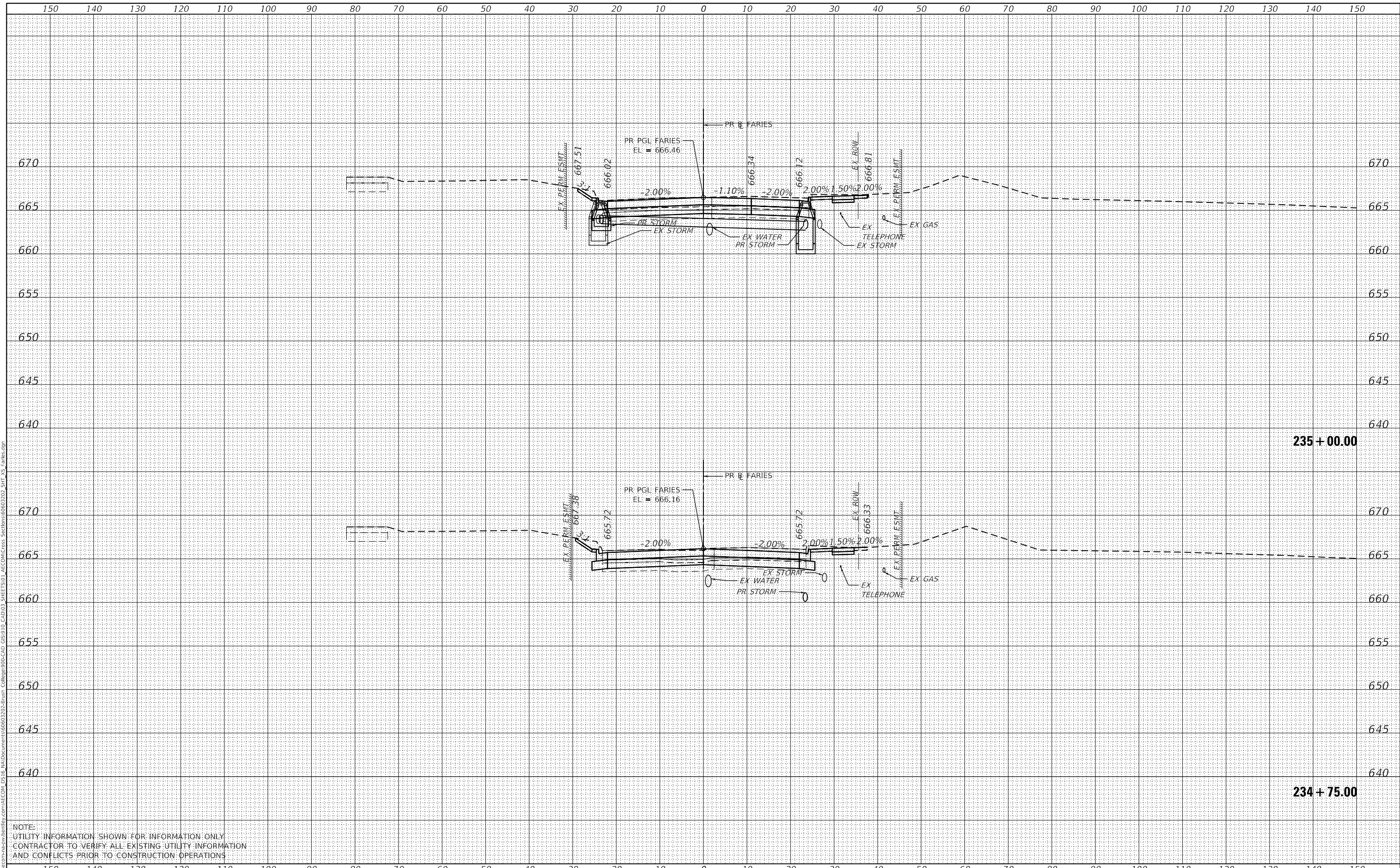
FARIES PARKWAY  
 CROSS SECTIONS  
 1"=10' H, 1"=5' V  
 SCALE: SHEET 86 OF 88 SHEETS STA. 234+25.00 TO STA. 234+50.00

F.A.U. RTE.	SECTION	COUNTY	TOTAL SHEETS	SHEET NO.
7448	09-00933-01-BR	MACON	1019	911
CONTRACT NO. 95893				
ILLINOIS FED. AID PROJECT				

DATE	
BY	
SURVEYED	
PLOTTED	
TEMPLATE	
AREAS CHECKED	
FINAL SURVEY	
NOTE BOOK	
NO.	

DATE	
BY	
SURVEYED	
PLOTTED	
TEMPLATE	
AREAS CHECKED	
ORIGINAL SURVEY	
NOTE BOOK	
NO.	

MODEL: Default  
 FILE NAME: D:\a\acomb\p15-sw-hendley\com\AECOM\_D515\10\Documents\09093202-01\09093202-01\AECOM\_Cross\_Section\09093202\_SHT\_15\_Faries.dgn



NOTE:  
 UTILITY INFORMATION SHOWN FOR INFORMATION ONLY  
 CONTRACTOR TO VERIFY ALL EXISTING UTILITY INFORMATION  
 AND CONFLICTS PRIOR TO CONSTRUCTION OPERATIONS



USER NAME =	SearsB
DESIGNED -	LMB
DRAWN -	LMB
CHECKED -	WBS
DATE -	4/30/2021
REVISIONS	
REVISED -	
REVISED -	
REVISED -	

STATE OF ILLINOIS  
 DEPARTMENT OF TRANSPORTATION

1"=10' H, 1"=5' V  
 SCALE: SHEET 87 OF 88 SHEETS STA. 234+75.00 TO STA. 235+00.00

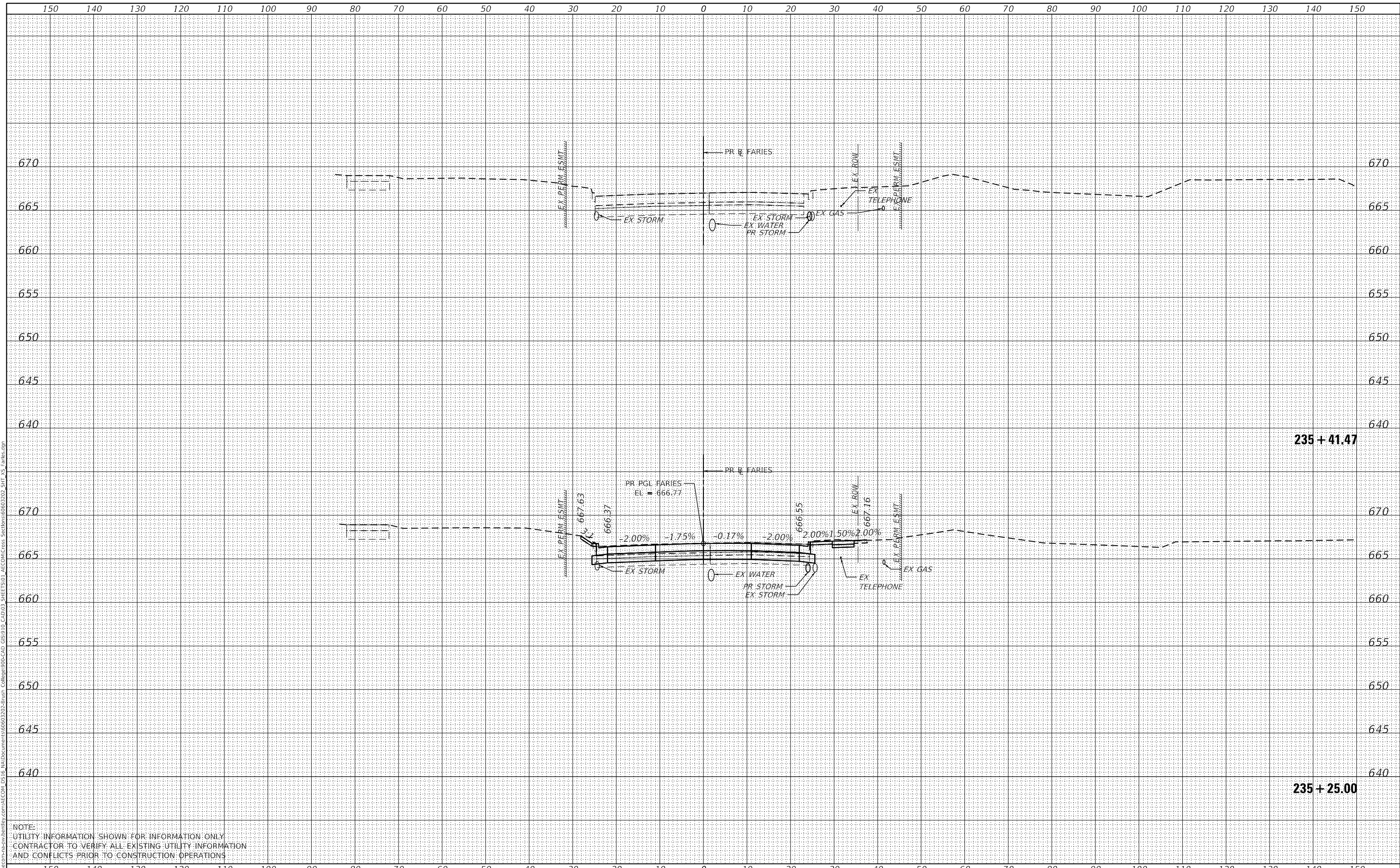
FARIES PARKWAY  
 CROSS SECTIONS

F.A.U. RTE.	SECTION	COUNTY	TOTAL SHEETS	SHEET NO.
7448	09-00933-01-BR	MACON	1019	912
CONTRACT NO. 95893				
ILLINOIS FED. AID PROJECT				

DATE	
BY	
SURVEYED	
PLOTTED	
TEMPLATE	
AREAS CHECKED	
FINAL SURVEY	
NOTE BOOK	
NO.	

DATE	
BY	
SURVEYED	
PLOTTED	
TEMPLATE	
AREAS CHECKED	
ORIGINAL SURVEY	
NOTE BOOK	
NO.	

MODEL: Default  
 FILE NAME: D:\a\acomm\p\9\sw\hendry.com\AECOM\_D515\1\Documents\80603202-Brn\Coll\909-CAD\GIS\910\_CAD\03\_SHEETS\01\_AECOM\Cross Sections\80603202\_SHT\_15\_Farles.dgn



NOTE:  
 UTILITY INFORMATION SHOWN FOR INFORMATION ONLY  
 CONTRACTOR TO VERIFY ALL EXISTING UTILITY INFORMATION  
 AND CONFLICTS PRIOR TO CONSTRUCTION OPERATIONS



USER NAME =	SearsB
DESIGNED -	LMB
DRAWN -	LMB
CHECKED -	WBS
DATE -	4/30/2021
REVISIONS	
REVISED -	
REVISED -	
REVISED -	

STATE OF ILLINOIS  
 DEPARTMENT OF TRANSPORTATION


FARIES PARKWAY  
 CROSS SECTIONS  
 1"=10' H, 1"=5' V  
 SCALE: SHEET 88 OF 88 SHEETS STA. 235+25.00 TO STA. 235+41.47

F.A.U. RTE.	SECTION	COUNTY	TOTAL SHEETS	SHEET NO.
7448	09-00933-01-BR	MACON	1019	913
CONTRACT NO. 95893				
ILLINOIS FED. AID PROJECT				

DATE	
BY	
SURVEYED	
PLOTTED	
TEMPLATE	
AREAS CHECKED	
FINAL SURVEY	
NOTE BOOK	
NO.	

DATE	
BY	
SURVEYED	
PLOTTED	
TEMPLATE	
AREAS CHECKED	
ORIGINAL SURVEY	
NOTE BOOK	
NO.	

MODEL: Default  
 FILE NAME: D:\a\ecomp\m-h\sw-hendry\com\AECOM\_D516\1\Documents\60603202-Brn\11\Collage\00-CAD\_GIS\910\_CAD\03\_SHEET\501\_AECOM\Cross\_Section\60603202\_SHT\_15\_1.jug.dgn



NOTE:  
 UTILITY INFORMATION SHOWN FOR INFORMATION ONLY.  
 CONTRACTOR TO VERIFY ALL EXISTING UTILITY INFORMATION  
 AND CONFLICTS PRIOR TO CONSTRUCTION OPERATIONS.



USER NAME	= busanskyl	DESIGNED	- LMB	REVISED	-
		DRAWN	- LMB	REVISED	-
PLOT SCALE	= 20.0000' / in.	CHECKED	- WBS	REVISED	-
PLOT DATE	= 5/6/2021	DATE	- 4/30/2021	REVISED	-

STATE OF ILLINOIS  
 DEPARTMENT OF TRANSPORTATION

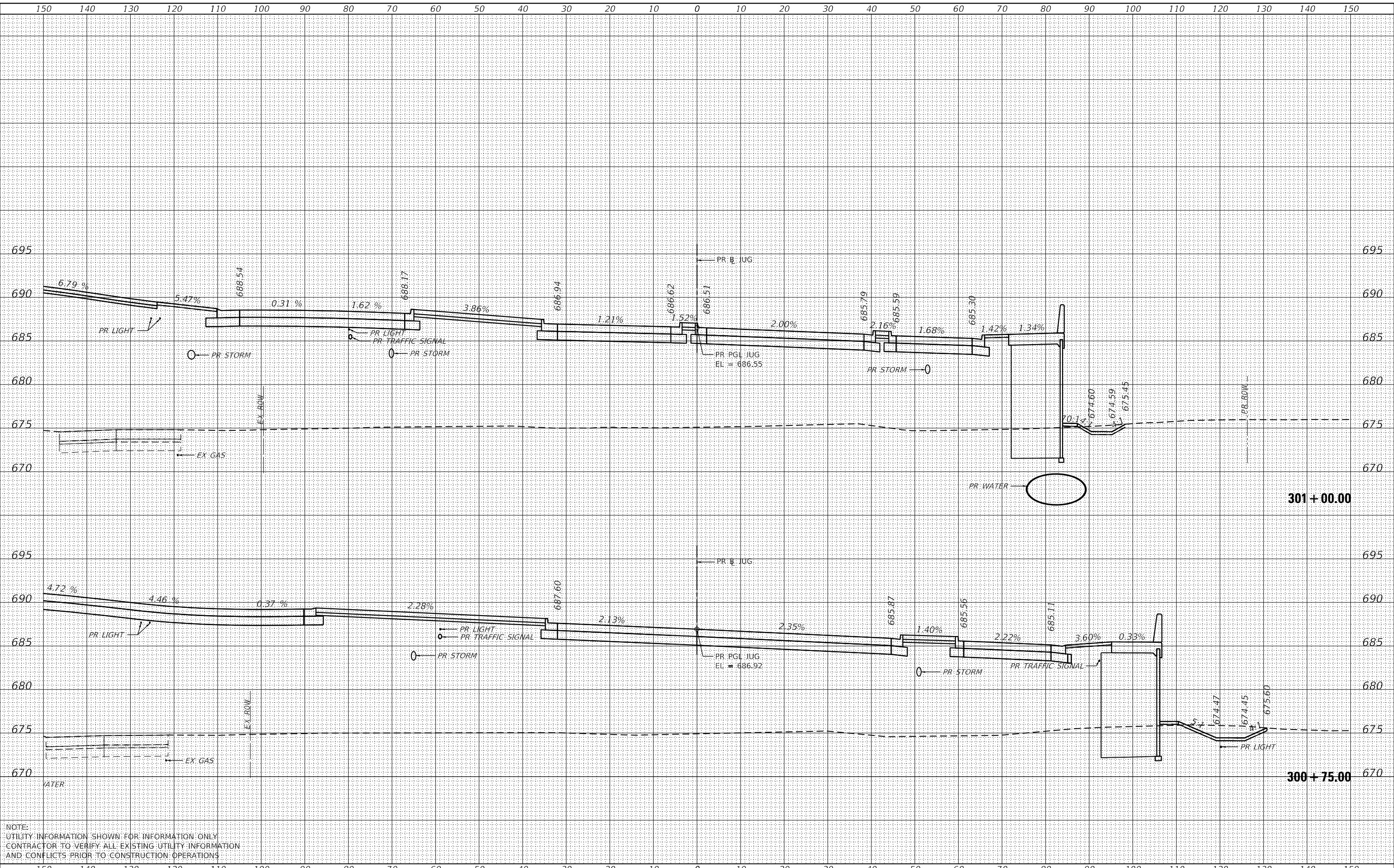
JUG HANDLE CONNECTOR ROAD  
 CROSS SECTIONS  
 1"=10' H, 1"=5' V  
 SCALE: SHEET 1 OF 17 SHEETS STA. 300+50.00 TO STA. 300+53.00

F.A.U. RTE.	SECTION	COUNTY	TOTAL SHEETS	SHEET NO.
7448	09-00933-01-BR	MACON	1019	914
CONTRACT NO. 95893				
ILLINOIS FED. AID PROJECT				

DATE	
BY	
FINAL SURVEY	SURVEYED
NOTE BOOK	PLOTTED
NO.	TEMPLATE
	AREAS CHECKED

DATE	
BY	
ORIGINAL SURVEY	SURVEYED
NOTE BOOK	PLOTTED
NO.	TEMPLATE
	AREAS CHECKED

MODEL: Default  
 FILE NAME: D:\a\ecomp\p15\sw\hobby\com\AECOM\_D515\1\Documents\60803202\Sheet\Calligraph\00-CAD\GIS\910\_CAD\03\_SHEETS\01\_AECOM\Cross\_Section\60803202\_SHT\_VS\_Jug.dgn



NOTE:  
 UTILITY INFORMATION SHOWN FOR INFORMATION ONLY  
 CONTRACTOR TO VERIFY ALL EXISTING UTILITY INFORMATION  
 AND CONFLICTS PRIOR TO CONSTRUCTION OPERATIONS



USER NAME = busanskyl  
 DESIGNED - LMB  
 DRAWN - LMB  
 CHECKED - WBS  
 DATE - 4/30/2021

REVISIONS  
 REVISED -  
 REVISED -  
 REVISED -  
 REVISED -

STATE OF ILLINOIS  
 DEPARTMENT OF TRANSPORTATION

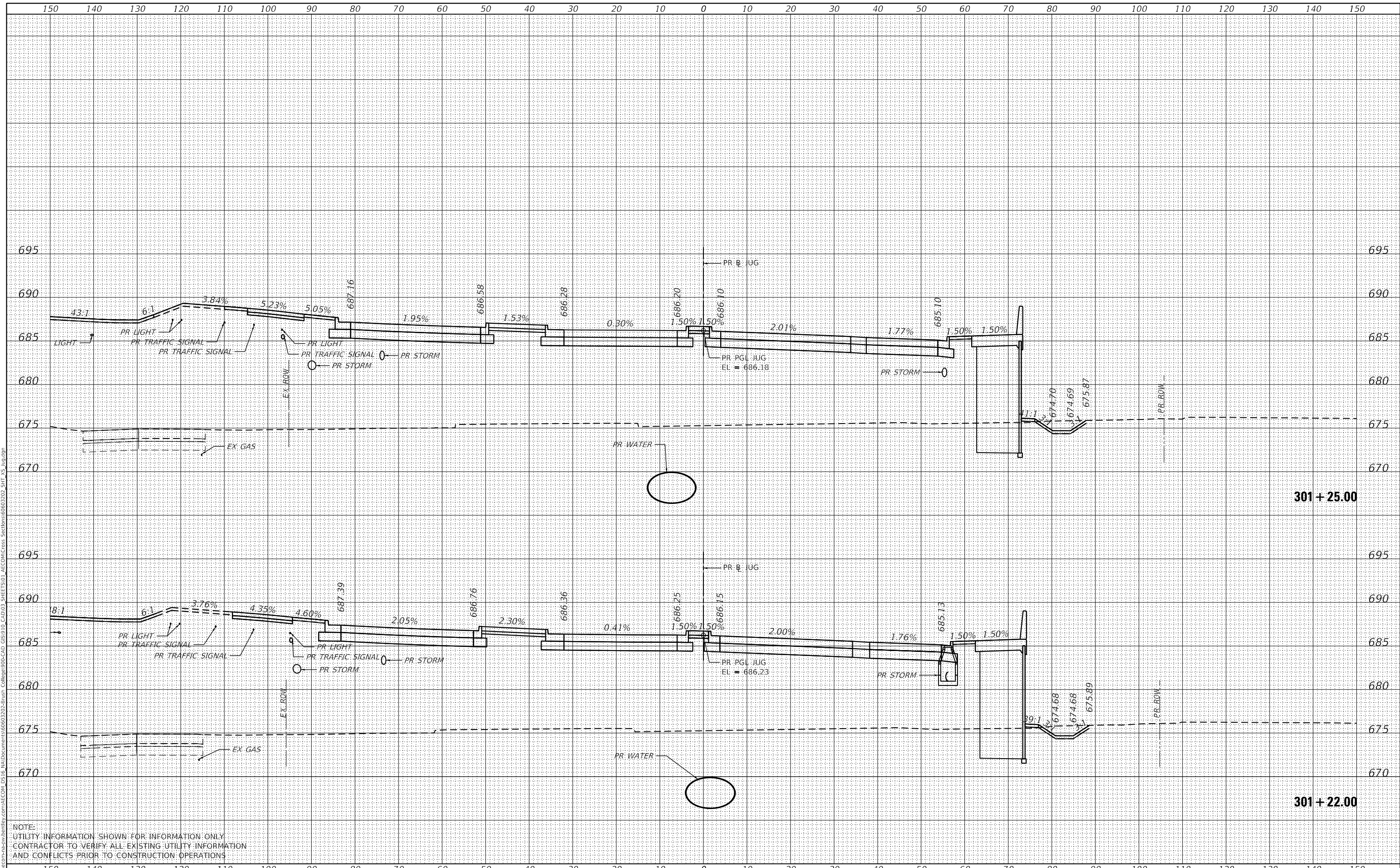
JUG HANDLE CONNECTOR ROAD  
 CROSS SECTIONS  
 1"=10' H, 1"=5' V  
 SCALE: SHEET 2 OF 17 SHEETS STA. 300+75.00 TO STA. 301+00.00

F.A.U. RTE.	SECTION	COUNTY	TOTAL SHEETS	SHEET NO.
7448	09-00933-01-BR	MACON	1019	915
CONTRACT NO. 95893				
ILLINOIS FED. AID PROJECT				

DATE	
BY	
FINAL SURVEY	SURVEYED
NOTE BOOK	PLOTTED
NO.	TEMPLATE
	AREAS CHECKED

DATE	
BY	
ORIGINAL SURVEY	SURVEYED
NOTE BOOK	PLOTTED
NO.	TEMPLATE
	AREAS CHECKED

MODEL: Default  
 FILE NAME: D:\a\ecm\p\bus\hobby\com\AECOM\_D515\I\Documents\3012502-3\Sheet\_College00-CAD\_GIS\910\_CAD\03\_SHEETS\01\_AECOM\Cross\_Section\3012502\_SHT\_V3.dwg



NOTE:  
 UTILITY INFORMATION SHOWN FOR INFORMATION ONLY  
 CONTRACTOR TO VERIFY ALL EXISTING UTILITY INFORMATION  
 AND CONFLICTS PRIOR TO CONSTRUCTION OPERATIONS



USER NAME	= busanskyt
DESIGNED	- LMB
DRAWN	- LMB
CHECKED	- WBS
DATE	- 4/30/2021
REVISIONS	
REVISED	-
REVISED	-
REVISED	-
REVISED	-

DESIGNED	- LMB	REVISED	-
DRAWN	- LMB	REVISED	-
CHECKED	- WBS	REVISED	-
DATE	- 4/30/2021	REVISED	-

STATE OF ILLINOIS  
 DEPARTMENT OF TRANSPORTATION

JUG HANDLE CONNECTOR ROAD  
 CROSS SECTIONS  
 1"=10' H, 1"=5' V  
 SCALE: SHEET 3 OF 17 SHEETS STA. 301+22.00 TO STA. 301+25.00

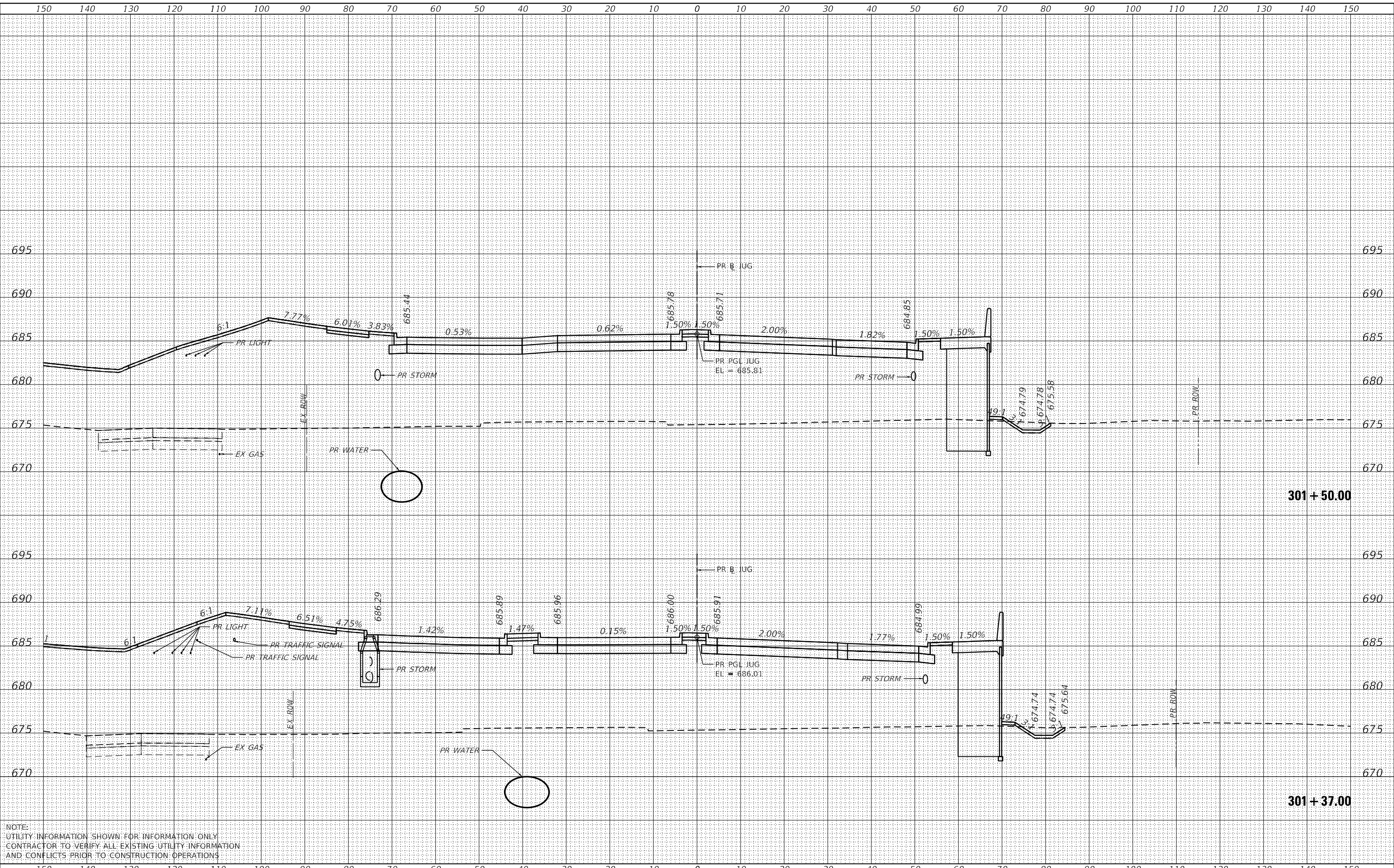
F.A.U. RTE.	SECTION	COUNTY	TOTAL SHEETS	SHEET NO.
7448	09-00933-01-BR	MACON	1019	916
CONTRACT NO. 95893				
ILLINOIS FED. AID PROJECT				



DATE	
BY	
FINAL SURVEY	SURVEYED
NOTE BOOK	PLOTTED
NO.	TEMPLATE
	AREAS CHECKED

DATE	
BY	
ORIGINAL SURVEY	SURVEYED
NOTE BOOK	PLOTTED
NO.	TEMPLATE
	AREAS CHECKED

MODEL: Default  
 FILE NAME: D:\a\ecomp\m-h\sw-hendley\com\AECOM\_D515\1\Documents\60603202-Brn\01\_College00-CAD\GIS\910\_CAD\03\_SHEET\501\_AECOM\Cross\_Section\60603202\_SHT\_15\_Jug.dgn



NOTE:  
 UTILITY INFORMATION SHOWN FOR INFORMATION ONLY  
 CONTRACTOR TO VERIFY ALL EXISTING UTILITY INFORMATION  
 AND CONFLICTS PRIOR TO CONSTRUCTION OPERATIONS



USER NAME = busanskyl	DESIGNED - LMB	REVISED -
	DRAWN - LMB	REVISED -
PLOT SCALE = 20.0000 ' / in.	CHECKED - WBS	REVISED -
PLOT DATE = 5/6/2021	DATE - 4/30/2021	REVISED -

STATE OF ILLINOIS  
 DEPARTMENT OF TRANSPORTATION

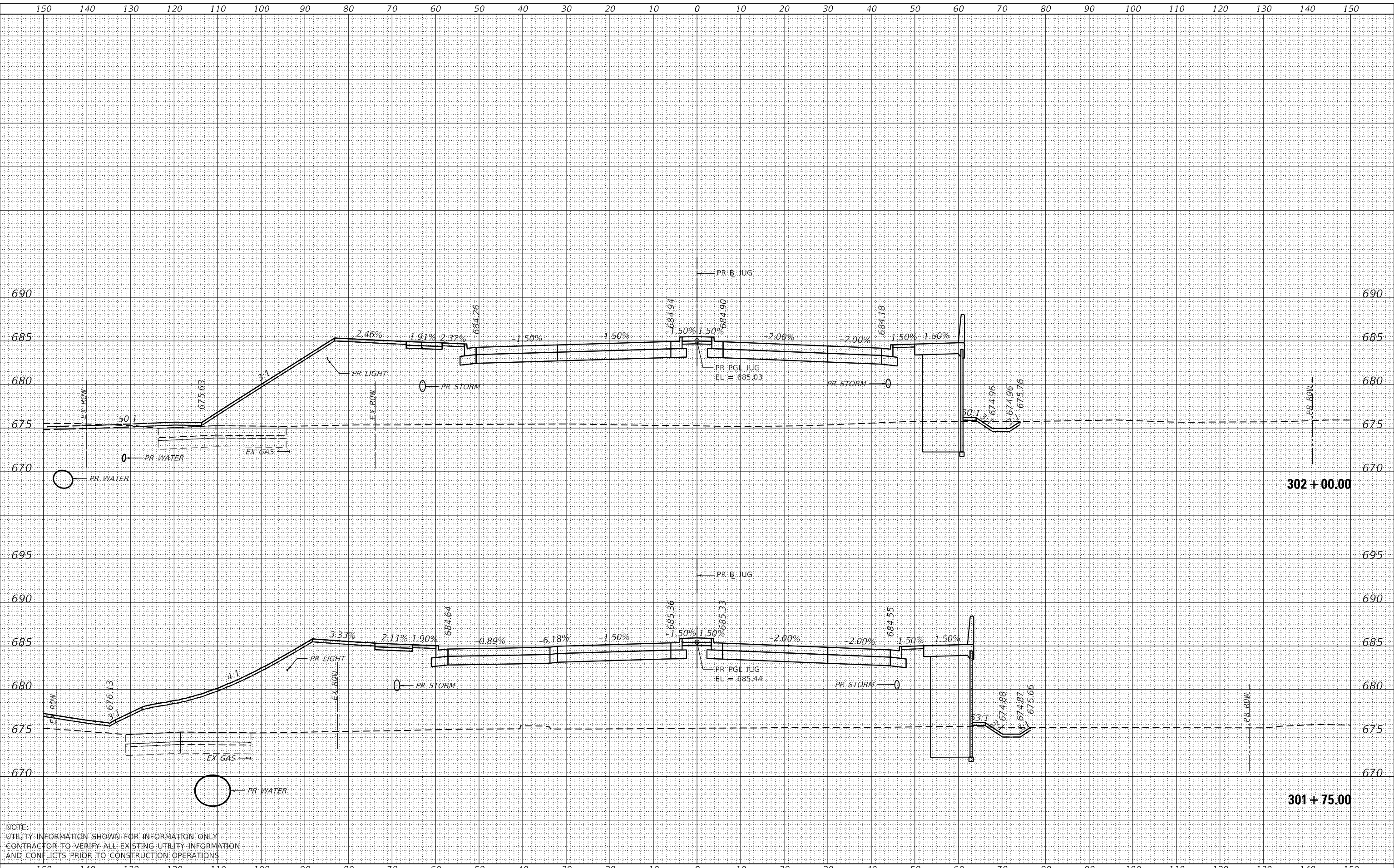
JUG HANDLE CONNECTOR ROAD  
 CROSS SECTIONS  
 1"=10' H, 1"=5' V  
 SCALE: SHEET 4 OF 17 SHEETS STA. 301+37.00 TO STA. 301+50.00

F.A.U. RTE.	SECTION	COUNTY	TOTAL SHEETS	SHEET NO.
7448	09-00933-01-BR	MACON	1019	917
CONTRACT NO. 95893				
ILLINOIS FED. AID PROJECT				

DATE	
BY	
FINAL SURVEY	SURVEYED
NOTE BOOK	PLOTTED
NO.	TEMPLATE
	AREAS CHECKED

DATE	
BY	
ORIGINAL SURVEY	SURVEYED
NOTE BOOK	PLOTTED
NO.	TEMPLATE
	AREAS CHECKED

MODEL: Default  
 FILE NAME: D:\a\acorn\p13\sw\hendry.com\AECOM\_D515\1\Documents\60603202-Brn\Collage\00-CAD\_GIS\910\_CAD\03\_SHEET\501\_AECOM\Cross\_Section\60603202\_SHT\_15\_Jug.dgn



NOTE:  
 UTILITY INFORMATION SHOWN FOR INFORMATION ONLY  
 CONTRACTOR TO VERIFY ALL EXISTING UTILITY INFORMATION  
 AND CONFLICTS PRIOR TO CONSTRUCTION OPERATIONS



USER NAME	= busanskyl
DESIGNED	- LMB
DRAWN	- LMB
CHECKED	- WBS
DATE	- 4/30/2021
REVISIONS	
REVISED	-
REVISIONS	
REVISED	-
REVISIONS	
REVISED	-

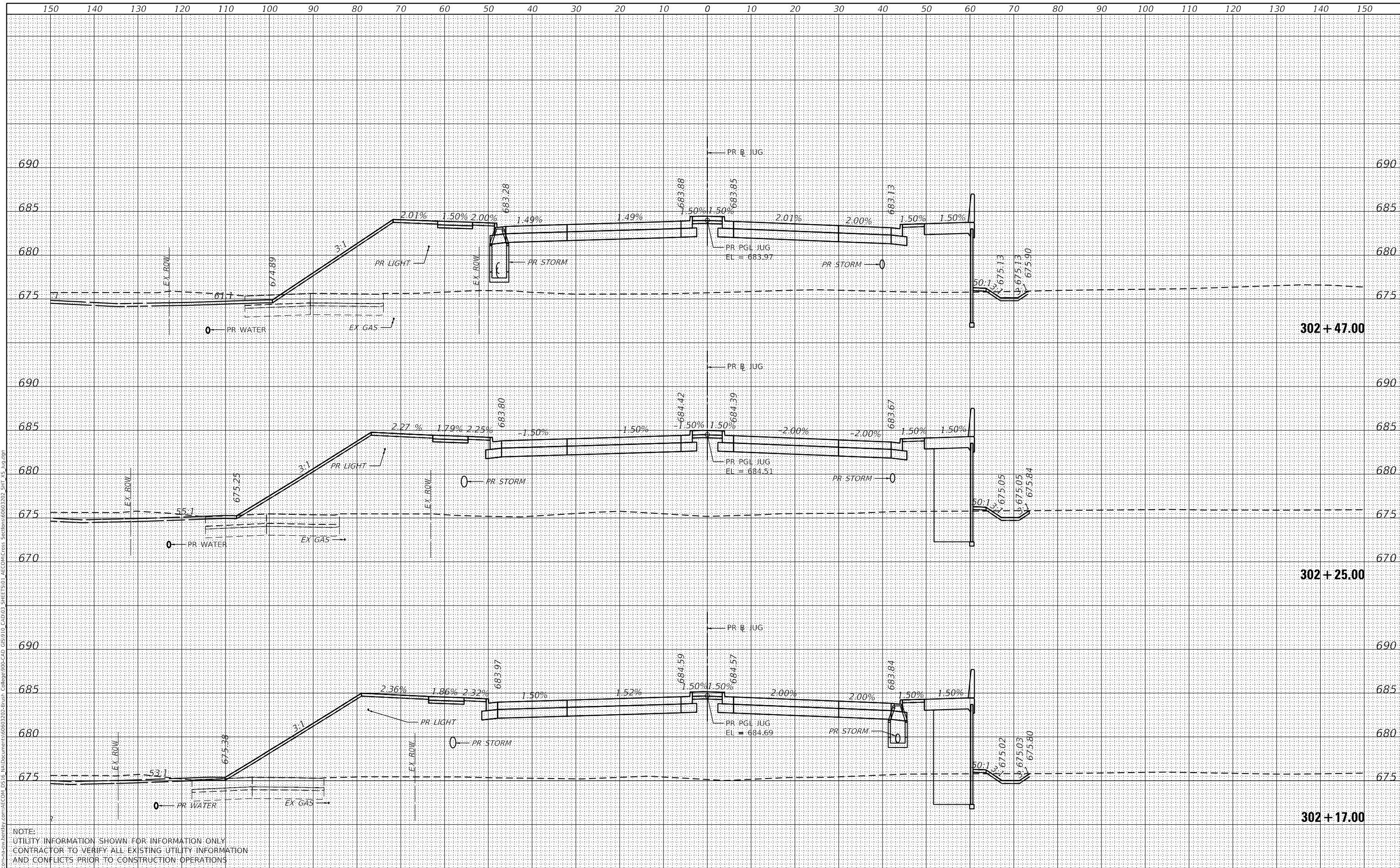
STATE OF ILLINOIS  
 DEPARTMENT OF TRANSPORTATION

JUG HANDLE CONNECTOR ROAD  
 CROSS SECTIONS  
 1"=10' H, 1"=5' V  
 SCALE: SHEET 5 OF 17 SHEETS STA. 301+75.00 TO STA. 302+00.00

F.A.U. RTE.	SECTION	COUNTY	TOTAL SHEETS	SHEET NO.
7448	09-00933-01-BR	MACON	1019	918
CONTRACT NO. 95893				
ILLINOIS FED. AID PROJECT				

DATE	
BY	
FINAL SURVEY	SURVEYED
NOTE BOOK NO.	PLOTTED
	TEMPLATE
	AREAS CHECKED

DATE	
BY	
ORIGINAL SURVEY	SURVEYED
NOTE BOOK NO.	PLOTTED
	TEMPLATE
	AREAS CHECKED



NOTE:  
 UTILITY INFORMATION SHOWN FOR INFORMATION ONLY  
 CONTRACTOR TO VERIFY ALL EXISTING UTILITY INFORMATION  
 AND CONFLICTS PRIOR TO CONSTRUCTION OPERATIONS



USER NAME	= busanskyl
DESIGNED	- LMB
REVIS	-
DRAWN	- LMB
REVIS	-
CHECKED	- WBS
REVIS	-
DATE	- 4/30/2021
REVIS	-

STATE OF ILLINOIS  
 DEPARTMENT OF TRANSPORTATION

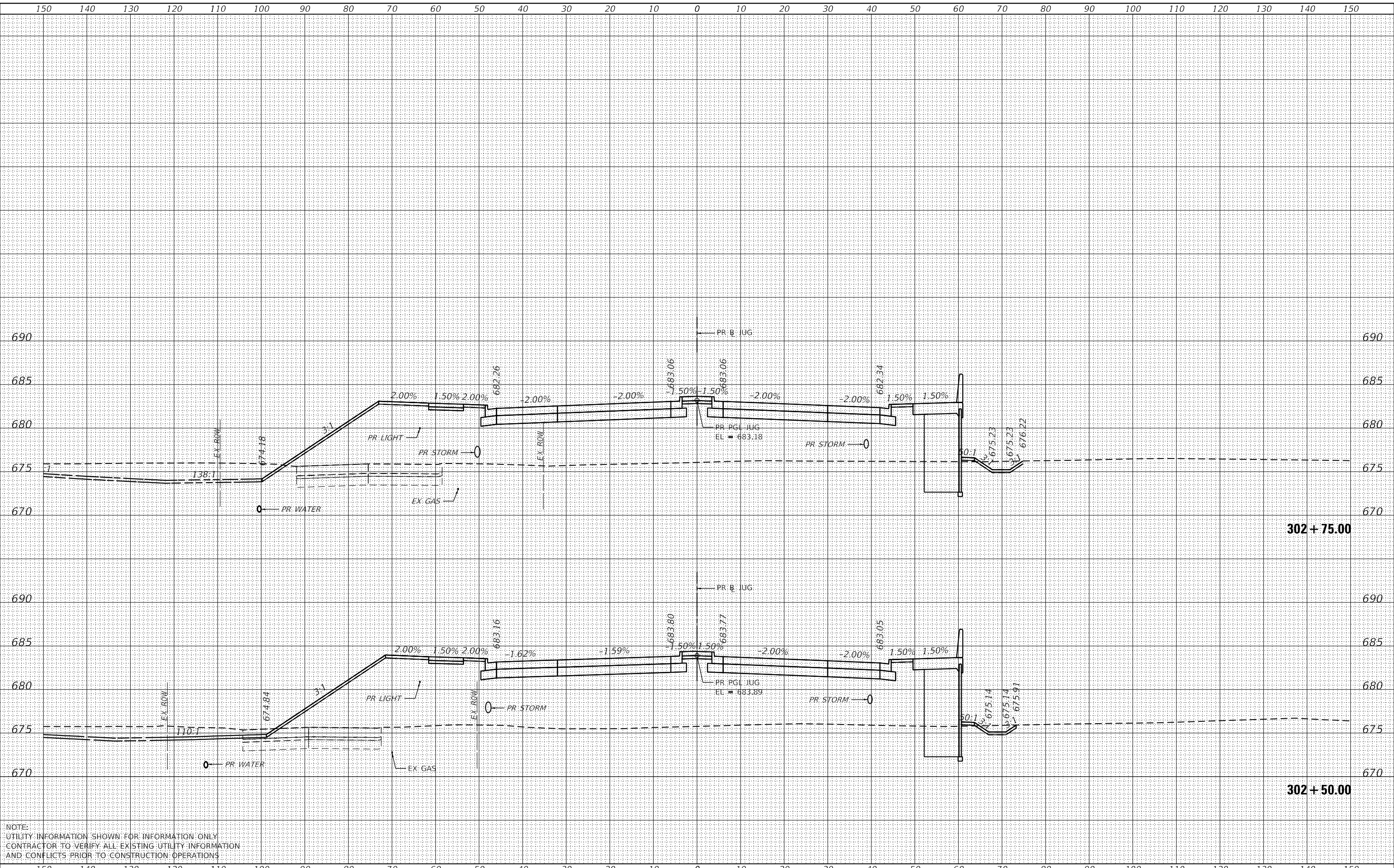
JUG HANDLE CONNECTOR ROAD CROSS SECTIONS	
1"=10' H, 1"=5' V	
SCALE:	SHEET 6 OF 17 SHEETS
STA. 302+17.00 TO STA. 302+47.00	

F.A.U. RTE.	SECTION	COUNTY	TOTAL SHEETS	SHEET NO.
7448	09-00933-01-BR	MACON	1019	919
CONTRACT NO. 95893				
ILLINOIS FED. AID PROJECT				

DATE	
BY	
FINAL SURVEY NO.	
SURVEYED	
PLOTTED	
TEMPLATE	
NOTE BOOK	
AREAS CHECKED	

DATE	
BY	
ORIGINAL SURVEY NO.	
SURVEYED	
PLOTTED	
TEMPLATE	
NOTE BOOK	
AREAS CHECKED	

MODEL: Default  
 FILE NAME: D:\a\ecomp\p\bus\hendry\com\AECOM\_D5\B\I\Documents\60603202\B\In\Coll\90-CAD\03-SHEETS\01-AECOM\Cross-Sections\60603202\_SHT\_US\_Jug.dgn



NOTE:  
 UTILITY INFORMATION SHOWN FOR INFORMATION ONLY  
 CONTRACTOR TO VERIFY ALL EXISTING UTILITY INFORMATION  
 AND CONFLICTS PRIOR TO CONSTRUCTION OPERATIONS



USER NAME	= busanskyl
DESIGNED	- LMB
DRAWN	- LMB
PLOT SCALE	= 20.0000' / in.
PLOT DATE	= 5/6/2021

REVISD	-
REVISD	-
REVISD	-
REVISD	-
DATE	- 4/30/2021

STATE OF ILLINOIS  
 DEPARTMENT OF TRANSPORTATION

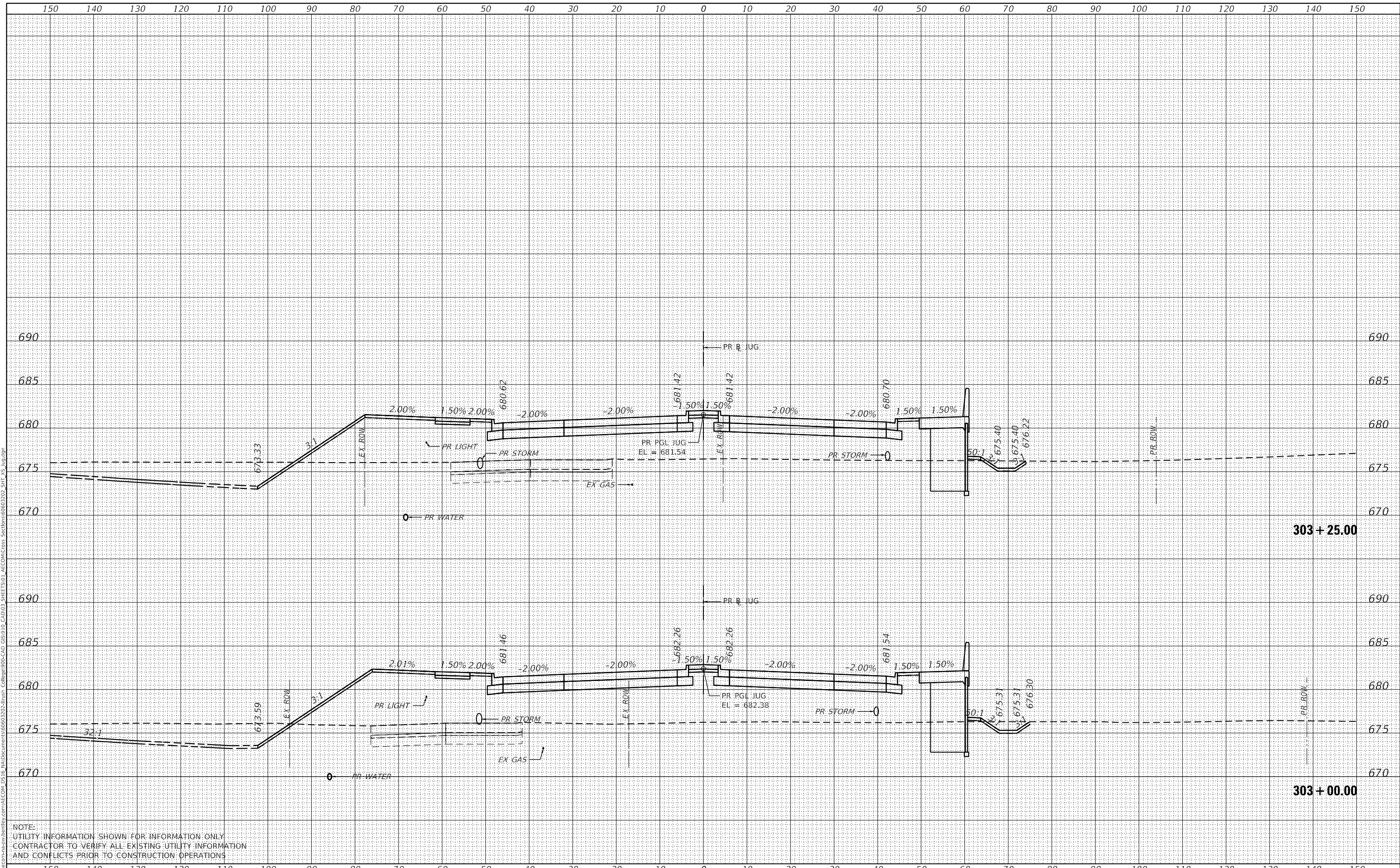
JUG HANDLE CONNECTOR ROAD  
 CROSS SECTIONS  
 1"=10' H, 1"=5' V  
 SCALE: SHEET 7 OF 17 SHEETS STA. 302+50.00 TO STA. 302+75.00

F.A.U. RTE.	SECTION	COUNTY	TOTAL SHEETS	SHEET NO.
7448	09-00933-01-BR	MACON	1019	920
CONTRACT NO. 95893				
ILLINOIS FED. AID PROJECT				

FINAL SURVEY NO.	SURVEYED	DATE
NOTE BOOK NO.	PLOTTED	
	TEMPLATE	
	AREAS CHECKED	

ORIGINAL SURVEY NO.	SURVEYED	DATE
NOTE BOOK NO.	PLOTTED	
	TEMPLATE	
	AREAS CHECKED	

MODEL: Default  
 FILE NAME: D:\a\acomb\p15\sw\hobby\com\AECOM\_D515\1\Documents\6093202\Sheet\Calligraph\00-CAD\_GIS\910\_CAD\03\_SHEETS\01\_AECOM\Cross\_Section\6093202\_SHT\_V3.dwg



NOTE:  
 UTILITY INFORMATION SHOWN FOR INFORMATION ONLY  
 CONTRACTOR TO VERIFY ALL EXISTING UTILITY INFORMATION  
 AND CONFLICTS PRIOR TO CONSTRUCTION OPERATIONS



USER NAME = busanskyl
DESIGNED - LMB
DRAWN - LMB
CHECKED - WBS
DATE - 4/30/2021
REVISIONS
REVISED -
REVISED -
REVISED -
REVISED -

DESIGNED - LMB
DRAWN - LMB
CHECKED - WBS
DATE - 4/30/2021
REVISIONS
REVISED -
REVISED -
REVISED -
REVISED -

STATE OF ILLINOIS  
 DEPARTMENT OF TRANSPORTATION

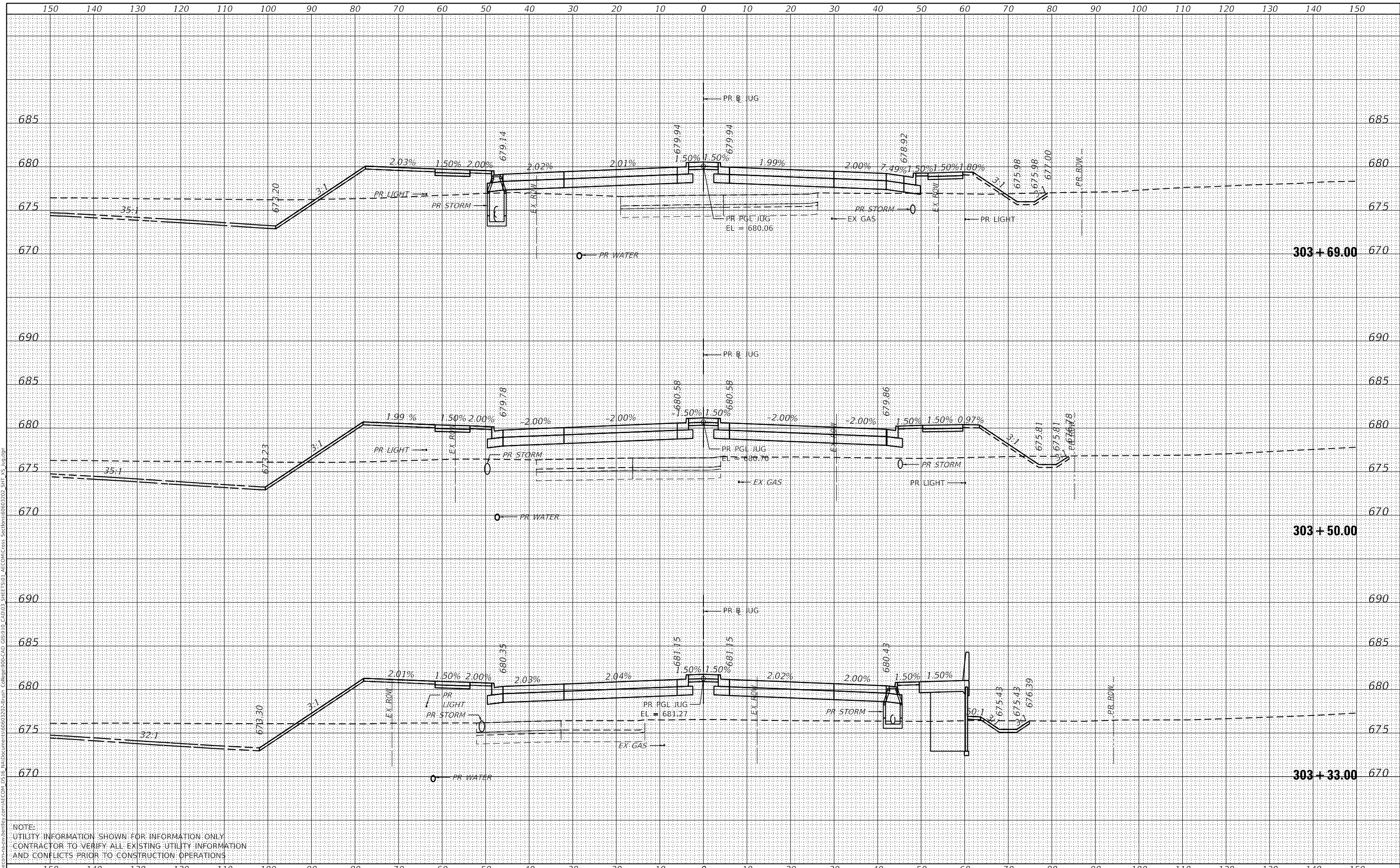
JUG HANDLE CONNECTOR ROAD  
 CROSS SECTIONS  
 1"=10' H, 1"=5' V  
 SCALE: SHEET 8 OF 17 SHEETS STA. 303+00.00 TO STA. 303+25.00

F.A.U. RTE. 7448	SECTION 09-00933-01-BR	COUNTY MACON	TOTAL SHEETS 1019	SHEET NO. 921
CONTRACT NO. 95893				
ILLINOIS FED. AID PROJECT				

DATE	
BY	
SURVEYED	
PLOTTED	
TEMPLATE	
AREAS CHECKED	
FINAL SURVEY NO.	
NOTE BOOK NO.	
AREAS CHECKED	

DATE	
BY	
SURVEYED	
PLOTTED	
TEMPLATE	
AREAS CHECKED	
ORIGINAL SURVEY NO.	
NOTE BOOK NO.	
AREAS CHECKED	

MODEL: Default  
 FILE NAME: D:\a\ecm\p\14-15-16\hobby\com\AECOM\_D515\14\Documents\60603202-Br\wrk\Collage\09-CAD\_GIS\010\_CAD\03\_SHEET\501\_AECOM\Cross\_Section\60603202\_SHT\_15\_Jug.dgn



NOTE:  
 UTILITY INFORMATION SHOWN FOR INFORMATION ONLY  
 CONTRACTOR TO VERIFY ALL EXISTING UTILITY INFORMATION  
 AND CONFLICTS PRIOR TO CONSTRUCTION OPERATIONS



USER NAME = busanskyl  
 DESIGNED - LMB  
 DRAWN - LMB  
 CHECKED - WBS  
 DATE - 4/30/2021

REVISD -  
 REVISED -  
 REVISED -  
 REVISED -

STATE OF ILLINOIS  
 DEPARTMENT OF TRANSPORTATION


JUG HANDLE CONNECTOR ROAD  
 CROSS SECTIONS  
 1"=10' H, 1"=5' V  
 SCALE: SHEET 9 OF 17 SHEETS STA. 303+33.00 TO STA. 303+69.00

F.A.U. RTE.	SECTION	COUNTY	TOTAL SHEETS	SHEET NO.
7448	09-00933-01-BR	MACON	1019	922
CONTRACT NO. 95893				
ILLINOIS FED. AID PROJECT				

DATE	
BY	
FINAL SURVEY	SURVEYED
NOTE BOOK	PLOTTED
NO.	TEMPLATE
	AREAS CHECKED

DATE	
BY	
ORIGINAL SURVEY	SURVEYED
NOTE BOOK	PLOTTED
NO.	TEMPLATE
	AREAS CHECKED

MODEL: Default  
 FILE NAME: D:\a\ecomp\m-h\sw\hendry.com\AECOM\_D516\IADocuments\60603202\Sheet\Callings\90-Cross\_Section\60603202\_SHT\_US\_Jug.dgn



NOTE:  
 UTILITY INFORMATION SHOWN FOR INFORMATION ONLY.  
 CONTRACTOR TO VERIFY ALL EXISTING UTILITY INFORMATION  
 AND CONFLICTS PRIOR TO CONSTRUCTION OPERATIONS.



USER NAME = busanskyl	DESIGNED - LMB	REVISED -
	DRAWN - LMB	REVISED -
PLOT SCALE = 20.0000' / in.	CHECKED - WBS	REVISED -
PLOT DATE = 5/6/2021	DATE - 4/30/2021	REVISED -

STATE OF ILLINOIS  
 DEPARTMENT OF TRANSPORTATION

JUG HANDLE CONNECTOR ROAD  
 CROSS SECTIONS  
 1"=10' H, 1"=5' V  
 SCALE: SHEET 10 OF 17 SHEETS STA. 303+75.00 TO STA. 304+25.00

F.A.U. RTE.	SECTION	COUNTY	TOTAL SHEETS	SHEET NO.
7448	09-00933-01-BR	MACON	1019	923
CONTRACT NO. 95893				
ILLINOIS FED. AID PROJECT				

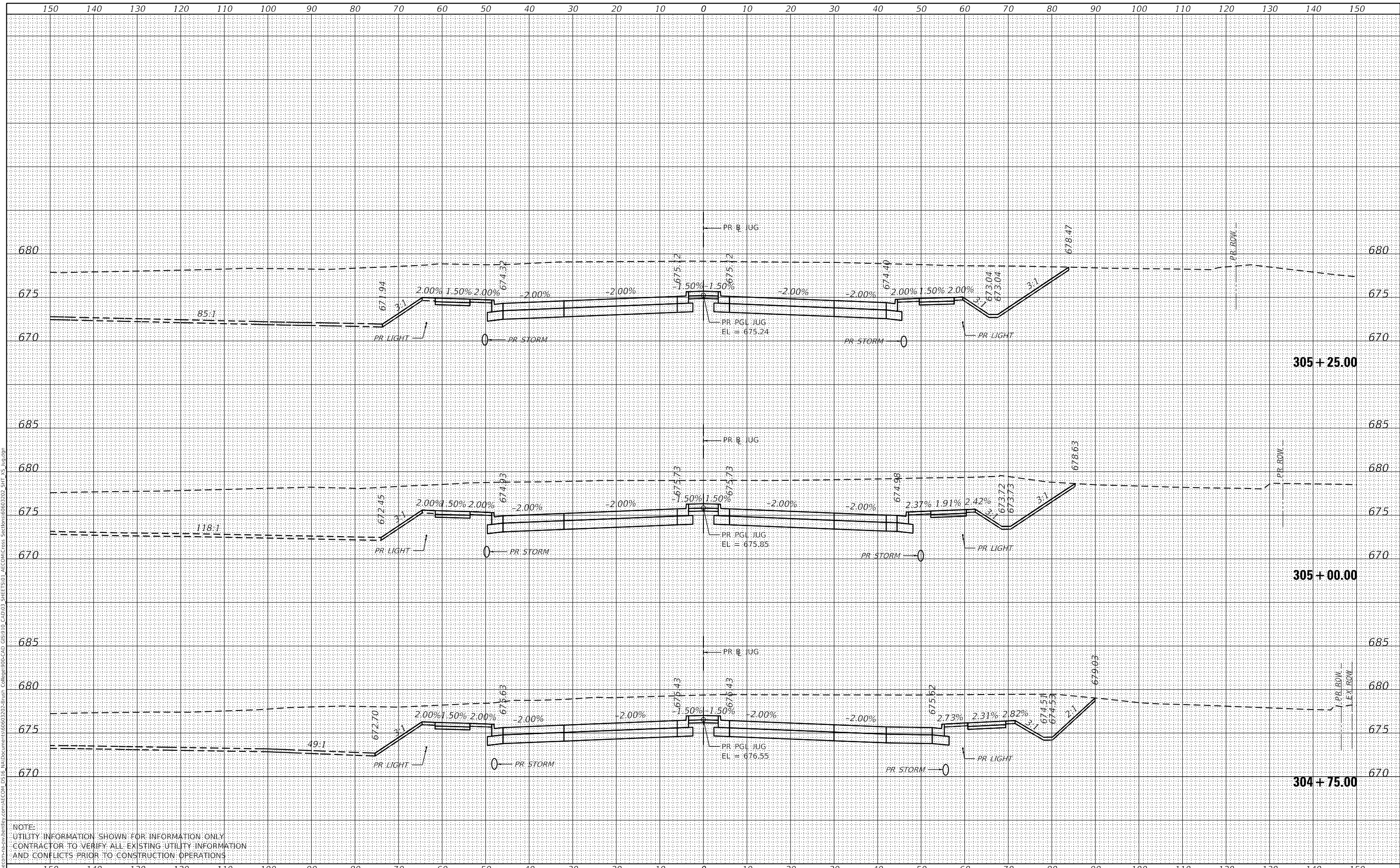




FINAL SURVEY NO.	SURVEYED	DATE
NOTE BOOK	PLOTTED	
AREAS CHECKED	TEMPLATE	
	AREAS	

ORIGINAL SURVEY NO.	SURVEYED	DATE
	PLOTTED	
	TEMPLATE	
	AREAS	

MODEL: Default  
 FILE NAME: D:\a\ecomp\m-h\shw\hendry.com\AECOM\_D515\1\Documents\60603202-01\shw\Calligraph\09-CAD\GIS\910\_CAD\03\_SHEETS\01\_AECOM\Cross Sections\60603202\_SHT\_VS\_Jug.dgn



NOTE:  
 UTILITY INFORMATION SHOWN FOR INFORMATION ONLY  
 CONTRACTOR TO VERIFY ALL EXISTING UTILITY INFORMATION  
 AND CONFLICTS PRIOR TO CONSTRUCTION OPERATIONS



USER NAME	= busanskyl
DESIGNED	- LMB
DRAWN	- LMB
CHECKED	- WBS
DATE	- 4/30/2021
PLOT SCALE	= 20.0000' / in.
PLOT DATE	= 5/6/2021

REVISD	-
REVISD	-
REVISD	-
REVISD	-

STATE OF ILLINOIS  
 DEPARTMENT OF TRANSPORTATION

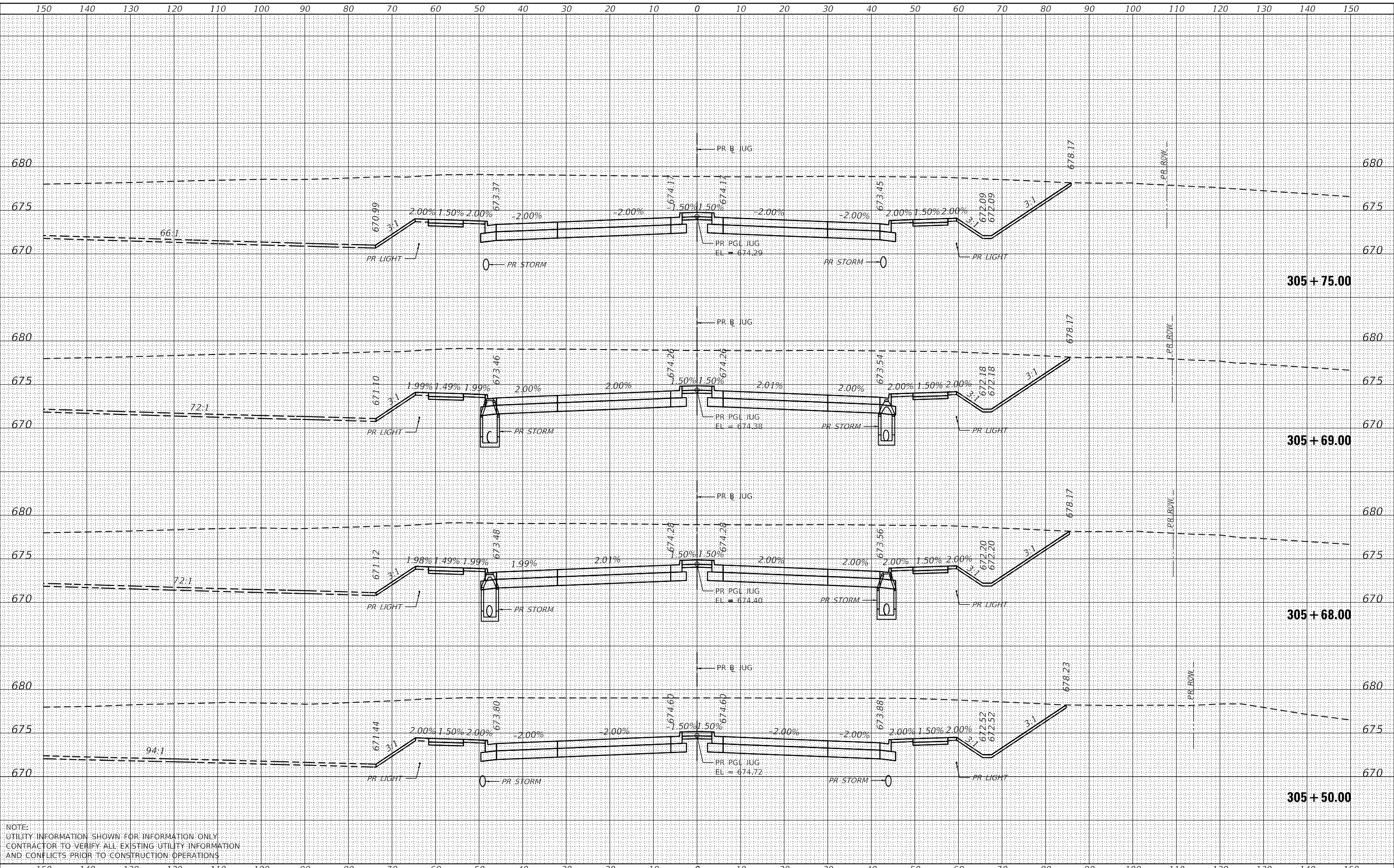
JUG HANDLE CONNECTOR ROAD  
 CROSS SECTIONS  
 1"=10' H, 1"=5' V  
 SCALE: SHEET 12 OF 17 SHEETS STA. 304+75.00 TO STA. 305+25.00

F.A.U. RTE.	SECTION	COUNTY	TOTAL SHEETS	SHEET NO.
7448	09-00933-01-BR	MACON	1019	925
CONTRACT NO. 95893				
ILLINOIS FED. AID PROJECT				

DATE	
BY	
FINAL SURVEY	SURVEYED
NOTE BOOK	PLOTTED
NO.	TEMPLATE
	AREAS CHECKED

DATE	
BY	
ORIGINAL SURVEY	SURVEYED
NOTE BOOK	PLOTTED
NO.	TEMPLATE
	AREAS CHECKED

MODEL: Default  
 FILE NAME: D:\a\ecm\p\m\sw\benhily.com\AECOM\_D515\I\Documents\090933-01-Br\Callout\09-Cross Sections\09093302\_SHT\_US\_Jug.dgn



NOTE:  
 UTILITY INFORMATION SHOWN FOR INFORMATION ONLY.  
 CONTRACTOR TO VERIFY ALL EXISTING UTILITY INFORMATION  
 AND CONFLICTS PRIOR TO CONSTRUCTION OPERATIONS



USER NAME = busanskyl	DESIGNED - LMB	REVISED -
	DRAWN - LMB	REVISED -
PLOT SCALE = 20.0000 "/td> <td>CHECKED - WBS</td> <td>REVISED -</td>	CHECKED - WBS	REVISED -
PLOT DATE = 5/6/2021	DATE - 4/30/2021	REVISED -

STATE OF ILLINOIS  
 DEPARTMENT OF TRANSPORTATION

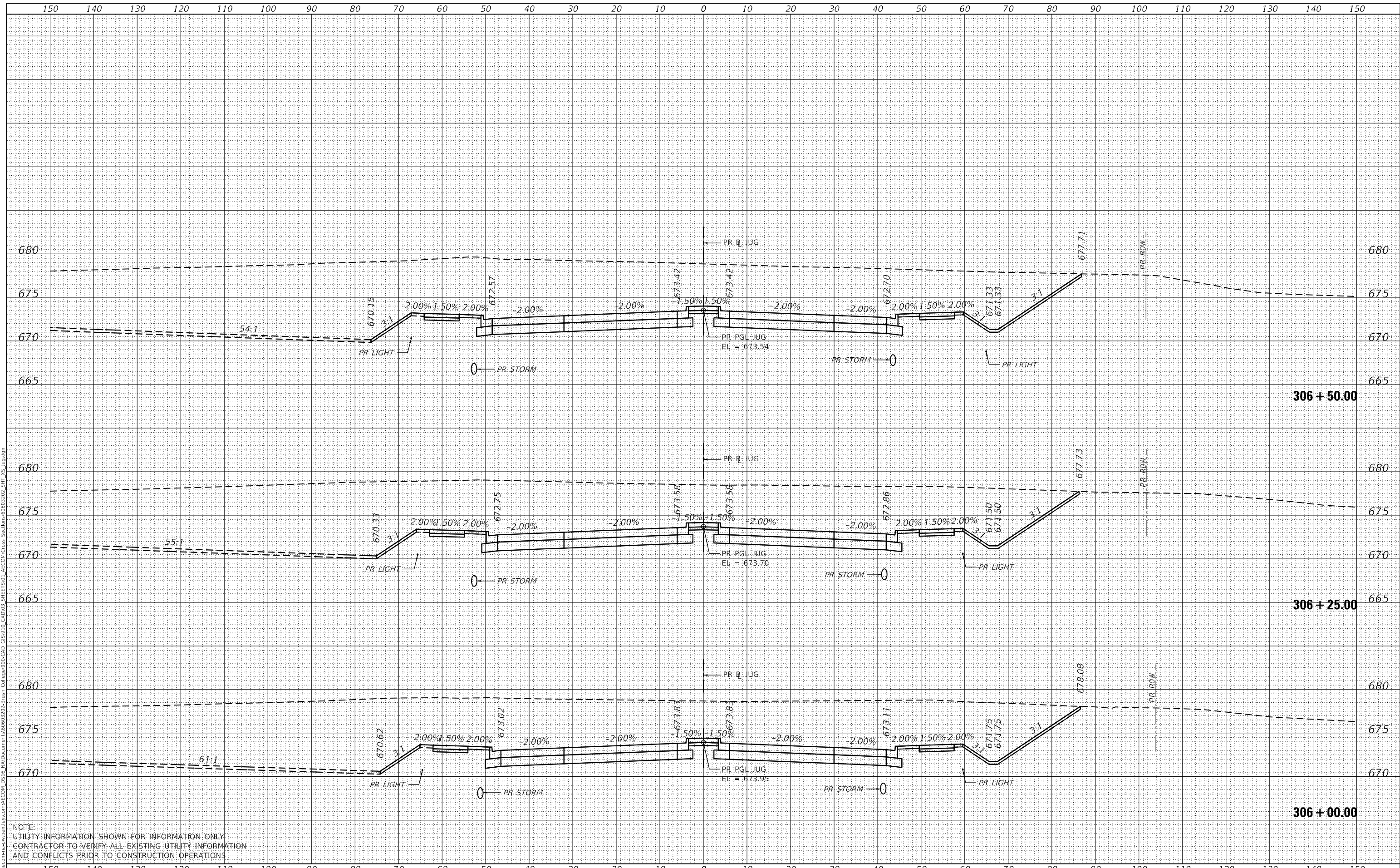
JUG HANDLE CONNECTOR ROAD  
 CROSS SECTIONS  
 1"=10' H, 1"=5' V  
 SCALE: SHEET 13 OF 17 SHEETS STA. 305+50.00 TO STA. 305+75.00

F.A.U. RTE.	SECTION	COUNTY	TOTAL SHEETS	SHEET NO.
7448	09-00933-01-BR	MACON	1019	926
				CONTRACT NO. 95893
		ILLINOIS	FED. AID PROJECT	

FINAL SURVEY NO.	SURVEYED	DATE
NOTE BOOK NO.	PLOTTED	
AREAS CHECKED	TEMPLATE	
	AREAS	
	CHECKED	

ORIGINAL SURVEY NO.	SURVEYED	DATE
NOTE BOOK NO.	PLOTTED	
AREAS CHECKED	TEMPLATE	
	AREAS	
	CHECKED	

MODEL: Definit  
 FILE NAME: D:\a\ecomp\p\busansky\busansky\com\AECOM\_D513\1\Documents\60603202\Sheet\Calligraph\09-CAD\GIS\910\_CAD\03\_SHEET501\_AECOM\Cross\_Section\60603202\_SHT\_15\_Jug.dgn



NOTE:  
 UTILITY INFORMATION SHOWN FOR INFORMATION ONLY  
 CONTRACTOR TO VERIFY ALL EXISTING UTILITY INFORMATION  
 AND CONFLICTS PRIOR TO CONSTRUCTION OPERATIONS



USER NAME = busanskyt
DESIGNED - LMB
DRAWN - LMB
PLOT SCALE = 20.0000' / in.
DATE = 5/6/2021

REVISOR -
CHECKED - WBS
DATE - 4/30/2021

REVISOR -
REVISOR -
REVISOR -
REVISOR -

STATE OF ILLINOIS  
 DEPARTMENT OF TRANSPORTATION

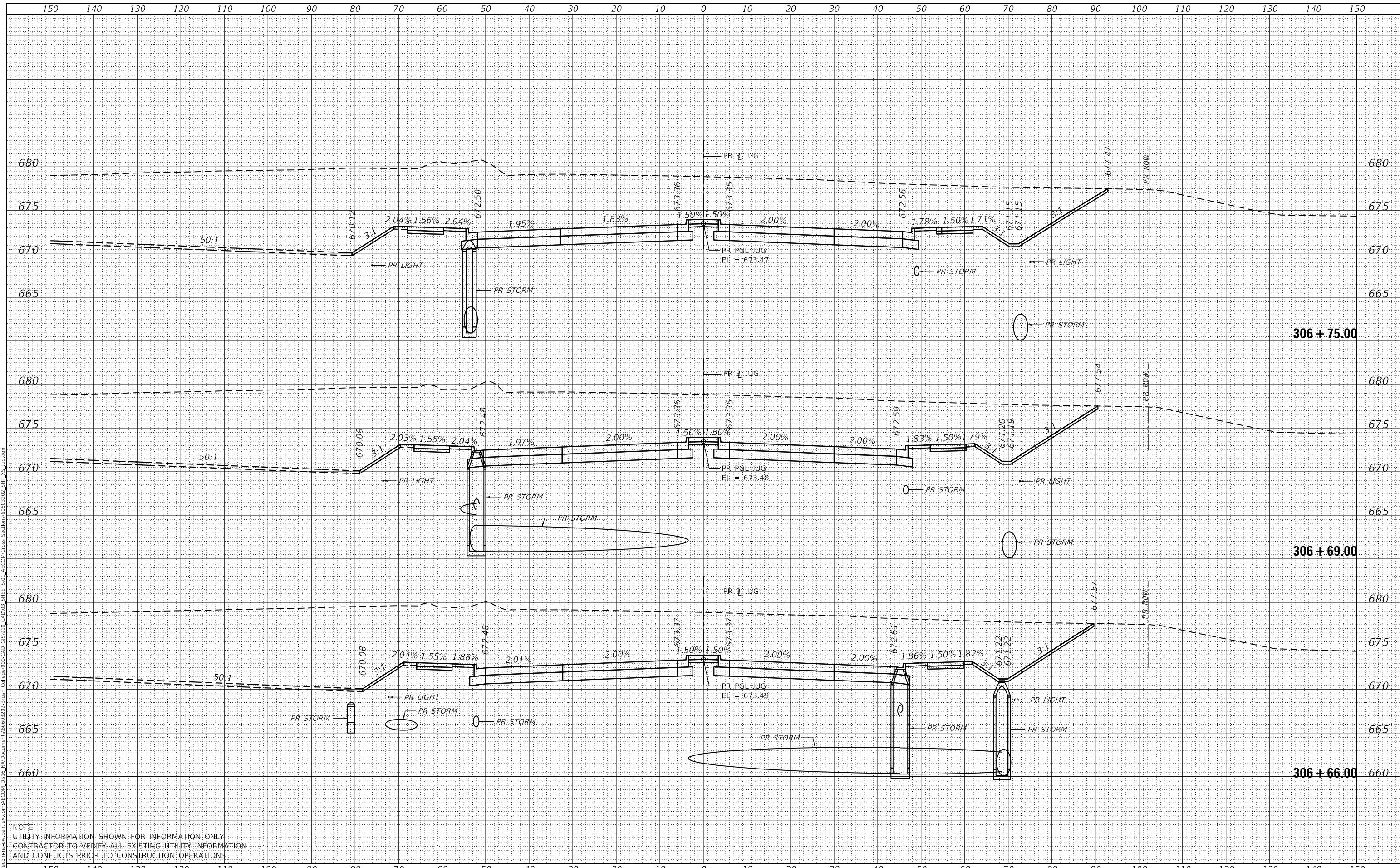
JUG HANDLE CONNECTOR ROAD  
 CROSS SECTIONS  
 1"=10' H, 1"=5' V  
 SCALE: SHEET 14 OF 17 SHEETS STA. 306+00.00 TO STA. 306+50.00

F.A.U. RTE. 7448	SECTION 09-00933-01-BR	COUNTY MACON	TOTAL SHEETS 1019	SHEET NO. 927
CONTRACT NO. 95893				
ILLINOIS FED. AID PROJECT				

DATE	
BY	
FINAL SURVEY	SURVEYED
NOTE BOOK	PLOTTED
NO.	TEMPLATE
	AREAS CHECKED

DATE	
BY	
ORIGINAL SURVEY	SURVEYED
NOTE BOOK	PLOTTED
NO.	TEMPLATE
	AREAS CHECKED

MODEL: Default  
 FILE NAME: D:\a\ecm\p\15-w\hendry.com\AECOM\_D515\15\Documents\306302-Brn\01\_Collage\00-CAD\_GIS\010\_CAD\03\_SHEET\501\_AECOM\Cross\_Section\306302\_SHT\_15\_Jug.dgn



NOTE:  
 UTILITY INFORMATION SHOWN FOR INFORMATION ONLY  
 CONTRACTOR TO VERIFY ALL EXISTING UTILITY INFORMATION  
 AND CONFLICTS PRIOR TO CONSTRUCTION OPERATIONS



USER NAME	= busanskyl
DESIGNED	- LMB
DRAWN	- LMB
CHECKED	- WBS
DATE	- 4/30/2021
REVISIONS	
REVISED	-
REVISED	-
REVISED	-
REVISED	-

DESIGNED	- LMB
DRAWN	- LMB
CHECKED	- WBS
DATE	- 4/30/2021
REVISIONS	
REVISED	-
REVISED	-
REVISED	-
REVISED	-

STATE OF ILLINOIS  
 DEPARTMENT OF TRANSPORTATION

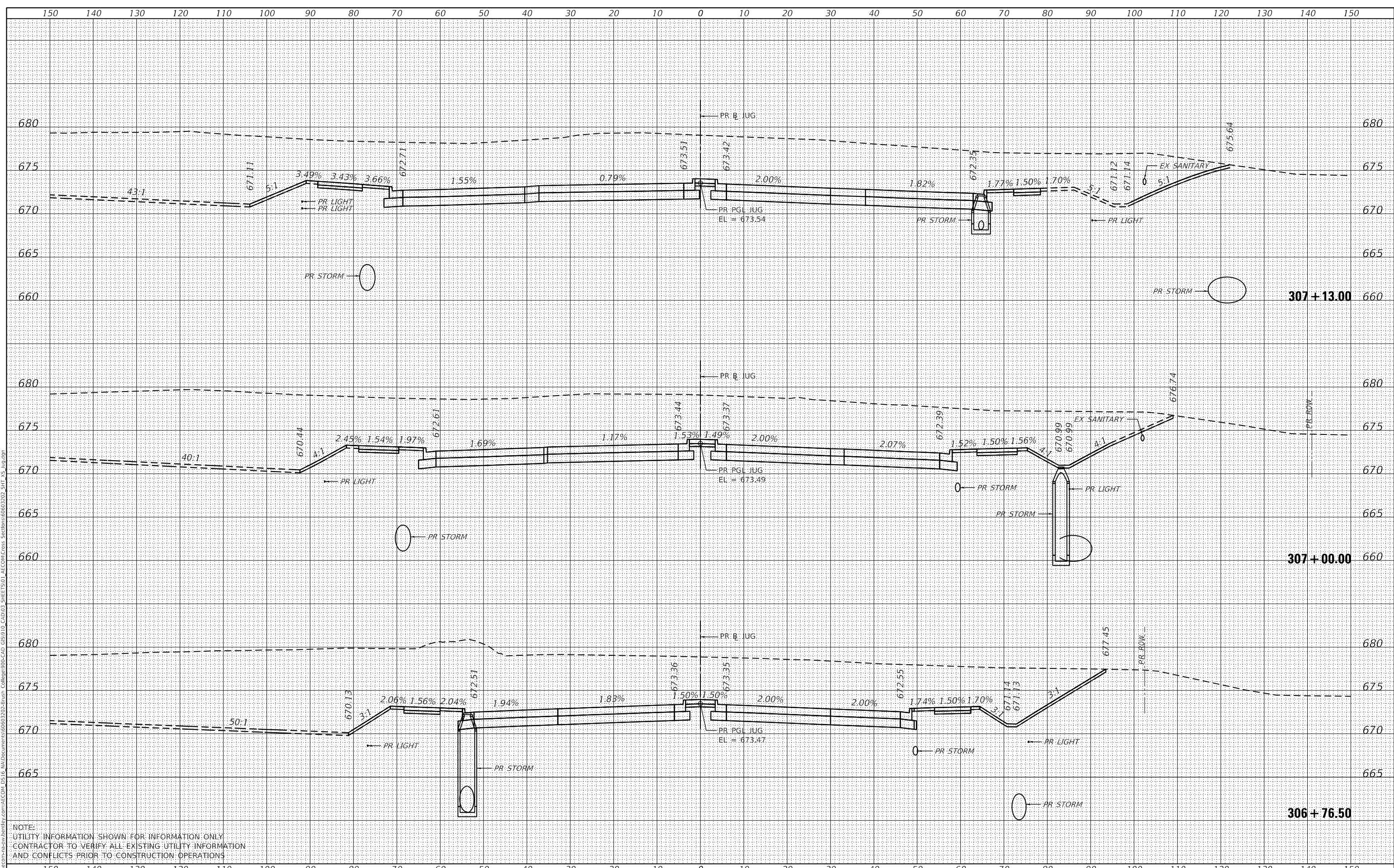
JUG HANDLE CONNECTOR ROAD  
 CROSS SECTIONS  
 1"=10' H, 1"=5' V  
 SCALE: SHEET 15 OF 17 SHEETS STA. 306+66.00 TO STA. 306+75.00

F.A.U. RTE.	SECTION	COUNTY	TOTAL SHEETS	SHEET NO.
7448	09-00933-01-BR	MACON	1019	928
CONTRACT NO. 95893				
ILLINOIS FED. AID PROJECT				

DATE	
BY	
FINAL SURVEY	SURVEYED
NOTE BOOK	PLOTTED
	TEMPLATE
	AREAS CHECKED

DATE	
BY	
ORIGINAL SURVEY	SURVEYED
NOTE BOOK	PLOTTED
	TEMPLATE
	AREAS CHECKED

MODEL: Default  
 FILE NAME: D:\a\ecomp\msh\shantley\com\AECOM\_D515\Ia\Documents\09003301-01\09003301-01\AECOM\Cross Sections\09003301\_SHT\_15\_Jug.dwg  
 USER NAME = busanskyl



NOTE:  
 UTILITY INFORMATION SHOWN FOR INFORMATION ONLY  
 CONTRACTOR TO VERIFY ALL EXISTING UTILITY INFORMATION  
 AND CONFLICTS PRIOR TO CONSTRUCTION OPERATIONS



USER NAME	= busanskyl
DESIGNED	- LMB
REVISIONS	-
DRAWN	- LMB
REVISIONS	-
PLLOT SCALE	= 20.0000' / in.
CHECKED	- WBS
REVISIONS	-
PLLOT DATE	= 5/6/2021
DATE	- 4/30/2021
REVISIONS	-

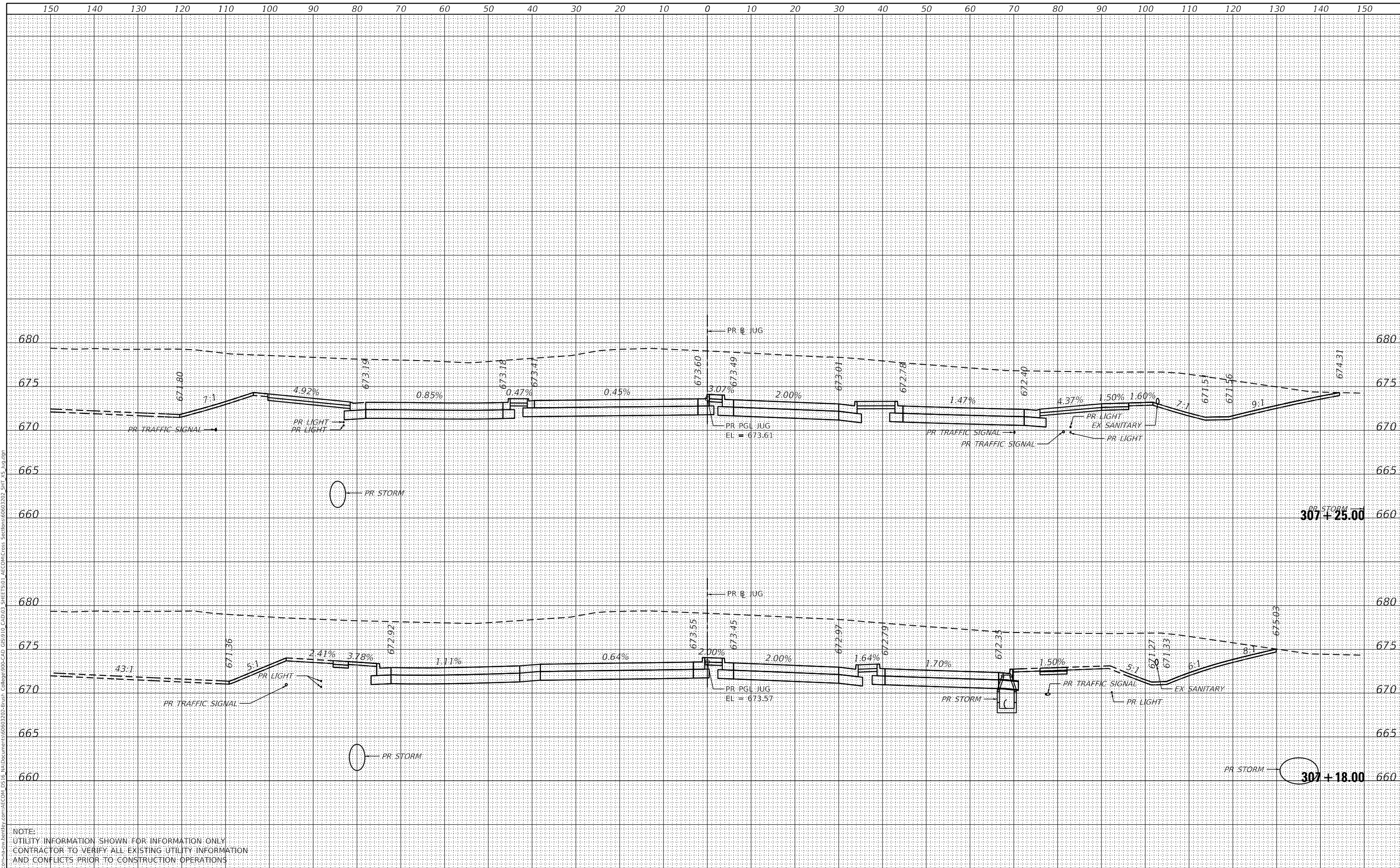
STATE OF ILLINOIS  
 DEPARTMENT OF TRANSPORTATION

JUG HANDLE CONNECTOR ROAD  
 CROSS SECTIONS  
 1"=10' H, 1"=5' V  
 SCALE: SHEET 16 OF 17 SHEETS STA. 306+76.50 TO STA. 307+13.00

F.A.U. RTE.	SECTION	COUNTY	TOTAL SHEETS	SHEET NO.
7448	09-00933-01-BR	MACON	1019	929
CONTRACT NO. 95893				
ILLINOIS FED. AID PROJECT				

FINAL SURVEY NO.	SURVEYED	DATE
NOTE BOOK	PLOTTED	
NO.	TEMPLATE	
	AREAS CHECKED	

ORIGINAL SURVEY NO.	SURVEYED	DATE
NOTE BOOK	PLOTTED	
NO.	TEMPLATE	
	AREAS CHECKED	



NOTE:  
UTILITY INFORMATION SHOWN FOR INFORMATION ONLY  
CONTRACTOR TO VERIFY ALL EXISTING UTILITY INFORMATION  
AND CONFLICTS PRIOR TO CONSTRUCTION OPERATIONS



USER NAME = busanskyt	DESIGNED - LMB	REvised -
	DRAWN - LMB	REvised -
PLOT SCALE = 20.0000' / in.	CHECKED - WBS	REvised -
PLOT DATE = 5/6/2021	DATE - 4/30/2021	REvised -

STATE OF ILLINOIS  
DEPARTMENT OF TRANSPORTATION

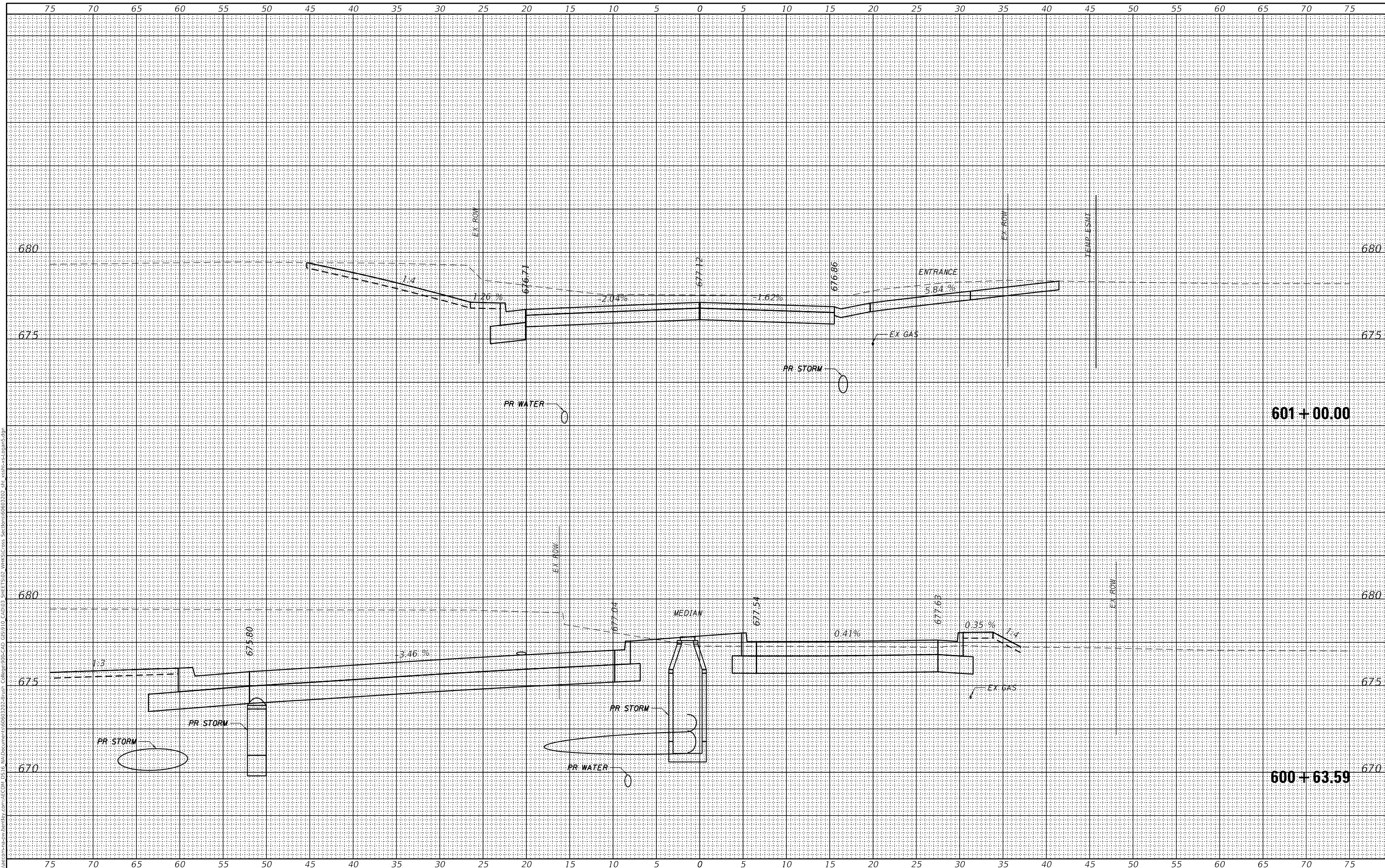
JUG HANDLE CONNECTOR ROAD  
CROSS SECTIONS  
1"=10' H, 1"=5' V  
SCALE: SHEET 17 OF 17 SHEETS STA. 307+18.00 TO STA. 307+25.00

F.A.U. RTE. 7448	SECTION 09-00933-01-BR	COUNTY MACON	TOTAL SHEETS 1019	SHEET NO. 930
				CONTRACT NO. 95893
ILLINOIS FED. AID PROJECT				

DATE	
BY	
FINISHED	
PLOTTED	
TEMPLATE	
NOTE BOOK	
AREAS CHECKED	
NO.	

DATE	
BY	
FINISHED	
PLOTTED	
TEMPLATE	
NOTE BOOK	
AREAS CHECKED	
NO.	

MODEL: Default  
 FILE NAME: D:\workspace\184001036\184001036\184001036.ecad\184001036.dwg  
 USER: soperators  
 DATE: 5/6/2021 10:10:10 AM  
 SHEET: 1 OF 19  
 SECTION: 09-00933-01-BR  
 COUNTY: MACON  
 CONTRACT NO. 95893



design firm  
 no. 184001036  
**whks**  
 engineers + planners + land surveyors

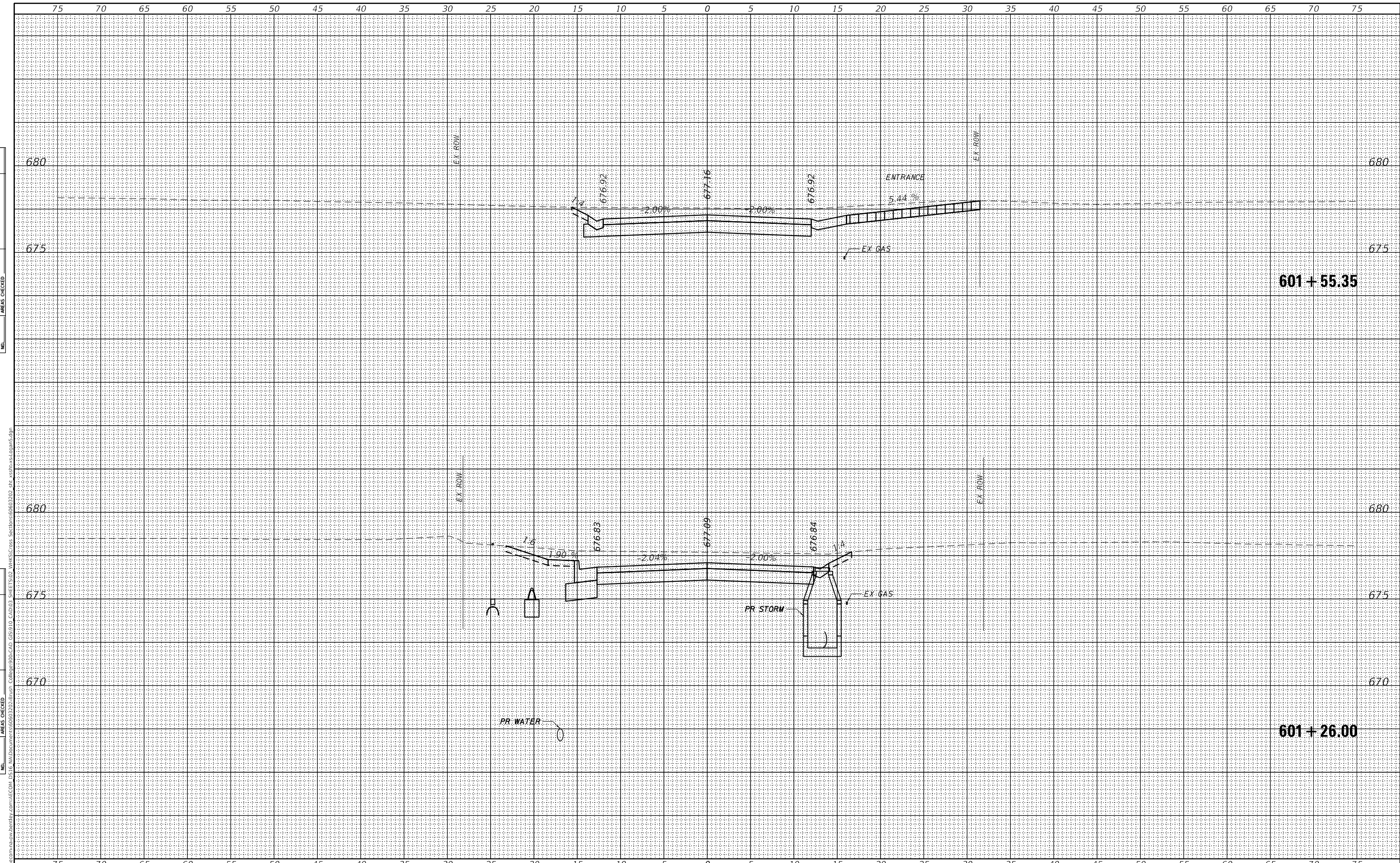
USER NAME = SOPERATORS	DESIGNED - -	REVISED
PLOT SCALE = 10.0000' / in.	CHECKED - -	REVISED
PLOT DATE = 5/6/2021	DRAWN - -	REVISED
	CHECKED - -	REVISED

**STATE OF ILLINOIS**  
**DEPARTMENT OF TRANSPORTATION**

**EAST LOGAN STREET**  
**CROSS SECTIONS**

SCALE: 1" = 5'    SHEET 1 OF 19 SHEETS    STA. 600+63.59 TO STA. 601+00.00

F.A.U. RTE.	SECTION	COUNTY	TOTAL SHEETS	SHEET NO.
7448	09-00933-01-BR	MACON	1019	931
CONTRACT NO. 95893				
ILLINOIS FED. AID PROJECT				



BY	DATE
FINAL SURVEY	SURVEYED
NOTE BOOK	PLOTTED
NO.	TEMPLATE
	AREAS CHECKED

BY	DATE
ORIGINAL SURVEY	SURVEYED
NOTE BOOK	PLOTTED
NO.	TEMPLATE
	AREAS CHECKED

MODEL: Definit  
 FILE NAME: D:\workspace\shw\hshw\com\ECOM\_D515\Auto\Documents\6063302\Sheet\Coll\6063302-11.dwg SHEET 15 OF 20 VPK's Cross Sections 6063302.dwg  
 DESIGN FIRM: whks  
 NO. 184001036

USER NAME = SOPERATORS	DESIGNED - -	REVISED
	CHECKED - -	REVISED
PLOT SCALE = 10.0000' / in.	DRAWN - -	REVISED
PLOT DATE = 5/6/2021	CHECKED - -	REVISED

**STATE OF ILLINOIS  
DEPARTMENT OF TRANSPORTATION**

**EAST LOGAN STREET  
CROSS SECTIONS**

SCALE: 1" = 5' SHEET 2 OF 19 SHEETS STA. 601+26.00 TO STA. 601+55.35


F.A.U. RTE.	SECTION	COUNTY	TOTAL SHEETS	SHEET NO.
7448	09-00933-01-BR	MACON	1019	932
CONTRACT NO. 95893				
ILLINOIS FED. AID PROJECT				



FINAL SURVEY	SURVEYED	DATE
WHITE BOOK	PLOTTED	
	TEMPLATE	
	AREAS	
	CHECKED	

ORIGINAL SURVEY	SURVEYED	DATE
WHITE BOOK	PLOTTED	
	TEMPLATE	
	AREAS	
	CHECKED	

MODEL: Default  
 FILE NAME: D:\workspace\184001036\184001036.ecom.DS15\184001036\184001036.dwg  
 USER: 184001036  
 SHEET: 3 OF 19  
 DATE: 5/6/2021



design firm  
 no. 184001036  
**whks**  
 engineers • planners • land surveyors

USER NAME = SOPERATORS	DESIGNED - -	REVISED
	CHECKED - -	REVISED
PLOT SCALE = 10.0000' / in.	DRAWN - -	REVISED
PLOT DATE = 5/6/2021	CHECKED - -	REVISED

**STATE OF ILLINOIS  
 DEPARTMENT OF TRANSPORTATION**

**EAST LOGAN STREET  
 CROSS SECTIONS**

SCALE: 1" = 5'    SHEET 3 OF 19 SHEETS    STA. 601+75.00 TO STA. 602+02.39

F.A.U. RTE.	SECTION	COUNTY	TOTAL SHEETS	SHEET NO.
7448	09-00933-01-BR	MACON	1019	933
CONTRACT NO. 95893				
ILLINOIS FED. AID PROJECT				




BY	DATE

BY	DATE

FINAL SURVEY	SURVEYED
NOTE BOOK	PLOTTED
NO.	TEMPLATE
	AREAS
	CHECKED

ORIGINAL SURVEY	SURVEYED
NOTE BOOK	PLOTTED
NO.	TEMPLATE
	AREAS
	CHECKED

MODEL: Default  
 FILE NAME: D:\data\proj\184001036\184001036.dwg  
 DESIGNER: J. SOPERATORS  
 CHECKED: -  
 DRAWN: -  
 PLOT DATE: 5/6/2021



USER NAME = SOPERATORS	DESIGNED - -	REVISED
	CHECKED - -	REVISED
PLOT SCALE = 10.0000' / in.	DRAWN - -	REVISED
PLOT DATE = 5/6/2021	CHECKED - -	REVISED

**STATE OF ILLINOIS  
 DEPARTMENT OF TRANSPORTATION**

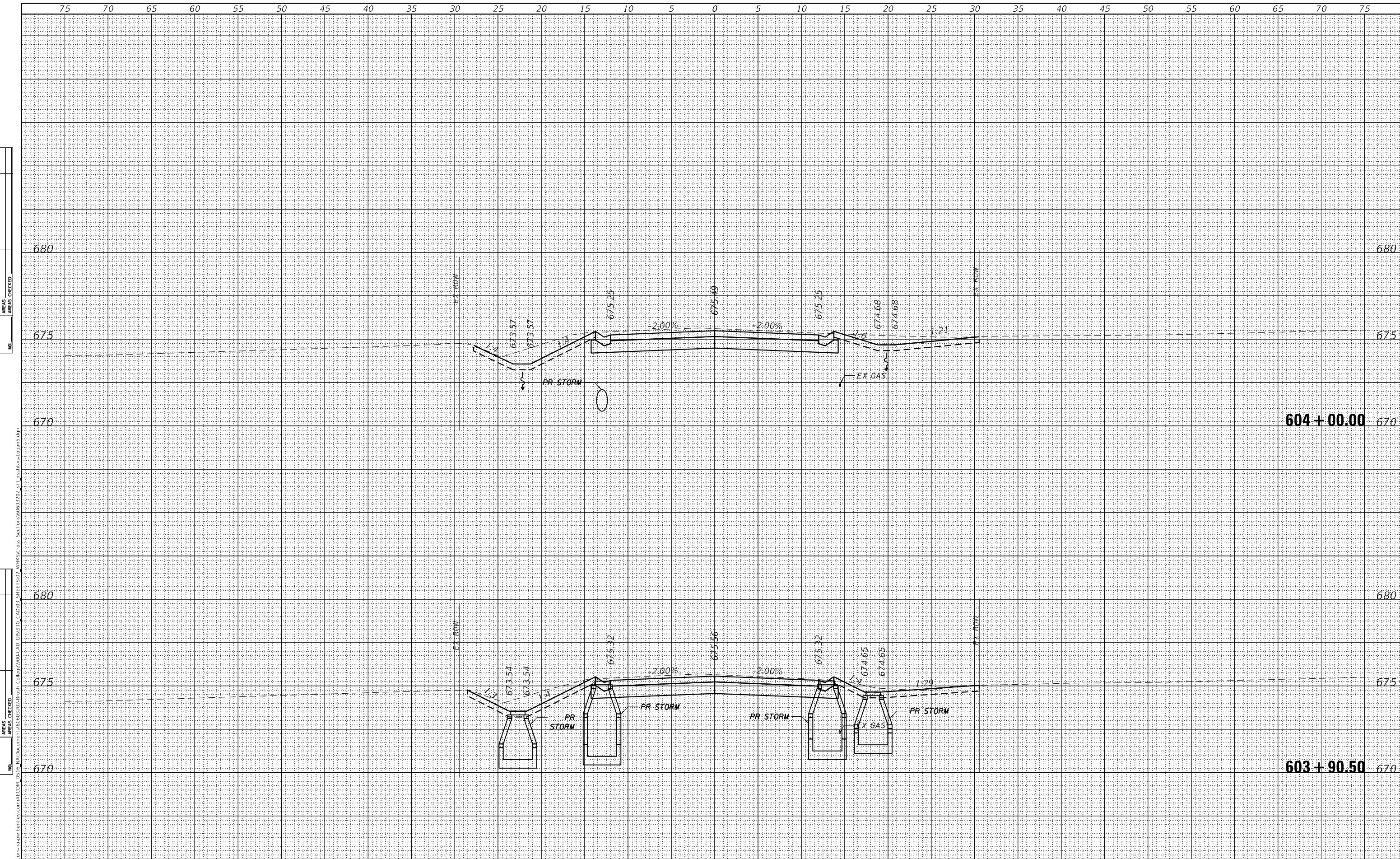
**EAST LOGAN STREET  
 CROSS SECTIONS**

SCALE: 1" = 5'  
 SHEET 5 OF 19 SHEETS  
 STA. 602+75.00 TO STA. 603+00.00

F.A.U. RTE.	SECTION	COUNTY	TOTAL SHEETS	SHEET NO.
7448	09-00933-01-BR	MACON	1019	935

CONTRACT NO. 95893  
 ILLINOIS FED. AID PROJECT





FINAL SURVEY	SURVEYED
NOTE BOOK	PLOTTED
NO.	TEMPLATE
	AREAS
	CHECKED

ORIGINAL SURVEY	SURVEYED
NOTE BOOK	PLOTTED
NO.	TEMPLATE
	AREAS
	CHECKED

MODEL: Default  
 design firm  
 no. 184001036



USER NAME = SOPERATORS	DESIGNED - -	REVISED
PLOT SCALE = 10.0000' / in.	CHECKED - -	REVISED
PLOT DATE = 5/6/2021	DRAWN - -	REVISED
	CHECKED - -	REVISED

**STATE OF ILLINOIS  
 DEPARTMENT OF TRANSPORTATION**

**EAST LOGAN STREET  
 CROSS SECTIONS**

SCALE: 1" = 5'  
 SHEET 7 OF 19 SHEETS  
 STA. 603+90.50 TO STA. 604+00.00

F.A.U. RTE.	SECTION	COUNTY	TOTAL SHEETS	SHEET NO.
7448	09-00933-01-BR	MACON	1019	937
CONTRACT NO. 95893				
ILLINOIS FED. AID PROJECT				



BY	DATE

BY	DATE

MODEL Default  
 FILE Name: \\pvt\as\p\09-2021\sw\whks\184001036\ECOM\_D515\_Itd\Documents\60493302-31nvt\_Collage\90-CAD\_GS910-CAD\3\_SHEET\502\_Vhks\Cross Sections\60493302-31nvt\_xsh-ws-cs.dgn  
 Design firm no. 184001036  
 whks  
 engineers • planners • land surveyors

USER NAME =	SOOPERATORS	DESIGNED -	-	REVISED
		CHECKED -	-	REVISED
PLOT SCALE =	10.0000 ' / in.	DRAWN -	-	REVISED
PLOT DATE =	5/6/2021	CHECKED -	-	REVISED

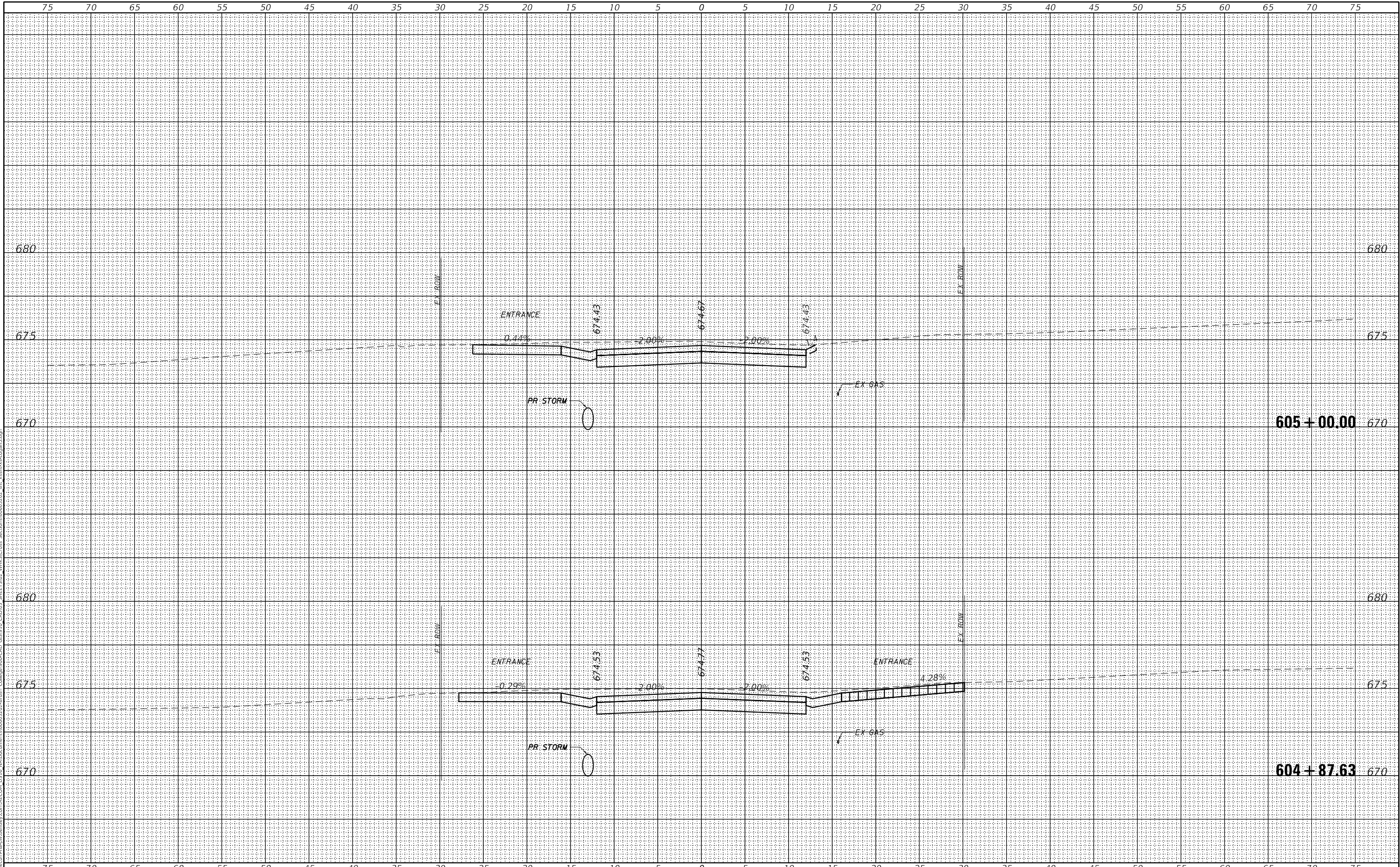
**STATE OF ILLINOIS**  
**DEPARTMENT OF TRANSPORTATION**

SCALE: 1" = 5'

**EAST LOGAN STREET**  
**CROSS SECTIONS**

SHEET 9 OF 19 SHEETS STA. 604+87.63 TO STA. 605+00.00

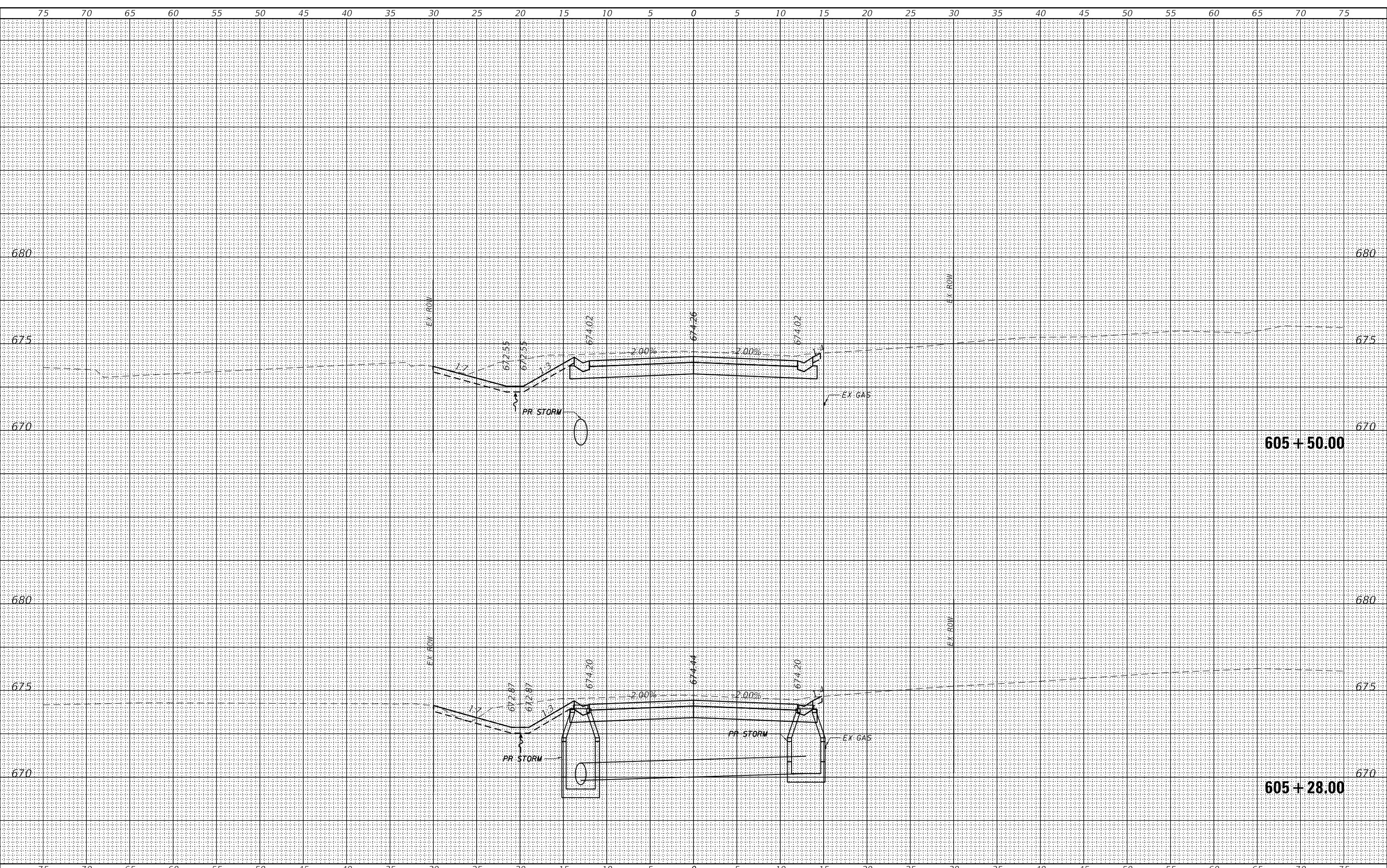
F.A.U. RTE.	SECTION	COUNTY	TOTAL SHEETS	SHEET NO.
7448	09-00933-01-BR	MACON	1019	939
CONTRACT NO. 95893				
ILLINOIS	FED. AID PROJECT			



DATE	BY

DATE	BY

MODEL: Default  
 FILE NAME: D:\projects\18-001\184001036\184001036.dwg  
 DESIGNER: WHKS  
 CHECKER: WHKS  
 PLOT DATE: 5/6/2021  
 PLOT SCALE: 10.0000' / in.  
 USER NAME: SOPERATORS



design firm  
 no. 184001036  
**whks**  
 engineers + planners + land surveyors

DESIGNED	- -	REVISED	- -
CHECKED	- -	REVISED	- -
DRAWN	- -	REVISED	- -
CHECKED	- -	REVISED	- -

DESIGNED	- -	REVISED	- -
CHECKED	- -	REVISED	- -
DRAWN	- -	REVISED	- -
CHECKED	- -	REVISED	- -

**STATE OF ILLINOIS  
 DEPARTMENT OF TRANSPORTATION**

**EAST LOGAN STREET  
 CROSS SECTIONS**

SCALE: 1" = 5'  
 SHEET 10 OF 19 SHEETS  
 STA. 605+28.00 TO STA. 605+50.00

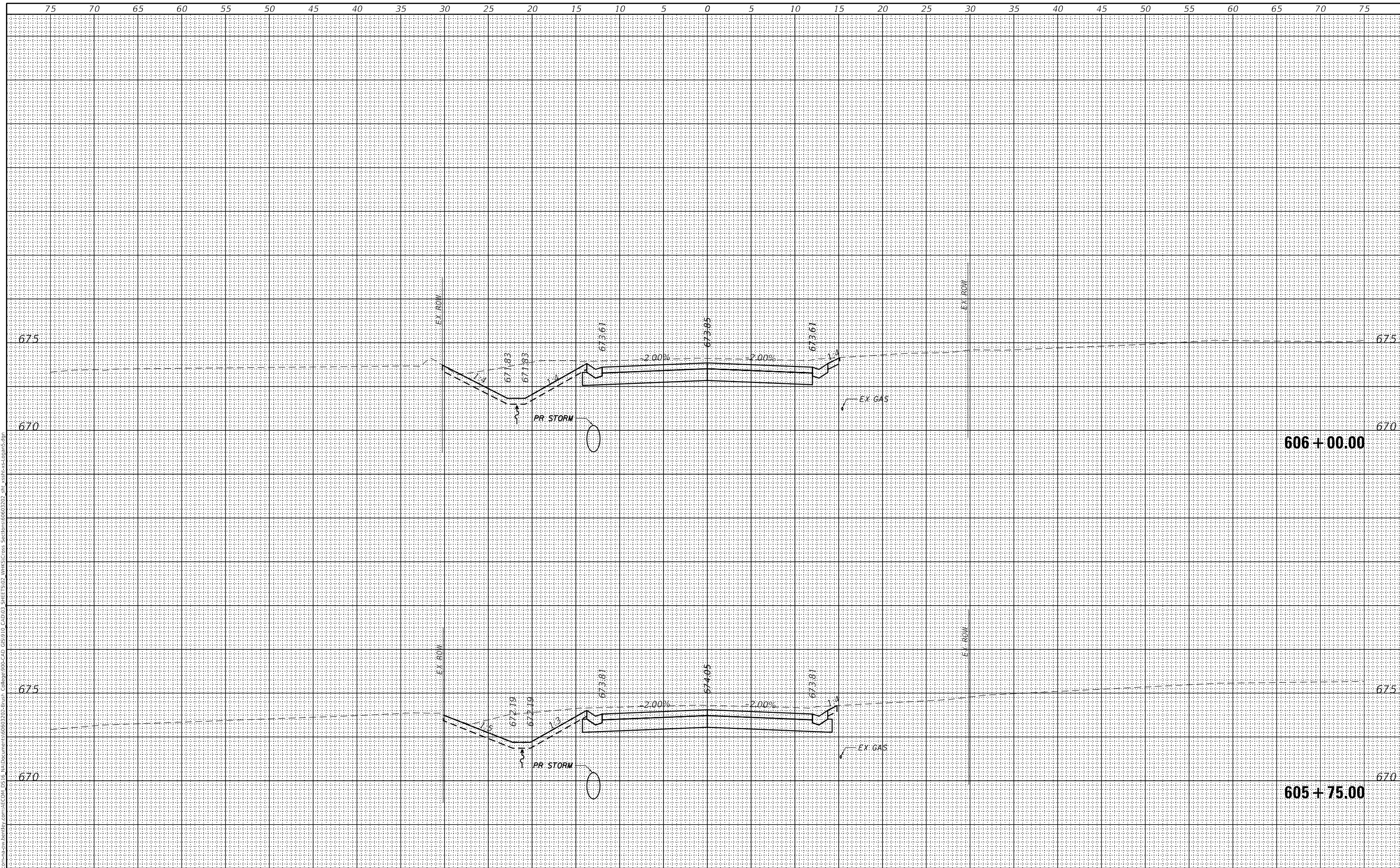
F.A.U. RTE.	SECTION	COUNTY	TOTAL SHEETS	SHEET NO.
7448	09-00933-01-BR	MACON	1019	940
CONTRACT NO. 95893				
ILLINOIS FED. AID PROJECT				



BY	DATE

BY	DATE

MODEL: Default  
 FILE NAME: D:\data\design\184001036\184001036\184001036.dwg  
 USER: soperators  
 PROJECT: 09-00933-01-BR  
 SHEET: 11 OF 19  
 DATE: 5/6/2021



design firm  
no. 184001036

engineers • planners • land surveyors

USER NAME =	SOPERATORS	DESIGNED	-	REVISOR	-
PLOT SCALE =	10.0000' / in.	CHECKED	-	REVISOR	-
PLOT DATE =	5/6/2021	DRAWN	-	REVISOR	-
		CHECKED	-	REVISOR	-

**STATE OF ILLINOIS  
DEPARTMENT OF TRANSPORTATION**

**EAST LOGAN STREET  
CROSS SECTIONS**

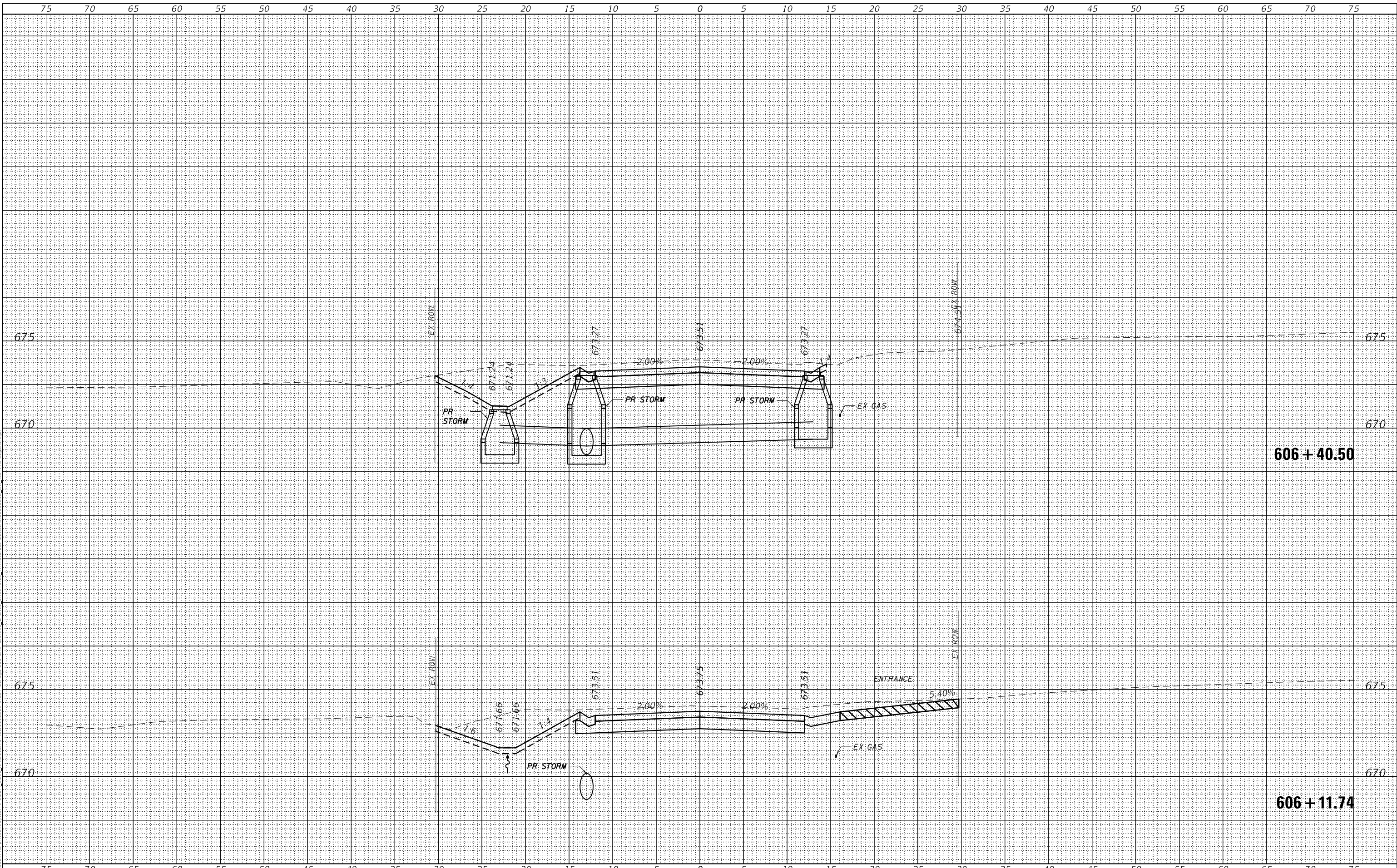
SCALE: 1" = 5'  
 SHEET 11 OF 19 SHEETS  
 STA. 605+75.00 TO STA. 606+00.00

F.A.U. RTE.	SECTION	COUNTY	TOTAL SHEETS	SHEET NO.
7448	09-00933-01-BR	MACON	1019	941
CONTRACT NO. 95893				
ILLINOIS FED. AID PROJECT				

FINAL SURVEY	SURVEYED	BY	DATE
NOTE BOOK	PLOTTED		
NO.	TEMPLATE		
	AREAS CHECKED		

ORIGINAL SURVEY	SURVEYED	BY	DATE
NOTE BOOK	PLOTTED		
NO.	TEMPLATE		
	AREAS CHECKED		

MODEL: Definit  
 FILE NAME: D:\data\con-18-184001036\ECOM\_D515\1\Documents\6063302-1\Invt\_Collig\90-CAD\_GS910\_CAD03\_SHEET1502\_VHK5.Cross\_Section\_6063302\_1ht\_xshs-ss.dgn  
 design firm  
 no. 184001036



whks  
 engineers • planners • land surveyors

USER NAME = SOPERATORS	DESIGNED - -	REVISED
PLOT SCALE = 10.0000' / in.	CHECKED - -	REVISED
PLOT DATE = 5/6/2021	DRAWN - -	REVISED
	CHECKED - -	REVISED

STATE OF ILLINOIS  
 DEPARTMENT OF TRANSPORTATION

EAST LOGAN STREET  
 CROSS SECTIONS

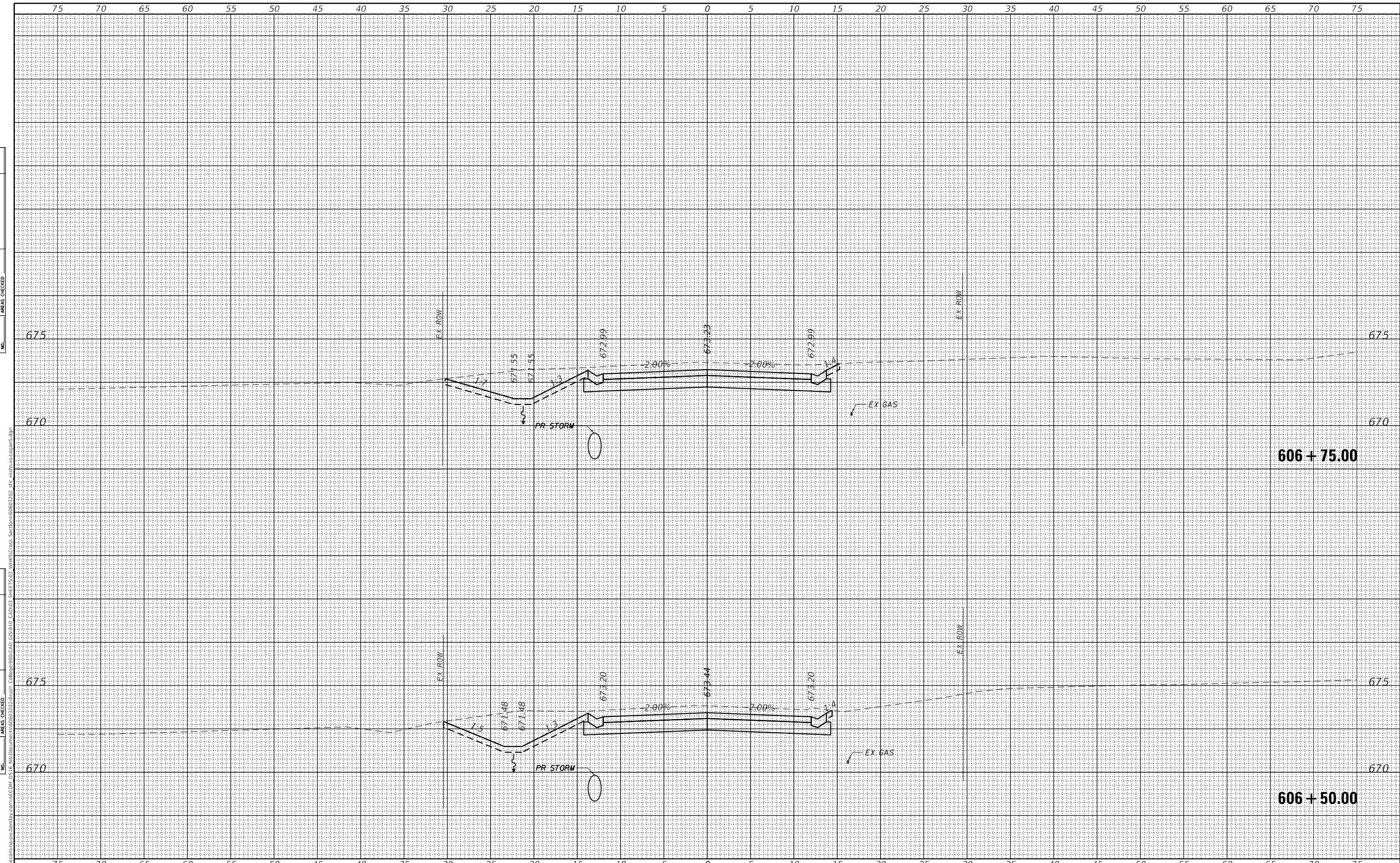
SCALE: 1" = 5'  
 SHEET 12 OF 19 SHEETS  
 STA. 606+11.74 TO STA. 606+40.50

F.A.U. RTE.	SECTION	COUNTY	TOTAL SHEETS	SHEET NO.
7448	09-00933-01-BR	MACON	1019	942
CONTRACT NO. 95893				
ILLINOIS FED. AID PROJECT				

MODEL: Definit  
 FILE NAME: D:\workspace\95889\wbs\design\ecm\DS15\15\Documents\95889\95889302\brk\Collg\95889\95889302\95889302\_95889302.dwg  
 SHEET 13 OF 19  
 COUNTY: MACON  
 CONTRACT NO. 95893

FINAL SURVEY	SURVEYED	BY	DATE
NOTE BOOK	PLOTTED		
NO.	TEMPLATE		
	AREAS CHECKED		

ORIGINAL SURVEY	SURVEYED	BY	DATE
NOTE BOOK	PLOTTED		
NO.	TEMPLATE		
	AREAS CHECKED		



USER NAME = SOPERATORS	DESIGNED - -	REVISED
PLOT SCALE = 10.0000 ' / in.	CHECKED - -	REVISED
PLOT DATE = 5/6/2021	DRAWN - -	REVISED
	CHECKED - -	REVISED

STATE OF ILLINOIS  
 DEPARTMENT OF TRANSPORTATION

EAST LOGAN STREET  
 CROSS SECTIONS

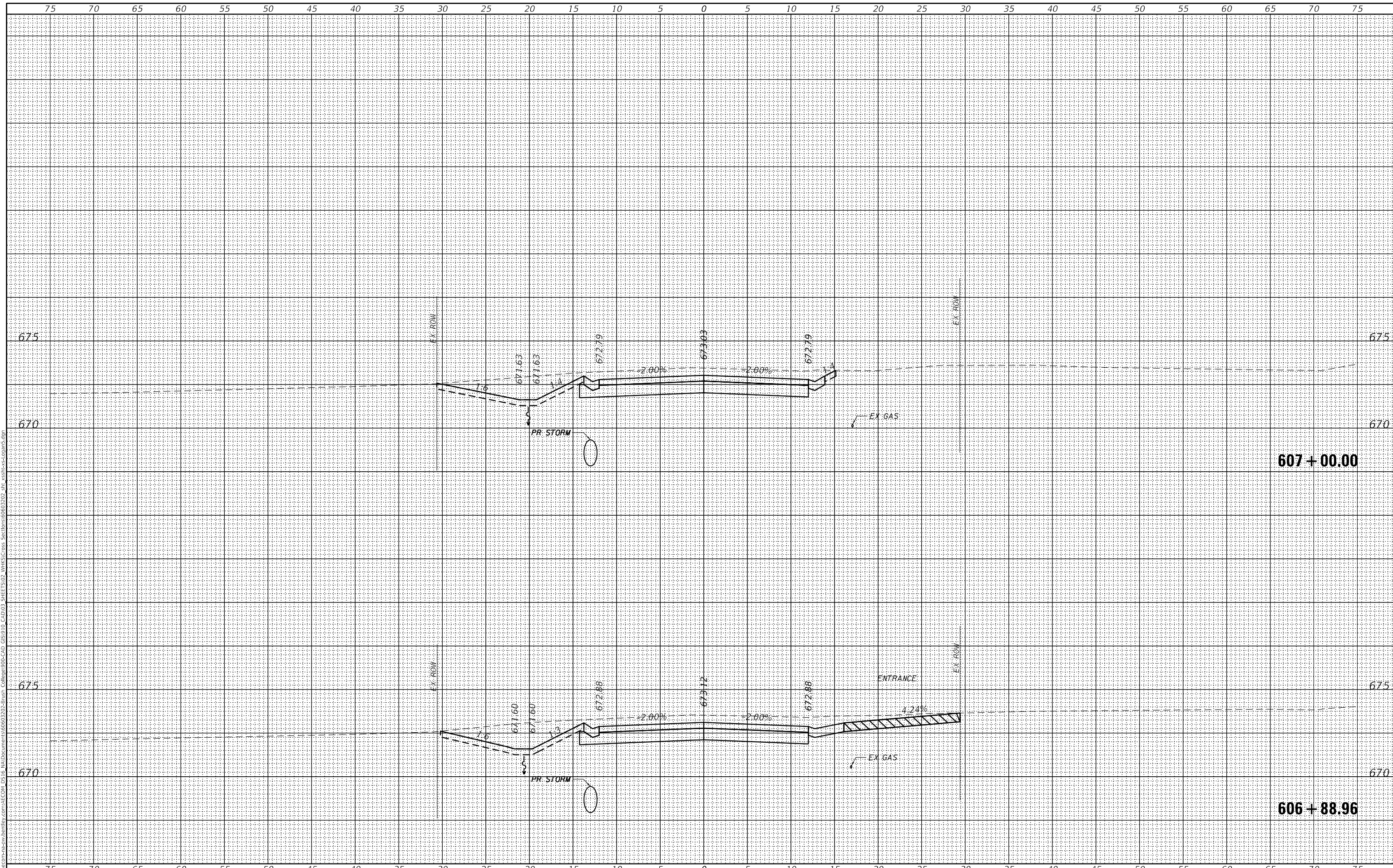
SCALE: 1" = 5'      SHEET 13 OF 19 SHEETS      STA. 606+50.00 TO STA. 606+75.00

F.A.U. RTE.	SECTION	COUNTY	TOTAL SHEETS	SHEET NO.
7448	09-00933-01-BR	MACON	1019	943
CONTRACT NO. 95893				
ILLINOIS FED. AID PROJECT				

FINAL SURVEY	SURVEYED	BY	DATE
NOTE BOOK	PLOTTED		
AREA'S	TEMPLATE		
CHECKED	AREAS		

ORIGINAL SURVEY	SURVEYED	BY	DATE
NOTE BOOK	PLOTTED		
AREA'S	TEMPLATE		
CHECKED	AREAS		

MODEL: Default  
FILE NAME: I:\projects\184001036\184001036-2021-11-05\184001036-2021-11-05-01.dwg  
PROJECT: 184001036 - EAST LOGAN STREET CROSS SECTIONS  
SECTION: 606+88.96 TO 607+00.00  
SHEET: 14 OF 19  
DATE: 5/6/2021



design firm  
no. 184001036  
**whks**  
engineers + planners + land surveyors

USER NAME = SOPERATORS	DESIGNED - -	REVISED
	CHECKED - -	REVISED
PLOT SCALE = 10.0000' / in.	DRAWN - -	REVISED
PLOT DATE = 5/6/2021	CHECKED - -	REVISED

STATE OF ILLINOIS  
DEPARTMENT OF TRANSPORTATION

EAST LOGAN STREET  
CROSS SECTIONS

SCALE: 1" = 5'

SHEET 14 OF 19 SHEETS

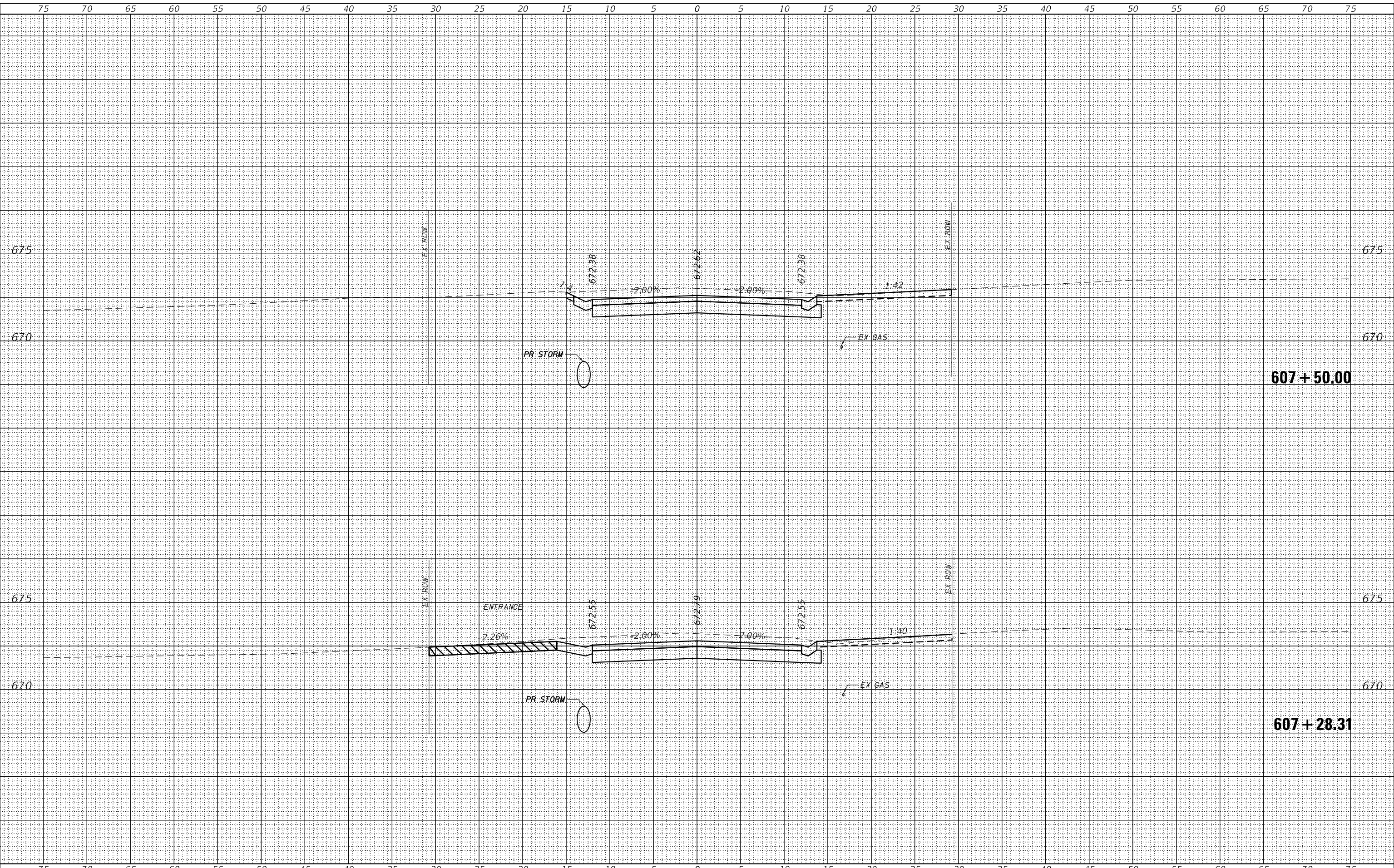
STA. 606+88.96 TO STA. 607+00.00

F.A.U. RTE.	SECTION	COUNTY	TOTAL SHEETS	SHEET NO.
7448	09-00933-01-BR	MACON	1019	944
CONTRACT NO. 95893				
ILLINOIS FED. AID PROJECT				

BY	DATE
FINAL SURVEY	SURVEYED
NOTE BOOK	PLOTTED
NO.	TEMPLATE
	AREAS CHECKED

BY	DATE
ORIGINAL SURVEY	SURVEYED
NOTE BOOK	PLOTTED
NO.	TEMPLATE
	AREAS CHECKED

MODEL: Default  
 FILE NAME: D:\projects\184001036\184001036.dwg  
 DESIGN FIRM: WHKS  
 PROJECT: 09-00933-01-BR  
 SHEET: 15 OF 19  
 DATE: 5/6/2021



design firm  
 no. 184001036  
**whks**  
 engineers • planners • land surveyors

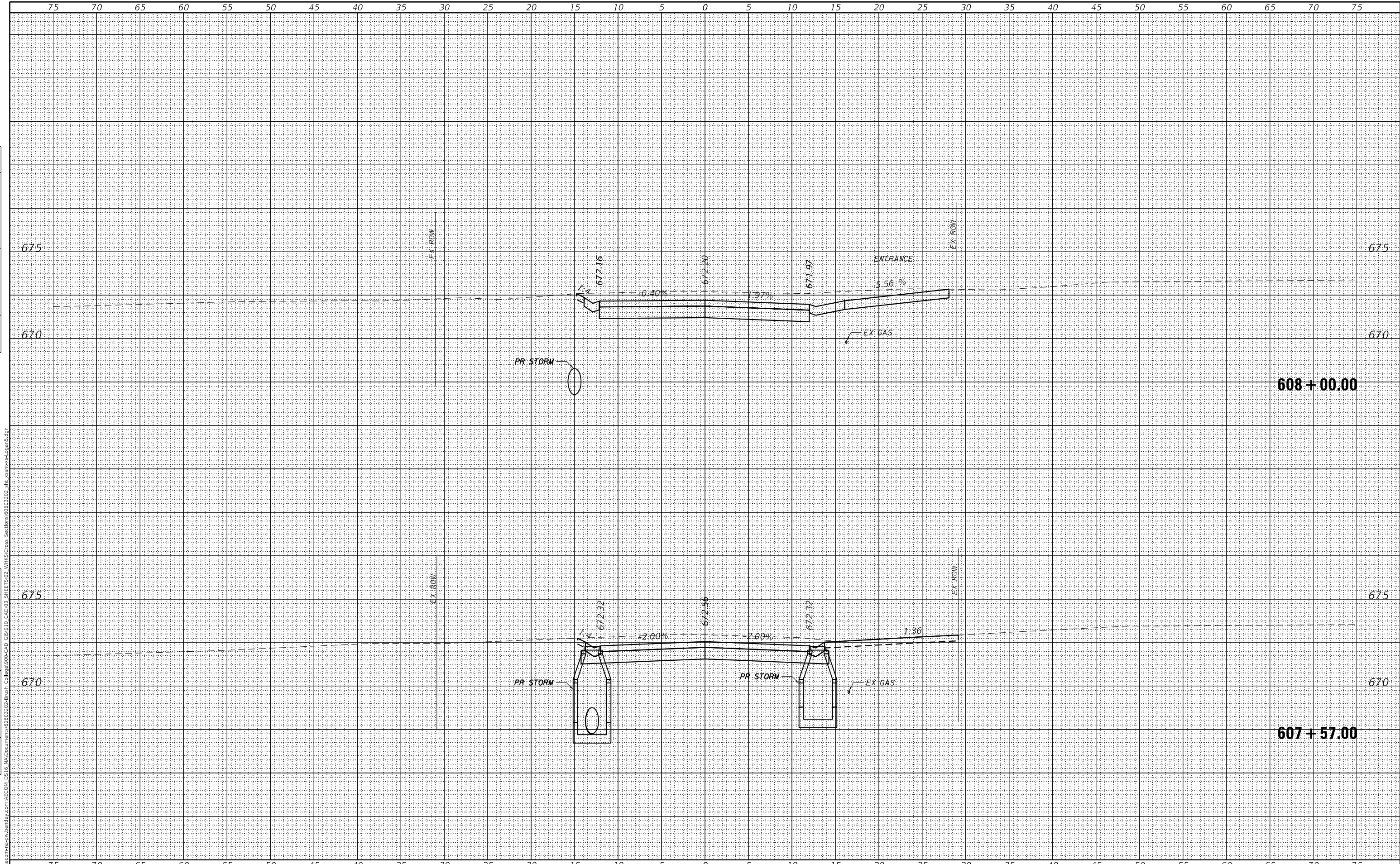
USER NAME = SOPERATORS	DESIGNED - -	REVISED
PLOT SCALE = 10.0000' / in.	CHECKED - -	REVISED
PLOT DATE = 5/6/2021	DRAWN - -	REVISED
	CHECKED - -	REVISED

**STATE OF ILLINOIS  
 DEPARTMENT OF TRANSPORTATION**

**EAST LOGAN STREET  
 CROSS SECTIONS**

SCALE: 1" = 5'  
 SHEET 15 OF 19 SHEETS  
 STA. 607+28.31 TO STA. 607+50.00

F.A.U. RTE. 7448	SECTION 09-00933-01-BR	COUNTY MACON	TOTAL SHEETS 1019	SHEET NO. 945
CONTRACT NO. 95893				ILLINOIS FED. AID PROJECT



DATE
BY
SURVEYED
PLOTTED
TEMPLATE
NOTE BOOK
AREAS CHECKED
AREA CHECKED

DATE
BY
SURVEYED
PLOTTED
TEMPLATE
NOTE BOOK
AREAS CHECKED
AREA CHECKED

MODEL: Default  
 FILE NAME: I:\projects\p184001036\184001036.ecom\DS15\15\Documents\6063302\Sheet\6063302-1.instr\Collage\09-CAD\05\910\_CAD\03\_SHEET\02\_VHKS\Cross Sections\6063302-2h\_x\_sch-sec.dgn  
 Design firm no. 184001036



USER NAME = SOPERATORS	DESIGNED - -	REVISED
	CHECKED - -	REVISED
PLOT SCALE = 10.0000' / in.	DRAWN - -	REVISED
PLOT DATE = 5/6/2021	CHECKED - -	REVISED

**STATE OF ILLINOIS  
 DEPARTMENT OF TRANSPORTATION**

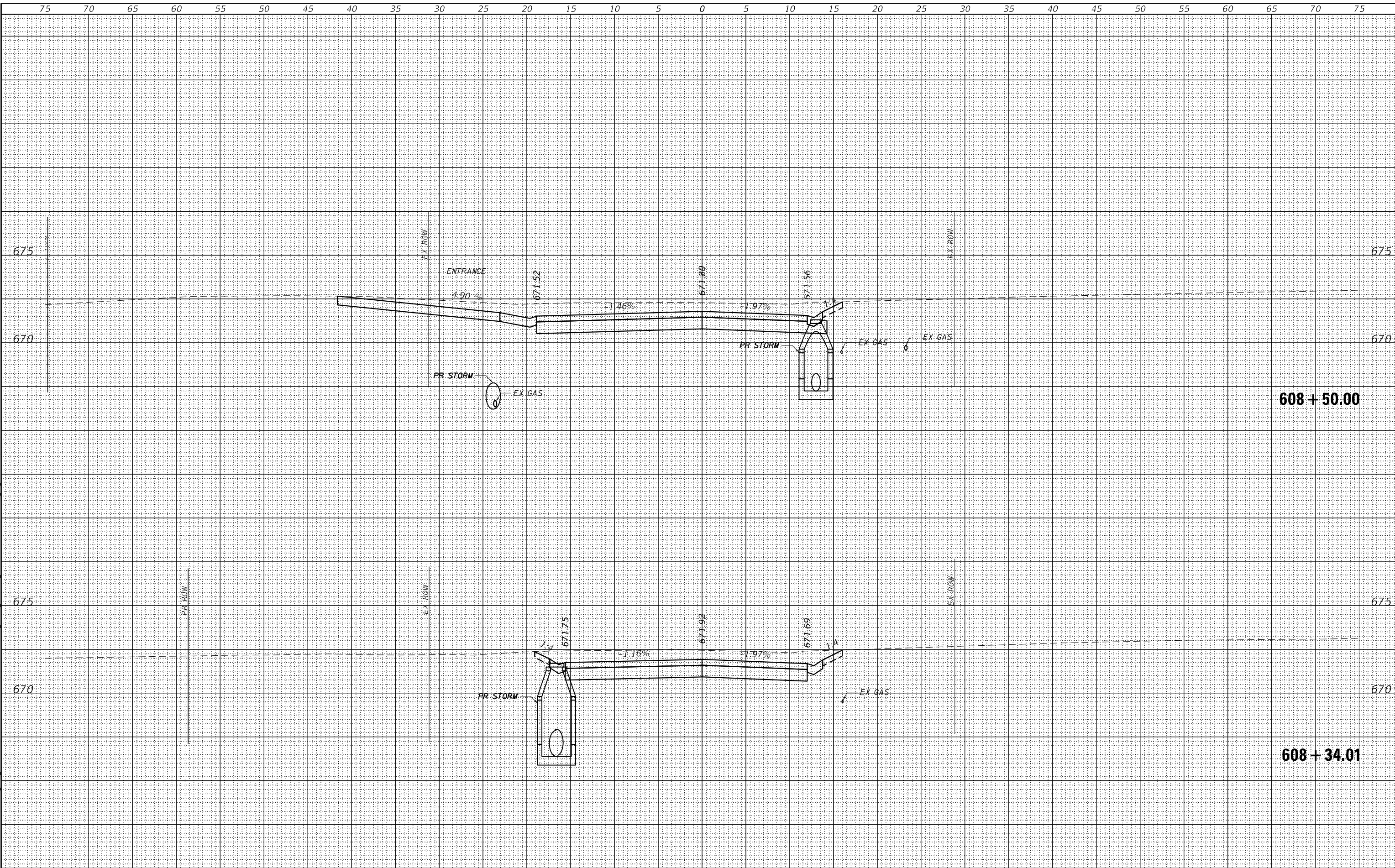
**EAST LOGAN STREET  
 CROSS SECTIONS**  
 SCALE: 1" = 5' SHEET 16 OF 19 SHEETS STA. 607+57.00 TO STA. 608+00.00

F.A.U. RTE.	SECTION	COUNTY	TOTAL SHEETS	SHEET NO.
7448	09-00933-01-BR	MACON	1019	946
CONTRACT NO. 95893				
ILLINOIS FED. AID PROJECT				

DATE
BY
SURVEYED
PLOTTED
TEMPLATE
NOTE BOOK
AREAS CHECKED

DATE
BY
SURVEYED
PLOTTED
TEMPLATE
NOTE BOOK
AREAS CHECKED

MODEL: Default  
 FILE NAME: D:\projects\184001036\184001036\01\184001036-01.dwg  
 DESIGNER: GSW:GSD  
 CHECKER: GSW:GSD  
 PLOT DATE: 5/6/2021



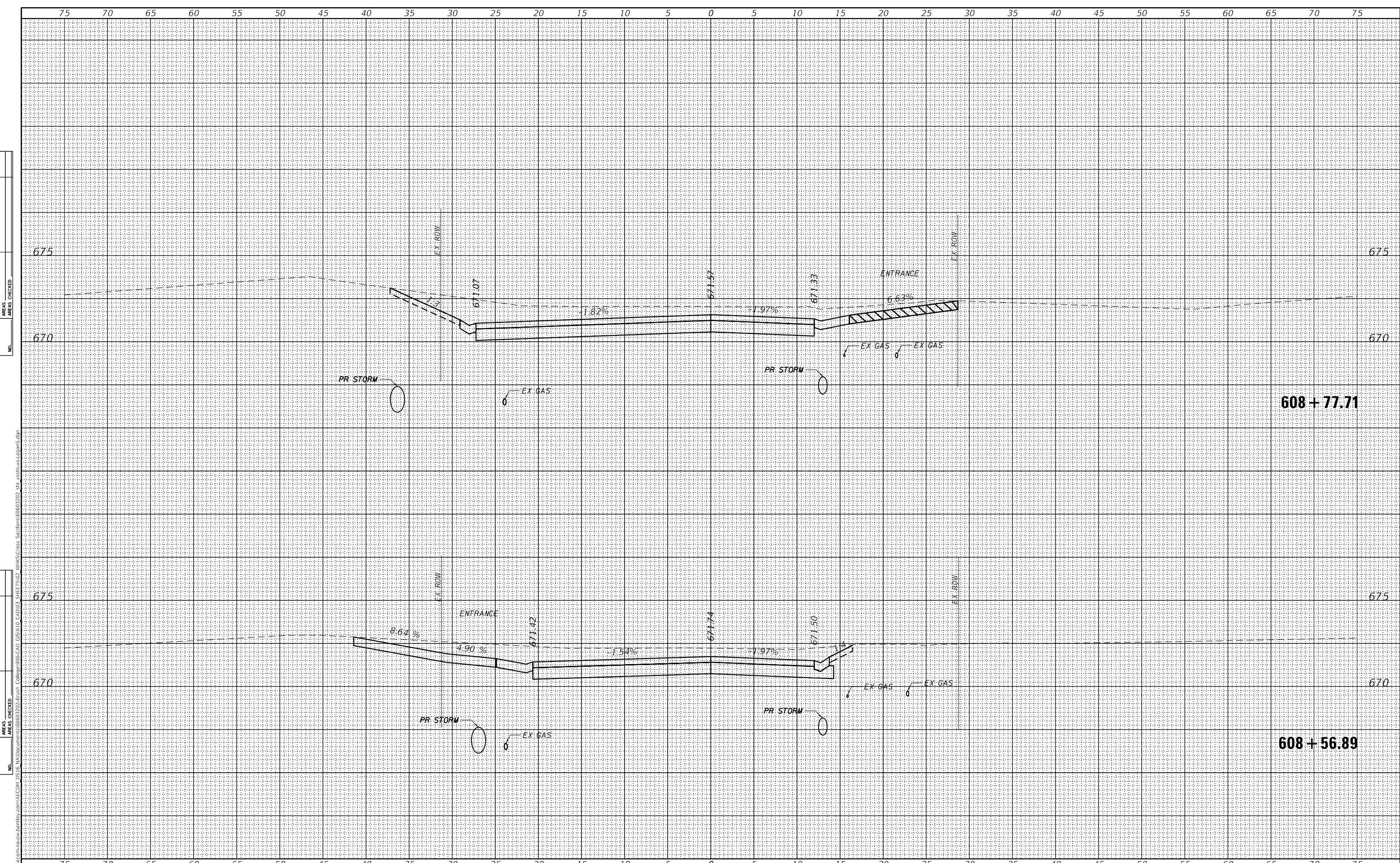
USER NAME = SOPERATORS	DESIGNED - -	REVISED
PLOT SCALE = 10.0000' / in.	CHECKED - -	REVISED
PLOT DATE = 5/6/2021	DRAWN - -	REVISED
	CHECKED - -	REVISED

**STATE OF ILLINOIS  
DEPARTMENT OF TRANSPORTATION**

**EAST LOGAN STREET  
CROSS SECTIONS**

SCALE: 1" = 5'      SHEET 17 OF 19 SHEETS      STA. 608+34.01 TO STA. 608+50.00

F.A.U. RTE. 7448	SECTION 09-00933-01-BR	COUNTY MACON	TOTAL SHEETS 1019	SHEET NO. 947
CONTRACT NO. 95893				
ILLINOIS FED. AID PROJECT				



BY	DATE
SURVEYED	
PLOTTED	
TEMPLATE	
NOTES BOOK	
AREAS CHECKED	
NO.	

BY	DATE
SURVEYED	
PLOTTED	
TEMPLATE	
NOTES BOOK	
AREAS CHECKED	
NO.	

MODEL: Default  
 FILE NAME: I:\p\184001036\whks\184001036.dwg  
 USER: soperators  
 DATE: 5/6/2021  
 PLOT SCALE: 10.0000' / in.  
 PLOT DATE: 5/6/2021

USER NAME = SOPERATORS	DESIGNED - -	REVISED
	CHECKED - -	REVISED
PLOT SCALE = 10.0000' / in.	DRAWN - -	REVISED
PLOT DATE = 5/6/2021	CHECKED - -	REVISED

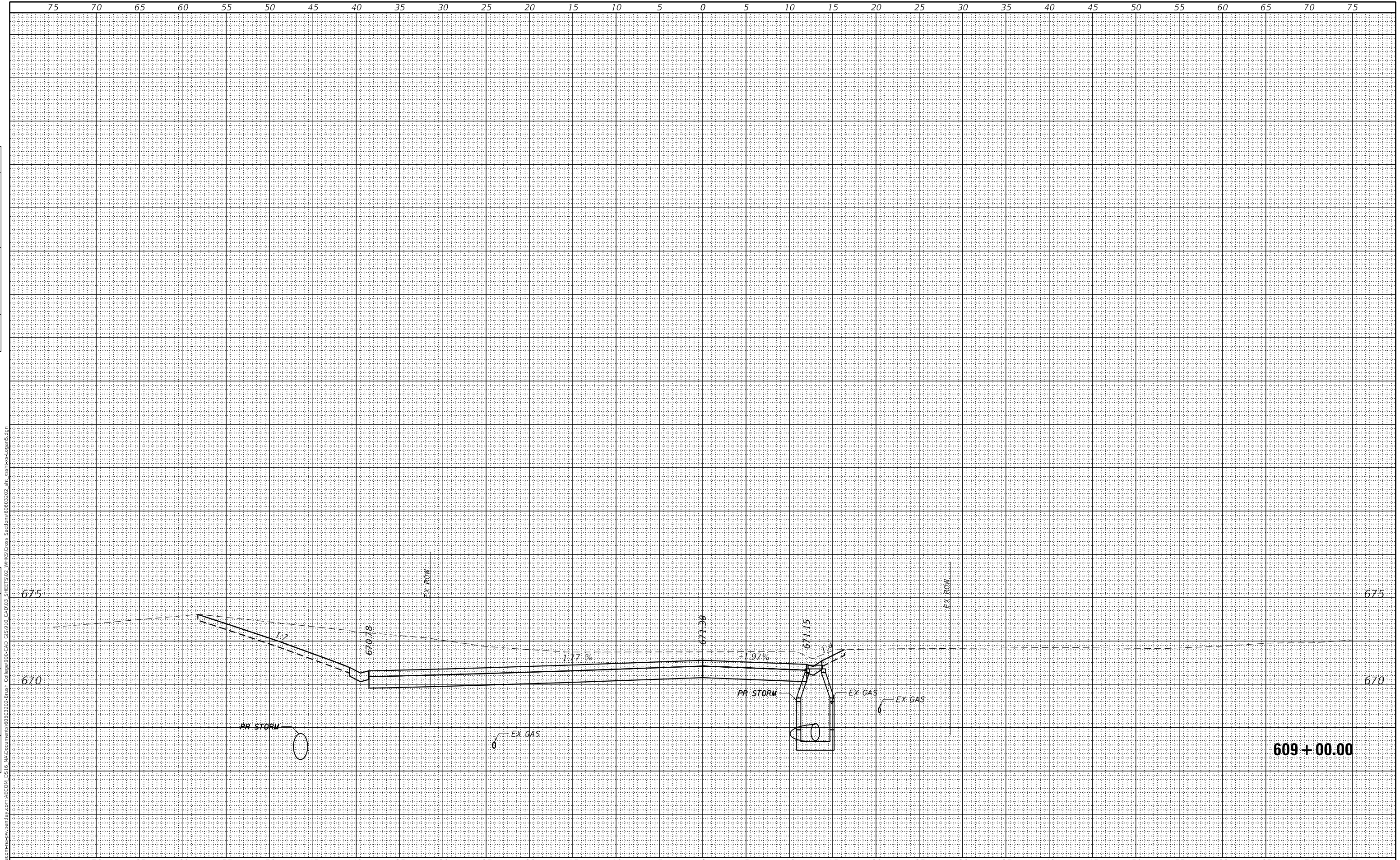
**STATE OF ILLINOIS  
 DEPARTMENT OF TRANSPORTATION**

**EAST LOGAN STREET  
 CROSS SECTIONS**

SCALE: 1" = 5'  
 SHEET 18 OF 19 SHEETS  
 STA. 608+56.89 TO STA. 608+77.71

F.A.U. RTE.	SECTION	COUNTY	TOTAL SHEETS	SHEET NO.
7448	09-00933-01-BR	MACON	1019	948
CONTRACT NO. 95893				
ILLINOIS FED. AID PROJECT				





FINAL SURVEY	SURVEYED	BY	DATE
NOTE BOOK	PLOTTED		
NO.	TEMPLATE		
	AREAS CHECKED		

ORIGINAL SURVEY	SURVEYED	BY	DATE
NOTE BOOK	PLOTTED		
NO.	TEMPLATE		
	AREAS CHECKED		

MODEL: Default  
 FILE NAME: D:\workspace\184001036\workspace\184001036\184001036-ECON-DS-5-1\Documents\184001036\184001036-SHEETS\02-VTKS-Cross Sections\6093302-4ht\_xsh-ss-a.dwg  
 DATE: 5/6/2021 10:30:44 AM  
 USER: soperators

USER NAME = SOPERATORS	DESIGNED - -	REVISED
	CHECKED - -	REVISED
PLOT SCALE = 10.0000' / in.	DRAWN - -	REVISED
PLOT DATE = 5/6/2021	CHECKED - -	REVISED

STATE OF ILLINOIS  
 DEPARTMENT OF TRANSPORTATION

SCALE: 1" = 5' SHEET 19 OF 19 SHEETS STA. 609+00.00 TO STA. 609+00.00

EAST LOGAN STREET  
 CROSS SECTIONS

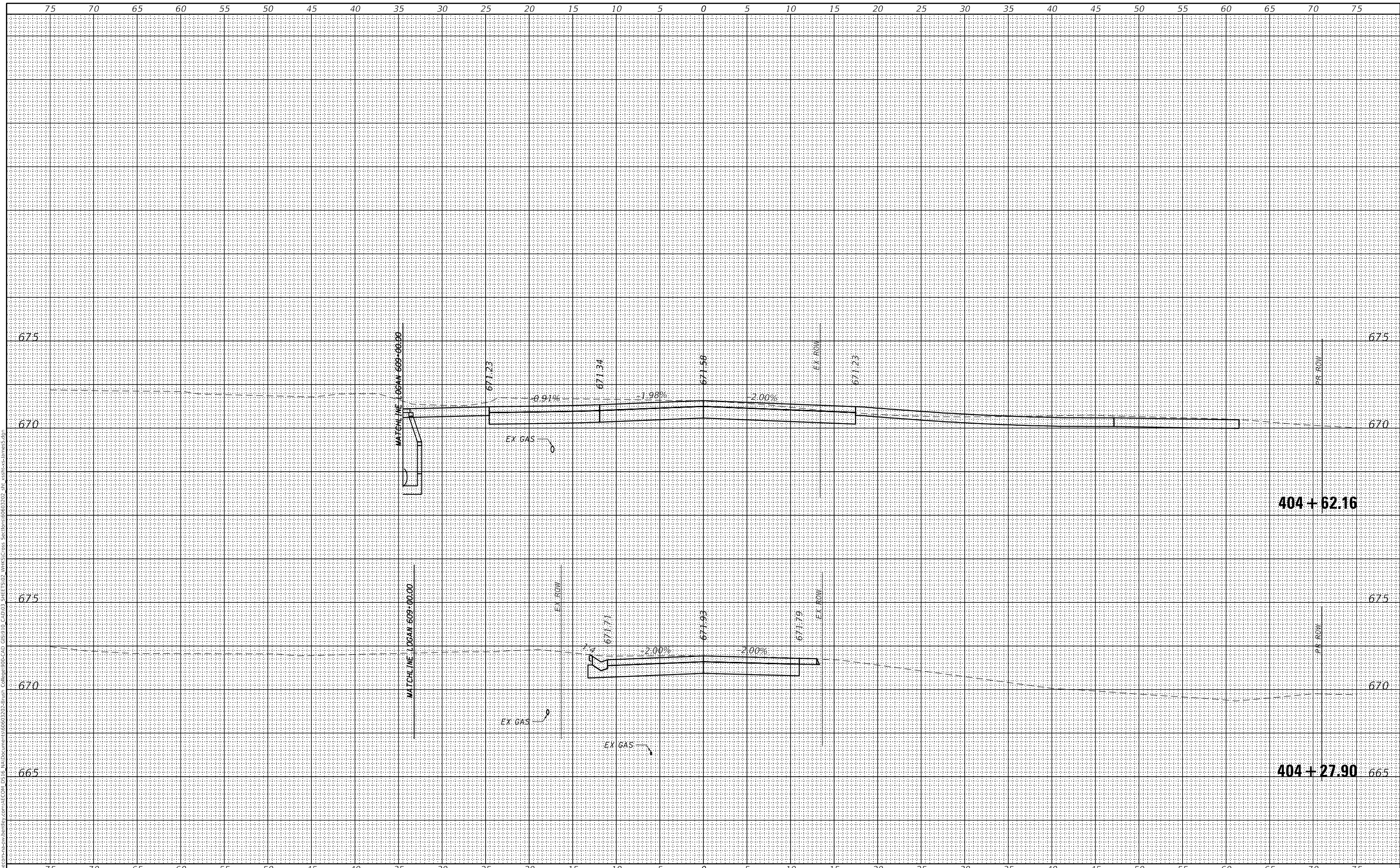
F.A.U. RTE. 7448	SECTION 09-00933-01-BR	COUNTY MACON	TOTAL SHEETS 1019	SHEET NO. 949
CONTRACT NO. 95893				
			ILLINOIS FED. AID PROJECT	

design firm  
 no. 184001036  
 engineers + planners + land surveyors

FINAL SURVEY	SURVEYED	BY	DATE
NOTE BOOK	PLOTTED		
NO.	TEMPLATE		
	AREAS CHECKED		

ORIGINAL SURVEY	SURVEYED	BY	DATE
NOTE BOOK	PLOTTED		
NO.	TEMPLATE		
	AREAS CHECKED		

MODEL: Default  
 FILE NAME: D:\work\proj\184001036\184001036.dwg  
 USER: soperators  
 DATE: 5/6/2021  
 PLOT SCALE: 10.0000' / in.  
 PLOT DATE: 5/6/2021



MODEL: Default  
 FILE NAME: D:\work\proj\184001036\184001036.dwg  
 USER: soperators  
 DATE: 5/6/2021  
 PLOT SCALE: 10.0000' / in.  
 PLOT DATE: 5/6/2021

USER NAME = SOPERATORS	DESIGNED - -	REVISED
	CHECKED - -	REVISED
PLOT SCALE = 10.0000' / in.	DRAWN - -	REVISED
PLOT DATE = 5/6/2021	CHECKED - -	REVISED

**STATE OF ILLINOIS  
 DEPARTMENT OF TRANSPORTATION**

**NORTH JAMES STREET  
 CROSS SECTIONS**

SCALE: 1" = 5' SHEET 1 OF 11 SHEETS STA. 404+27.90 TO STA. 404+62.16

F.A.U. RTE.	SECTION	COUNTY	TOTAL SHEETS	SHEET NO.
7448	09-00933-01-BR	MACON	1019	950
CONTRACT NO. 95893				
ILLINOIS FED. AID PROJECT				

USER NAME = SOPERATORS	DESIGNED - -	REVISED - -
	CHECKED - -	REVISED - -
PLOT SCALE = 10.0000' / in.	DRAWN - -	REVISED - -
PLOT DATE = 5/6/2021	CHECKED - -	REVISED - -

**STATE OF ILLINOIS  
 DEPARTMENT OF TRANSPORTATION**

**NORTH JAMES STREET  
 CROSS SECTIONS**

SCALE: 1" = 5'    SHEET 2 OF 11 SHEETS    STA. 404+76.46 TO STA. 405+00.00

F.A.U. RTE.	SECTION	COUNTY	TOTAL SHEETS	SHEET NO.
7448	09-00933-01-BR	MACON	1019	951

CONTRACT NO. 95893  
 ILLINOIS FED. AID PROJECT

**FINAL SURVEY**

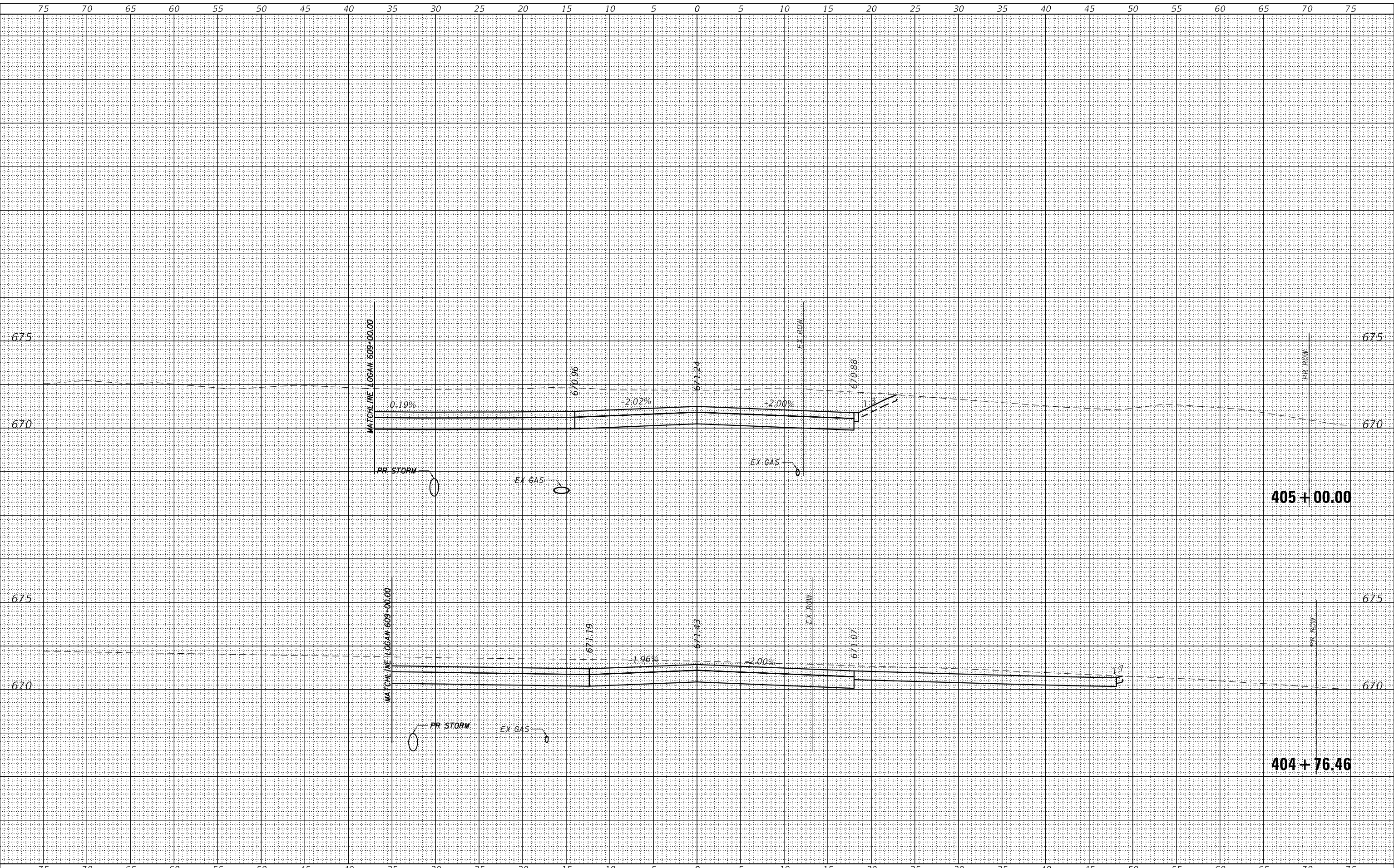
SURVEYED	DATE
PLOTTED	
TEMPLATE	
AREAS CHECKED	

**NOTE BOOK**  
 NO.

**ORIGINAL SURVEY**

SURVEYED	DATE
PLOTTED	
TEMPLATE	
AREAS CHECKED	

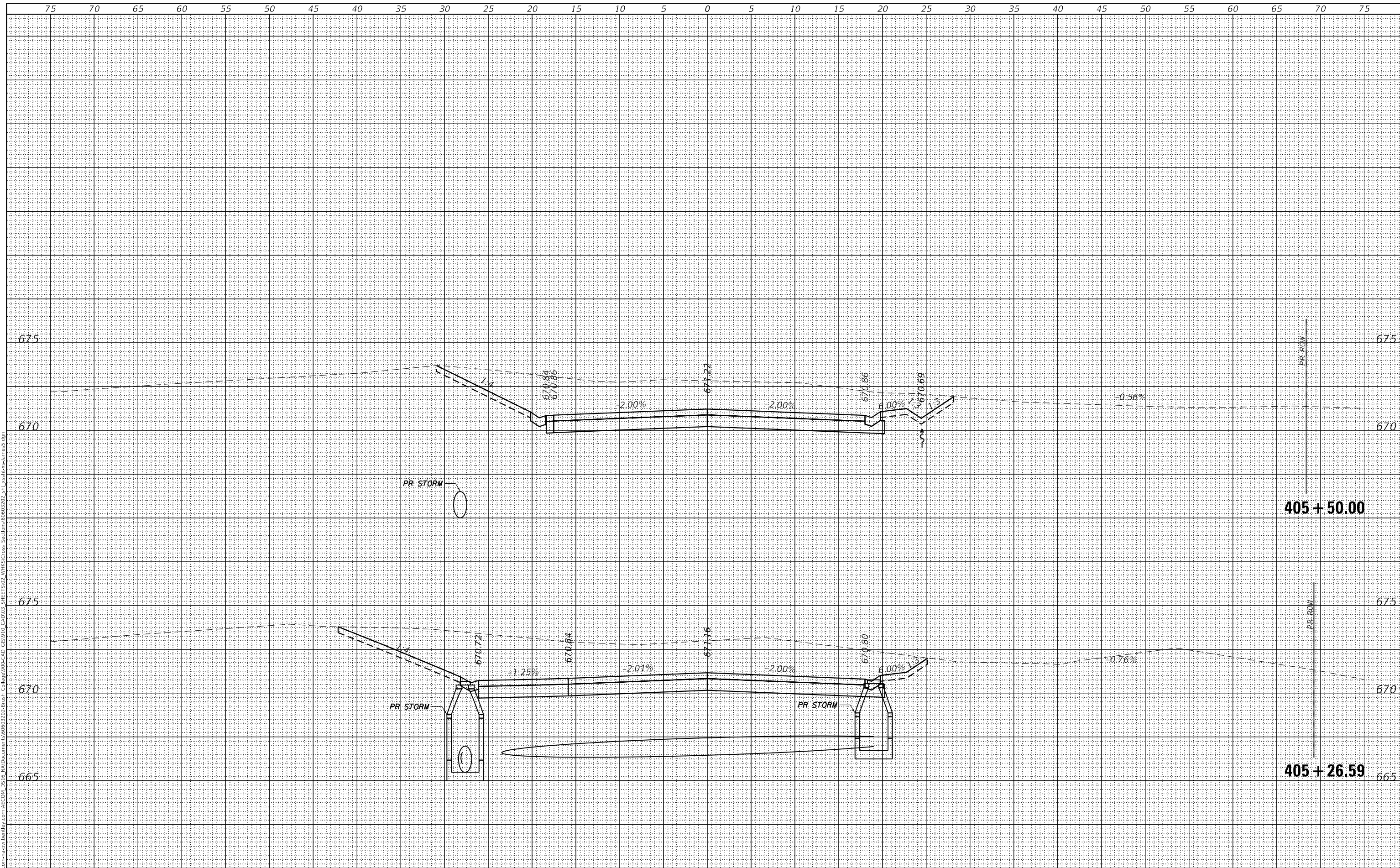
**NOTE BOOK**  
 NO.



BY	DATE

ORIGINAL SURVEY	SURVEYED	BY	DATE
NOTE BOOK	PLOTTED		
	TEMPLATE		
	AREAS		
	CHECKED		

MODEL: Default  
FILE NAME: \\p\as\p19-sw\hshenry.com\ECOM\_D515\10\Documents\0603302-1\Invt\_College00-CD03\_SHEET5102\_VrksCross\_Section0603302.dwg\_xshenry.com\$  
DATE: 5/6/2021



design firm  
no. 184001036  
**whks**  
engineers • planners • land surveyors

USER NAME = SOPERATORS	DESIGNED - -	REVISED
PLOT SCALE = 10.0000 ' / in.	CHECKED - -	REVISED
PLOT DATE = 5/6/2021	DRAWN - -	REVISED
	CHECKED - -	REVISED

**STATE OF ILLINOIS  
DEPARTMENT OF TRANSPORTATION**

**NORTH JAMES STREET  
CROSS SECTIONS**

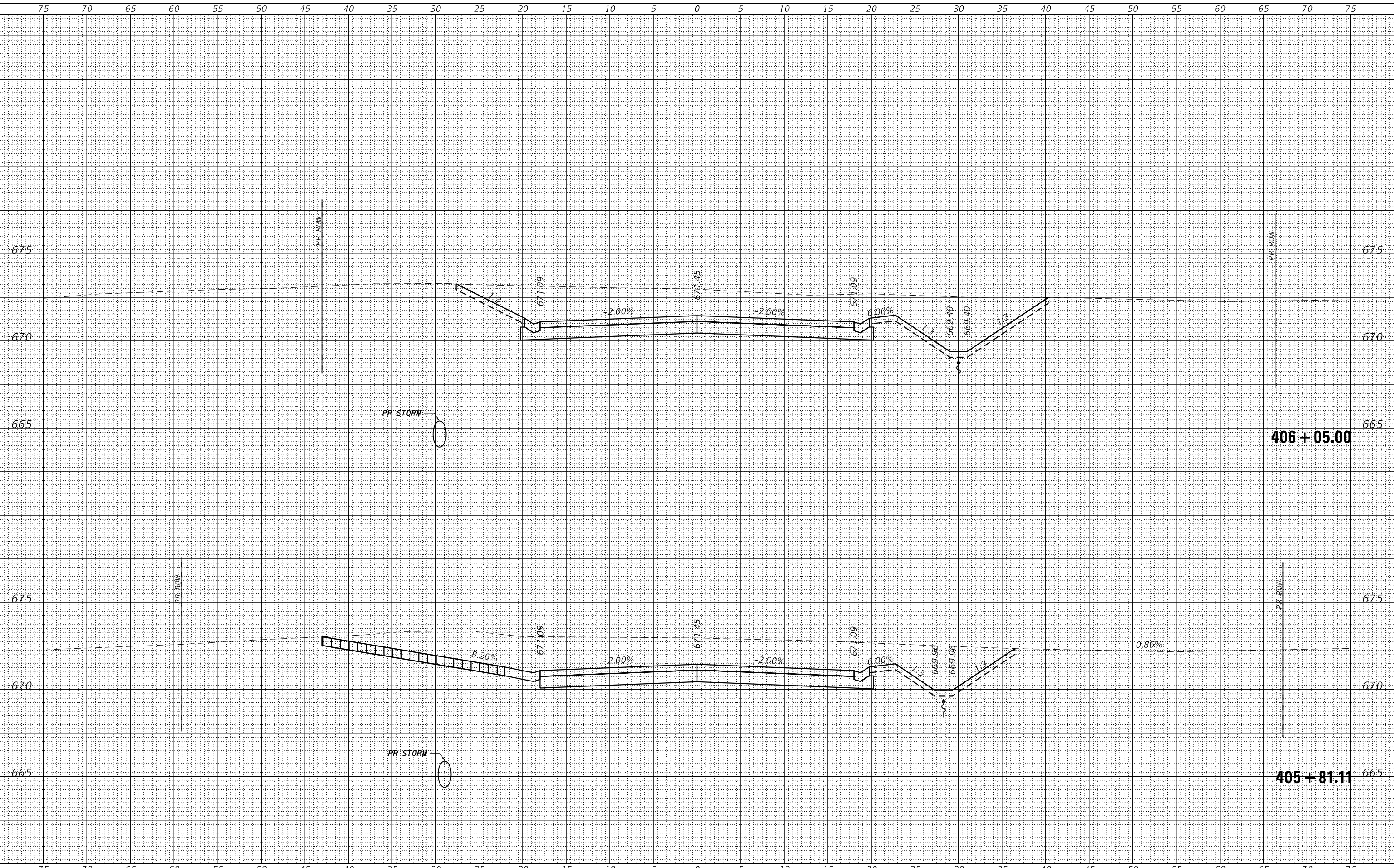
SCALE: 1" = 5'  
SHEET 3 OF 11 SHEETS  
STA. 405+26.59 TO STA. 405+50.00

F.A.U. RTE.	SECTION	COUNTY	TOTAL SHEETS	SHEET NO.
7448	09-00933-01-BR	MACON	1019	952
CONTRACT NO. 95893				
ILLINOIS FED. AID PROJECT				

FINAL SURVEY	SURVEYED	DATE
NOTE BOOK	PLOTTED	
NO.	TEMPLATE	
	AREAS CHECKED	

ORIGINAL SURVEY	SURVEYED	DATE
NOTE BOOK	PLOTTED	
NO.	TEMPLATE	
	AREAS CHECKED	

MODEL: Default  
 FILE NAME: D:\workspace\sh-survey\com\ECOM\_D515\Auto\Documents\06063302-31.mxd  
 Callisto\06063302-31.mxd  
 GIS\010\_CADD\3\_SHEETS\02\_VPKS\Cross Sections\06063302\_31t\_xsh-s-james5.dgn



design firm  
 no. 184001036  
**whks**  
 engineers + planners + land surveyors

USER NAME = SOPERATORS	DESIGNED - -	REVISED
	CHECKED - -	REVISED
PLOT SCALE = 10.0000' / in.	DRAWN - -	REVISED
PLOT DATE = 5/6/2021	CHECKED - -	REVISED

**STATE OF ILLINOIS  
 DEPARTMENT OF TRANSPORTATION**

**NORTH JAMES STREET  
 CROSS SECTIONS**

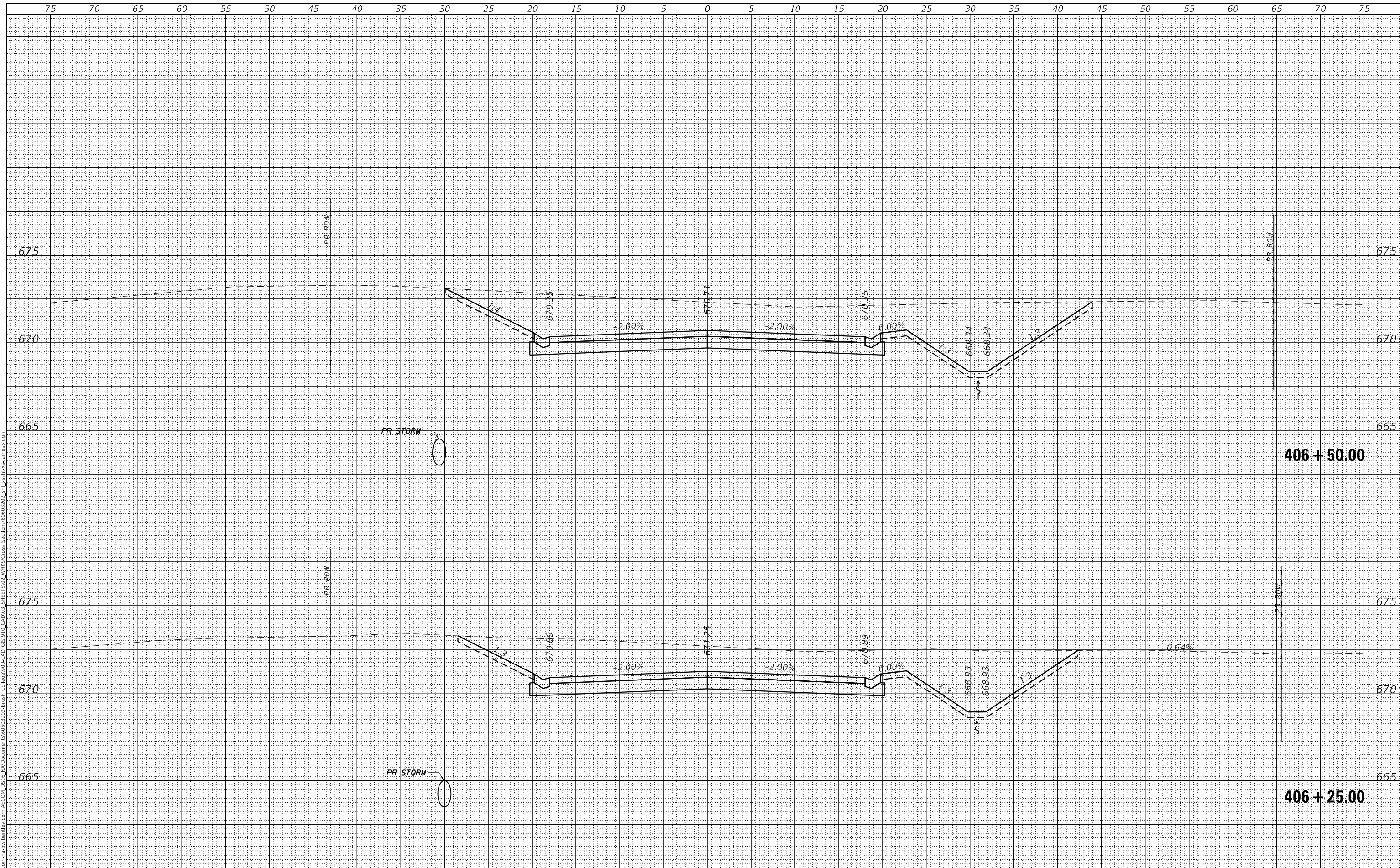
SCALE: 1" = 5'    SHEET 4 OF 11 SHEETS    STA. 405+81.11 TO STA. 406+05.00

F.A.U. RTE.	SECTION	COUNTY	TOTAL SHEETS	SHEET NO.
7448	09-00933-01-BR	MACON	1019	953
CONTRACT NO. 95893				
ILLINOIS FED. AID PROJECT				

BY	DATE
FINAL SURVEY	SURVEYED
NOTE BOOK	PLOTTED
AREA CHECKED	TEMPLATE
	AREAS CHECKED

BY	DATE
ORIGINAL SURVEY	SURVEYED
NOTE BOOK	PLOTTED
AREA CHECKED	TEMPLATE
	AREAS CHECKED

MODEL: Default  
 FILE NAME: I:\projects\184001036\184001036.dwg  
 DESIGNER: JAMES S. JAMES  
 DATE: 5/6/2021  
 SHEET: 5 OF 11  
 SECTION: 09-00933-01-BR  
 COUNTY: MACON  
 CONTRACT NO.: 95893



design firm  
no. 184001036

engineers + planners + land surveyors

USER NAME = SOPERATORS	DESIGNED - -	REVISD
	CHECKED - -	REVISD
PLOT SCALE = 10.0000 ' / in.	DRAWN - -	REVISD
PLOT DATE = 5/6/2021	CHECKED - -	REVISD

STATE OF ILLINOIS  
DEPARTMENT OF TRANSPORTATION

NORTH JAMES STREET  
CROSS SECTIONS

SCALE: 1" = 5' SHEET 5 OF 11 SHEETS STA. 406+25.00 TO STA. 406+50.00


F.A.U. RTE.	SECTION	COUNTY	TOTAL SHEETS	SHEET NO.
7448	09-00933-01-BR	MACON	1019	954
CONTRACT NO. 95893				
ILLINOIS FED. AID PROJECT				



BY		DATE

BY		DATE

MODEL: Default  
 FILE NAME: I:\projects\184001036\184001036.dwg  
 USER: soperators  
 PROJECT: 184001036  
 SHEET: 7 OF 11  
 DATE: 5/6/2021



USER NAME = SOPERATORS	DESIGNED - -	REVISOR
PLOT SCALE = 10.0000' / in.	CHECKED - -	REVISION
PLOT DATE = 5/6/2021	DRAWN - -	REVISION
	CHECKED - -	REVISION

**STATE OF ILLINOIS**  
**DEPARTMENT OF TRANSPORTATION**

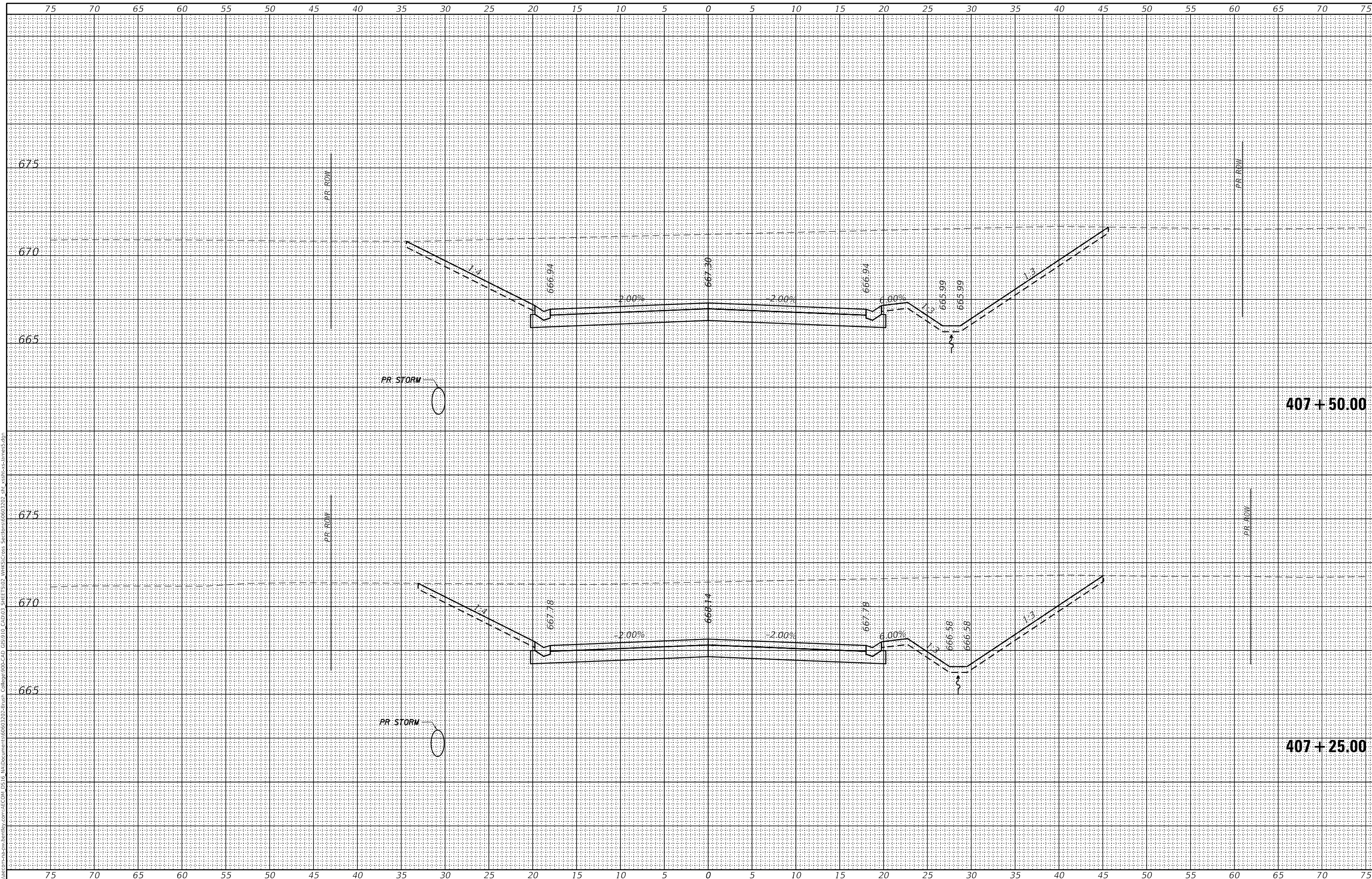
**NORTH JAMES STREET**  
**CROSS SECTIONS**

SCALE: 1" = 5'      SHEET 7 OF 11 SHEETS      STA. 407+25.00 TO STA. 407+50.00

F.A.U. RTE.	SECTION	COUNTY	TOTAL SHEETS	SHEET NO.
7448	09-00933-01-BR	MACON	1019	956

CONTRACT NO. 95893

ILLINOIS FED. AID PROJECT



PR STORM

PR STORM

407+50.00

407+25.00



BY	DATE
FINAL SURVEY	SURVEYED
NOTE BOOK	PLOTTED
NO.	TEMPLATE
	AREAS CHECKED

BY	DATE
ORIGINAL SURVEY	SURVEYED
NOTE BOOK	PLOTTED
NO.	TEMPLATE
	AREAS CHECKED

MODEL: Default  
 FILE NAME: D:\workspace\184001036\whks\184001036\184001036\CADD\184001036\184001036\_SHEETS\184001036\_VPKS\Cross Sections\6663302.dwg  
 USER: scjames

design firm  
 no. 184001036  
**whks**  
 engineers + planners + land surveyors

USER NAME = SOPERATORS	DESIGNED - -	REVISED
PLOT SCALE = 10.0000' / in.	CHECKED - -	REVISED
PLOT DATE = 5/6/2021	DRAWN - -	REVISED
	CHECKED - -	REVISED

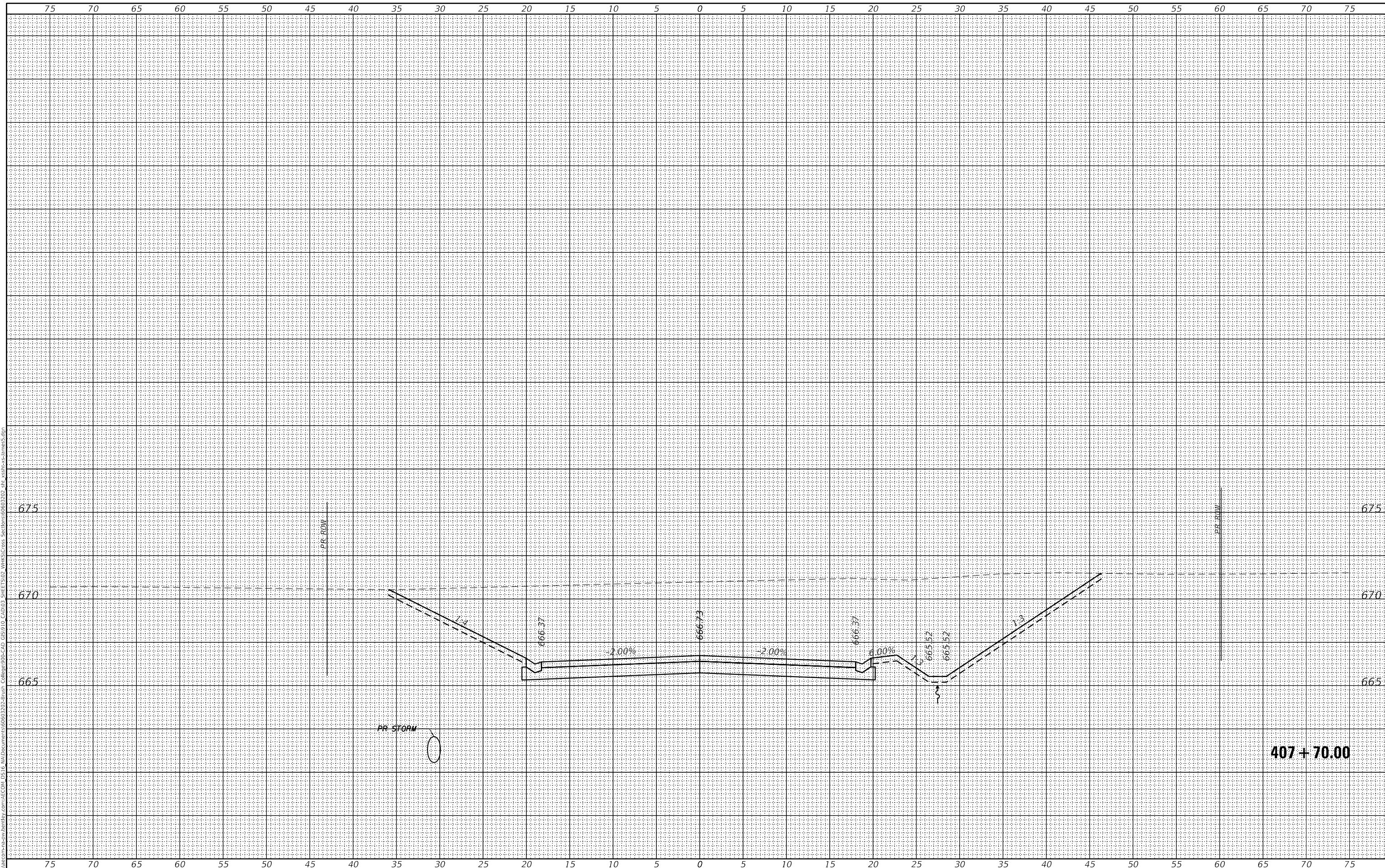
STATE OF ILLINOIS  
 DEPARTMENT OF TRANSPORTATION

NORTH JAMES STREET  
 CROSS SECTIONS

SCALE: 1" = 5'  
 SHEET 8 OF 11 SHEETS  
 STA. 407+70.00 TO STA. 407+70.00

F.A.U. RTE.	SECTION	COUNTY	TOTAL SHEETS	SHEET NO.
7448	09-00933-01-BR	MACON	1019	957
CONTRACT NO. 95893				

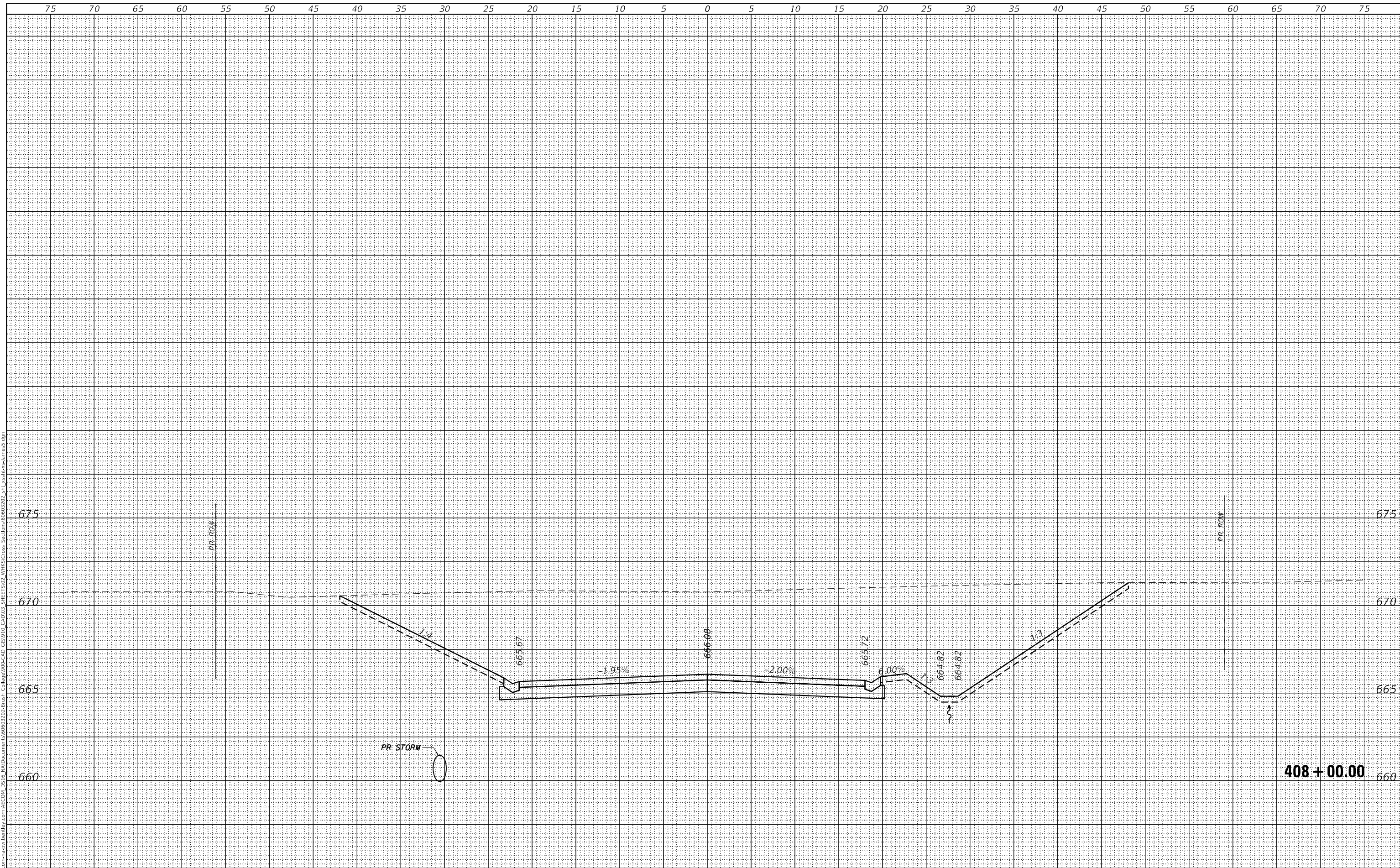
ILLINOIS FED. AID PROJECT



BY	DATE

BY	DATE

MODEL: Default  
 FILE NAME: \\pc1\cas\p11\sw\haskins\coms\ECON\_D\515\W\Documents\090933\02\Sheet\Coll\090933\02\Sheet\02\_VHKS\_Cross\_Section\_066320.dwg  
 DESIGNER: JamesS  
 CHECKED: JamesS



design firm no. 184001036	
engineers + planners + land surveyors	

USER NAME = SOPERATORS	DESIGNED - -	REVISED
	CHECKED - -	REVISED
PLOT SCALE = 10.0000 ' / in.	DRAWN - -	REVISED
PLOT DATE = 5/6/2021	CHECKED - -	REVISED

**STATE OF ILLINOIS**  
**DEPARTMENT OF TRANSPORTATION**

**NORTH JAMES STREET**  
**CROSS SECTIONS**

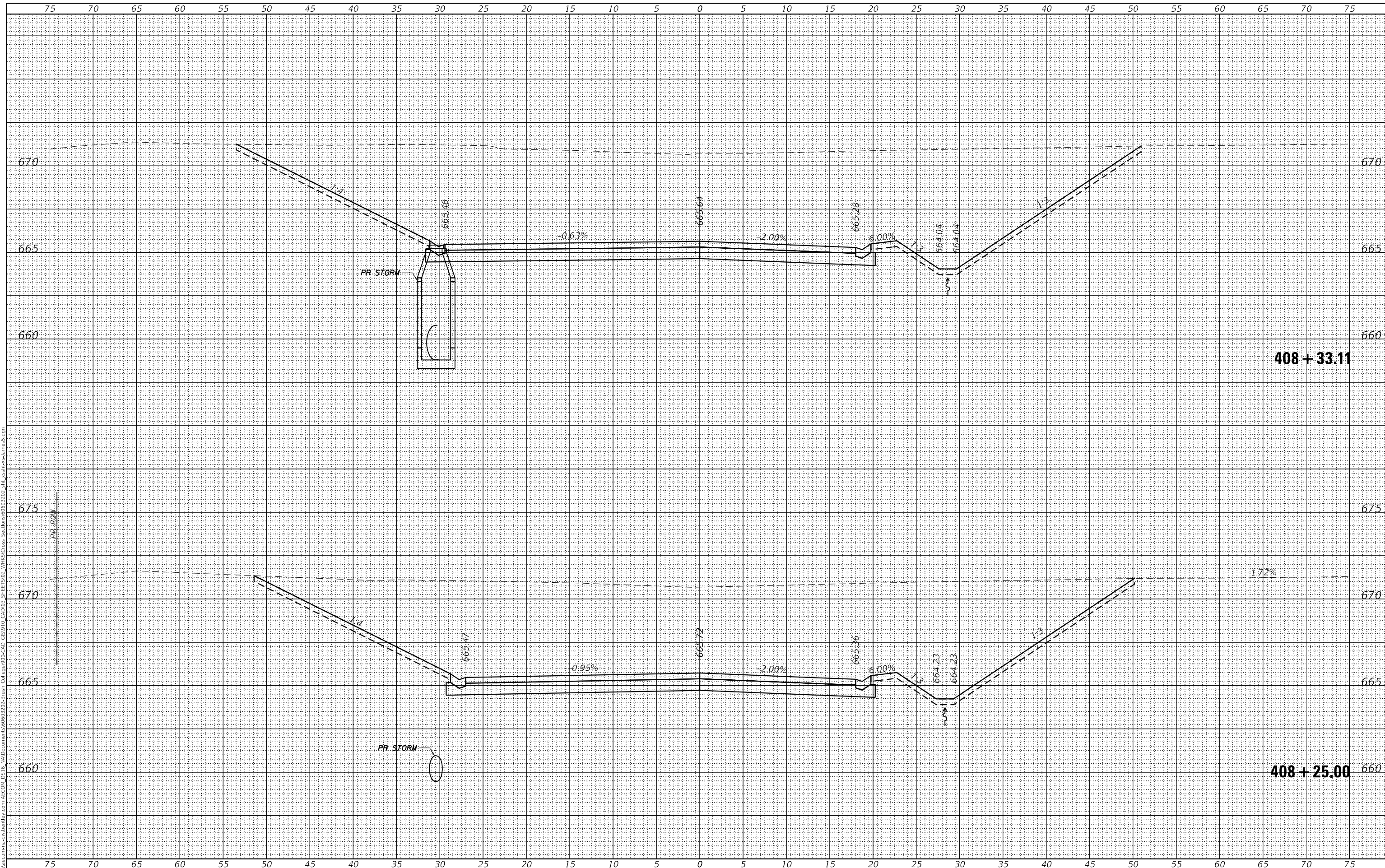
SCALE: 1" = 5'    SHEET 9 OF 11 SHEETS    STA. 408+00.00 TO STA. 408+00.00

F.A.U. RTE.	SECTION	COUNTY	TOTAL SHEETS	SHEET NO.
7448	09-00933-01-BR	MACON	1019	958
				CONTRACT NO. 95893
ILLINOIS		FED. AID PROJECT		

DATE	
BY	
SURVEYED	
PLOTTED	
TEMPLATE	
AREAS	
CHECKED	
FINAL SURVEY	
NOTE BOOK	
NO.	

DATE	
BY	
SURVEYED	
PLOTTED	
TEMPLATE	
AREAS	
CHECKED	
ORIGINAL SURVEY	
NOTE BOOK	
NO.	

MODEL: Default  
 FILE NAME: D:\workspace\18-james-street\18-james-street\18-james-street\18-james-street\18-james-street\Cross Sections\0603302.dwg  
 PROJECT: 09-00933-01-0000  
 SHEET: 10 OF 11  
 DATE: 5/6/2021



USER NAME =	SOPERATORS	DESIGNED -	-	REVISED
		CHECKED -	-	REVISED
PLOT SCALE =	10.0000' / in.	DRAWN -	-	REVISED
PLOT DATE =	5/6/2021	CHECKED -	-	REVISED

STATE OF ILLINOIS  
 DEPARTMENT OF TRANSPORTATION

NORTH JAMES STREET  
 CROSS SECTIONS

SCALE: 1" = 5' SHEET 10 OF 11 SHEETS STA. 408+25.00 TO STA. 408+33.11

F.A.U. RTE.	SECTION	COUNTY	TOTAL SHEETS	SHEET NO.
7448	09-00933-01-BR	MACON	1019	959
CONTRACT NO. 95893				
ILLINOIS FED. AID PROJECT				

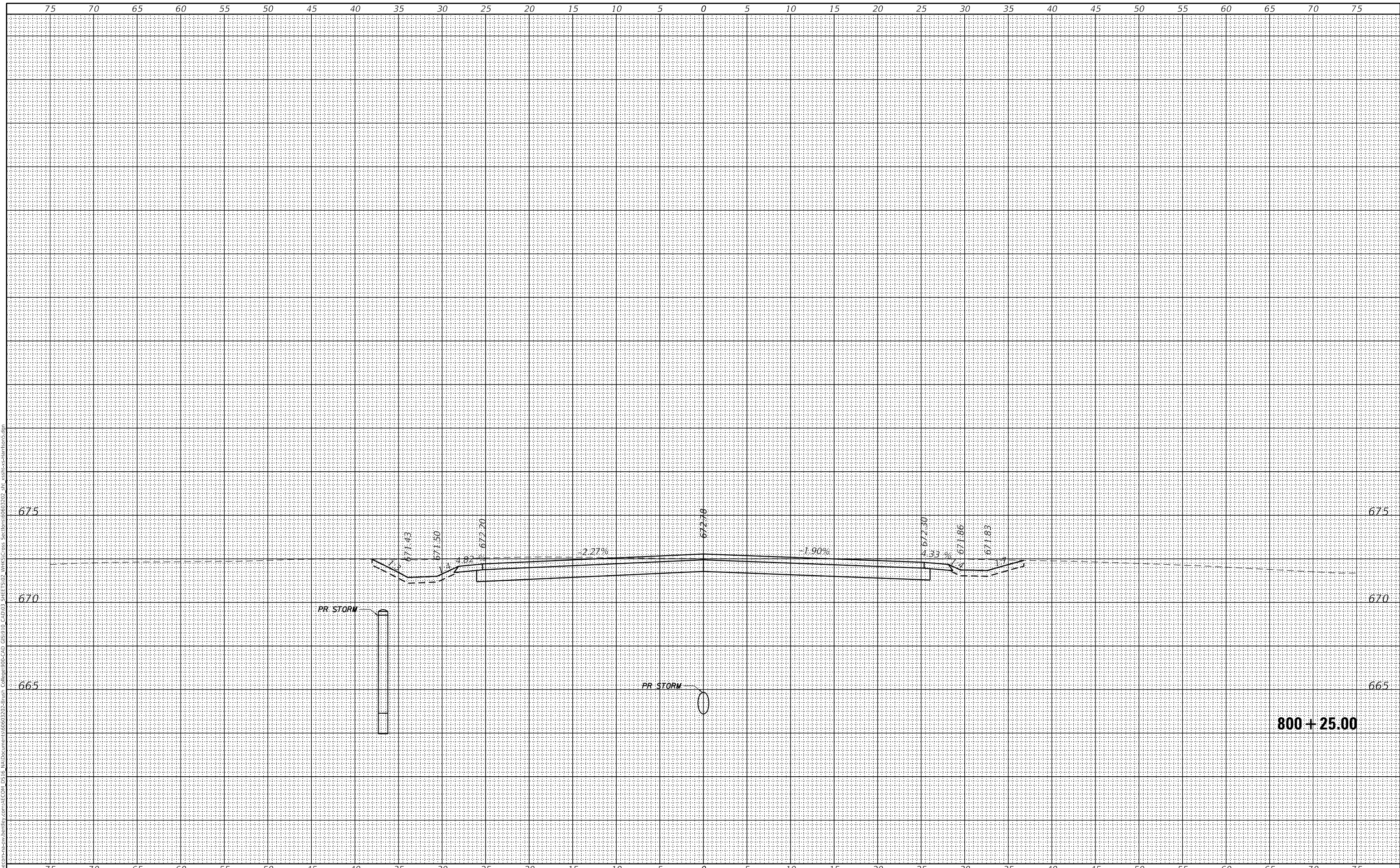




FINAL SURVEY	SURVEYED	BY	DATE
NOTE BOOK	PLOTTED		
	TEMPLATE		
	AREAS		
	CHECKED		

ORIGINAL SURVEY	SURVEYED	BY	DATE
NOTE BOOK	PLOTTED		
	TEMPLATE		
	AREAS		
	CHECKED		

MODEL: Default  
 FILE NAME: \\dallas01-pdw-server\pub\com\ecom\DS15\workspace\95893\BR\09-00933-01\Drawn\09-00933-01-100\SS-01-CAD\3 - SHEET 15 OF 26 - WHKS.dwg  
 SECTION: 09-00933-01-100  
 SHEET: 15 OF 26

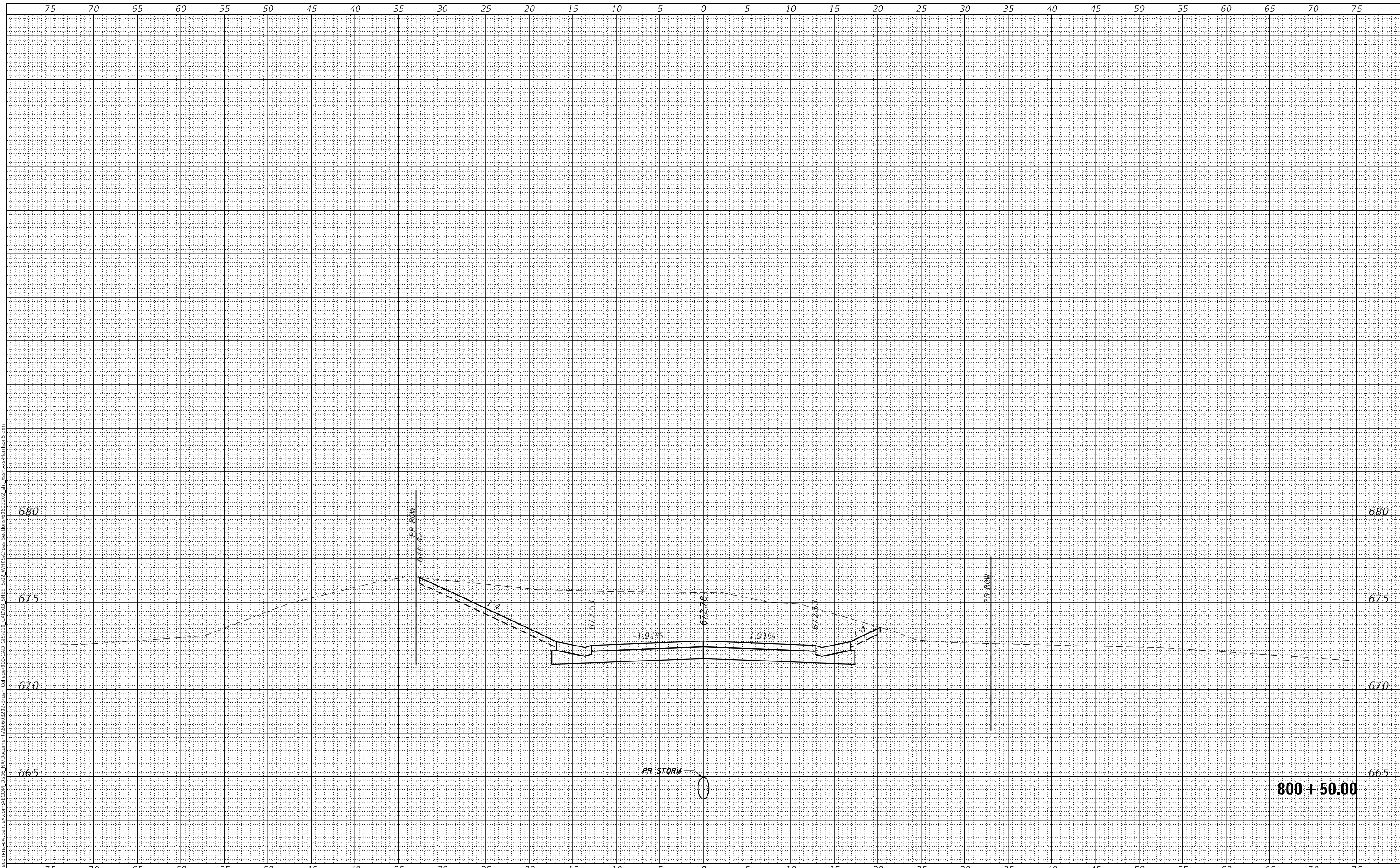


<b>whks</b> engineers + planners + land surveyors design firm no. 184001036	USER NAME = SOPERATORS	DESIGNED - -	REVISED	STATE OF ILLINOIS DEPARTMENT OF TRANSPORTATION		<b>E HARRISON AVENUE (WEST LEG)          CROSS SECTIONS</b>				F.A.U. RTE. 7448	SECTION 09-00933-01-BR	COUNTY MACON	TOTAL SHEETS 1019	SHEET NO. 962
	PLOT SCALE = 10.0000' / in.	DRAWN - -	REVISED			SCALE: 1" = 5' SHEET 2 OF 26 SHEETS STA. 800+25.00 TO STA. 800+25.00		CONTRACT NO. 95893						
PLOT DATE = 5/6/2021	CHECKED - -	REVISED	ILLINOIS FED. AID PROJECT											
	CHECKED - -	REVISED												

FINAL SURVEY	SURVEYED	BY	DATE
NOTE BOOK	PLOTTED		
NO.	TEMPLATE		
	AREAS		
	CHECKED		

ORIGINAL SURVEY	SURVEYED	BY	DATE
NOTE BOOK	PLOTTED		
NO.	TEMPLATE		
	AREAS		
	CHECKED		

MODEL: Default  
 FILE NAME: D:\workspace\p184001036\ecdm\DS15\AutoDrawings\800933-01-Br\Coll\800-Cross\_Sheets\02\_Vhks\Cross\_Sections\800933-02\_ah\_xgh\ss-harrison5.dgn



design firm  
 no. 184001036  
**whks**  
 engineers + planners + land surveyors

USER NAME = SOPERATORS	DESIGNED - -	REVISED
	CHECKED - -	REVISED
PLOT SCALE = 10.0000' / in.	DRAWN - -	REVISED
PLOT DATE = 5/6/2021	CHECKED - -	REVISED

**STATE OF ILLINOIS  
 DEPARTMENT OF TRANSPORTATION**

**E HARRISON AVENUE (WEST LEG)  
 CROSS SECTIONS**

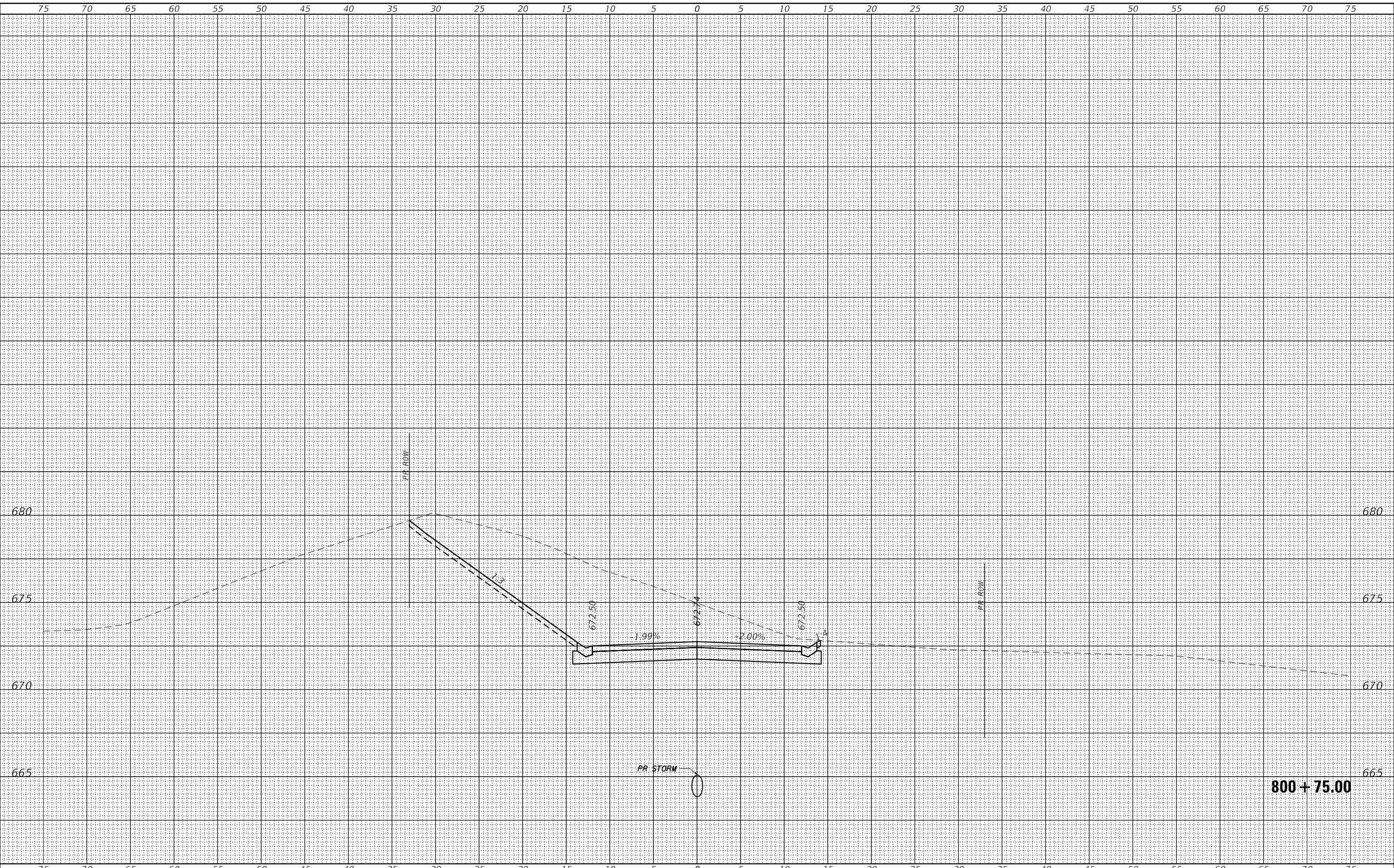
SCALE: 1" = 5'  
 SHEET 3 OF 26 SHEETS  
 STA. 800+50.00 TO STA. 800+50.00

F.A.U. RTE.	SECTION	COUNTY	TOTAL SHEETS	SHEET NO.
7448	09-00933-01-BR	MACON	1019	963
CONTRACT NO. 95893				
ILLINOIS FED. AID PROJECT				

FINAL SURVEY	SURVEYED	BY	DATE
NOTE BOOK	PLOTTED		
NO.	TEMPLATE		
	AREAS CHECKED		
	AREAS CHECKED		

ORIGINAL SURVEY	SURVEYED	BY	DATE
NOTE BOOK	PLOTTED		
NO.	TEMPLATE		
	AREAS CHECKED		
	AREAS CHECKED		

MODEL: Default  
 FILE NAME: Z:\workspace\sw\residents\com\ECOM\_D5\13\13\Documents\80603202\13\Sheet\_Cross\_Section\_80603202.dwg  
 User: soperators  
 SHEET: 102 - VTKS-Cross\_Section\_80603202.dwg  
 Date: 5/6/2021



**whks**  
 engineers • planners • land surveyors  
 design firm no. 184001036

USER NAME = SOPERATORS	DESIGNED - -	REVISED
	CHECKED - -	REVISED
PLOT SCALE = 10.0000' / in.	DRAWN - -	REVISED
PLOT DATE = 5/6/2021	CHECKED - -	REVISED

**STATE OF ILLINOIS  
 DEPARTMENT OF TRANSPORTATION**

**E HARRISON AVENUE (WEST LEG)  
 CROSS SECTIONS**

SCALE: 1" = 5'  
 SHEET 4 OF 26 SHEETS  
 STA. 800+75.00 TO STA. 800+75.00

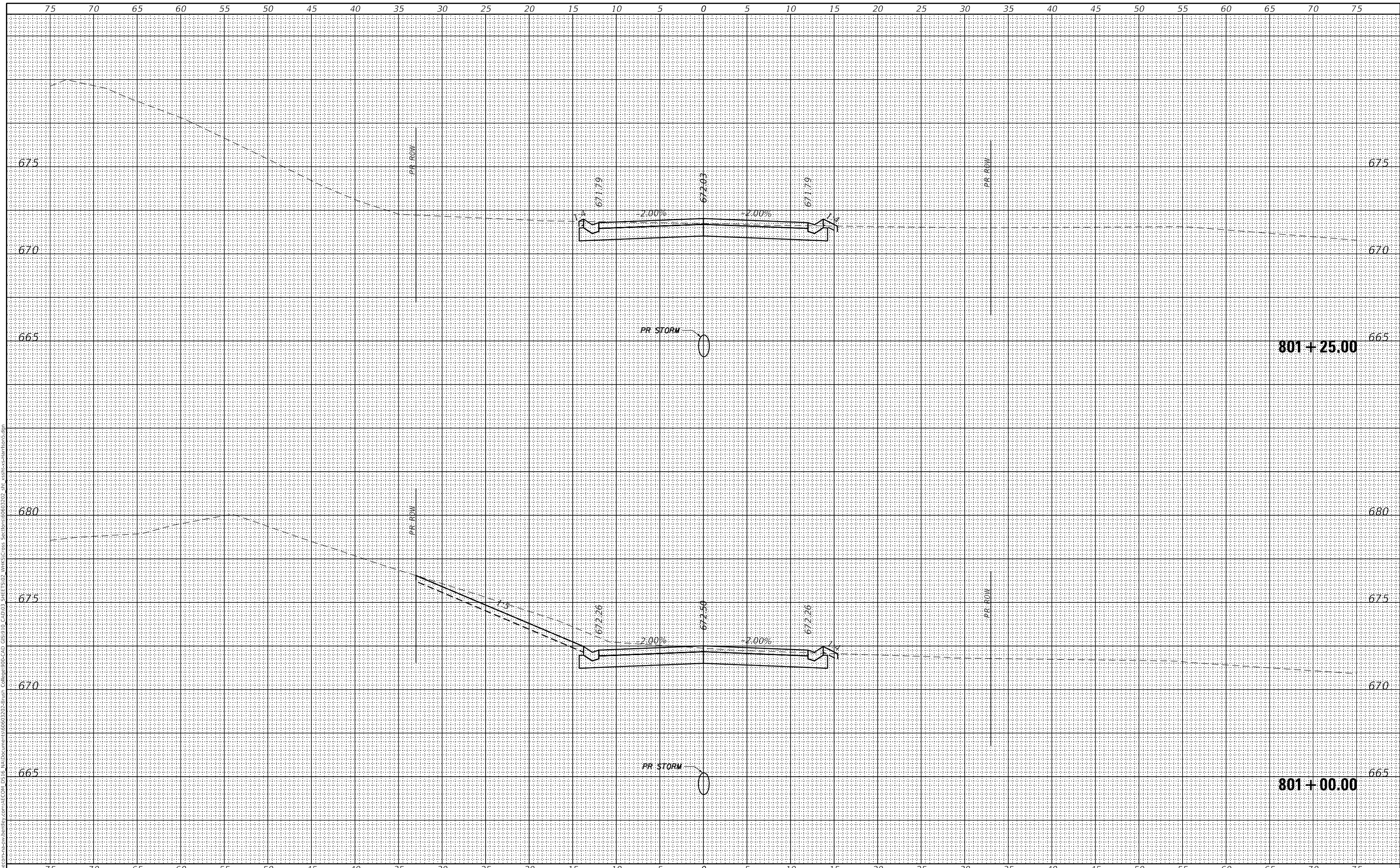
F.A.U. RTE.	SECTION	COUNTY	TOTAL SHEETS	SHEET NO.
7448	09-00933-01-BR	MACON	1019	964
CONTRACT NO. 95893				
ILLINOIS FED. AID PROJECT				



DATE	
BY	
FINAL SURVEY	SURVEYED
NOTE BOOK	PLOTTED
NO.	TEMPLATE
	AREAS
	CHECKED

DATE	
BY	
ORIGINAL SURVEY	SURVEYED
NOTE BOOK	PLOTTED
NO.	TEMPLATE
	AREAS
	CHECKED

MODEL: Default  
 FILE NAME: D:\workspace\harrison\harrison\ECOM\_D515\Auto\Documents\8063302\8063302.dwg  
 PROJECT: 09-00933-01-01  
 SHEET: 5 OF 26  
 DATE: 5/6/2021



design firm  
 no. 184001036  
**whks**  
 engineers + planners + land surveyors

USER NAME = SOPERATORS	DESIGNED - -	REVISED
	CHECKED - -	REVISED
PLOT SCALE = 10.0000' / in.	DRAWN - -	REVISED
PLOT DATE = 5/6/2021	CHECKED - -	REVISED

**STATE OF ILLINOIS  
 DEPARTMENT OF TRANSPORTATION**

**E HARRISON AVENUE (WEST LEG)  
 CROSS SECTIONS**

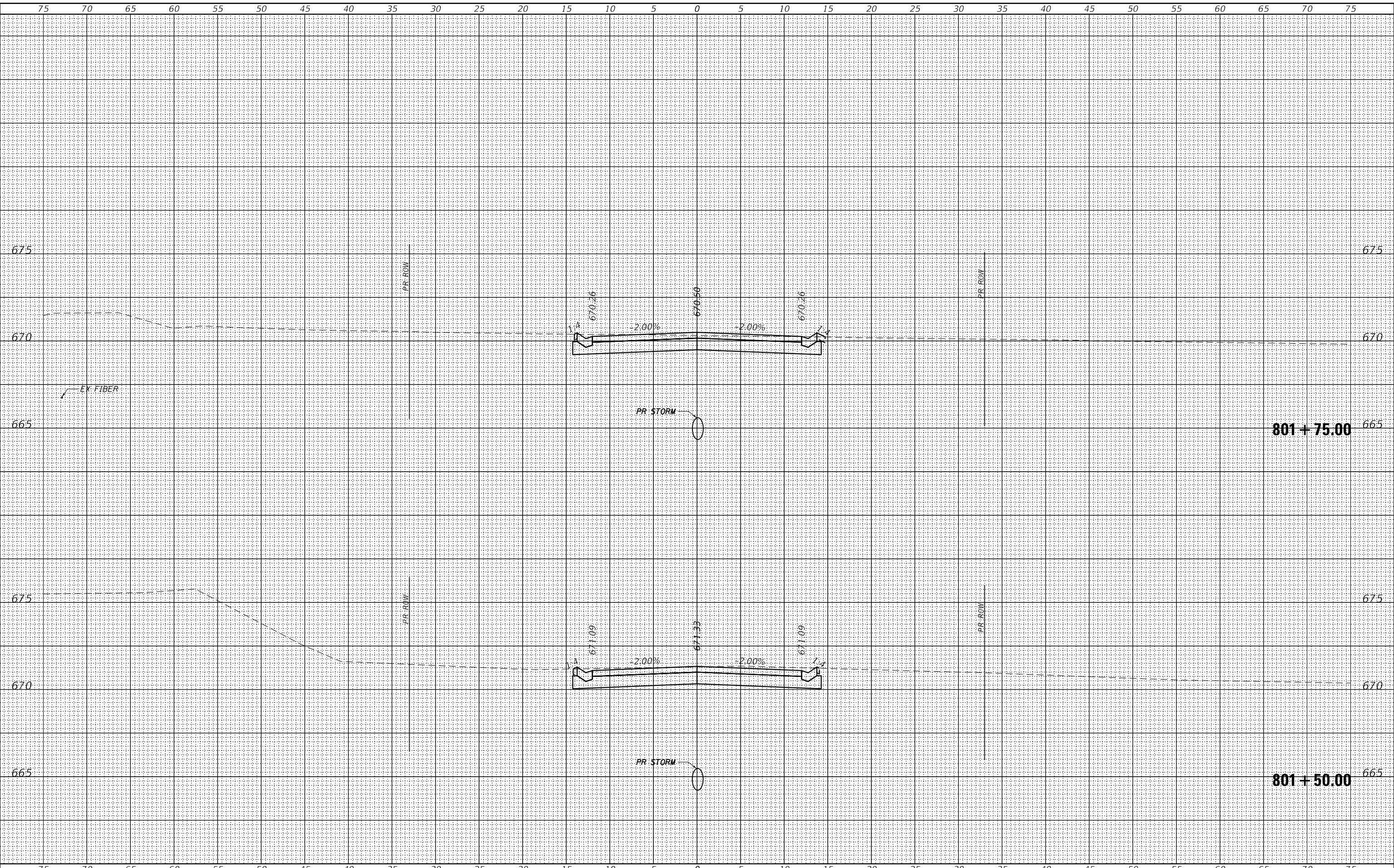
SCALE: 1" = 5'    SHEET 5 OF 26 SHEETS    STA. 801+00.00 TO STA. 801+25.00

F.A.U. RTE.	SECTION	COUNTY	TOTAL SHEETS	SHEET NO.
7448	09-00933-01-BR	MACON	1019	965
CONTRACT NO. 95893				
ILLINOIS FED. AID PROJECT				

DATE	
BY	
FINAL SURVEY	
SURVEYED	
NOTED BOOK	
TEMPLE	
AREAS CHECKED	
PLotted	
AREAS CHECKED	

DATE	
BY	
ORIGINAL SURVEY	
SURVEYED	
NOTED BOOK	
TEMPLE	
AREAS CHECKED	
PLotted	
AREAS CHECKED	

MODEL: Definit  
 FILE NAME: \\nas101\share\hobby\com\ECOM\_DS15\W\Documents\80603302\80603302\_SHEET502\_VHKS\_Cross\_Section\_801+50.00.dwg  
 PROJECT: 80603302 - Hwy 63 Cross Section 801+50.00  
 SHEET: 502 - VHS Cross Section 801+50.00  
 DATE: 5/6/2021  
 DRAWN: JKH  
 CHECKED: JKH  
 DESIGNED: JKH



design firm  
 no. 184001036  
**whks**  
 engineers • planners • land surveyors

USER NAME = SOPERATORS	DESIGNED - -	REVISED
PLOT SCALE = 10.0000' / in.	CHECKED - -	REVISED
PLOT DATE = 5/6/2021	DRAWN - -	REVISED
	CHECKED - -	REVISED

**STATE OF ILLINOIS**  
**DEPARTMENT OF TRANSPORTATION**

**E HARRISON AVENUE (WEST LEG)**  
**CROSS SECTIONS**

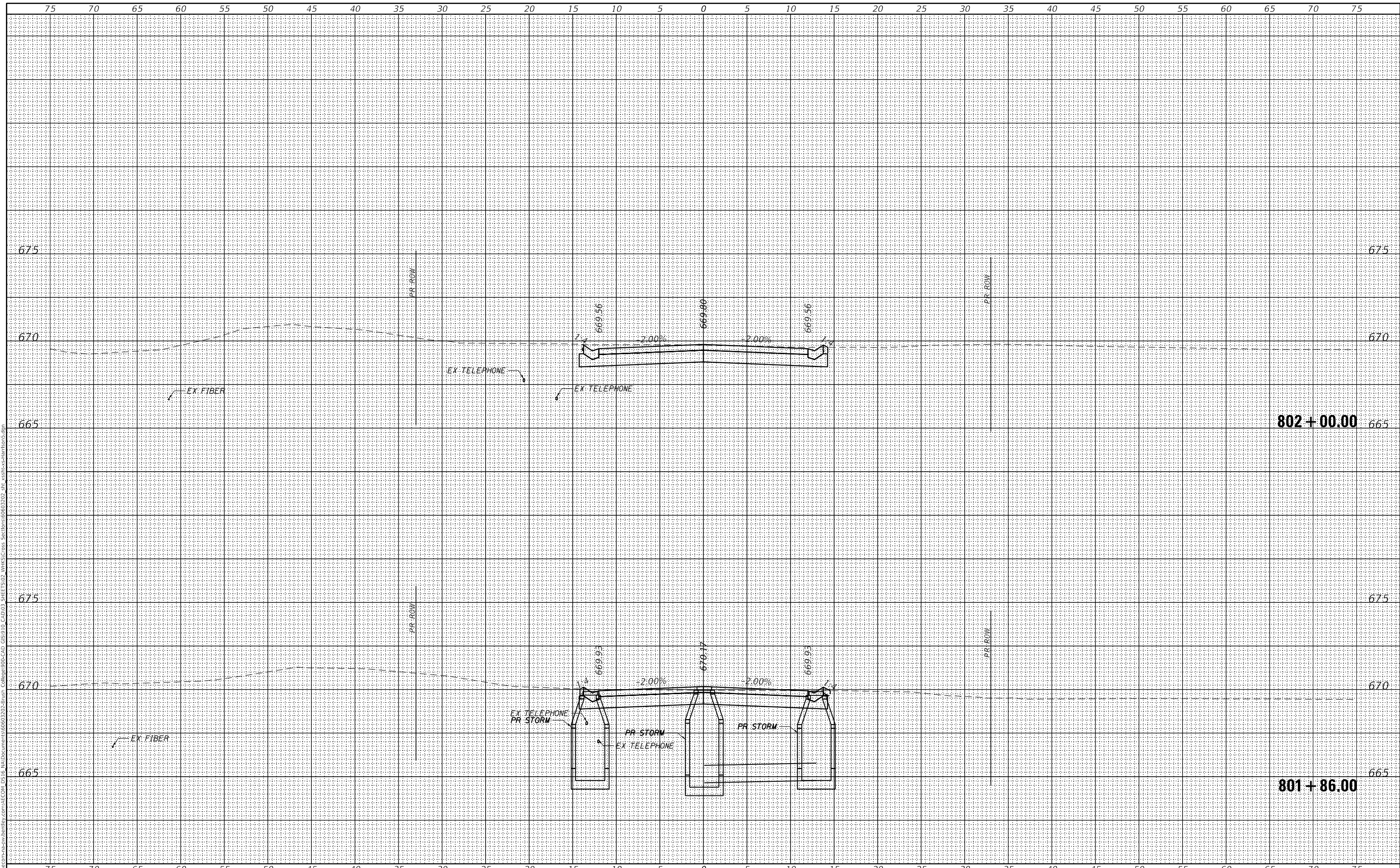
SCALE: 1" = 5'  
 SHEET 6 OF 26 SHEETS  
 STA. 801+50.00 TO STA. 801+75.00

F.A.U. RTE.	SECTION	COUNTY	TOTAL SHEETS	SHEET NO.
7448	09-00933-01-BR	MACON	1019	966
CONTRACT NO. 95893				
ILLINOIS FED. AID PROJECT				

BY	DATE
SURVEYED	DATE
PLOTTED	DATE
TEMPLATE	DATE
NOTED	DATE
BOOK	DATE
AREAS	DATE
CHECKED	DATE

BY	DATE
SURVEYED	DATE
PLOTTED	DATE
TEMPLATE	DATE
NOTED	DATE
BOOK	DATE
AREAS	DATE
CHECKED	DATE

MODEL: Default  
 FILE: M:\Iris\Drawings\2019\184001036\184001036.dwg  
 USER: soperators  
 DATE: 5/6/2021  
 PLOT SCALE: 10.0000' / in.  
 PLOT DATE: 5/6/2021



**whks**  
 engineers + planners + land surveyors

DESIGNED	-	REVISOR	-
CHECKED	-	REVISOR	-
DRAWN	-	REVISOR	-
CHECKED	-	REVISOR	-

**STATE OF ILLINOIS**  
**DEPARTMENT OF TRANSPORTATION**


**E HARRISON AVENUE (WEST LEG)**  
**CROSS SECTIONS**  
 SCALE: 1" = 5'      SHEET 7 OF 26 SHEETS      STA. 801+86.00 TO STA. 802+00.00

F.A.U. RTE.	SECTION	COUNTY	TOTAL SHEETS	SHEET NO.
7448	09-00933-01-BR	MACON	1019	967
CONTRACT NO. 95893				
ILLINOIS FED. AID PROJECT				

FINAL SURVEY	SURVEYED	BY	DATE
NOTE BOOK	PLOTTED		
NO.	TEMPLATE		
	AREAS		
	CHECKED		

ORIGINAL SURVEY	SURVEYED	BY	DATE
NOTE BOOK	PLOTTED		
NO.	TEMPLATE		
	AREAS		
	CHECKED		

MODEL: Default  
 FILE NAME: D:\projects\184001036\184001036.dwg  
 USER: soperators  
 DATE: 5/6/2021  
 PLOT SCALE: 10.0000' / in.  
 PLOT DATE: 5/6/2021



design firm  
 no. 184001036  
**whks**  
 engineers + planners + land surveyors

USER NAME = SOPERATORS	DESIGNED - -	REVISED
	CHECKED - -	REVISED
PLOT SCALE = 10.0000' / in.	DRAWN - -	REVISED
PLOT DATE = 5/6/2021	CHECKED - -	REVISED

**STATE OF ILLINOIS  
 DEPARTMENT OF TRANSPORTATION**

**E HARRISON AVENUE (WEST LEG)  
 CROSS SECTIONS**

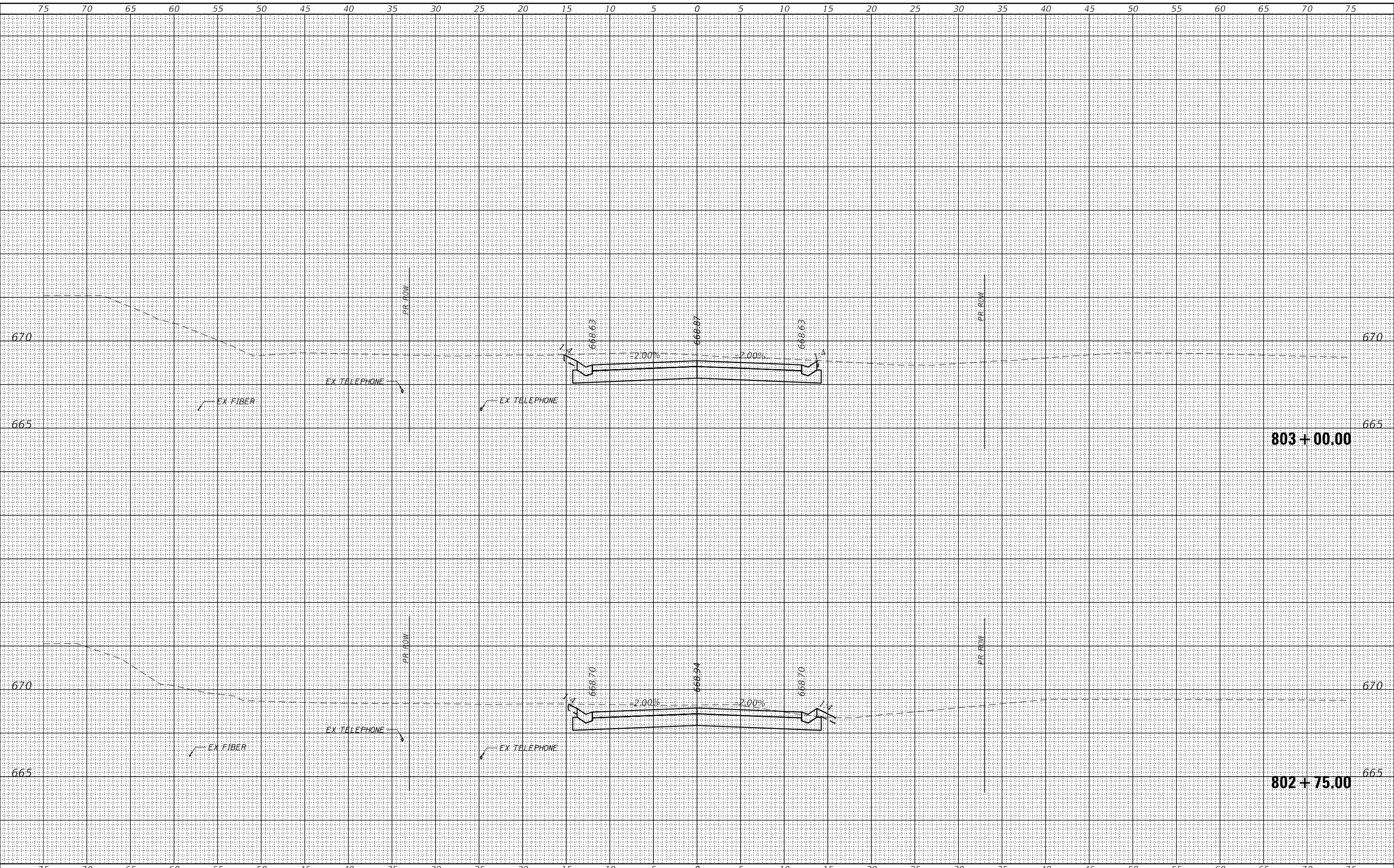
SCALE: 1" = 5' SHEET 8 OF 26 SHEETS STA. 802+25.00 TO STA. 802+50.00

F.A.U. RTE.	SECTION	COUNTY	TOTAL SHEETS	SHEET NO.
7448	09-00933-01-BR	MACON	1019	968
CONTRACT NO. 95893				
ILLINOIS FED. AID PROJECT				

DATE	
BY	
FINAL SURVEY	SURVEYED
NOTE BOOK	PLOTTED
NO.	TEMPLATE
	AREAS CHECKED

DATE	
BY	
ORIGINAL SURVEY	SURVEYED
NOTE BOOK	PLOTTED
NO.	TEMPLATE
	AREAS CHECKED

MODEL: Default  
 FILE NAME: D:\data\p184001036\whks\184001036\184001036-01-01-01.dwg  
 DESIGNER: whks  
 DATE: 5/6/2021  
 PROJECT: E HARRISON AVENUE (WEST LEG) CROSS SECTIONS  
 SHEET: 9 OF 26 SHEETS  
 STA: 802+75.00 TO STA: 803+00.00



design firm  
no. 184001036

engineers + planners + land surveyors

USER NAME = SOPERATORS	DESIGNED - -	REVISED
PLOT SCALE = 10.0000' / in.	CHECKED - -	REVISED
PLOT DATE = 5/6/2021	DRAWN - -	REVISED
	CHECKED - -	REVISED

**STATE OF ILLINOIS  
DEPARTMENT OF TRANSPORTATION**

**E HARRISON AVENUE (WEST LEG)  
CROSS SECTIONS**

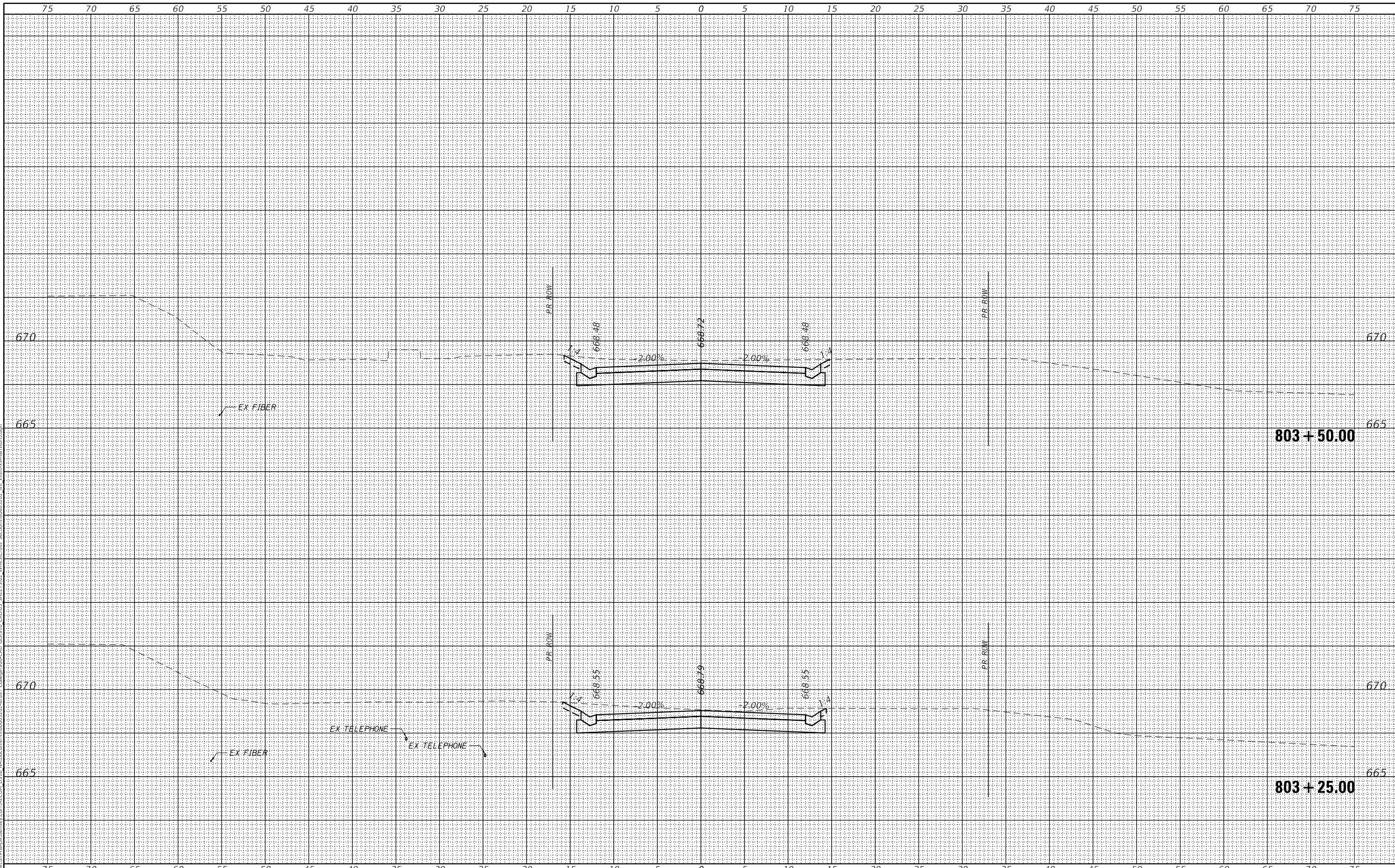
SCALE: 1" = 5'  
 SHEET 9 OF 26 SHEETS  
 STA. 802+75.00 TO STA. 803+00.00

F.A.U. RTE.	SECTION	COUNTY	TOTAL SHEETS	SHEET NO.
7448	09-00933-01-BR	MACON	1019	969
CONTRACT NO. 95893				
ILLINOIS FED. AID PROJECT				

BY	DATE
FINAL SURVEY	SURVEYED
NOTE BOOK	PLOTTED
	TEMPLATE
	AREAS CHECKED

BY	DATE
ORIGINAL SURVEY	SURVEYED
NOTE BOOK	PLOTTED
	TEMPLATE
	AREAS CHECKED

MODEL: Definit  
 FILE NAME: \\nas02-01-001\shared\shirley.com\ECOM\_D\515\_Mid\_Document\80603202\80603202\_SHEET502\_Vtrk5Cross\_Section80603202\_ahx\_sht5.aia\shirley.com



Design firm no. 184001036

**whks**  
 engineers • planners • land surveyors

USER NAME = SOPERATORS	DESIGNED - -	REVISED
PLOT SCALE = 10.0000' / in.	CHECKED - -	REVISED
PLOT DATE = 5/6/2021	DRAWN - -	REVISED
	CHECKED - -	REVISED

**STATE OF ILLINOIS  
 DEPARTMENT OF TRANSPORTATION**

**E HARRISON AVENUE (WEST LEG)  
 CROSS SECTIONS**

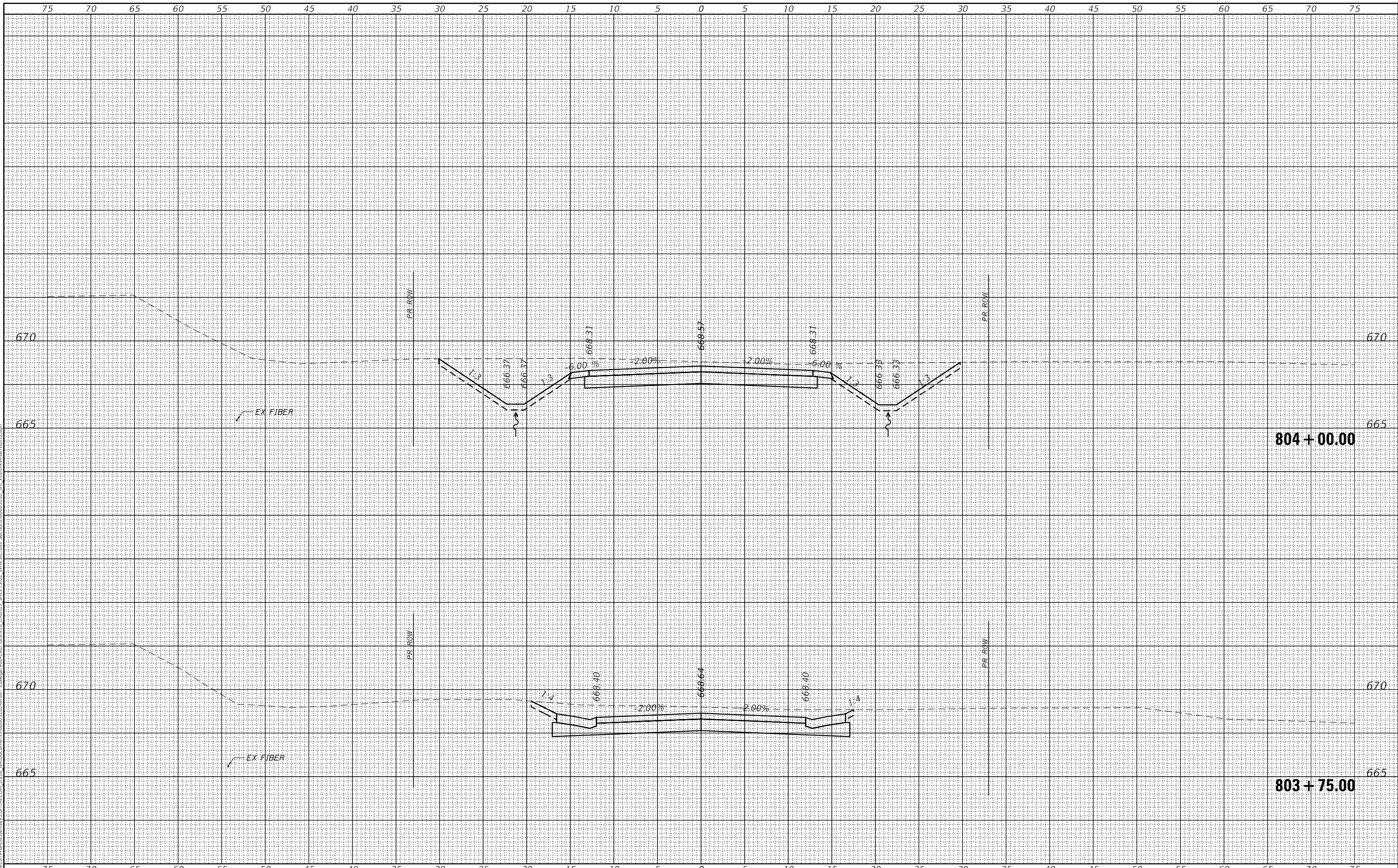
SCALE: 1" = 5' SHEET 10 OF 26 SHEETS STA. 803+25.00 TO STA. 803+50.00

F.A.U. RTE.	SECTION	COUNTY	TOTAL SHEETS	SHEET NO.
7448	09-00933-01-BR	MACON	1019	970
CONTRACT NO. 95893			ILLINOIS FED. AID PROJECT	

FINAL SURVEY	SURVEYED	DATE
NOTE BOOK	PLOTTED	
AREA'S	TEMPLATE	
CHECKED	AREAS	

ORIGINAL SURVEY	SURVEYED	DATE
NOTE BOOK	PLOTTED	
AREA'S	TEMPLATE	
CHECKED	AREAS	

MODEL: Definit  
 FILE NAME: \\nas01\p01\swa\bsenior\coms\ECON\_D515\w\Documents\8063202\Invert\_Calculat09-CAD-GS910-CAD\3-SHEET502-VIWS-Cross\_Section\_803+75.00.sht  
 PROJECT: 184001036



USER NAME = SOPERATORS	DESIGNED - -	REVISED
	CHECKED - -	REVISED
PLOT SCALE = 10.0000' / in.	DRAWN - -	REVISED
PLOT DATE = 5/6/2021	CHECKED - -	REVISED

**STATE OF ILLINOIS  
DEPARTMENT OF TRANSPORTATION**

**E HARRISON AVENUE (WEST LEG)  
CROSS SECTIONS**

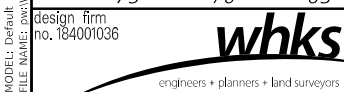
SCALE: 1" = 5'    SHEET 11 OF 26 SHEETS    STA. 803+75.00 TO STA. 804+00.00

F.A.U. RTE.	SECTION	COUNTY	TOTAL SHEETS	SHEET NO.
7448	09-00933-01-BR	MACON	1019	971
CONTRACT NO. 95893				
		ILLINOIS	FED. AID PROJECT	

BY	DATE
FINAL SURVEY	SURVEYED
NOTE BOOK	PLOTTED
AREA'S CHECKED	TEMPLATE
	AREAS CHECKED

BY	DATE
ORIGINAL SURVEY	SURVEYED
NOTE BOOK	PLOTTED
AREA'S CHECKED	TEMPLATE
	AREAS CHECKED

MODEL: Default  
 FILE NAME: Z:\data\p09\09-0933-01-BR\09-0933-01-BR.dwg  
 DESIGNER: *whks*  
 PROJECT: 09-0933-01-BR  
 SHEET: 12 OF 26  
 DATE: 5/6/2021



USER NAME = SOPERATORS	DESIGNED - -	REVISED
	CHECKED - -	REVISED
PLOT SCALE = 10.0000' / in.	DRAWN - -	REVISED
PLOT DATE = 5/6/2021	CHECKED - -	REVISED

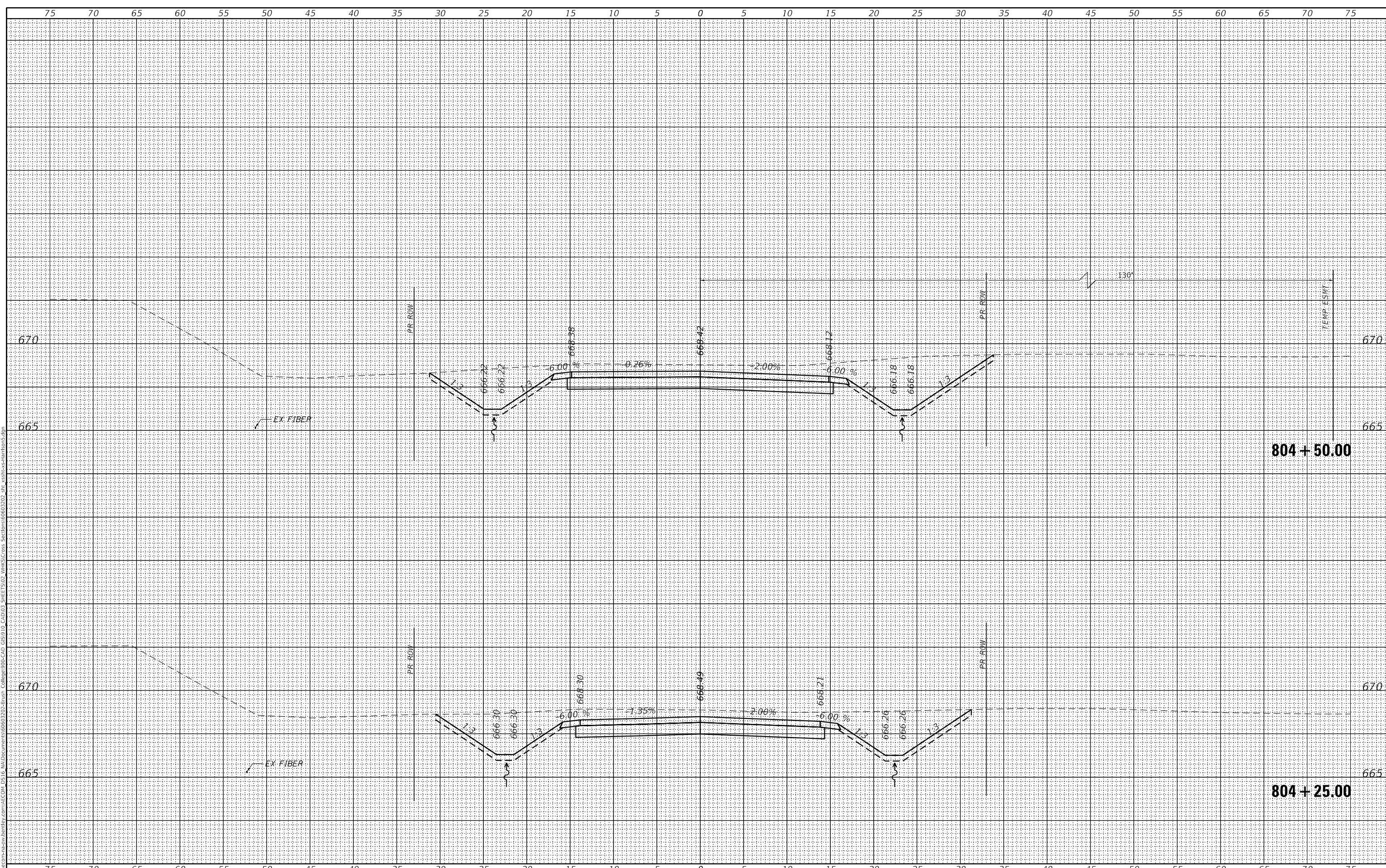
**STATE OF ILLINOIS  
DEPARTMENT OF TRANSPORTATION**

**E HARRISON AVENUE (WEST LEG)  
CROSS SECTIONS**

SCALE: 1" = 5'

SHEET 12 OF 26 SHEETS STA. 804+25.00 TO STA. 804+50.00

F.A.U. RTE. 7448	SECTION 09-00933-01-BR	COUNTY MACON	TOTAL SHEETS 1019	SHEET NO. 972
CONTRACT NO. 95893				
ILLINOIS		FED. AID PROJECT		

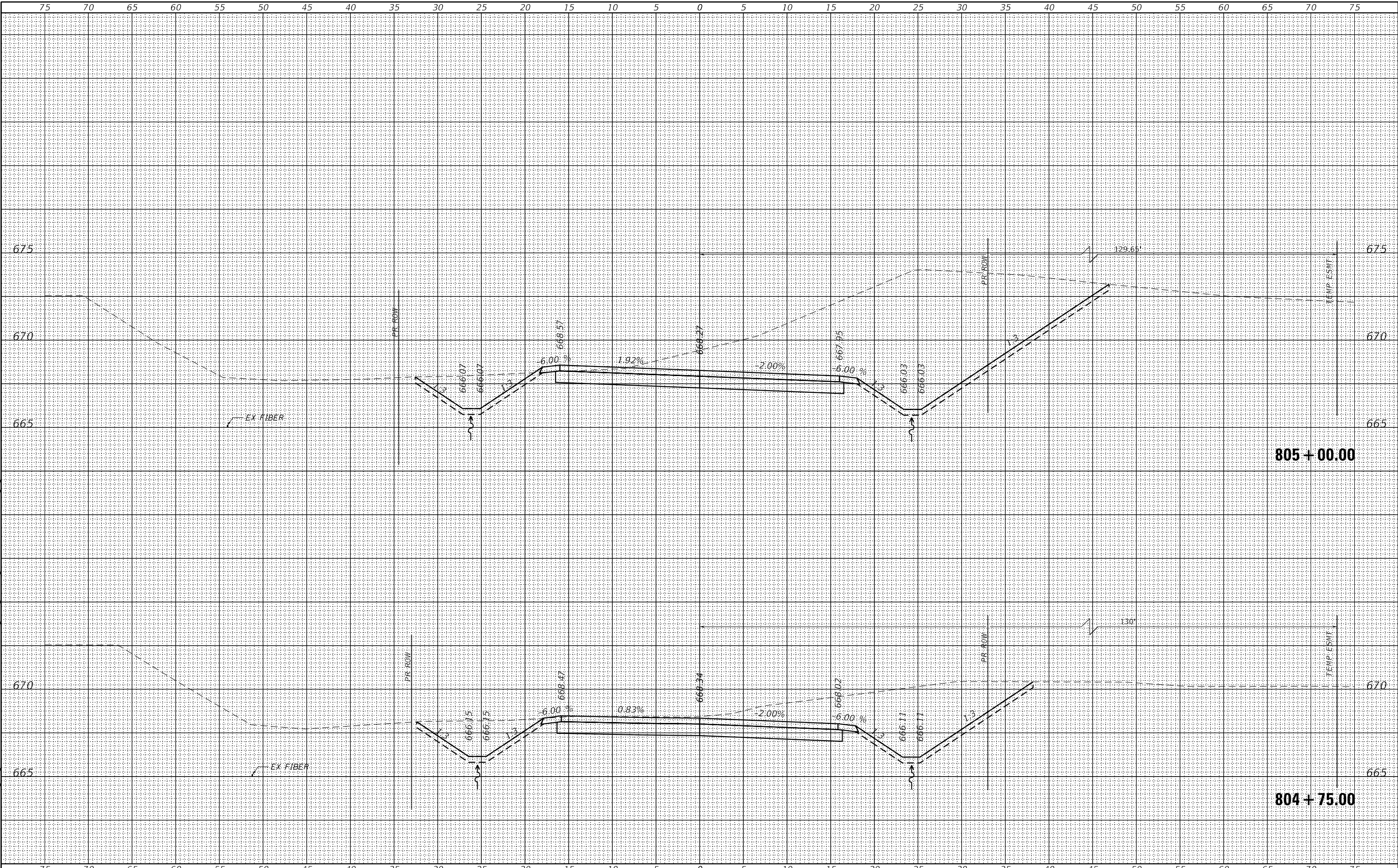




FINAL SURVEY	SURVEYED	DATE
SURVEY BOOK	PLOTTED	
NO.	TEMPLATE	
	AREAS	
	CHECKED	

ORIGINAL SURVEY	SURVEYED	DATE
SURVEY BOOK	PLOTTED	
NO.	TEMPLATE	
	AREAS	
	CHECKED	

MODEL: Default  
 FILE NAME: D:\projects\p184001036\whks\184001036.ecad\DS15\184001036\184001036.dwg  
 USER: soperators  
 PROJECT: E HARRISON AVENUE (WEST LEG)  
 SHEET: 13 OF 26  
 DATE: 5/6/2021



**whks**  
 engineers • planners • land surveyors  
 design firm  
 no. 184001036

USER NAME =	SOPERATORS	DESIGNED -	-	REVISED
		CHECKED -	-	REVISED
PLOT SCALE =	10.0000' / in.	DRAWN -	-	REVISED
PLOT DATE =	5/6/2021	CHECKED -	-	REVISED

**STATE OF ILLINOIS**  
**DEPARTMENT OF TRANSPORTATION**

**E HARRISON AVENUE (WEST LEG)**  
**CROSS SECTIONS**  
 SCALE: 1" = 5'  
 SHEET 13 OF 26 SHEETS  
 STA. 804+75.00 TO STA. 805+00.00

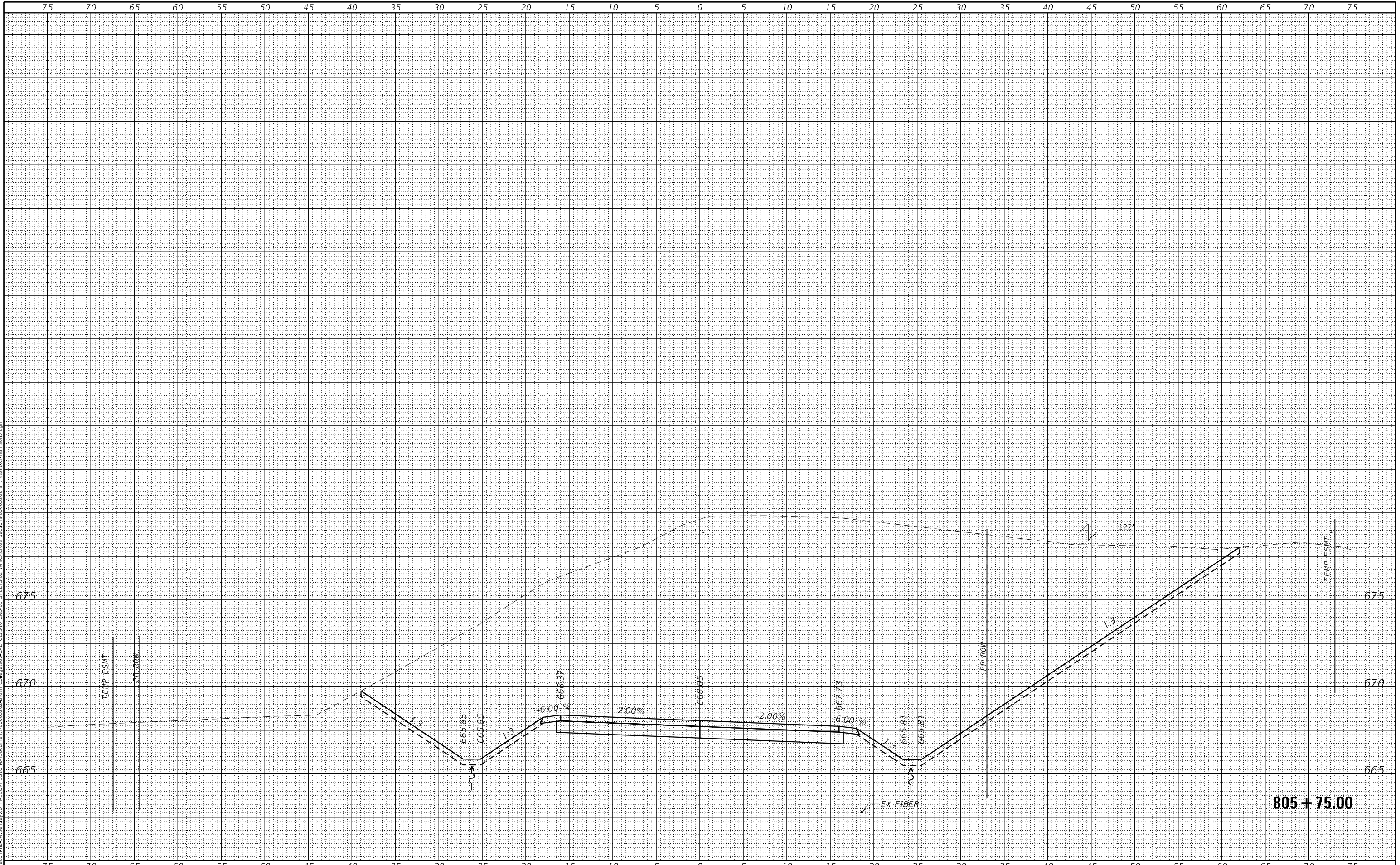
F.A.U. RTE.	SECTION	COUNTY	TOTAL SHEETS	SHEET NO.
7448	09-00933-01-BR	MACON	1019	973
CONTRACT NO. 95893				
ILLINOIS FED. AID PROJECT				



DATE	
BY	
FINAL SURVEY	SURVEYED
NOTE BOOK	PLOTTED
NO.	TEMPLATE
	AREAS
	CHECKED

DATE	
BY	
ORIGINAL SURVEY	SURVEYED
NOTE BOOK	PLOTTED
NO.	TEMPLATE
	AREAS
	CHECKED

MODEL: Default  
 FILE NAME: \\d:\projects\184001036\184001036.ecad\184001036.dwg  
 USER: soperators  
 DATE: 5/6/2021  
 TIME: 10:00:00  
 PLOT SCALE: 10.0000' / in.  
 PLOT DATE: 5/6/2021



**whks**  
 engineers + planners + land surveyors  
 design firm  
 no. 184001036

USER NAME = SOPERATORS	DESIGNED - -	REVISED
	CHECKED - -	REVISED
PLOT SCALE = 10.0000' / in.	DRAWN - -	REVISED
PLOT DATE = 5/6/2021	CHECKED - -	REVISED

**STATE OF ILLINOIS  
 DEPARTMENT OF TRANSPORTATION**

**E HARRISON AVENUE (WEST LEG)  
 CROSS SECTIONS**

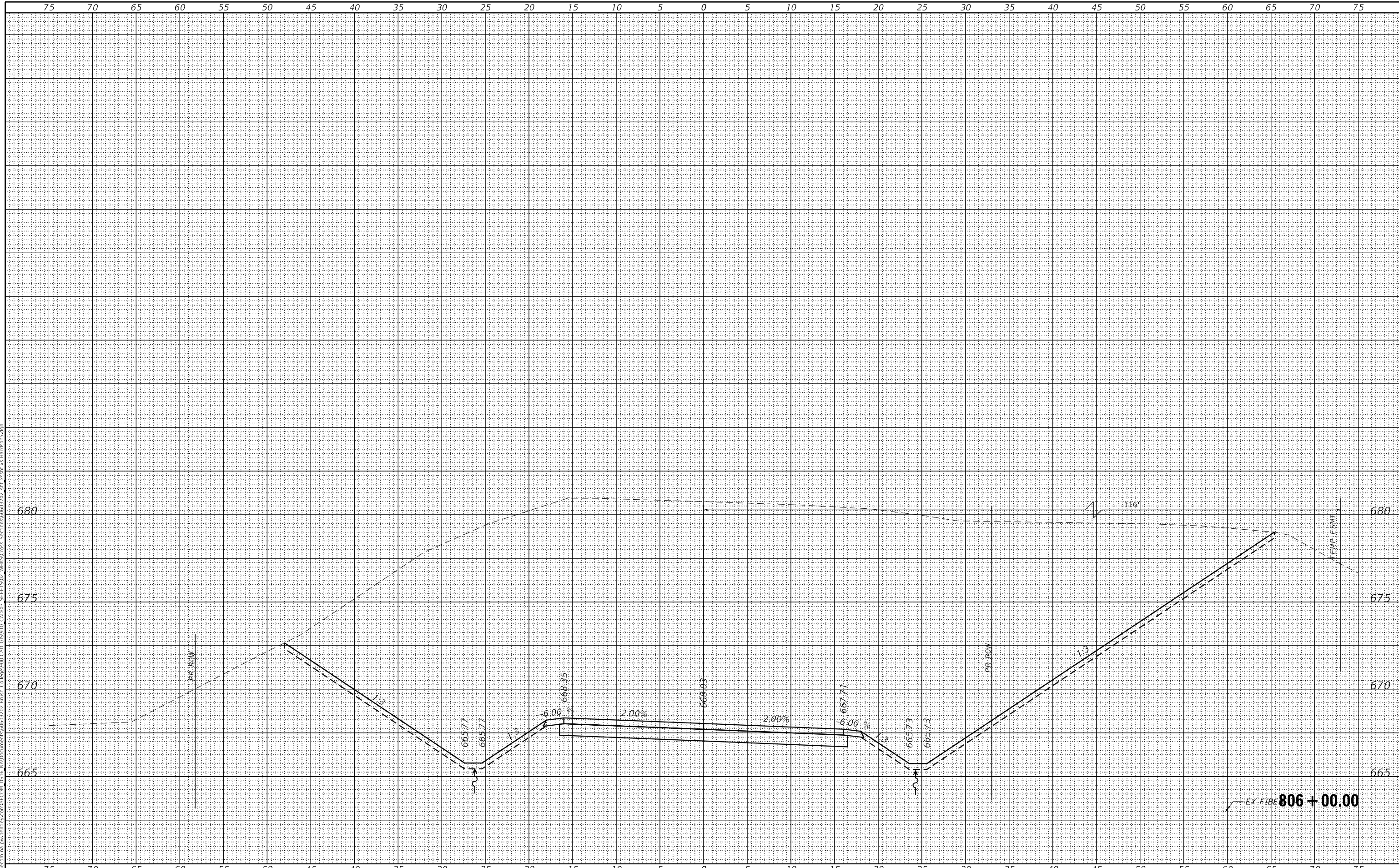
SCALE: 1" = 5'      SHEET 15 OF 26 SHEETS      STA. 805+75.00 TO STA. 805+75.00

F.A.U. RTE.	SECTION	COUNTY	TOTAL SHEETS	SHEET NO.
7448	09-00933-01-BR	MACON	1019	975
				CONTRACT NO. 95893
		ILLINOIS	FED. AID PROJECT	

BY	DATE

ORIGINAL SURVEY	SURVEYED	BY	DATE
NOTE BOOK	PLOTTED		
	TEMPLATE		
	AREAS CHECKED		

MODEL: Default  
 FILE NAME: D:\workspace\p184001036\ecm\DS15\WorkDocuments\8063202\Invert\Collig806-CAD\GIS\910\_CAD\03\_SHEET5102\_VTKS\Cross Sections\8063202\_ah\_xghn\ssah184001036.dgn



design firm  
 no. 184001036



USER NAME = SOPERATORS	DESIGNED - -	REVISED
PLOT SCALE = 10.0000' / in.	CHECKED - -	REVISED
PLOT DATE = 5/6/2021	DRAWN - -	REVISED
	CHECKED - -	REVISED

STATE OF ILLINOIS  
 DEPARTMENT OF TRANSPORTATION

E HARRISON AVENUE (WEST LEG)  
 CROSS SECTIONS

SCALE: 1" = 5' SHEET 16 OF 26 SHEETS STA. 806+00.00 TO STA. 806+00.00

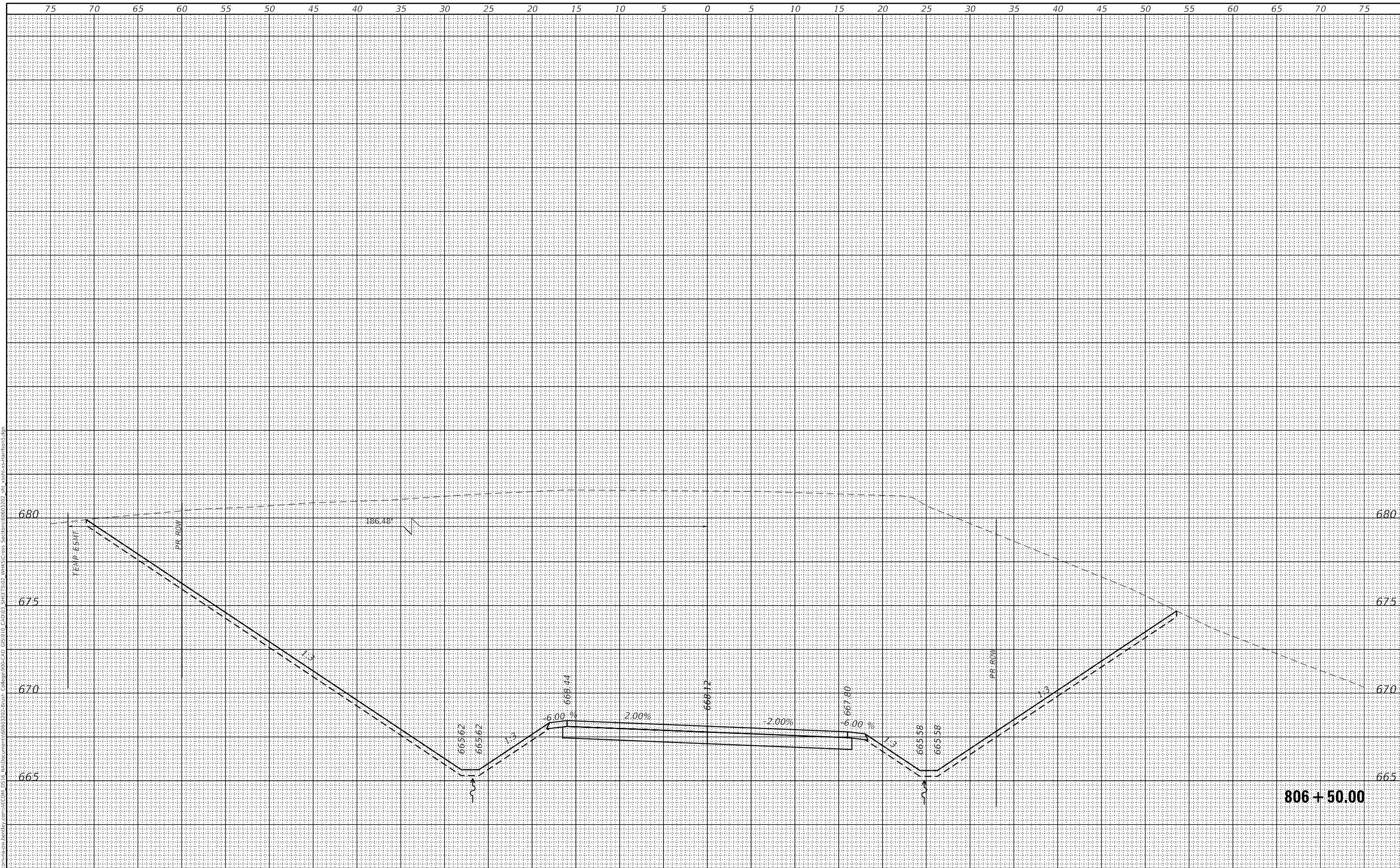
F.A.U. RTE.	SECTION	COUNTY	TOTAL SHEETS	SHEET NO.
7448	09-00933-01-BR	MACON	1019	976
CONTRACT NO. 95893				
ILLINOIS FED. AID PROJECT				



BY	DATE

ORIGINAL SURVEY	SURVEYED	BY	DATE
NOTE BOOK	PLOTTED		

MODEL: Default  
 FILE NAME: D:\work\projects\184001036\184001036.dwg  
 DESIGN FIRM: WHKS  
 PROJECT: E HARRISON AVENUE (WEST LEG) CROSS SECTIONS  
 SHEET NO.: 1019 OF 978  
 DATE: 5/6/2021



design firm  
no. 184001036

engineers • planners • land surveyors

USER NAME =	SOPERATORS	DESIGNED -	REVIS
		CHECKED -	REVIS
		DRAWN -	REVIS
		CHECKED -	REVIS

STATE OF ILLINOIS  
DEPARTMENT OF TRANSPORTATION

E HARRISON AVENUE (WEST LEG)  
CROSS SECTIONS

SCALE: 1" = 5'

SHEET 18 OF 26 SHEETS

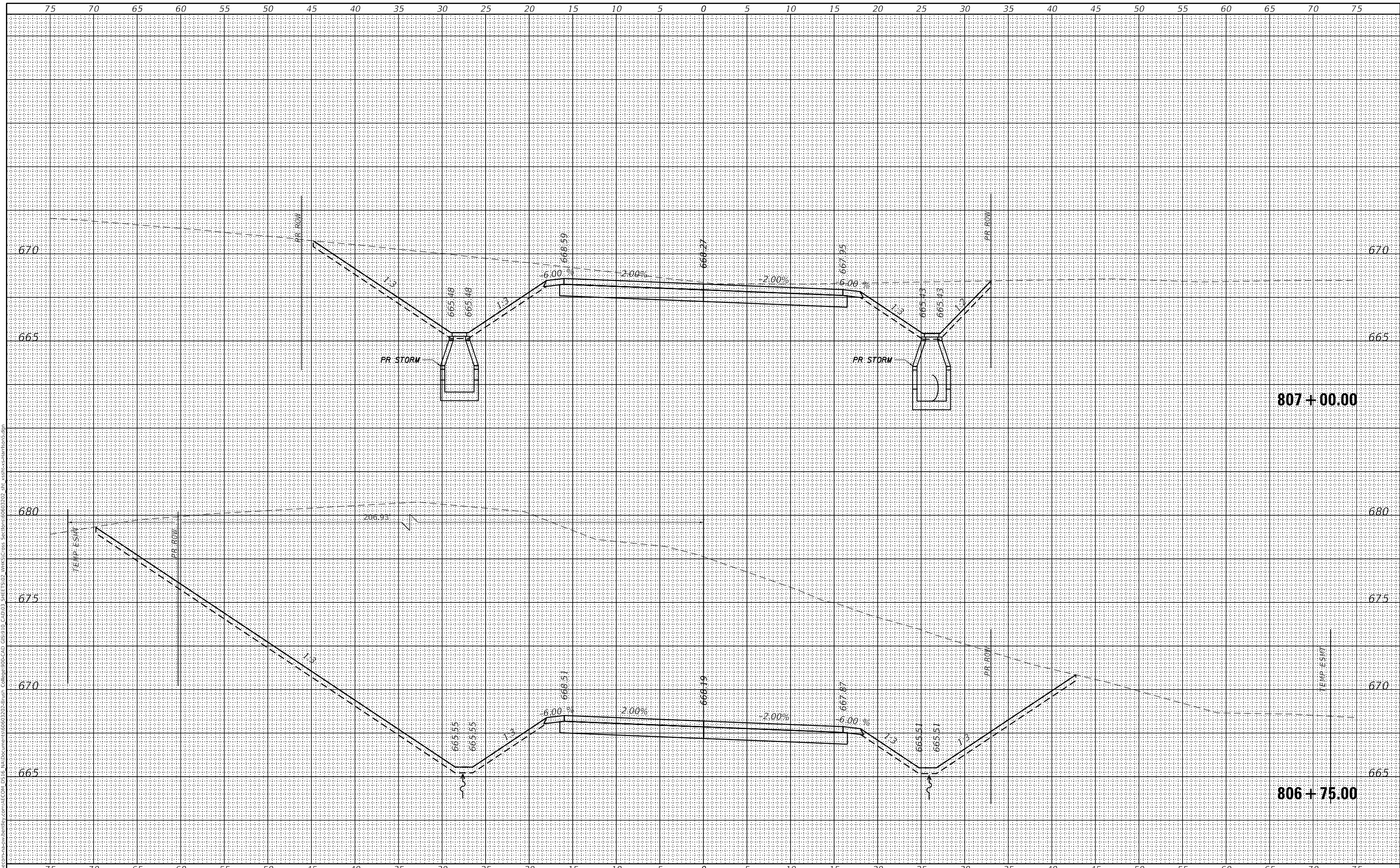
STA. 806+50.00 TO STA. 806+50.00

F.A.U. RTE.	SECTION	COUNTY	TOTAL SHEETS	SHEET NO.
7448	09-00933-01-BR	MACON	1019	978
CONTRACT NO. 95893				
ILLINOIS FED. AID PROJECT				

BY		DATE
FINAL SURVEY	SURVEYED	
NOTE BOOK	PLOTTED	
	TEMPLATE	
	AREAS CHECKED	

BY		DATE
ORIGINAL SURVEY	SURVEYED	
NOTE BOOK	PLOTTED	
	TEMPLATE	
	AREAS CHECKED	

MODEL: Default  
 FILE: \\na11e\p\061621\061621.dwg  
 DESIGNER: whks  
 PROJECT: HARRISON AVENUE WEST LEG  
 SHEET: 19 OF 26  
 DATE: 5/6/2021



design firm  
 no. 184001036



USER NAME = SOPERATORS	DESIGNED - -	REVISED
	CHECKED - -	REVISED
PLOT SCALE = 10,0000 ' / in.	DRAWN - -	REVISED
PLOT DATE = 5/6/2021	CHECKED - -	REVISED

STATE OF ILLINOIS  
 DEPARTMENT OF TRANSPORTATION

**E HARRISON AVENUE (WEST LEG)  
 CROSS SECTIONS**

SCALE: 1" = 5'

SHEET 19 OF 26 SHEETS STA. 806+75.00 TO STA. 807+00.00

F.A.U. RTE. 7448	SECTION 09-00933-01-BR	COUNTY MACON	TOTAL SHEETS 1019	SHEET NO. 979
CONTRACT NO. 95893				
ILLINOIS		FED. AID PROJECT		



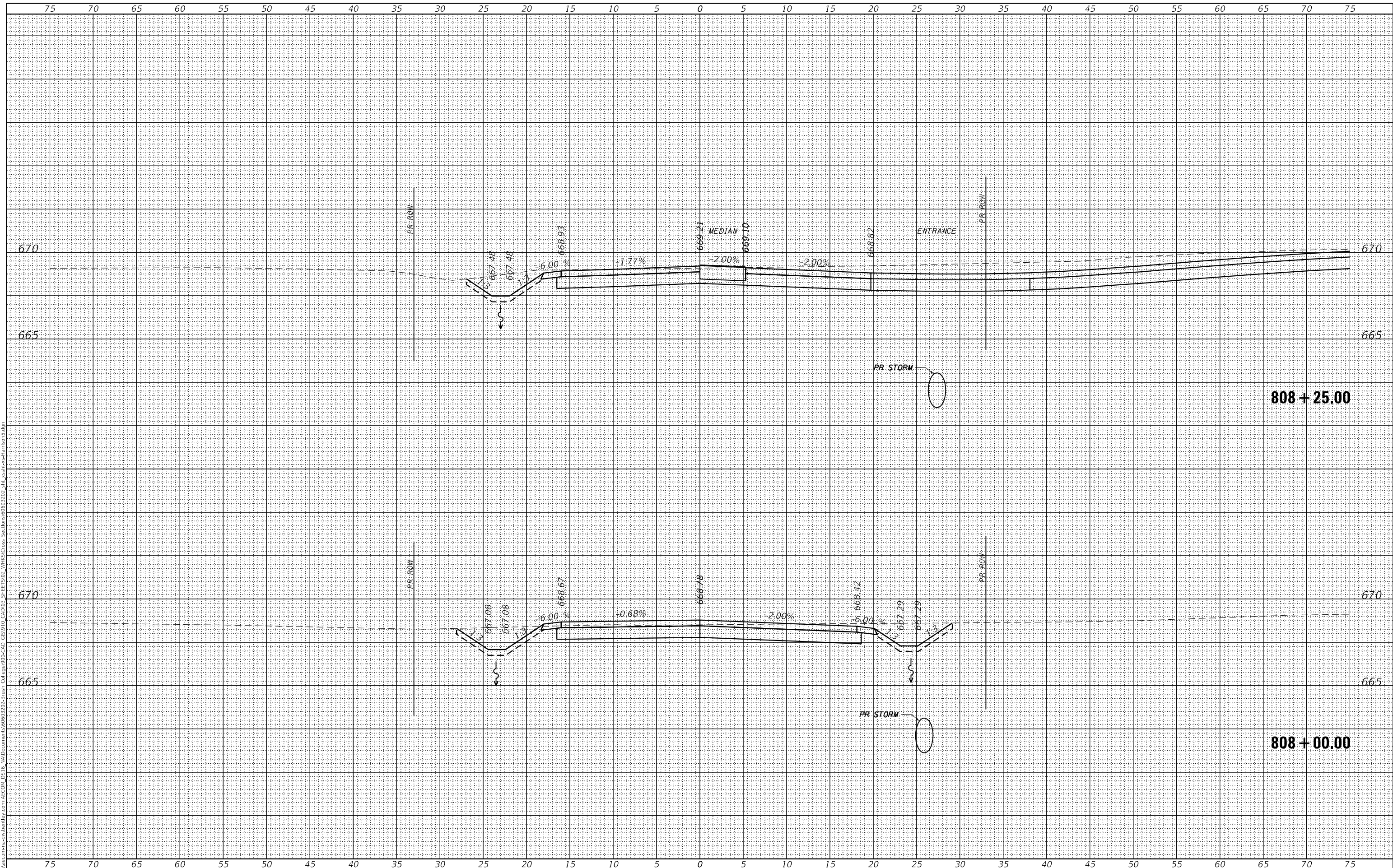




DATE	BY
<input type="checkbox"/> SURVEYED	
<input type="checkbox"/> PLOTTED	
<input type="checkbox"/> TEMPLATE	
<input type="checkbox"/> AREA'S CHECKED	
FINAL SURVEY NOTE BOOK	
NO.	

DATE	BY
<input type="checkbox"/> SURVEYED	
<input type="checkbox"/> PLOTTED	
<input type="checkbox"/> TEMPLATE	
<input type="checkbox"/> AREA'S CHECKED	
ORIGINAL SURVEY NOTE BOOK	
NO.	

MODEL: Default  
design firm no. 184001036  
FILE NAME: \\w:\projects\9426\9426.dwg  
USER: whks  
DATE: 5/6/2021 10:10:00 AM  
SECTION: 09-00933-01-BR  
SHEET: 22 OF 26  
SCALE: 1" = 5'  
STATION: 808+00.00 TO 808+25.00  
CONTRACT NO. 95893



USER NAME = SOPERATORS	DESIGNED - -	REVISED
	CHECKED - -	REVISED
PLOT SCALE = 10.0000' / in.	DRAWN - -	REVISED
PLOT DATE = 5/6/2021	CHECKED - -	REVISED

### STATE OF ILLINOIS DEPARTMENT OF TRANSPORTATION

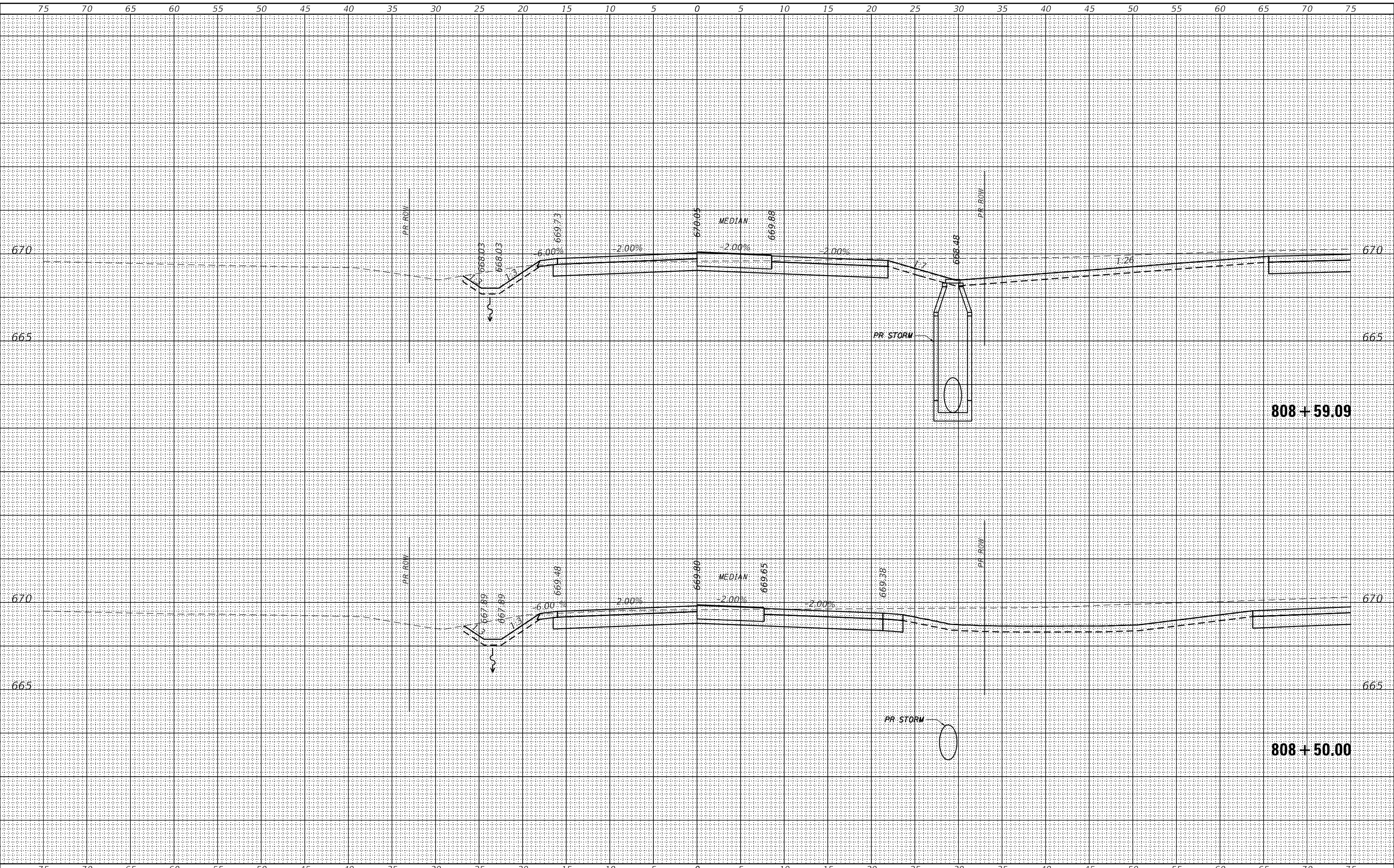
**E HARRISON AVENUE (WEST LEG)  
CROSS SECTIONS**  
SCALE: 1" = 5'    SHEET 22 OF 26 SHEETS    STA. 808+00.00 TO STA. 808+25.00

F.A.U. RTE.	SECTION	COUNTY	TOTAL SHEETS	SHEET NO.
7448	09-00933-01-BR	MACON	1019	982
CONTRACT NO. 95893				
ILLINOIS FED. AID PROJECT				

BY	DATE
FINAL SURVEY	SURVEYED
NOTE BOOK	PLOTTED
NO.	TEMPLATE
	AREAS CHECKED

BY	DATE
ORIGINAL SURVEY	SURVEYED
NOTE BOOK	PLOTTED
NO.	TEMPLATE
	AREAS CHECKED

MODEL: Default  
 FILE NAME: I:\projects\2021\184001036\184001036.dwg  
 USER: soperators  
 DATE: 5/6/2021  
 PLOT SCALE: 10.0000' / in.  
 PLOT DATE: 5/6/2021



design firm  
**whks**  
 engineers + planners + land surveyors

USER NAME = SOPERATORS	DESIGNED - -	REVISED
	CHECKED - -	REVISED
PLOT SCALE = 10.0000' / in.	DRAWN - -	REVISED
PLOT DATE = 5/6/2021	CHECKED - -	REVISED

**STATE OF ILLINOIS  
 DEPARTMENT OF TRANSPORTATION**

**E HARRISON AVENUE (WEST LEG)  
 CROSS SECTIONS**

SCALE: 1" = 5' SHEET 23 OF 26 SHEETS STA. 808+50.00 TO STA. 808+59.09

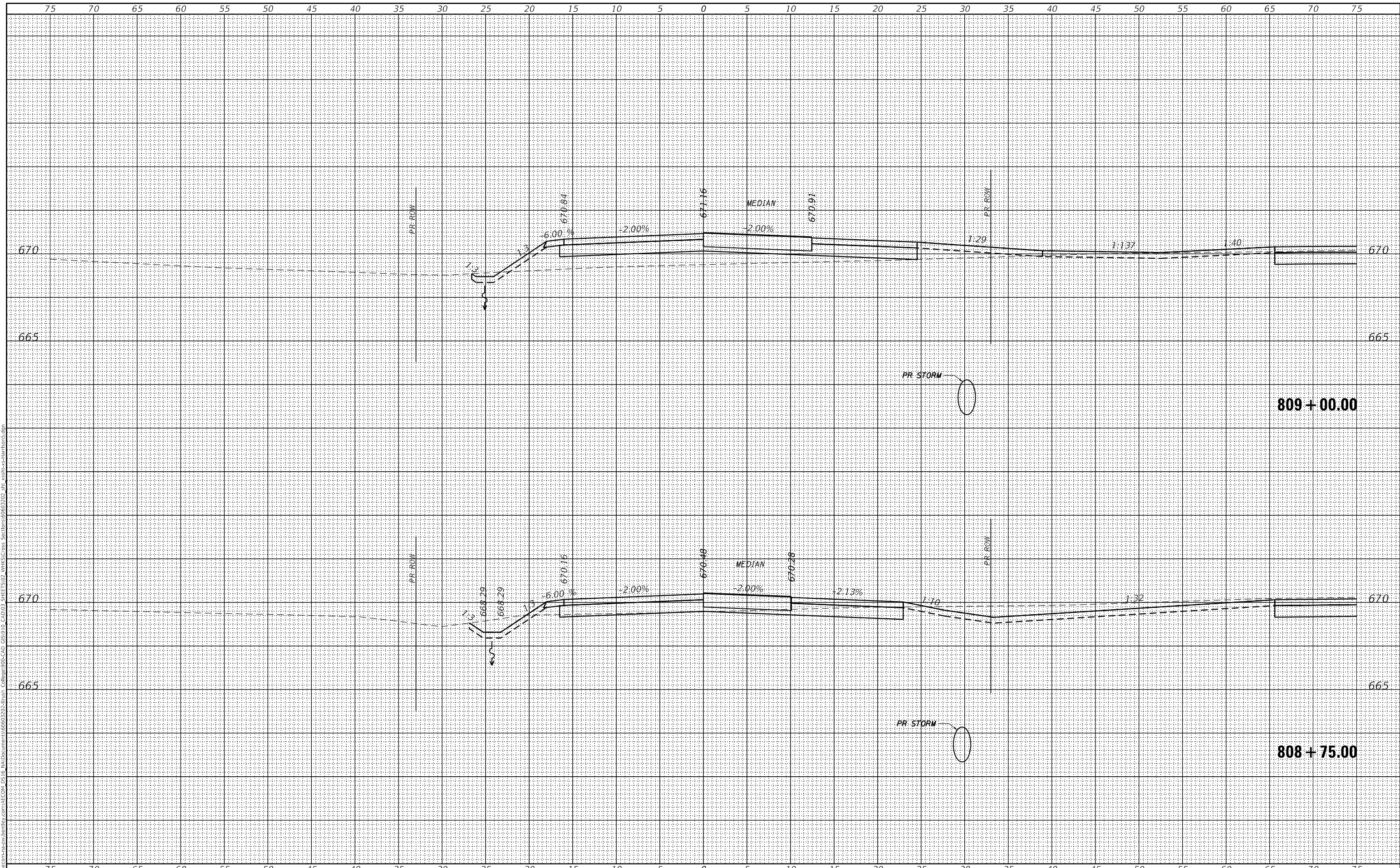
F.A.U. RTE.	SECTION	COUNTY	TOTAL SHEETS	SHEET NO.
7448	09-00933-01-BR	MACON	1019	983
CONTRACT NO. 95893				

ILLINOIS FED. AID PROJECT

DATE	
BY	
SURVEYED	
PLOTTED	
TEMPLATE	
AREAS	
CHECKED	
FINAL	
SURVEY	
NOTE BOOK	
NO.	

DATE	
BY	
SURVEYED	
PLOTTED	
TEMPLATE	
AREAS	
CHECKED	
ORIGINAL	
SURVEY	
NOTE BOOK	
NO.	

MODEL: Default  
 FILE NAME: D:\workspace\harrison\harrison.ecom\ECOM\_D515\Auto\Documents\80803202\harr Cross Sections\80803202.dwg  
 SHEET: 24 OF 26 SHEETS  
 DESIGN FIRM: whks  
 PROJECT NO: 184001036



USER NAME = SOPERATORS	DESIGNED - -	REVISED
	CHECKED - -	REVISED
PLOT SCALE = 10.0000' / in.	DRAWN - -	REVISED
PLOT DATE = 5/6/2021	CHECKED - -	REVISED

STATE OF ILLINOIS  
 DEPARTMENT OF TRANSPORTATION

E HARRISON AVENUE (WEST LEG)  
 CROSS SECTIONS

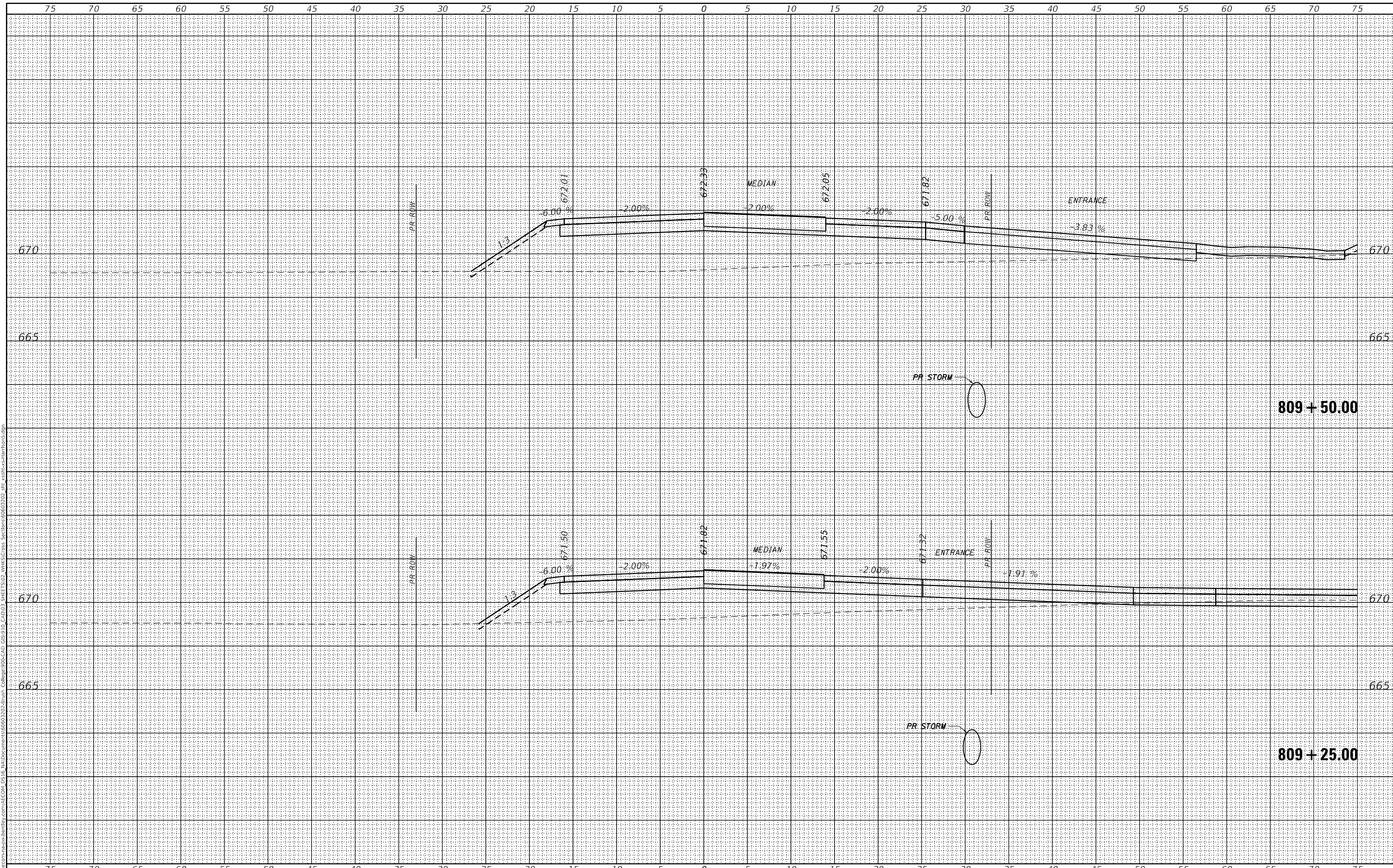
SCALE: 1" = 5'      SHEET 24 OF 26 SHEETS      STA. 808+75.00 TO STA. 809+00.00

F.A.U. RTE.	SECTION	COUNTY	TOTAL SHEETS	SHEET NO.
7448	09-00933-01-BR	MACON	1019	984
CONTRACT NO. 95893				
ILLINOIS FED. AID PROJECT				

FINAL SURVEY	SURVEYED
NOTE BOOK	PLOTTED
AREA'S CHECKED	TEMPLATE
	AREA'S CHECKED

ORIGINAL SURVEY	SURVEYED
NOTE BOOK	PLOTTED
AREA'S CHECKED	TEMPLATE
	AREA'S CHECKED

MODEL: Default  
 FILE NAME: D:\workspace\p184001036\whks\ECOM\_D515\Documents\80903202\80903202\_SHEET1502\_VHRS\Cross Sections\80903202\_sht\_xghs-ss-harrison5.dgn



design firm  
**whks**  
 engineers + planners + land surveyors

USER NAME = SOPERATORS	DESIGNED - -	REVISED
	CHECKED - -	REVISED
PLOT SCALE = 10.0000' / in.	DRAWN - -	REVISED
PLOT DATE = 5/6/2021	CHECKED - -	REVISED

**STATE OF ILLINOIS  
 DEPARTMENT OF TRANSPORTATION**

**E HARRISON AVENUE (WEST LEG)  
 CROSS SECTIONS**

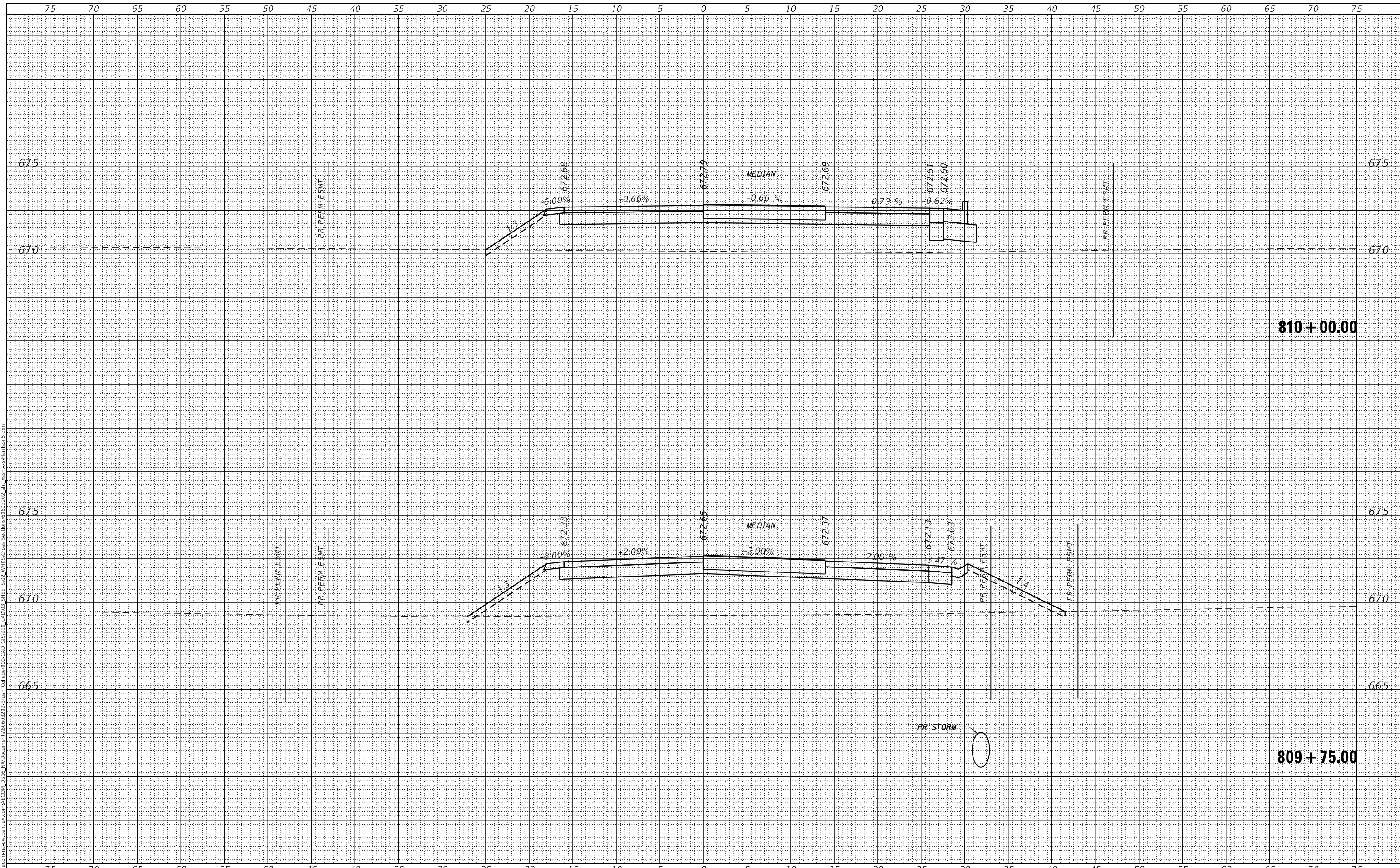
SCALE: 1" = 5'    SHEET 25 OF 26 SHEETS    STA. 809+25.00 TO STA. 809+50.00

F.A.U. RTE.	SECTION	COUNTY	TOTAL SHEETS	SHEET NO.
7448	09-00933-01-BR	MACON	1019	985
CONTRACT NO. 95893				
ILLINOIS FED. AID PROJECT				

DATE	BY
SURVEYED	PLOTTED
TEMPLATE	AREAS CHECKED
NOTE BOOK	
NO.	

DATE	BY
ORIGINAL SURVEY	PLOTTED
NOTE BOOK	AREAS CHECKED
NO.	

MODEL: Default  
 FILE NAME: D:\projects\p184001036\whks\184001036\184001036-01-BR\184001036-01-BR-01-CROSS SECTIONS\184001036-01-BR-01-CROSS SECTIONS.dgn



USER NAME = SOPERATORS	DESIGNED - -	REVISED
	CHECKED - -	REVISED
PLOT SCALE = 10.0000' / in.	DRAWN - -	REVISED
PLOT DATE = 5/6/2021	CHECKED - -	REVISED

**STATE OF ILLINOIS  
 DEPARTMENT OF TRANSPORTATION**

**E HARRISON AVENUE (WEST LEG)  
 CROSS SECTIONS**

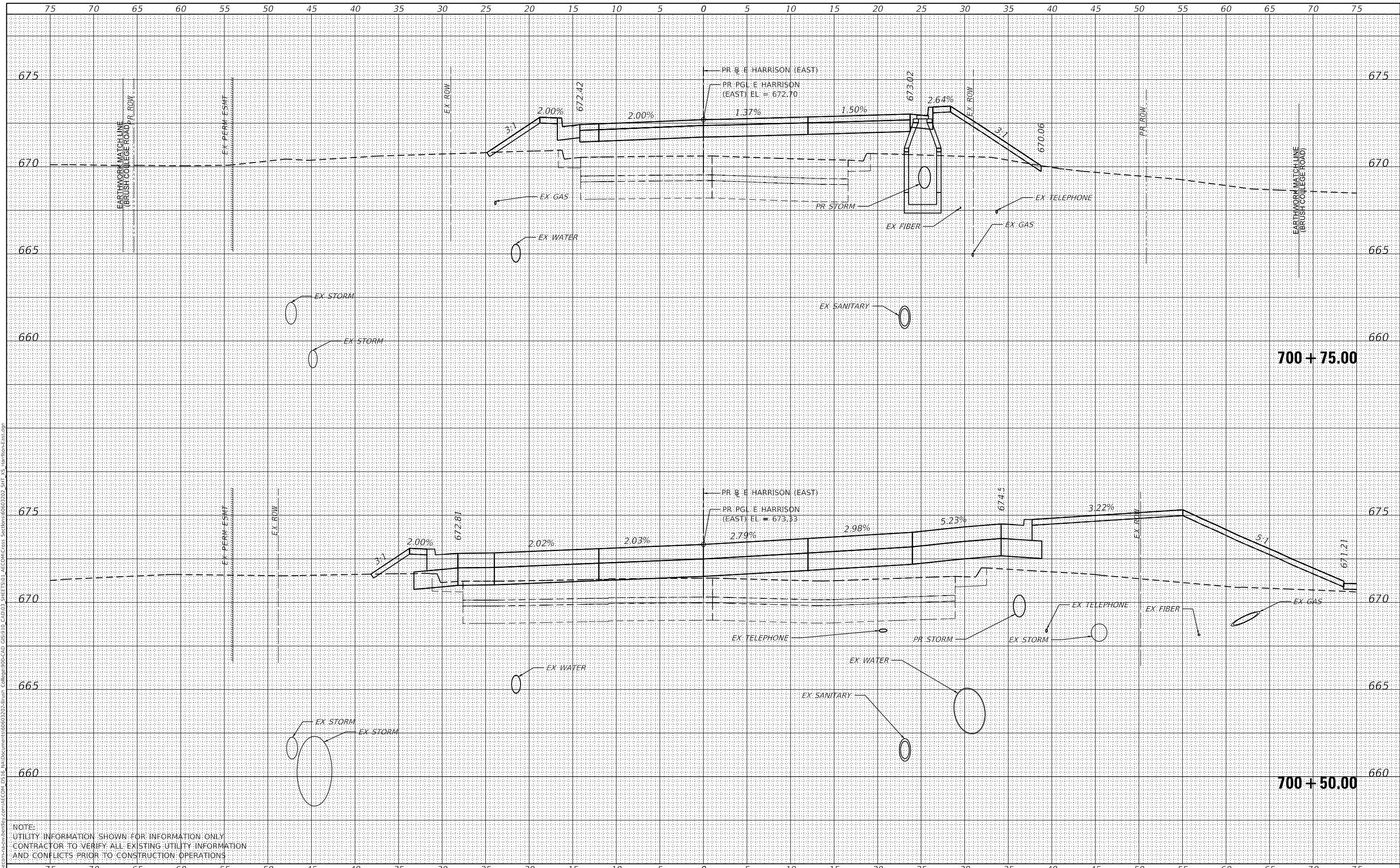
SCALE: 1" = 5' SHEET 26 OF 26 SHEETS STA. 809+75.00 TO STA. 810+00.00

F.A.U. RTE.	SECTION	COUNTY	TOTAL SHEETS	SHEET NO.
7448	09-00933-01-BR	MACON	1019	986
CONTRACT NO. 95893				
ILLINOIS FED. AID PROJECT				

DATE	
BY	
SURVEYED	
PLOTTED	
TEMPLATE	
AREAS CHECKED	
FINAL SURVEY	
NOTE BOOK	
NO.	

DATE	
BY	
SURVEYED	
PLOTTED	
TEMPLATE	
AREAS CHECKED	
ORIGINAL SURVEY	
NOTE BOOK	
NO.	

MODEL: Default  
 FILE NAME: D:\a\ecomp\m-h\shw\hobby\com\h\ecomp\DS15\15\Documents\60603202-Brush Coll\900-CAD-GIS\910-CAD\03-SHEET\501-AECOM\Cross-Sections\60603202\_SHT\_15\_15\harrison-Est.dgn



NOTE:  
 UTILITY INFORMATION SHOWN FOR INFORMATION ONLY  
 CONTRACTOR TO VERIFY ALL EXISTING UTILITY INFORMATION  
 AND CONFLICTS PRIOR TO CONSTRUCTION OPERATIONS



USER NAME = busanskyl  
 DESIGNED - LMB  
 DRAWN - LMB  
 CHECKED - WBS  
 DATE - 4/30/2021  
 PLOT SCALE = 10.0000' / in.  
 PLOT DATE = 5/6/2021

DESIGNED - LMB  
 DRAWN - LMB  
 CHECKED - WBS  
 DATE - 4/30/2021

REVISED -  
 REVISED -  
 REVISED -  
 REVISED -

STATE OF ILLINOIS  
 DEPARTMENT OF TRANSPORTATION

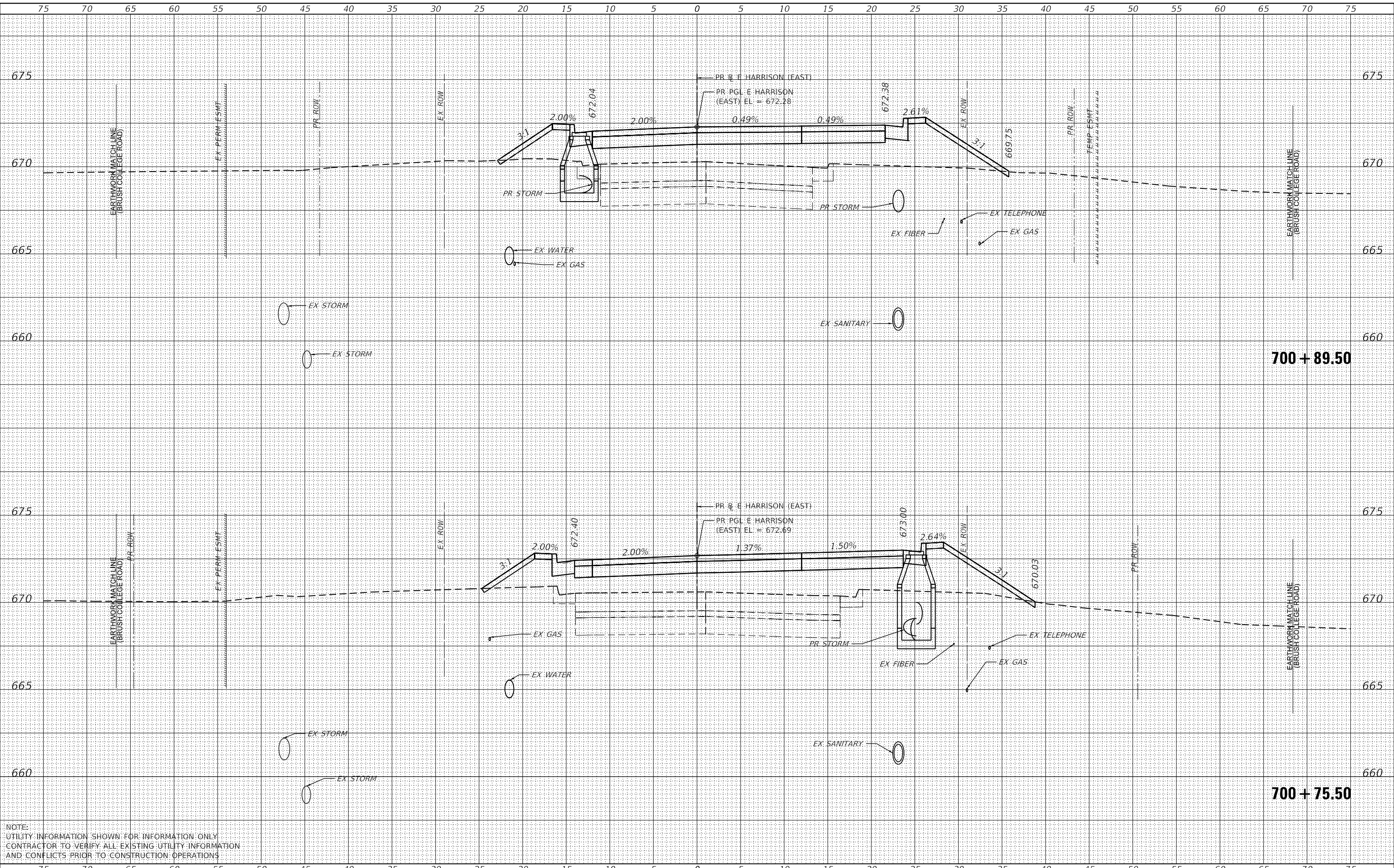
E HARRISON AVE (EAST LEG)  
 CROSS SECTIONS  
 1"=5' H, 1"=2.5' V  
 SCALE:  
 SHEET 1 OF 23 SHEETS  
 STA. 700+50.00 TO STA. 700+75.00

F.A.U. RTE.	SECTION	COUNTY	TOTAL SHEETS	SHEET NO.
7448	09-00933-01-BR	MACON	1019	987
CONTRACT NO. 95893				
ILLINOIS FED. AID PROJECT				

DATE	
BY	
FINAL SURVEY	SURVEYED
NOTE BOOK	PLOTTED
NO.	AREAS CHECKED
	AREAS CHECKED

DATE	
BY	
ORIGINAL SURVEY	SURVEYED
NOTE BOOK	PLOTTED
NO.	AREAS CHECKED
	AREAS CHECKED

MODEL: Default  
 FILE NAME: D:\a\acorn\msh-bentley\com\AECOM\_D515\I\Documents\60603202-Brush College\09-CAD\_GIS\910\_CAD\03\_SHEETS\01\_AECOM\_Cross\_Section\60603202\_SHT\_US\_Harrison-Est.dgn



NOTE:  
 UTILITY INFORMATION SHOWN FOR INFORMATION ONLY  
 CONTRACTOR TO VERIFY ALL EXISTING UTILITY INFORMATION  
 AND CONFLICTS PRIOR TO CONSTRUCTION OPERATIONS



USER NAME	= busanskyl
DESIGNED	- LMB
DRAWN	- LMB
CHECKED	- WBS
DATE	- 4/30/2021
PLOT SCALE	= 10.0000' / in.
PLOT DATE	= 5/6/2021

REVISD	-
REVISD	-
REVISD	-
REVISD	-

STATE OF ILLINOIS  
 DEPARTMENT OF TRANSPORTATION

E HARRISON AVE (EAST LEG)  
 CROSS SECTIONS  
 1"=5' H, 1"=2.5' V  
 SCALE: SHEET 2 OF 23 SHEETS STA. 700+75.50 TO STA. 700+89.50

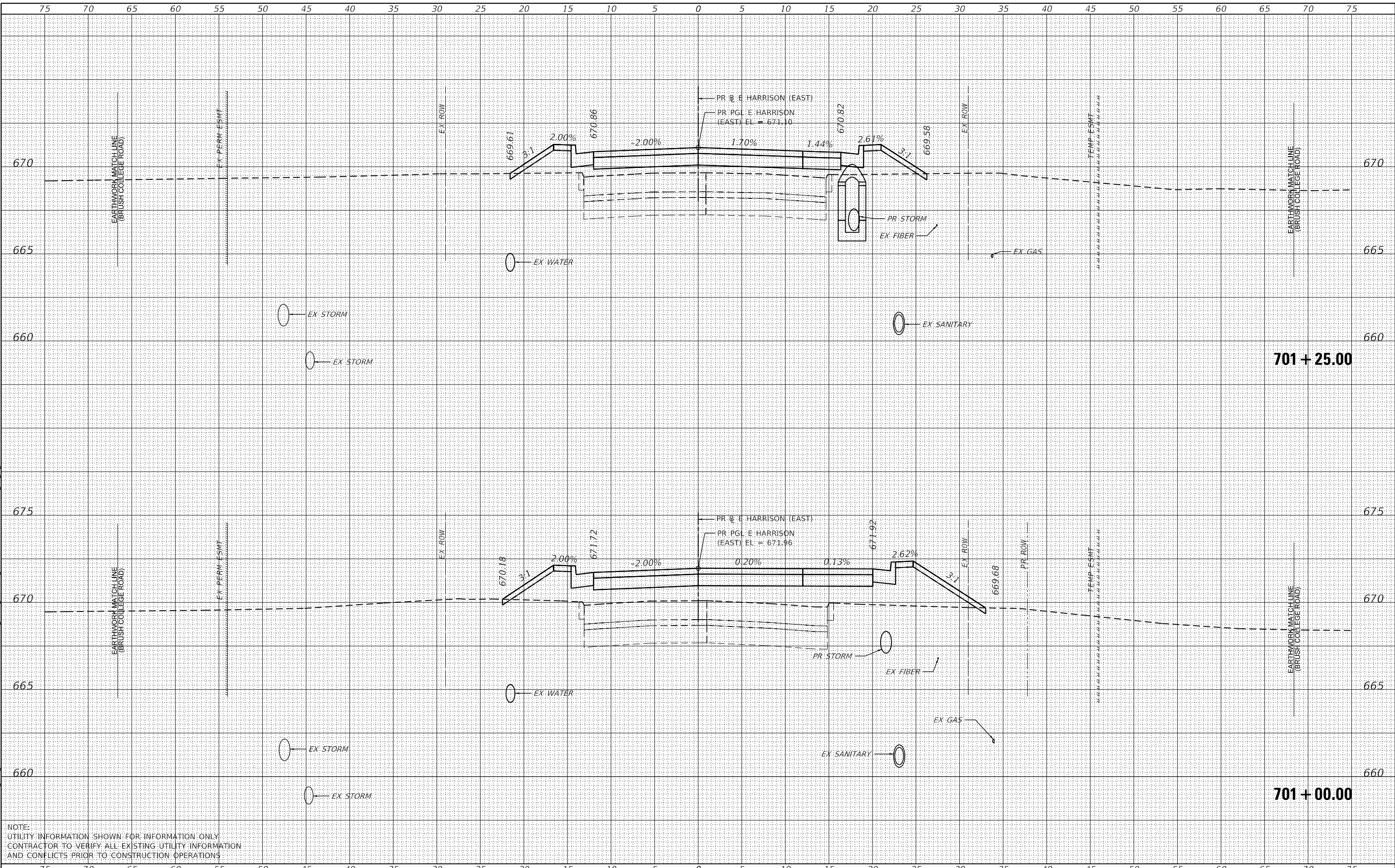
F.A.U. RTE.	SECTION	COUNTY	TOTAL SHEETS	SHEET NO.
7448	09-00933-01-BR	MACON	1019	988
CONTRACT NO. 95893				
ILLINOIS FED. AID PROJECT				



FINAL SURVEY NO.	SURVEYED	DATE
NOTE BOOK	PLOTTED	
NO.	TEMPLATE	
	AREAS CHECKED	

ORIGINAL SURVEY NO.	SURVEYED	DATE
NOTE BOOK	PLOTTED	
NO.	TEMPLATE	
	AREAS CHECKED	

MODEL: Default  
 FILE NAME: D:\a\ecomp\ms-bus\hendley\com\ecom\_D515\MapDocuments\80603202-Brush Coll\80603202-Brush Coll\80603202-SHT\_01-AS-Harrison-East.dwg



NOTE:  
 UTILITY INFORMATION SHOWN FOR INFORMATION ONLY.  
 CONTRACTOR TO VERIFY ALL EXISTING UTILITY INFORMATION  
 AND CONFLICTS PRIOR TO CONSTRUCTION OPERATIONS.



USER NAME = busanskyt	DESIGNED - LMB	REVISED -
	DRAWN - LMB	REVISED -
PLOT SCALE = 10.0000' / in.	CHECKED - WBS	REVISED -
PLOT DATE = 5/6/2021	DATE - 4/30/2021	REVISED -

**STATE OF ILLINOIS  
 DEPARTMENT OF TRANSPORTATION**

**E HARRISON AVE (EAST LEG)  
 CROSS SECTIONS**

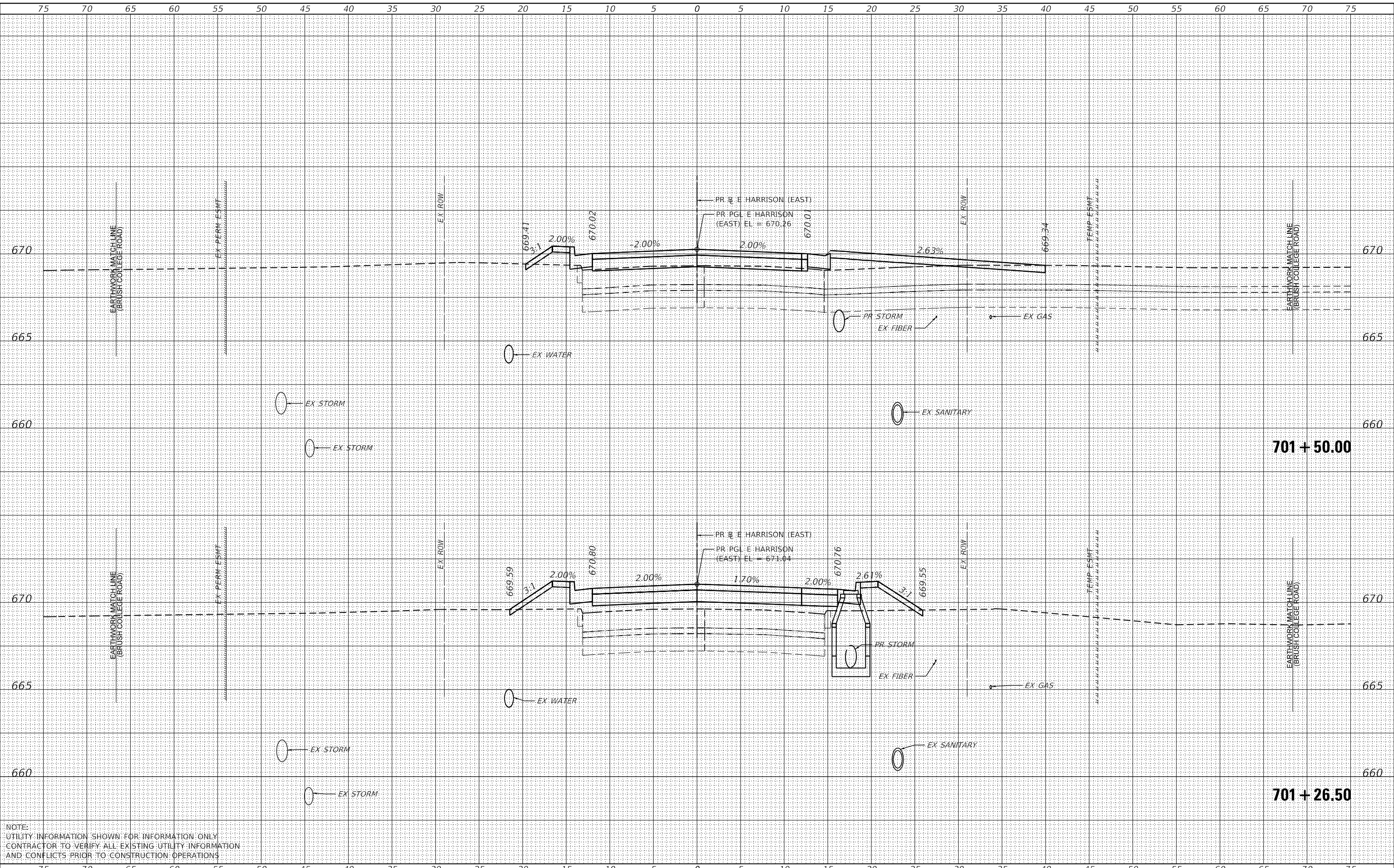
1" = 5' H, 1" = 2.5' V  
 SCALE: SHEET 3 OF 23 SHEETS STA. 701+00.00 TO STA. 701+25.00

F.A.U. RTE.	SECTION	COUNTY	TOTAL SHEETS	SHEET NO.
7448	09-00933-01-BR	MACON	1019	989
CONTRACT NO. 95893				
ILLINOIS FED. AID PROJECT				

FINAL SURVEY NO.	SURVEYED	DATE
NOTE BOOK NO.	PLOTTED	
AREAS CHECKED	TEMPLATE	
	AREAS CHECKED	

ORIGINAL SURVEY NO.	SURVEYED	DATE
NOTE BOOK NO.	PLOTTED	
AREAS CHECKED	TEMPLATE	
	AREAS CHECKED	

MODEL: Definit  
 FILE NAME: D:\a\concom-13-13-13\benhobby.com\AECOM\_D515\13\Documents\60603202-Brush College Rd\GIS\910\_CAD\03\_SHEETS\01\_AECOM\Cross Sections\60603202\_SHT\_US\_Harrison-East.dwg



NOTE:  
 UTILITY INFORMATION SHOWN FOR INFORMATION ONLY  
 CONTRACTOR TO VERIFY ALL EXISTING UTILITY INFORMATION  
 AND CONFLICTS PRIOR TO CONSTRUCTION OPERATIONS



USER NAME = busanskyl  
 DESIGNED - LMB  
 DRAWN - LMB  
 CHECKED - WBS  
 DATE - 4/30/2021  
 PLOT SCALE = 10.0000' / in.  
 PLOT DATE = 5/6/2021

REVISIED -  
 REVISIED -  
 REVISIED -  
 REVISIED -

STATE OF ILLINOIS  
 DEPARTMENT OF TRANSPORTATION

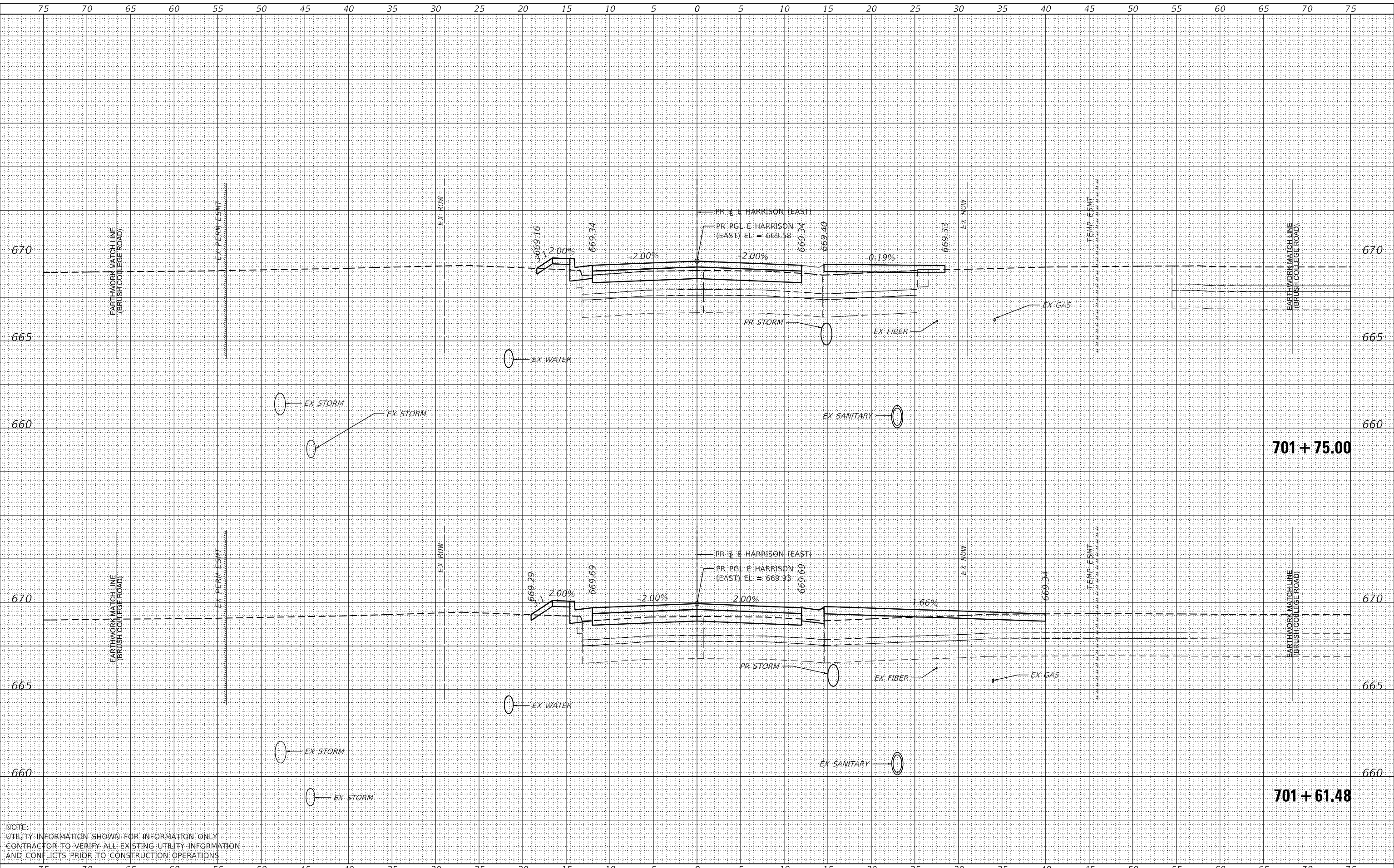
E HARRISON AVE (EAST LEG)  
 CROSS SECTIONS  
 1"=5' H, 1"=2.5' V  
 SCALE: SHEET 4 OF 23 SHEETS STA. 701+26.50 TO STA. 701+50.00

F.A.U. RTE.	SECTION	COUNTY	TOTAL SHEETS	SHEET NO.
7448	09-00933-01-BR	MACON	1019	990
CONTRACT NO. 95893				
ILLINOIS FED. AID PROJECT				

FINAL SURVEY NO.	SURVEYED	DATE
NOTE BOOK NO.	PLOTTED	
AREAS CHECKED	TEMPLATE	
	AREAS CHECKED	

ORIGINAL SURVEY NO.	SURVEYED	DATE
NOTE BOOK NO.	PLOTTED	
AREAS CHECKED	TEMPLATE	
	AREAS CHECKED	

MODEL: Definit  
 FILE NAME: D:\a\acomb\msh-b\hobby\com\AECOM\_D515\1\Documents\60603202-Brush College\09-CAD\_GIS\910\_CAD\03\_SHEETS\01\_AECOM\_Cross\_Sect\60603202\_SHT\_US\_Harrison-East.dwg



NOTE:  
 UTILITY INFORMATION SHOWN FOR INFORMATION ONLY  
 CONTRACTOR TO VERIFY ALL EXISTING UTILITY INFORMATION  
 AND CONFLICTS PRIOR TO CONSTRUCTION OPERATIONS



USER NAME = busanskyl	DESIGNED - LMB	REvised -
	DRAWN - LMB	REvised -
PLOT SCALE = 10.0000' / in.	CHECKED - WBS	REvised -
PLOT DATE = 5/6/2021	DATE - 4/30/2021	REvised -

STATE OF ILLINOIS  
 DEPARTMENT OF TRANSPORTATION

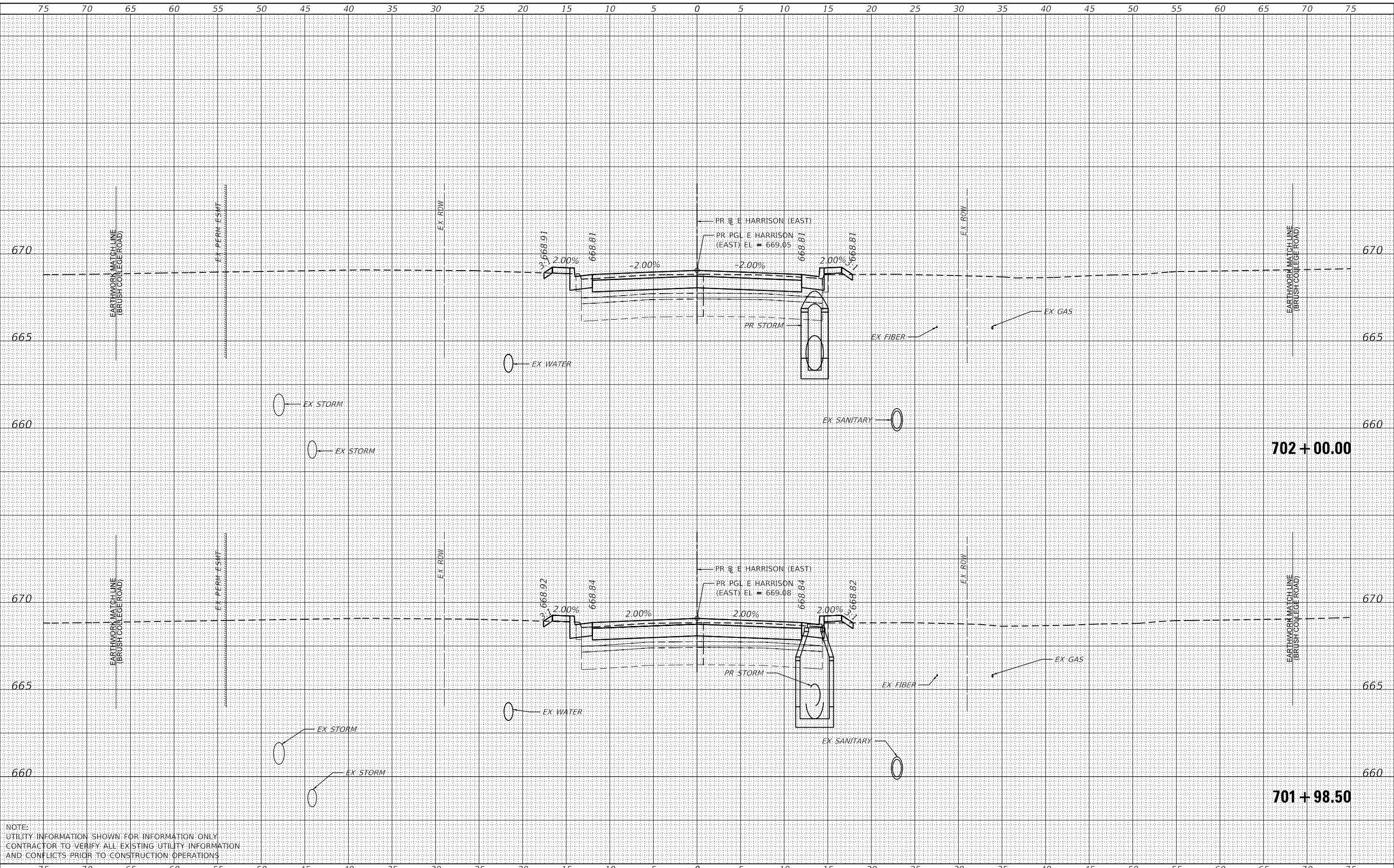
E HARRISON AVE (EAST LEG)  
 CROSS SECTIONS  
 1"=5' H, 1"=2.5' V  
 SCALE: SHEET 5 OF 23 SHEETS STA. 701+61.48 TO STA. 701+75.00

F.A.U. RTE. 7448	SECTION 09-00933-01-BR	COUNTY MACON	TOTAL SHEETS 1019	SHEET NO. 991
CONTRACT NO. 95893				
ILLINOIS FED. AID PROJECT				

DATE	
BY	
FINAL SURVEY	SURVEYED
NOTE BOOK	PLOTTED
NO.	AREAS CHECKED

DATE	
BY	
ORIGINAL SURVEY	SURVEYED
NOTE BOOK	PLOTTED
NO.	AREAS CHECKED

MODEL: Definit  
 FILE NAME: D:\a\ecomp\m-h\sw\benh\city.com\AECOM\_D515\10\Documents\60603202-Brush College\00-CAD\_GIS\910\_CAD\03\_SHEETS\01\_AECOM\Cross Sections\60603202\_SHT\_US\_Harrison-East.dwg



NOTE:  
 UTILITY INFORMATION SHOWN FOR INFORMATION ONLY  
 CONTRACTOR TO VERIFY ALL EXISTING UTILITY INFORMATION  
 AND CONFLICTS PRIOR TO CONSTRUCTION OPERATIONS



USER NAME = busanskyl	DESIGNED - LMB	REVISED -
	DRAWN - LMB	REVISED -
PLOT SCALE = 10.0000' / in.	CHECKED - WBS	REVISED -
PLOT DATE = 5/6/2021	DATE - 4/30/2021	REVISED -

STATE OF ILLINOIS  
 DEPARTMENT OF TRANSPORTATION

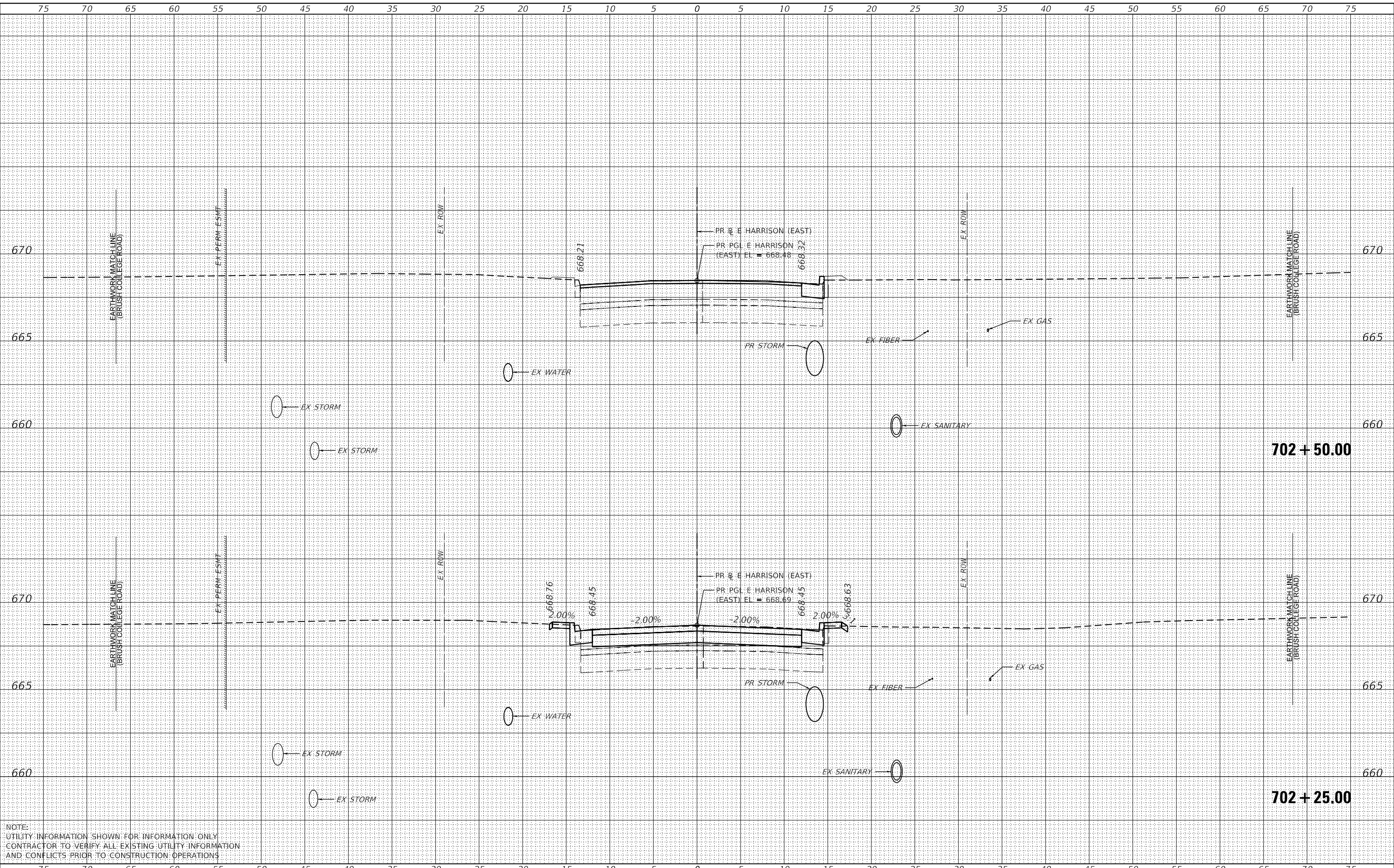
E HARRISON AVE (EAST LEG)  
 CROSS SECTIONS  
 1"=5' H, 1"=2.5' V  
 SCALE: SHEET 6 OF 23 SHEETS STA. 701+98.50 TO STA. 702+00.00

F.A.U. RTE.	SECTION	COUNTY	TOTAL SHEETS	SHEET NO.
7448	09-00933-01-BR	MACON	1019	992
CONTRACT NO. 95893				
ILLINOIS FED. AID PROJECT				

DATE	
BY	
FINAL SURVEY	SURVEYED
NOTE BOOK	PLOTTED
NO.	TEMPLATE
	AREAS CHECKED

DATE	
BY	
ORIGINAL SURVEY	SURVEYED
NOTE BOOK	PLOTTED
NO.	TEMPLATE
	AREAS CHECKED

MODEL: Default  
 FILE NAME: D:\a\acomm\m-h-b\hobby\com\AECOM\_D516\1\Documents\60603202-Brush\College00-CAD\_GIS\910\_CAD\03\_SHEETS\01\_AECOM\Cross\_Section\60603202\_SHT\_US\_Harrison-East.dgn



NOTE:  
 UTILITY INFORMATION SHOWN FOR INFORMATION ONLY.  
 CONTRACTOR TO VERIFY ALL EXISTING UTILITY INFORMATION  
 AND CONFLICTS PRIOR TO CONSTRUCTION OPERATIONS.



USER NAME	= busanskyl
DESIGNED	- LMB
DRAWN	- LMB
CHECKED	- WBS
DATE	- 4/30/2021

REVISED	-
REVISED	-
REVISED	-
REVISED	-

STATE OF ILLINOIS  
 DEPARTMENT OF TRANSPORTATION

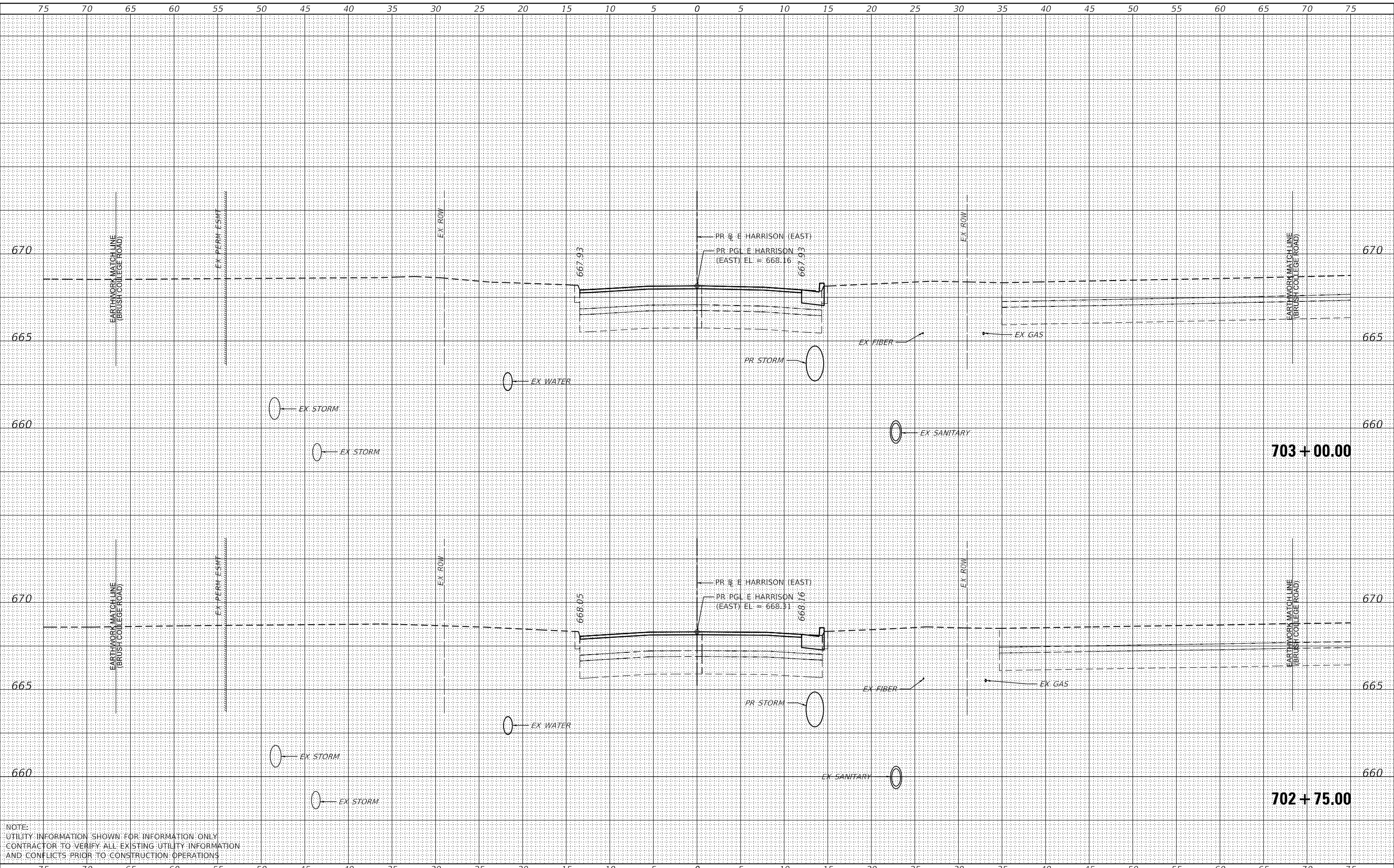
E HARRISON AVE (EAST LEG)  
 CROSS SECTIONS  
 1"=5' H, 1"=2.5' V  
 SCALE: SHEET 7 OF 23 SHEETS STA. 702+25.00 TO STA. 702+50.00

F.A.U. RTE.	SECTION	COUNTY	TOTAL SHEETS	SHEET NO.
7448	09-00933-01-BR	MACON	1019	993
CONTRACT NO. 95893				
ILLINOIS FED. AID PROJECT				

FINAL SURVEY NO.	SURVEYED	DATE
NOTE BOOK	PLOTTED	
AREAS CHECKED	TEMPLATE	
	AREAS CHECKED	

ORIGINAL SURVEY NO.	SURVEYED	DATE
NOTE BOOK	PLOTTED	
AREAS CHECKED	TEMPLATE	
	AREAS CHECKED	

MODEL: Definit  
 FILE NAME: D:\a\acomb\p13\sw\hobby\com\AECOM\_D515\1\Documents\60603202-Brush College\09-CAD\GIS\910\_CAD\03\_SHEETS\01\_AECOM\Cross\_Section\60603202\_SHT\_US\_Harrison-East.dwg



NOTE:  
 UTILITY INFORMATION SHOWN FOR INFORMATION ONLY  
 CONTRACTOR TO VERIFY ALL EXISTING UTILITY INFORMATION  
 AND CONFLICTS PRIOR TO CONSTRUCTION OPERATIONS



USER NAME = busanskyl	DESIGNED - LMB	REVISED -
	DRAWN - LMB	REVISED -
PLOT SCALE = 10.0000' / in.	CHECKED - WBS	REVISED -
PLOT DATE = 5/6/2021	DATE - 4/30/2021	REVISED -

STATE OF ILLINOIS  
 DEPARTMENT OF TRANSPORTATION

E HARRISON AVE (EAST LEG)  
 CROSS SECTIONS  
 1"=5' H, 1"=2.5' V  
 SCALE: SHEET 8 OF 23 SHEETS STA. 702+75.00 TO STA. 703+00.00

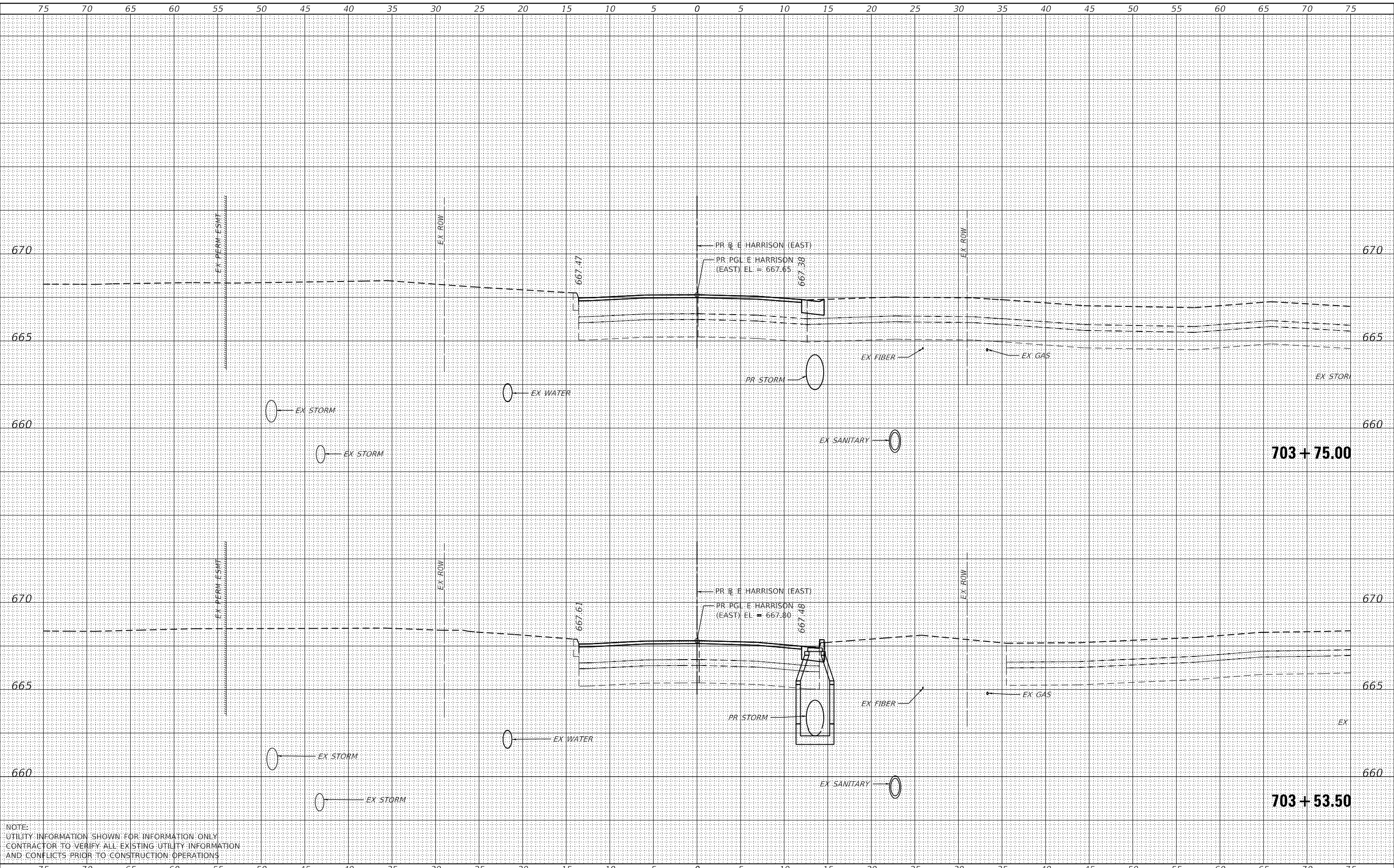
F.A.U. RTE.	SECTION	COUNTY	TOTAL SHEETS	SHEET NO.
7448	09-00933-01-BR	MACON	1019	994
CONTRACT NO. 95893				
ILLINOIS FED. AID PROJECT				



DATE	
BY	
FINAL SURVEY NO.	
SURVEYED PLOTTED TEMPLATE AREAS CHECKED	
NOTE BOOK NO.	
AREAS CHECKED	

DATE	
BY	
ORIGINAL SURVEY NO.	
SURVEYED PLOTTED TEMPLATE AREAS CHECKED	
NOTE BOOK NO.	
AREAS CHECKED	

MODEL: Default  
 FILE NAME: D:\a\acorn\m-h-b\hendry\com\AECOM\_D515\1\Documents\60603202-Brn\Coll\910-CAD\03\_SHEETS\01\_AECOM\Cross\_Section\60603202\_SHT\_US\_Harrison-East.dwg



NOTE:  
 UTILITY INFORMATION SHOWN FOR INFORMATION ONLY  
 CONTRACTOR TO VERIFY ALL EXISTING UTILITY INFORMATION  
 AND CONFLICTS PRIOR TO CONSTRUCTION OPERATIONS



USER NAME = busanskyl  
 DESIGNED - LMB  
 DRAWN - LMB  
 PLOT SCALE = 10.0000' / in.  
 CHECKED - WBS  
 PLOT DATE = 5/6/2021  
 DATE - 4/30/2021

REVISIED -  
 REVISIED -  
 REVISIED -  
 REVISIED -

STATE OF ILLINOIS  
 DEPARTMENT OF TRANSPORTATION

1"=5' H, 1"=2.5' V  
 SCALE:

E HARRISON AVE (EAST LEG)  
 CROSS SECTIONS

SHEET 10 OF 23 SHEETS STA. 703+53.50 TO STA. 703+75.00

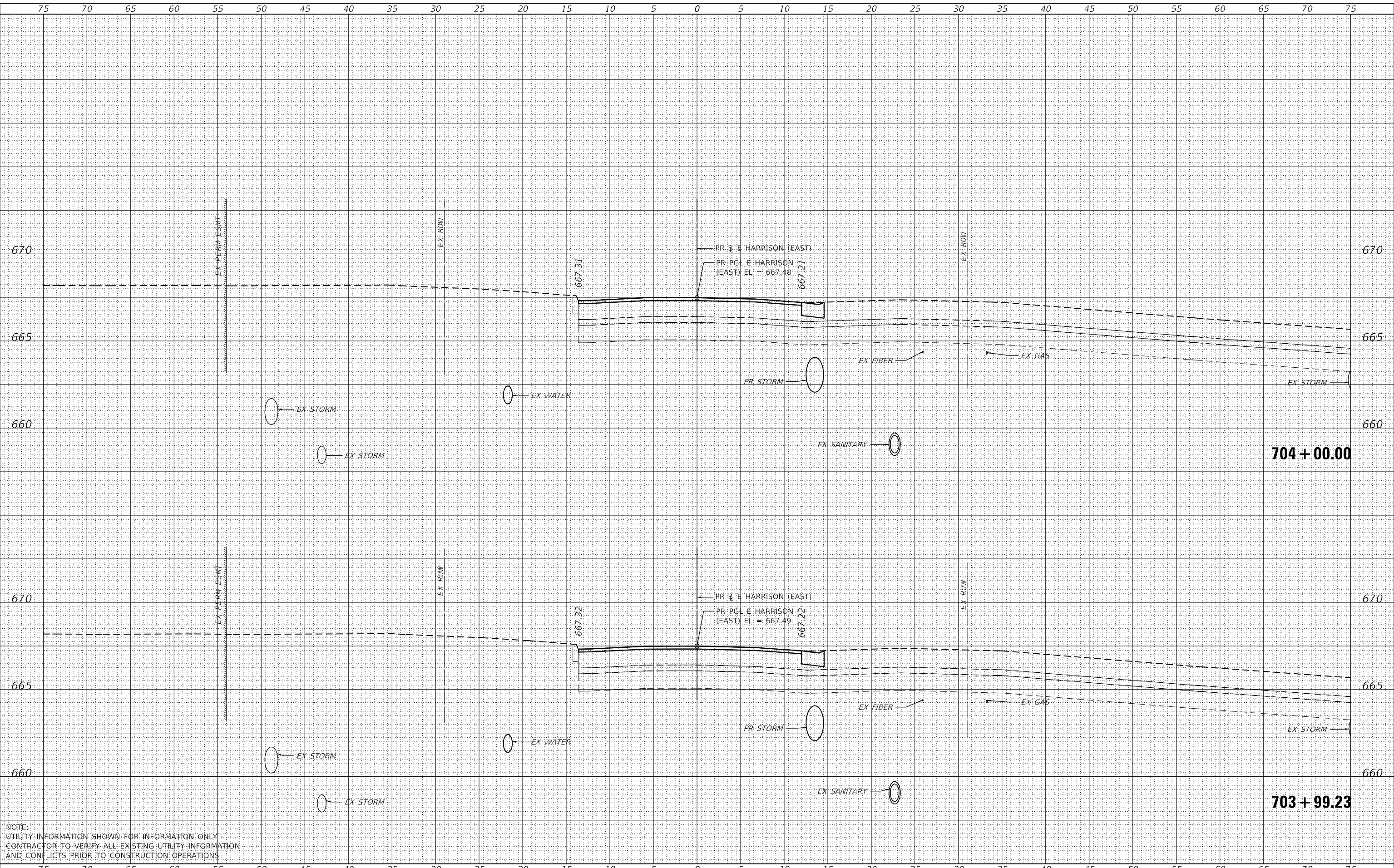
F.A.U. RTE.	SECTION	COUNTY	TOTAL SHEETS	SHEET NO.
7448	09-00933-01-BR	MACON	1019	996
CONTRACT NO. 95893				
ILLINOIS FED. AID PROJECT				



DATE	
BY	
FINAL SURVEY	SURVEYED
NOTE BOOK NO.	PLOTTED
	TEMPLATE
	AREAS CHECKED

DATE	
BY	
ORIGINAL SURVEY	SURVEYED
NOTE BOOK NO.	PLOTTED
	TEMPLATE
	AREAS CHECKED

MODEL: Default  
FILE NAME: D:\a\ecomp\h-w\benherty\com\AECOM\_DS16\Ia\Documents\60603202-BR\SHR1-Collage\90-CAD-GIS\910\_CAD\03-SHEETS\01-AECOM\Cross-Sections\60603202\_SHR1\_US-Harrison-East.dgn



NOTE:  
UTILITY INFORMATION SHOWN FOR INFORMATION ONLY  
CONTRACTOR TO VERIFY ALL EXISTING UTILITY INFORMATION  
AND CONFLICTS PRIOR TO CONSTRUCTION OPERATIONS



USER NAME = busanskyt	DESIGNED - LMB	REVISED -
	DRAWN - LMB	REVISED -
PLOT SCALE = 10.0000' / in.	CHECKED - WBS	REVISED -
PLOT DATE = 5/6/2021	DATE - 4/30/2021	REVISED -

STATE OF ILLINOIS  
DEPARTMENT OF TRANSPORTATION

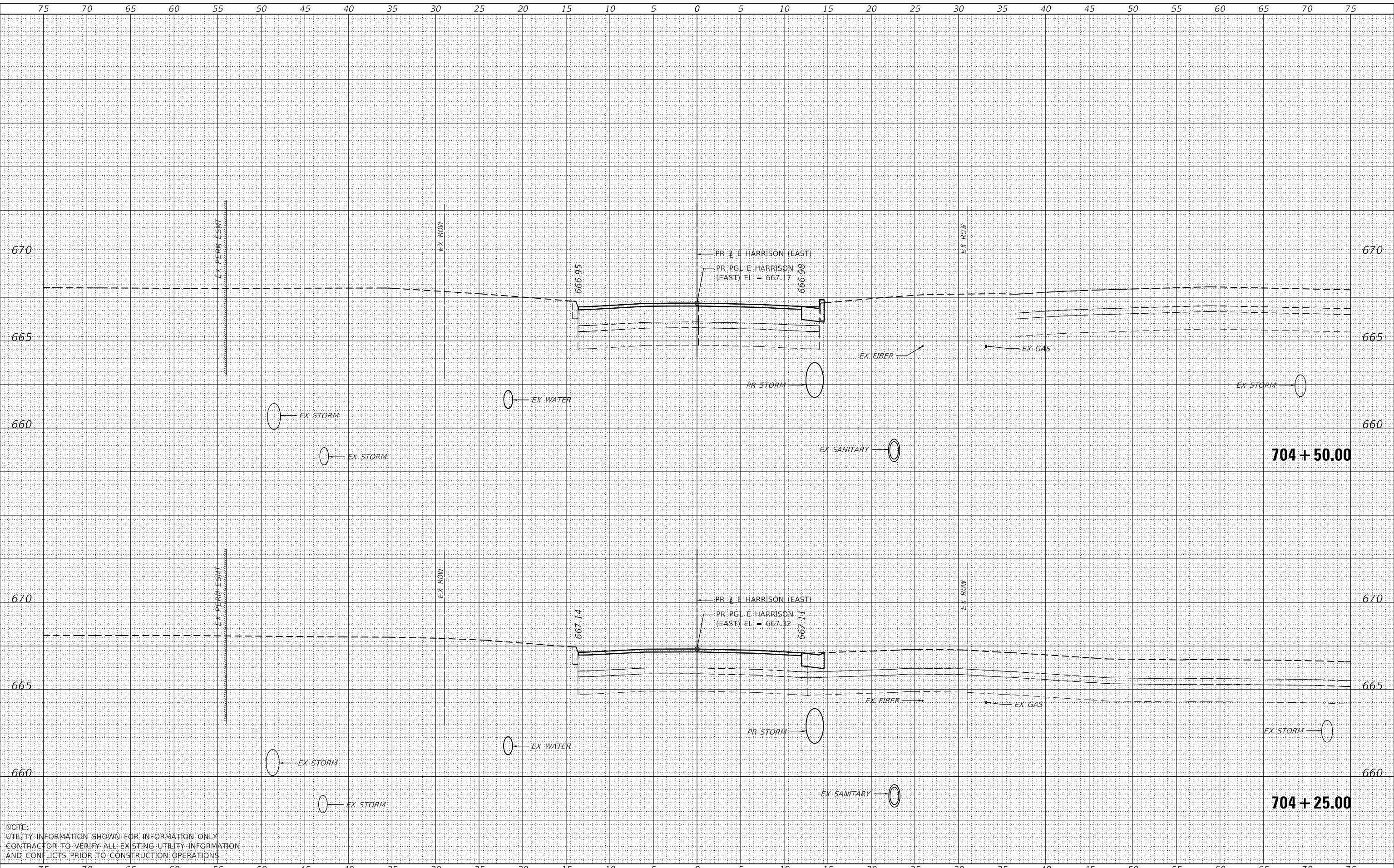
E HARRISON AVE (EAST LEG)  
CROSS SECTIONS  
1"=5' H, 1"=2.5' V  
SCALE: SHEET 11 OF 23 SHEETS STA. 703+99.23 TO STA. 704+00.00

F.A.U. RTE.	SECTION	COUNTY	TOTAL SHEETS	SHEET NO.
7448	09-00933-01-BR	MACON	1019	997
CONTRACT NO. 95893				
ILLINOIS FED. AID PROJECT				

FINAL SURVEY NO.	SURVEYED	DATE
NOTE BOOK NO.	PLOTTED	
	TEMPLATE	
	AREAS CHECKED	

ORIGINAL SURVEY NO.	SURVEYED	DATE
NOTE BOOK NO.	PLOTTED	
	TEMPLATE	
	AREAS CHECKED	

MODEL: Default  
 FILE NAME: D:\a\ecomp\h-b\w\benhobby\com\AECOM\_D516\1\Documents\80603202-Brn\Harrison\_Cross\_Section\80603202\_SHT\_US\_Harrison-East.dwg



NOTE:  
 UTILITY INFORMATION SHOWN FOR INFORMATION ONLY  
 CONTRACTOR TO VERIFY ALL EXISTING UTILITY INFORMATION  
 AND CONFLICTS PRIOR TO CONSTRUCTION OPERATIONS



USER NAME	= busanskyl
DESIGNED	- LMB
DRAWN	- LMB
CHECKED	- WBS
DATE	- 4/30/2021

REVISED	-
REVISED	-
REVISED	-
REVISED	-

STATE OF ILLINOIS  
 DEPARTMENT OF TRANSPORTATION

1"=5' H, 1"=2.5' V  
 SCALE:

E HARRISON AVE (EAST LEG)  
 CROSS SECTIONS

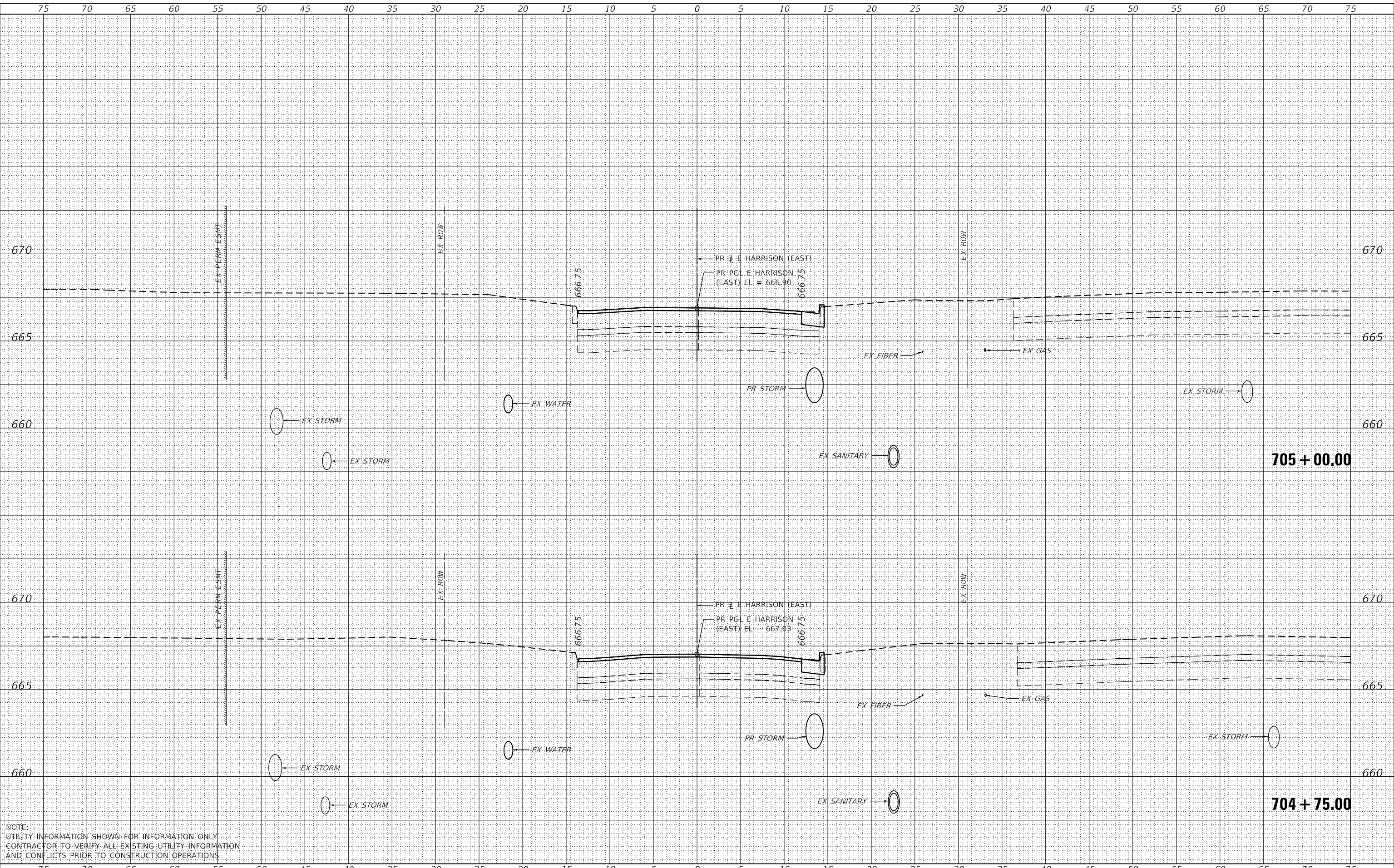
SHEET 12 OF 23 SHEETS STA. 704+25.00 TO STA. 704+50.00

F.A.U. RTE.	SECTION	COUNTY	TOTAL SHEETS	SHEET NO.
7448	09-00933-01-BR	MACON	1019	998
CONTRACT NO. 95893				
ILLINOIS FED. AID PROJECT				

FINAL SURVEY NO.	SURVEYED	DATE
NOTE BOOK NO.	PLOTTED	
	TEMPLATE	
	AREAS CHECKED	

ORIGINAL SURVEY NO.	SURVEYED	DATE
NOTE BOOK NO.	PLOTTED	
	TEMPLATE	
	AREAS CHECKED	

MODEL: Default  
 FILE NAME: D:\a\ecomp\h-b\w\benhobby\com\AECOM\_D515\Ia\Documents\80603202-Br\sh\Collage\90-CAD\_GIS\910\_CAD\03\_SHEET\501\_AECOM\Cross\_Section\80603202\_SHT\_15\_Harrison-East.dwg



NOTE:  
 UTILITY INFORMATION SHOWN FOR INFORMATION ONLY  
 CONTRACTOR TO VERIFY ALL EXISTING UTILITY INFORMATION  
 AND CONFLICTS PRIOR TO CONSTRUCTION OPERATIONS



USER NAME = busanskyl	DESIGNED - LMB	REVISED -
	DRAWN - LMB	REVISED -
PLOT SCALE = 10.0000' / in.	CHECKED - WBS	REVISED -
PLOT DATE = 5/6/2021	DATE - 4/30/2021	REVISED -

STATE OF ILLINOIS  
 DEPARTMENT OF TRANSPORTATION

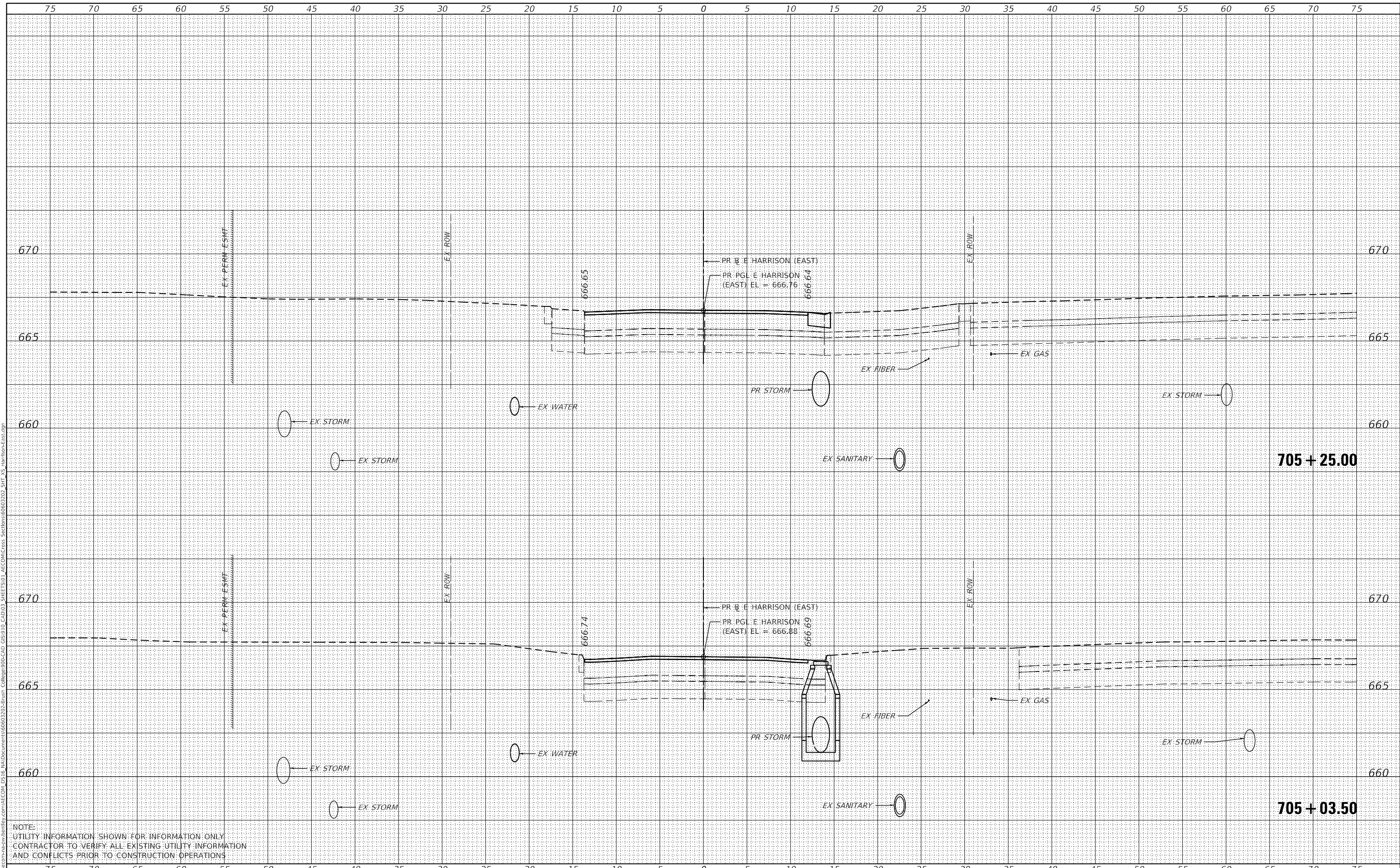
E HARRISON AVE (EAST LEG)  
 CROSS SECTIONS  
 1"=5' H, 1"=2.5' V  
 SCALE: SHEET 13 OF 23 SHEETS STA. 704+75.00 TO STA. 705+00.00

F.A.U. RTE. 7448	SECTION 09-00933-01-BR	COUNTY MACON	TOTAL SHEETS 1019	SHEET NO. 999
CONTRACT NO. 95893				
ILLINOIS FED. AID PROJECT				

FINAL SURVEY	SURVEYED	DATE
NOTE BOOK	PLOTTED	
NO.	TEMPLATE	
	AREAS CHECKED	

ORIGINAL SURVEY	SURVEYED	DATE
NOTE BOOK	PLOTTED	
NO.	TEMPLATE	
	AREAS CHECKED	

MODEL: Definit  
 FILE NAME: D:\a\ecomp\p\bus\hessley\com\AECOM\_D5\B\I\Documents\60603202\B\Sheet\_Collage\900-CAD\_GS\910\_CAD\03\_SHEET\501\_AECOM\Cross\_Section\60603202\_SHT\_15\_1\hessley-Est.dwg



NOTE:  
 UTILITY INFORMATION SHOWN FOR INFORMATION ONLY.  
 CONTRACTOR TO VERIFY ALL EXISTING UTILITY INFORMATION  
 AND CONFLICTS PRIOR TO CONSTRUCTION OPERATIONS



USER NAME = busanskyl	DESIGNED - LMB	REVISED -
	DRAWN - LMB	REVISED -
PLOT SCALE = 10.0000' / in.	CHECKED - WBS	REVISED -
PLOT DATE = 5/6/2021	DATE - 4/30/2021	REVISED -

STATE OF ILLINOIS  
 DEPARTMENT OF TRANSPORTATION

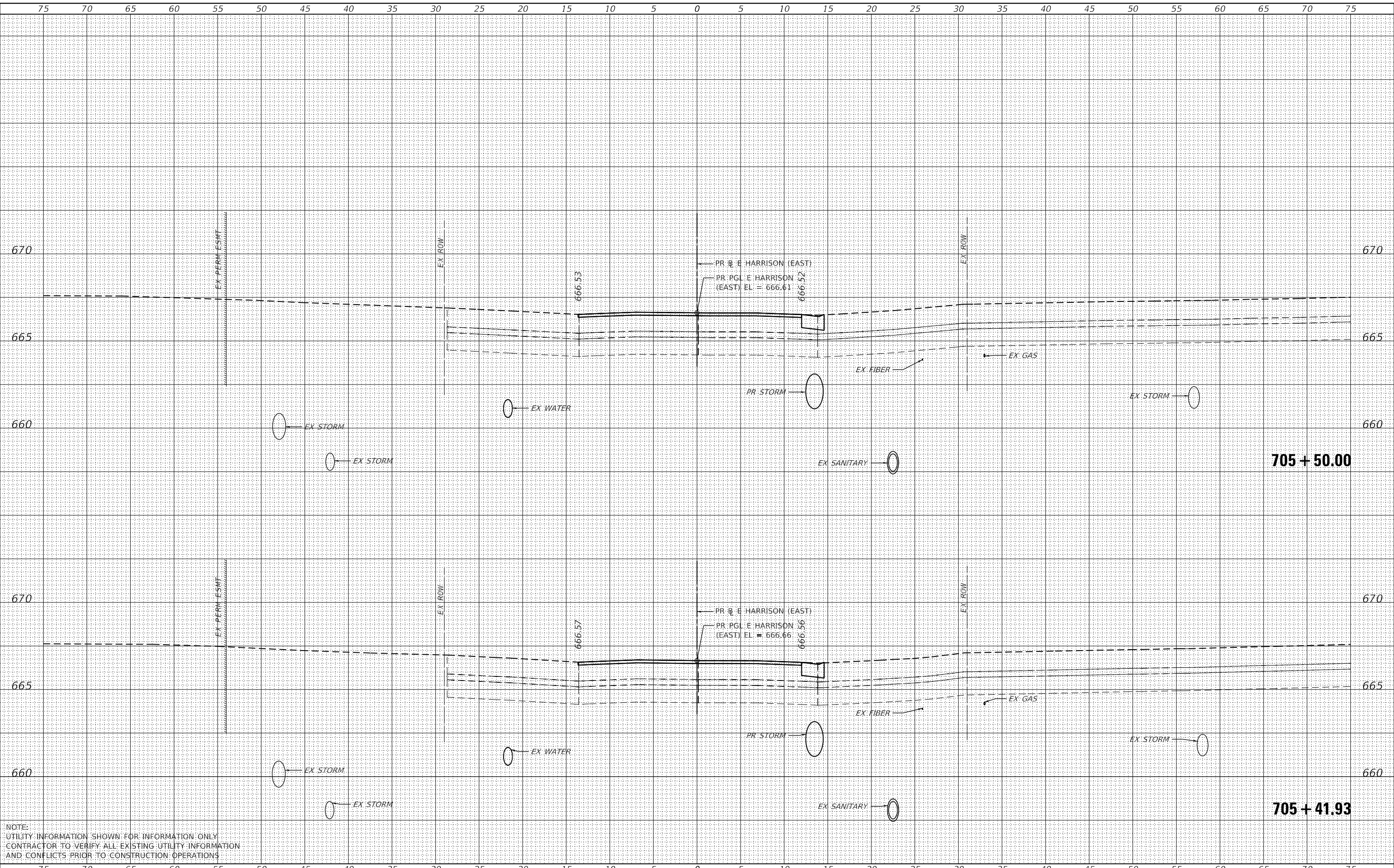
E HARRISON AVE (EAST LEG)  
 CROSS SECTIONS  
 1"=5' H, 1"=2.5' V  
 SCALE: SHEET 14 OF 23 SHEETS STA. 705+03.50 TO STA. 705+25.00

F.A.U. RTE.	SECTION	COUNTY	TOTAL SHEETS	SHEET NO.
7448	09-00933-01-BR	MACON	1019	1000
CONTRACT NO. 95893				
ILLINOIS FED. AID PROJECT				

DATE	
BY	
FINAL SURVEY	SURVEYED
NOTE BOOK	PLOTTED
NO.	TEMPLATE
	AREAS CHECKED

DATE	
BY	
ORIGINAL SURVEY	SURVEYED
NOTE BOOK	PLOTTED
NO.	TEMPLATE
	AREAS CHECKED

MODEL: Default  
 FILE NAME: D:\a\ecomp\m-h\sw-hendry\com\AECOM\_D515\1\Documents\60603202-Brn\01\_College00-CAD\_GIS\910\_CAD\03\_SHEETS\01\_AECOM\Cross\_Section\60603202\_SHT\_US\_Harrison-East.dwg



NOTE:  
 UTILITY INFORMATION SHOWN FOR INFORMATION ONLY  
 CONTRACTOR TO VERIFY ALL EXISTING UTILITY INFORMATION  
 AND CONFLICTS PRIOR TO CONSTRUCTION OPERATIONS



USER NAME	= busanskyl
DESIGNED	- LMB
DRAWN	- LMB
CHECKED	- WBS
DATE	- 4/30/2021

REVISED	-
REVISED	-
REVISED	-
REVISED	-

STATE OF ILLINOIS  
 DEPARTMENT OF TRANSPORTATION

E HARRISON AVE (EAST LEG)  
 CROSS SECTIONS  
 1"=5' H, 1"=2.5' V  
 SCALE: SHEET 15 OF 23 SHEETS STA. 705+41.93 TO STA. 705+50.00

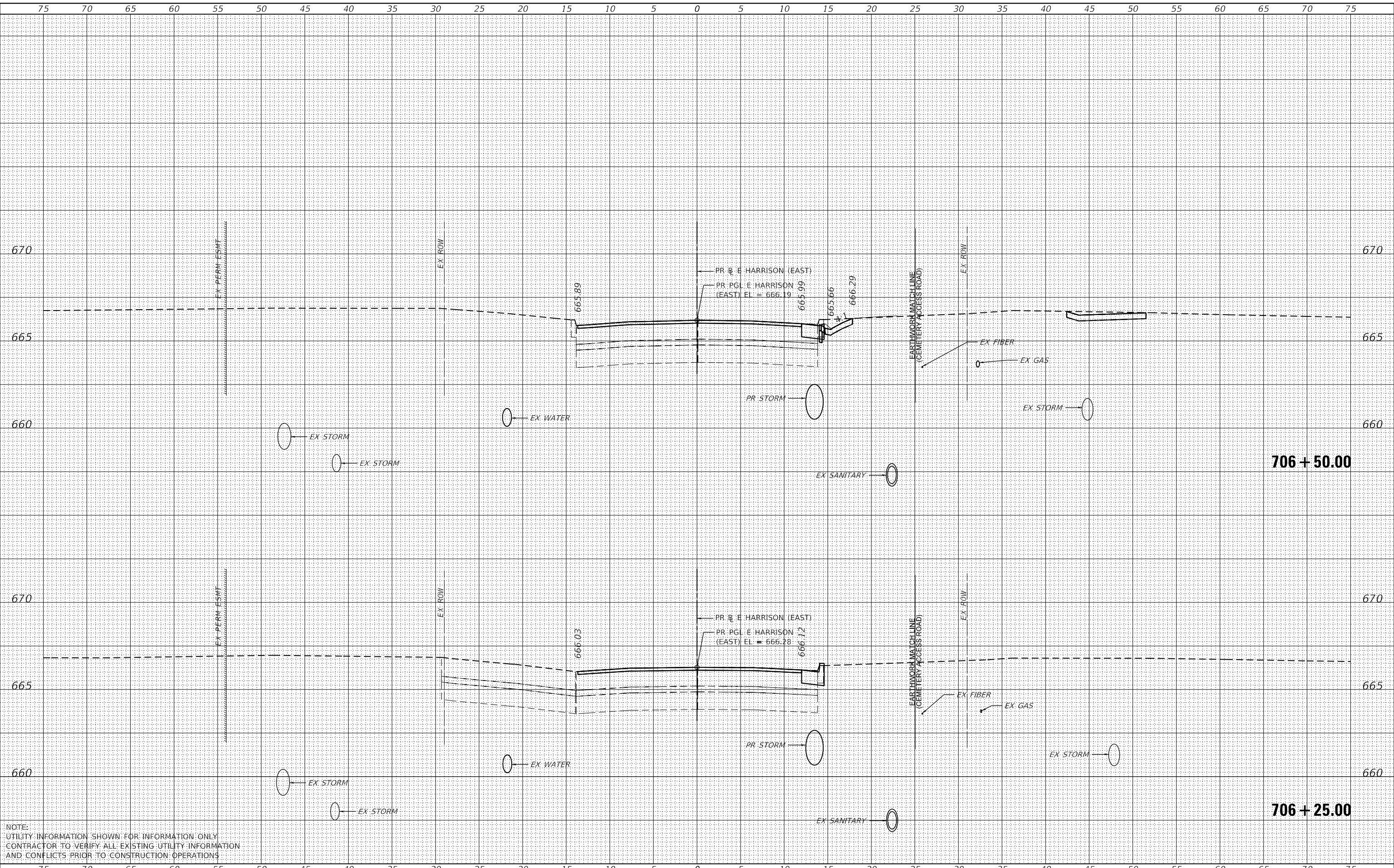
F.A.U. RTE.	SECTION	COUNTY	TOTAL SHEETS	SHEET NO.
7448	09-00933-01-BR	MACON	1019	1001
CONTRACT NO. 95893				
ILLINOIS FED. AID PROJECT				



DATE	
BY	
FINAL SURVEY	SURVEYED
NOTE BOOK	PLOTTED
NO.	TEMPLATE
	AREAS CHECKED

DATE	
BY	
ORIGINAL SURVEY	SURVEYED
NOTE BOOK	PLOTTED
NO.	TEMPLATE
	AREAS CHECKED

MODEL: Definit  
 FILE NAME: D:\a\ecomp\m-h\shw\hobby\com\AECOM\_D515\Ia\Documents\60603202-Br\sh\Collage\00-CAD\_GIS\910\_CAD\03\_SHEET\501\_AECOM\Cross\_Section\60603202\_SHT\_15\_1\sh\sh-Est.dwg



NOTE:  
 UTILITY INFORMATION SHOWN FOR INFORMATION ONLY  
 CONTRACTOR TO VERIFY ALL EXISTING UTILITY INFORMATION  
 AND CONFLICTS PRIOR TO CONSTRUCTION OPERATIONS



USER NAME = busanskyl  
 DESIGNED - LMB  
 DRAWN - LMB  
 CHECKED - WBS  
 DATE - 4/30/2021  
 PLOT SCALE = 10.0000' / in.  
 PLOT DATE = 5/6/2021

DESIGNED - LMB  
 DRAWN - LMB  
 CHECKED - WBS  
 DATE - 4/30/2021

REVISED -  
 REVISED -  
 REVISED -  
 REVISED -

STATE OF ILLINOIS  
 DEPARTMENT OF TRANSPORTATION

1"=5' H, 1"=2.5' V  
 SCALE:

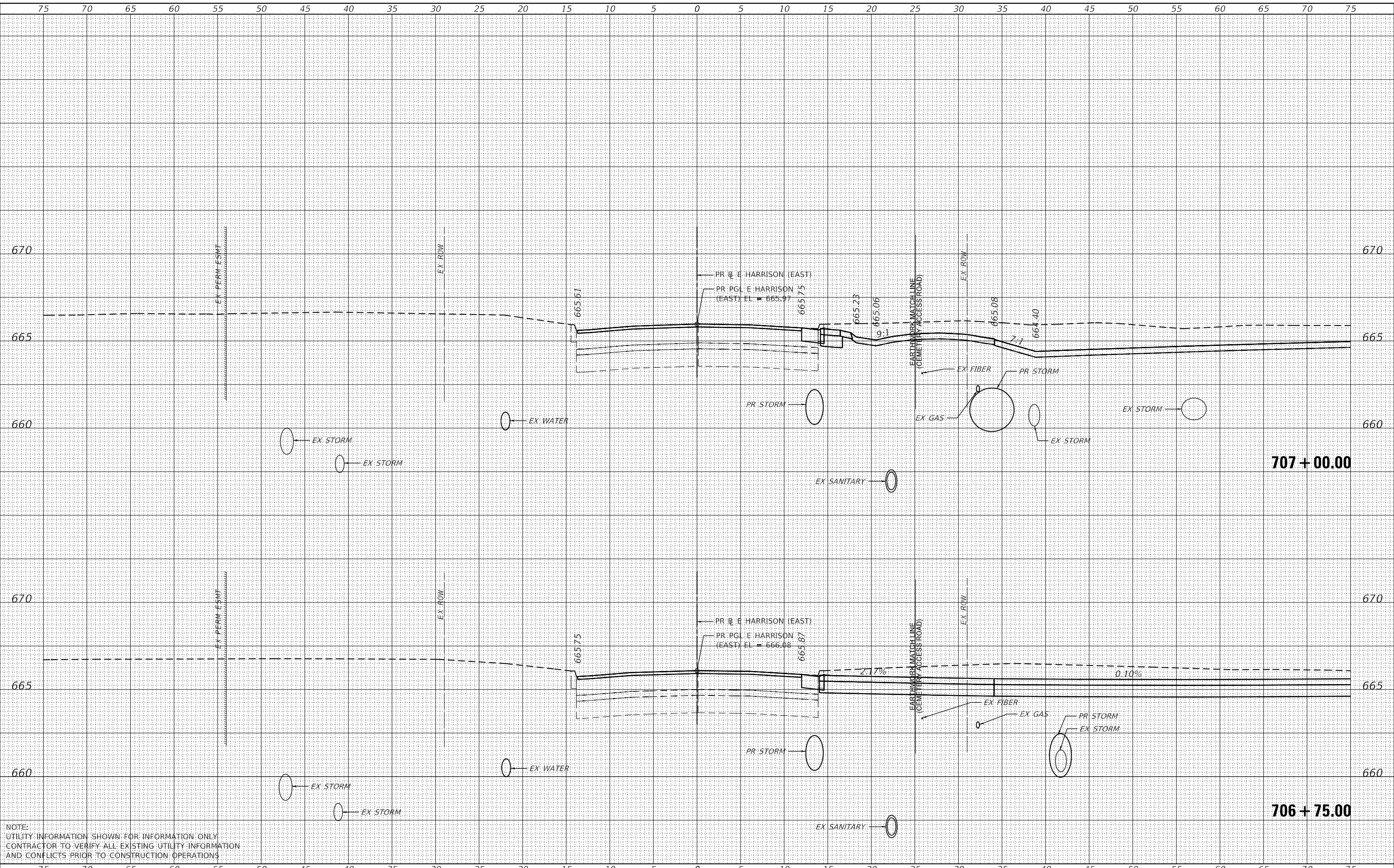
E HARRISON AVE (EAST LEG)  
 CROSS SECTIONS  
 SHEET 17 OF 23 SHEETS  
 STA. 706+25.00 TO STA. 706+50.00

F.A.U. RTE.	SECTION	COUNTY	TOTAL SHEETS	SHEET NO.
7448	09-00933-01-BR	MACON	1019	1003
CONTRACT NO. 95893				
ILLINOIS FED. AID PROJECT				

DATE	
BY	
FINAL SURVEY	SURVEYED
NOTE BOOK	PLOTTED
NO.	TEMPLATE
	AREAS CHECKED

DATE	
BY	
ORIGINAL SURVEY	SURVEYED
NOTE BOOK	PLOTTED
NO.	TEMPLATE
	AREAS CHECKED

MODEL: Default  
 FILE NAME: D:\a\acombas\busa\hobby\combi\AECOM\_D515\1\Documents\60603202-01\Sheet\Collage\00-CAD\_GIS\910\_CAD\03\_SHEET\501\_AECOM\Cross\_Section\60603202\_SHT\_15\_1\harrison-East.dwg



NOTE:  
 UTILITY INFORMATION SHOWN FOR INFORMATION ONLY  
 CONTRACTOR TO VERIFY ALL EXISTING UTILITY INFORMATION  
 AND CONFLICTS PRIOR TO CONSTRUCTION OPERATIONS



USER NAME	= busaskyl
DESIGNED	- LMB
DRAWN	- LMB
CHECKED	- WBS
DATE	- 4/30/2021

REVIS	-
REVIS	-
REVIS	-
REVIS	-

STATE OF ILLINOIS  
 DEPARTMENT OF TRANSPORTATION

E HARRISON AVE (EAST LEG)  
 CROSS SECTIONS  
 1"=5' H, 1"=2.5' V  
 SCALE: SHEET 18 OF 23 SHEETS STA. 706+75.00 TO STA. 707+00.00

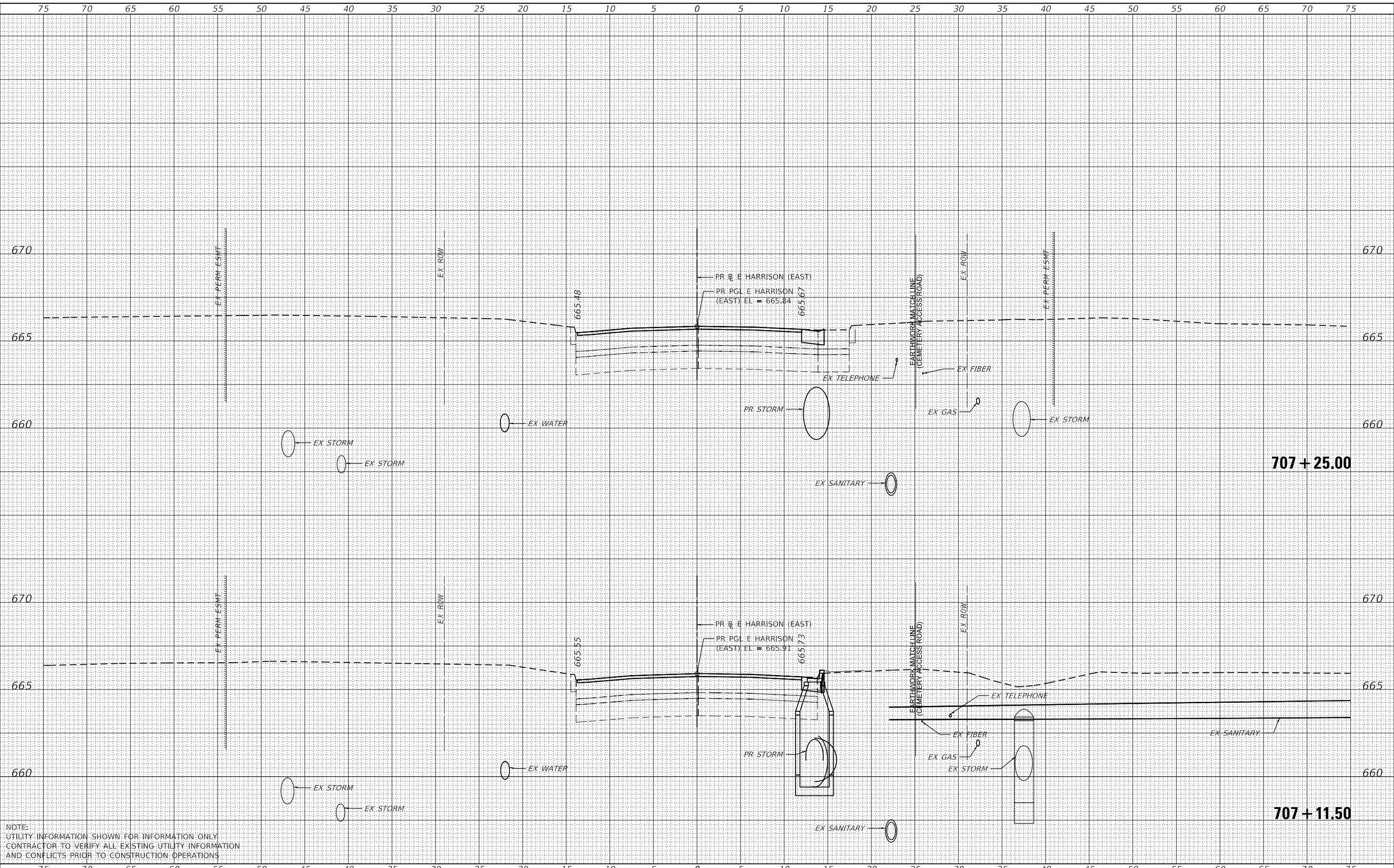
F.A.U. RTE.	SECTION	COUNTY	TOTAL SHEETS	SHEET NO.
7448	09-00933-01-BR	MACON	1019	1004
CONTRACT NO. 95893				
ILLINOIS FED. AID PROJECT				



DATE	
BY	
FINAL SURVEY	SURVEYED
NOTE BOOK	PLOTTED
NO.	TEMPLATE
	AREAS CHECKED

DATE	
BY	
ORIGINAL SURVEY	SURVEYED
NOTE BOOK	PLOTTED
NO.	TEMPLATE
	AREAS CHECKED

MODEL: Default  
 FILE NAME: D:\a\ecomp\m-h\shw\hobby\com\AECOM\_D515\I\Documents\60603202-Brn\H\Collage\00-CAD\GIS\910\_CAD\03\_SHEET\501\_AECOM\Cross\_Section\60603202\_SHT\_15\_1\brn-hob-Est.dwg



NOTE:  
 UTILITY INFORMATION SHOWN FOR INFORMATION ONLY  
 CONTRACTOR TO VERIFY ALL EXISTING UTILITY INFORMATION  
 AND CONFLICTS PRIOR TO CONSTRUCTION OPERATIONS



USER NAME	= busanskyl
DESIGNED	- LMB
DRAWN	- LMB
PLOT SCALE	= 10.0000' / in.
PLOT DATE	= 5/6/2021

REVIS	-
REVIS	-
REVIS	-
REVIS	-

DESIGNED	- LMB
DRAWN	- LMB
CHECKED	- WBS
DATE	- 4/30/2021

STATE OF ILLINOIS  
 DEPARTMENT OF TRANSPORTATION

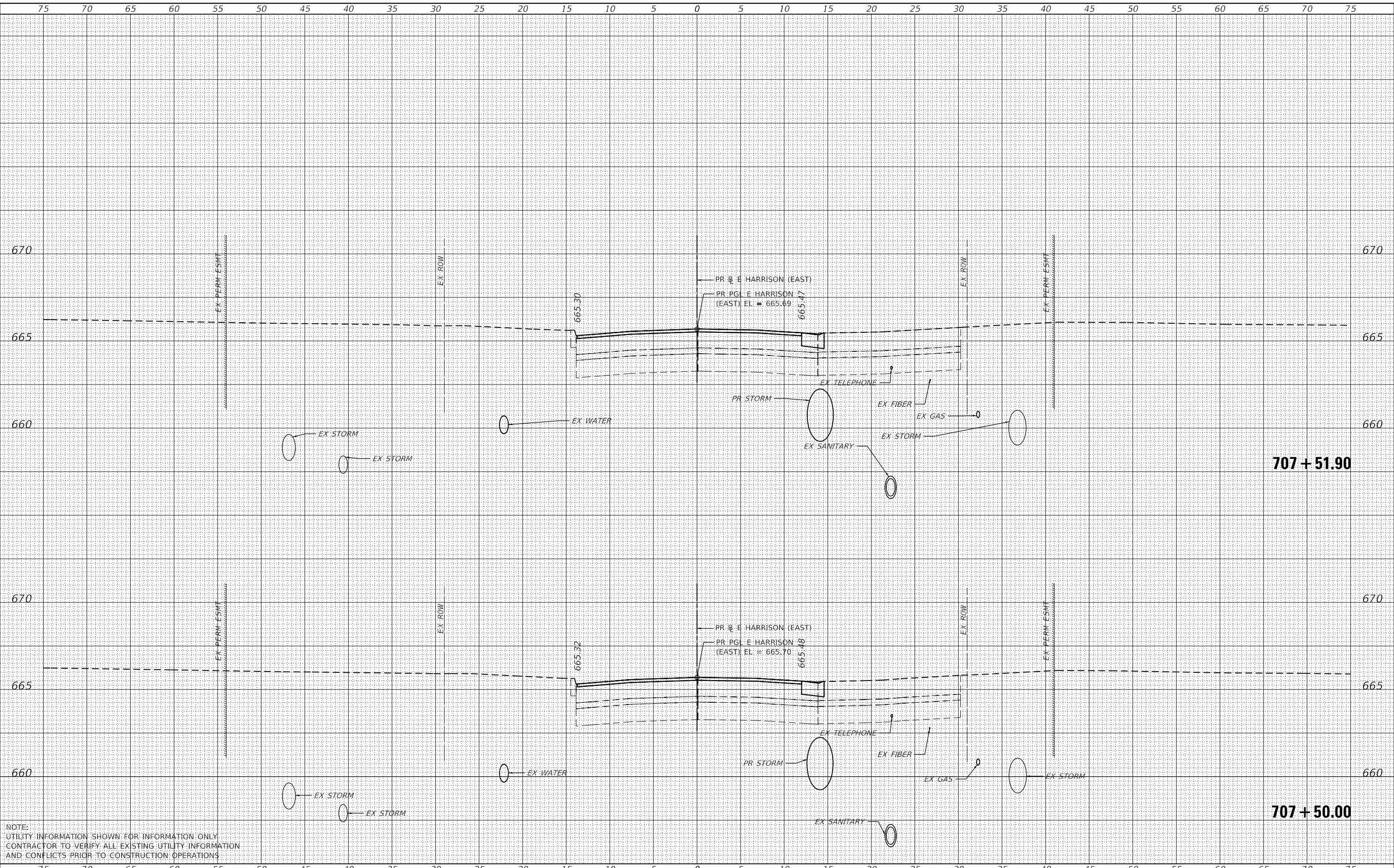
E HARRISON AVE (EAST LEG)  
 CROSS SECTIONS  
 1"=5' H, 1"=2.5' V  
 SCALE: SHEET 19 OF 23 SHEETS STA. 707+11.50 TO STA. 707+25.00

F.A.U. RTE.	SECTION	COUNTY	TOTAL SHEETS	SHEET NO.
7448	09-00933-01-BR	MACON	1019	1005
CONTRACT NO. 95893				
ILLINOIS FED. AID PROJECT				

DATE	
BY	
FINAL SURVEY	SURVEYED
NOTE BOOK	PLOTTED
NO.	AREAS CHECKED

DATE	
BY	
ORIGINAL SURVEY	SURVEYED
NOTE BOOK	PLOTTED
NO.	AREAS CHECKED

MODEL: Default  
 FILE NAME: D:\aecom\msh-wb\hobby\com\AECOM\_D515\1\Documents\60603202-Br\sh\Collage\90-CAD\_GIS\910\_CAD\03\_SHEET\501\_AECOM\Cross\_Section\60603202\_SHT\_51-Harrison-East.dwg



NOTE:  
 UTILITY INFORMATION SHOWN FOR INFORMATION ONLY  
 CONTRACTOR TO VERIFY ALL EXISTING UTILITY INFORMATION  
 AND CONFLICTS PRIOR TO CONSTRUCTION OPERATIONS



USER NAME = busanskyl  
 DESIGNED - LMB  
 DRAWN - LMB  
 CHECKED - WBS  
 DATE - 4/30/2021  
 PLOT SCALE = 10.0000' / in.  
 PLOT DATE = 5/6/2021

REVISIED -  
 REVISIED -  
 REVISIED -  
 REVISIED -

STATE OF ILLINOIS  
 DEPARTMENT OF TRANSPORTATION

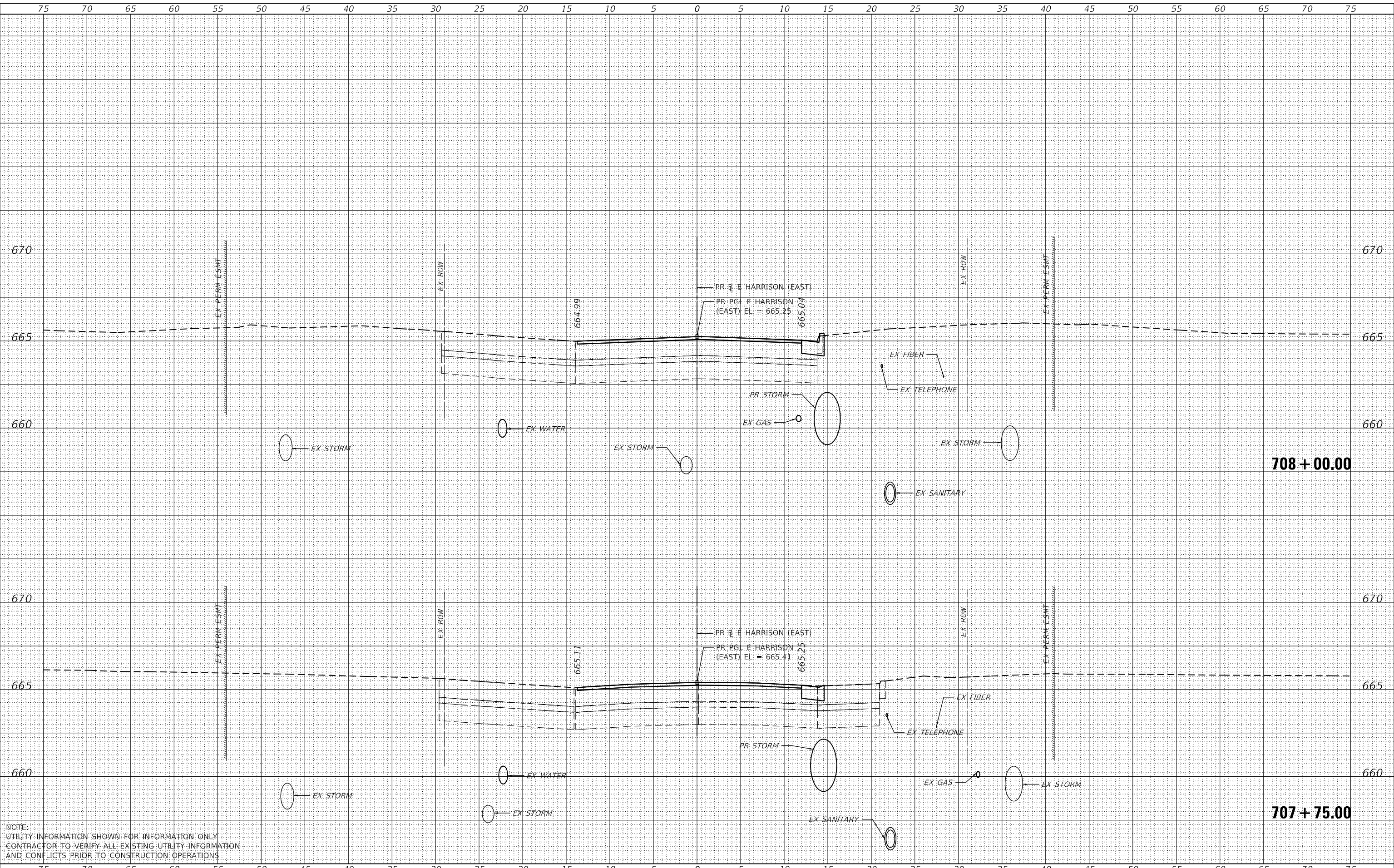
E HARRISON AVE (EAST LEG)  
 CROSS SECTIONS  
 1"=5' H, 1"=2.5' V  
 SCALE: SHEET 20 OF 23 SHEETS STA. 707+50.00 TO STA. 707+51.90

F.A.U. RTE.	SECTION	COUNTY	TOTAL SHEETS	SHEET NO.
7448	09-00933-01-BR	MACON	1019	1006
CONTRACT NO. 95893				
ILLINOIS FED. AID PROJECT				

DATE	
BY	
FINAL SURVEY	SURVEYED
NOTE BOOK	PLOTTED
NO.	TEMPLATE
	AREAS CHECKED

DATE	
BY	
ORIGINAL SURVEY	SURVEYED
NOTE BOOK	PLOTTED
NO.	TEMPLATE
	AREAS CHECKED

MODEL: Default  
 FILE NAME: D:\a\ecomp\m-bus\hobby\com\AECOM\_D515\Ia\Documents\60603202-Brns\Collage\00-CAD\GIS\910\_CAD\03\_SHEETS\01\_AECOM\Cross\_Section\60603202\_SHT\_US\_Harrison-East.dwg



NOTE:  
 UTILITY INFORMATION SHOWN FOR INFORMATION ONLY.  
 CONTRACTOR TO VERIFY ALL EXISTING UTILITY INFORMATION  
 AND CONFLICTS PRIOR TO CONSTRUCTION OPERATIONS



USER NAME	= busanskyl
DESIGNED	- LMB
DRAWN	- LMB
CHECKED	- WBS
DATE	- 4/30/2021

REVISED	-
REVISED	-
REVISED	-
REVISED	-

STATE OF ILLINOIS  
 DEPARTMENT OF TRANSPORTATION

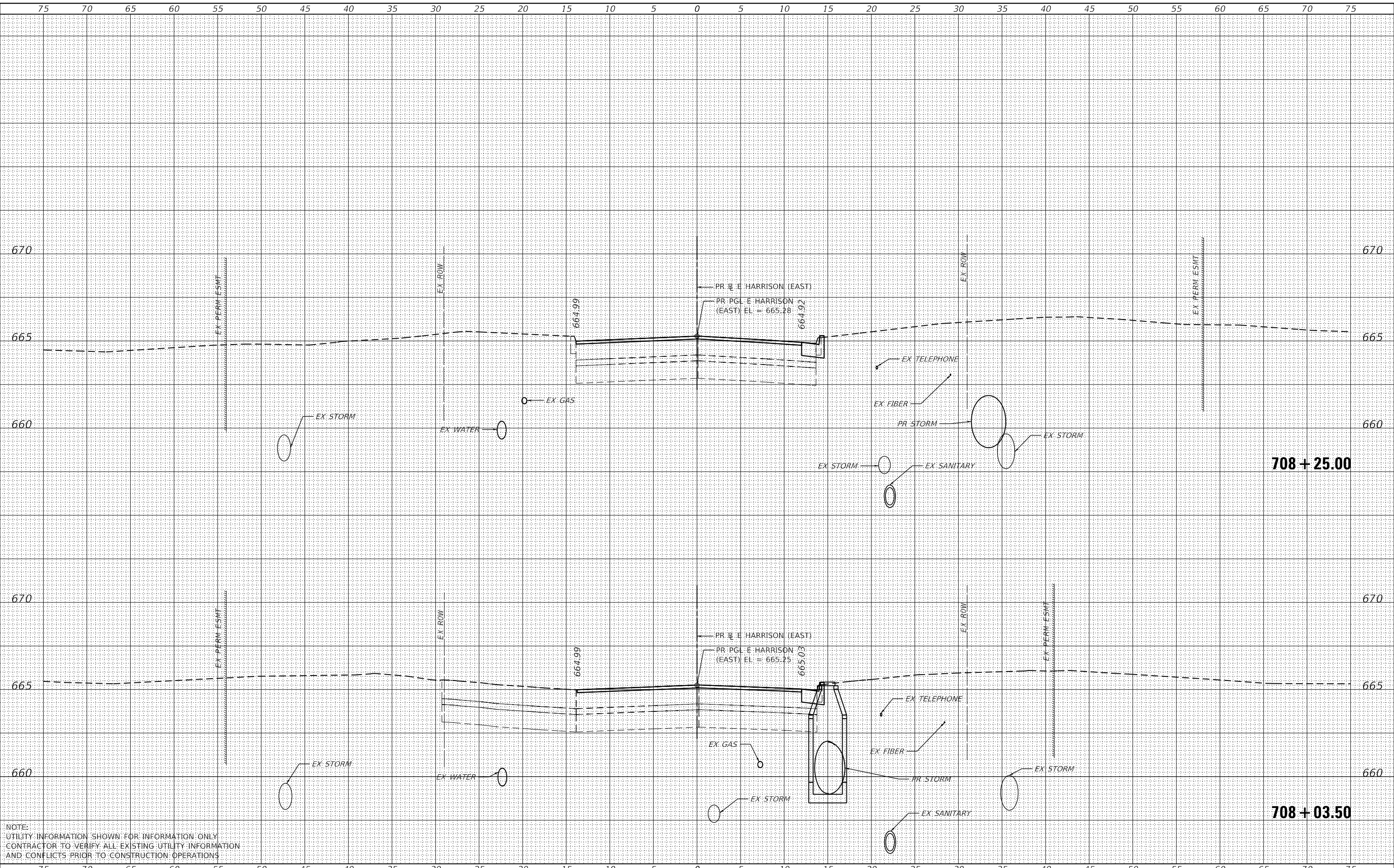
E HARRISON AVE (EAST LEG)  
 CROSS SECTIONS  
 1"=5' H, 1"=2.5' V  
 SCALE: SHEET 21 OF 23 SHEETS STA. 707+75.00 TO STA. 708+00.00

F.A.U. RTE.	SECTION	COUNTY	TOTAL SHEETS	SHEET NO.
7448	09-00933-01-BR	MACON	1019	1007
CONTRACT NO. 95893				
ILLINOIS FED. AID PROJECT				

DATE	
BY	
FINAL SURVEY	SURVEYED
NOTE BOOK	PLOTTED
NO.	TEMPLATE
	AREAS CHECKED

DATE	
BY	
ORIGINAL SURVEY	SURVEYED
NOTE BOOK	PLOTTED
NO.	TEMPLATE
	AREAS CHECKED

MODEL: Default  
 FILE NAME: D:\a\acomp-ha-bw-bentley.com\AECOM\_D510\Ia\Documents\60803202-Brn\Coll\60803202-Brn\AECOM\Cross Sections\60803202\_SHT\_US\_1a\brn-ha-Est.dgn



NOTE:  
 UTILITY INFORMATION SHOWN FOR INFORMATION ONLY.  
 CONTRACTOR TO VERIFY ALL EXISTING UTILITY INFORMATION  
 AND CONFLICTS PRIOR TO CONSTRUCTION OPERATIONS.



USER NAME	= busanskyl
DESIGNED	- LMB
DRAWN	- LMB
CHECKED	- WBS
DATE	- 4/30/2021

REVISED	-
REVISED	-
REVISED	-
REVISED	-

STATE OF ILLINOIS  
 DEPARTMENT OF TRANSPORTATION

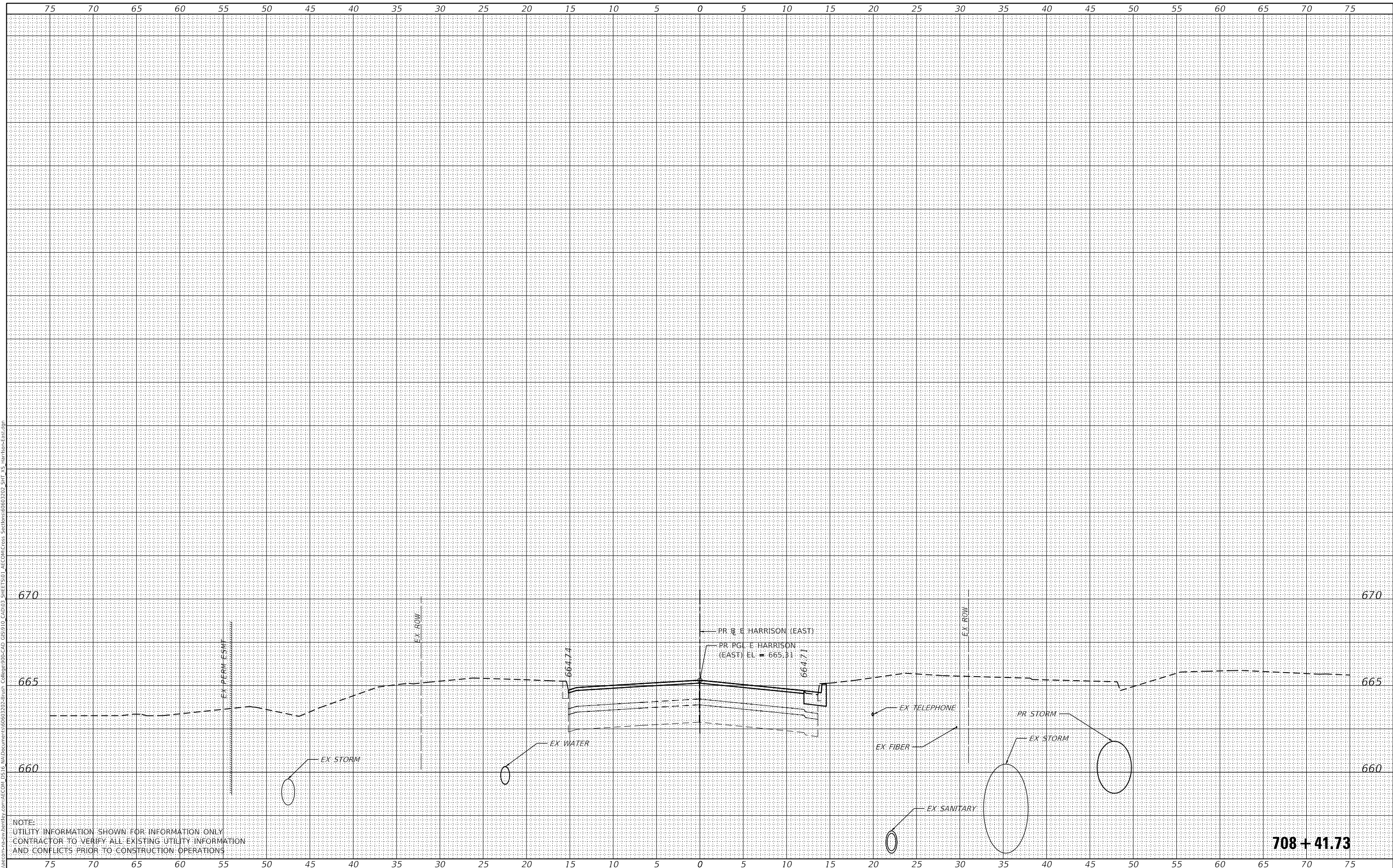
E HARRISON AVE (EAST LEG)  
 CROSS SECTIONS  
 1"=5' H, 1"=2.5' V  
 SCALE: SHEET 22 OF 23 SHEETS STA. 708+03.50 TO STA. 708+25.00

F.A.U. RTE.	SECTION	COUNTY	TOTAL SHEETS	SHEET NO.
7448	09-00933-01-BR	MACON	1019	1008
CONTRACT NO. 95893				
ILLINOIS FED. AID PROJECT				

FINAL SURVEY NO.	SURVEYED	DATE
NOTE BOOK	PLOTTED	
AREAS CHECKED	TEMPLATE	
	AREAS CHECKED	

ORIGINAL SURVEY NO.	SURVEYED	DATE
NOTE BOOK	PLOTTED	
AREAS CHECKED	TEMPLATE	
	AREAS CHECKED	

MODEL: Default  
 FILE NAME: D:\a\acomb\p\bus\hobby\com\AECOM\_D515\1\Documents\60603202-Broad\Collage\900-CAD\_GIS\910\_CAD\03\_SHEETS\01\_AECOM\Cross\_Section\60603202\_SHT\_15\_Harrison-East.dwg



NOTE:  
 UTILITY INFORMATION SHOWN FOR INFORMATION ONLY.  
 CONTRACTOR TO VERIFY ALL EXISTING UTILITY INFORMATION  
 AND CONFLICTS PRIOR TO CONSTRUCTION OPERATIONS.

708+41.73



USER NAME = busanskyl	DESIGNED - LMB	REVISED -
	DRAWN - LMB	REVISED -
PLOT SCALE = 10.0000' / in.	CHECKED - WBS	REVISED -
PLOT DATE = 5/6/2021	DATE - 4/30/2021	REVISED -

STATE OF ILLINOIS  
 DEPARTMENT OF TRANSPORTATION

E HARRISON AVE (EAST LEG)  
 CROSS SECTIONS  
 1"=5' H, 1"=2.5' V  
 SCALE: SHEET 23 OF 23 SHEETS STA. 708+41.73 TO STA. 708+41.73

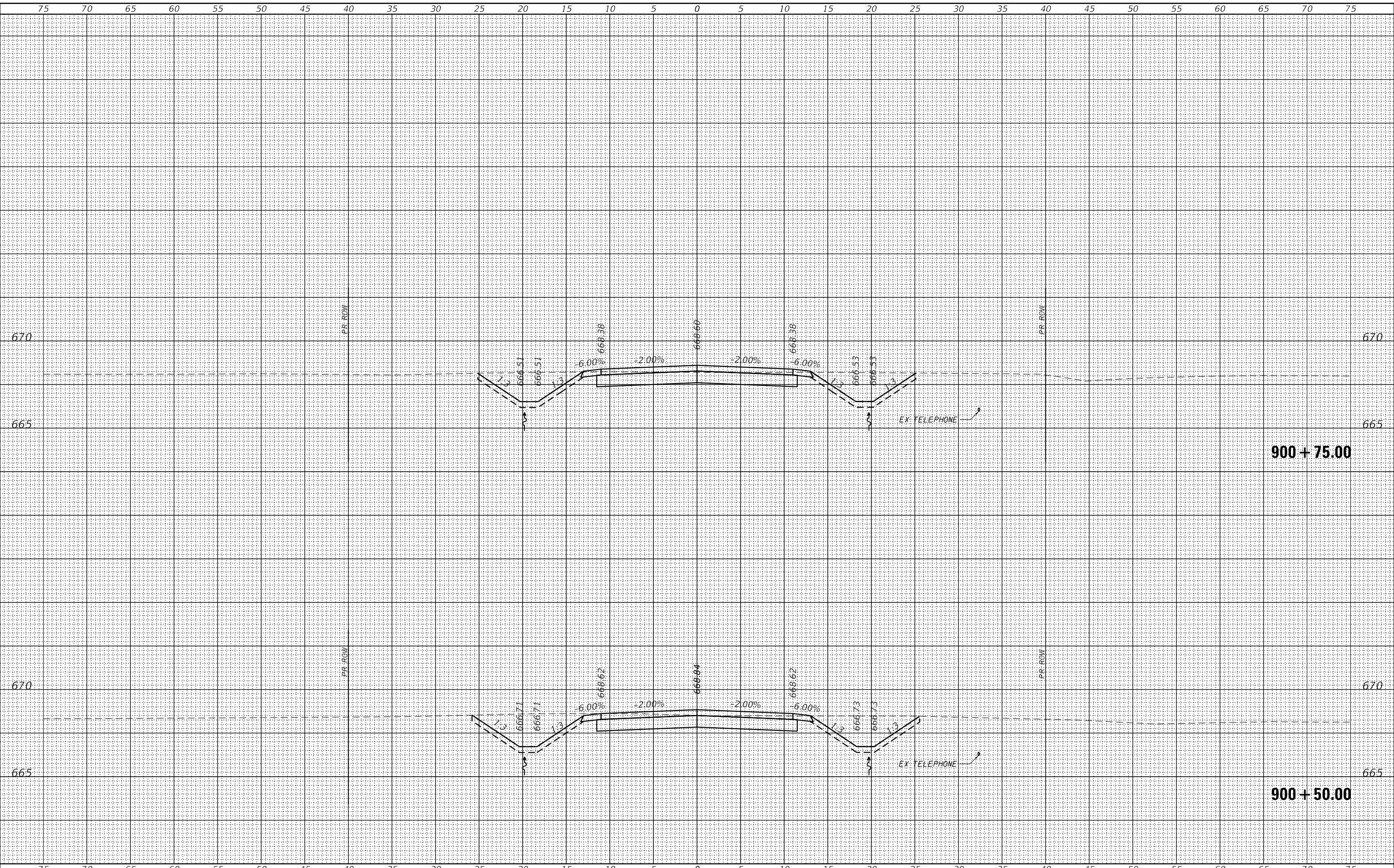
F.A.U. RTE.	SECTION	COUNTY	TOTAL SHEETS	SHEET NO.
7448	09-00933-01-BR	MACON	1019	1009
CONTRACT NO. 95893				
ILLINOIS FED. AID PROJECT				



FINAL SURVEY	SURVEYED	BY	DATE
SURVEY NOTE BOOK	PLOTTED		
NO.	TEMPLATE		
	AREAS		
	CHECKED		

ORIGINAL SURVEY	SURVEYED	BY	DATE
SURVEY NOTE BOOK	PLOTTED		
NO.	TEMPLATE		
	AREAS		
	CHECKED		

MODEL: Default  
 FILE NAME: D:\work\09-00933-01-01\09-00933-01-01\09-00933-01-01-01.dwg  
 PROJECT: 09-00933-01-01  
 SHEET: 2 OF 10  
 TITLE: CEMETERY ACCESS CROSS SECTIONS  
 DATE: 5/6/2021  
 DESIGNED: SOPERATORS  
 CHECKED: SOPERATORS  
 DRAWN: SOPERATORS  
 PLOT SCALE: 10.0000' / in.  
 PLOT DATE: 5/6/2021



design firm  
 no. 184001036  
**whks**  
 engineers • planners • land surveyors

USER NAME = SOPERATORS	DESIGNED - -	REVISED
PLOT SCALE = 10.0000' / in.	CHECKED - -	REVISED
PLOT DATE = 5/6/2021	DRAWN - -	REVISED
	CHECKED - -	REVISED

**STATE OF ILLINOIS  
 DEPARTMENT OF TRANSPORTATION**

**CEMETERY ACCESS  
 CROSS SECTIONS**  
 SCALE: 1" = 5'  
 SHEET 2 OF 10 SHEETS  
 STA. 900+50.00 TO STA. 900+75.00

F.A.U. RTE. 7448	SECTION 09-00933-01-BR	COUNTY MACON	TOTAL SHEETS 1019	SHEET NO. 1011
CONTRACT NO. 95893			ILLINOIS FED. AID PROJECT	

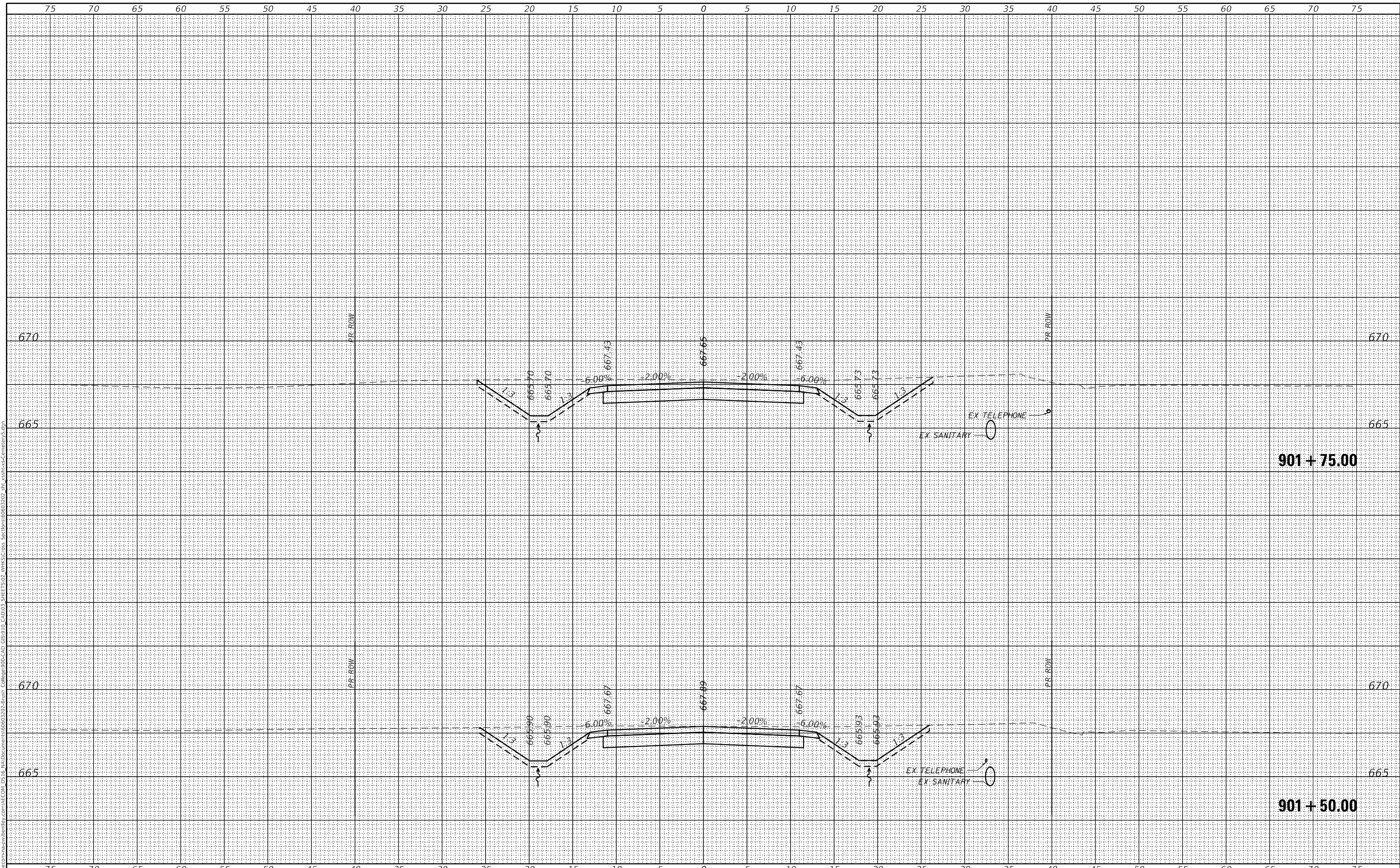




FINAL SURVEY	SURVEYED	BY	DATE
NOTE BOOK	PLOTTED		
NO.	TEMPLATE		
	AREAS CHECKED		

ORIGINAL SURVEY	SURVEYED	BY	DATE
NOTE BOOK	PLOTTED		
NO.	TEMPLATE		
	AREAS CHECKED		

MODEL: Default  
 FILE NAME: D:\workspace\p184001036\ecdm\DS15\184001036\184001036.dwg  
 PROJECT: 184001036  
 SHEET: 4 OF 10  
 DATE: 5/6/2021



design firm  
 no. 184001036  
**whks**  
 engineers + planners + land surveyors

USER NAME = SOPERATORS	DESIGNED - -	REVISED
	CHECKED - -	REVISED
PLOT SCALE = 10.0000' / in.	DRAWN - -	REVISED
PLOT DATE = 5/6/2021	CHECKED - -	REVISED

**STATE OF ILLINOIS  
 DEPARTMENT OF TRANSPORTATION**

**CEMETERY ACCESS  
 CROSS SECTIONS**

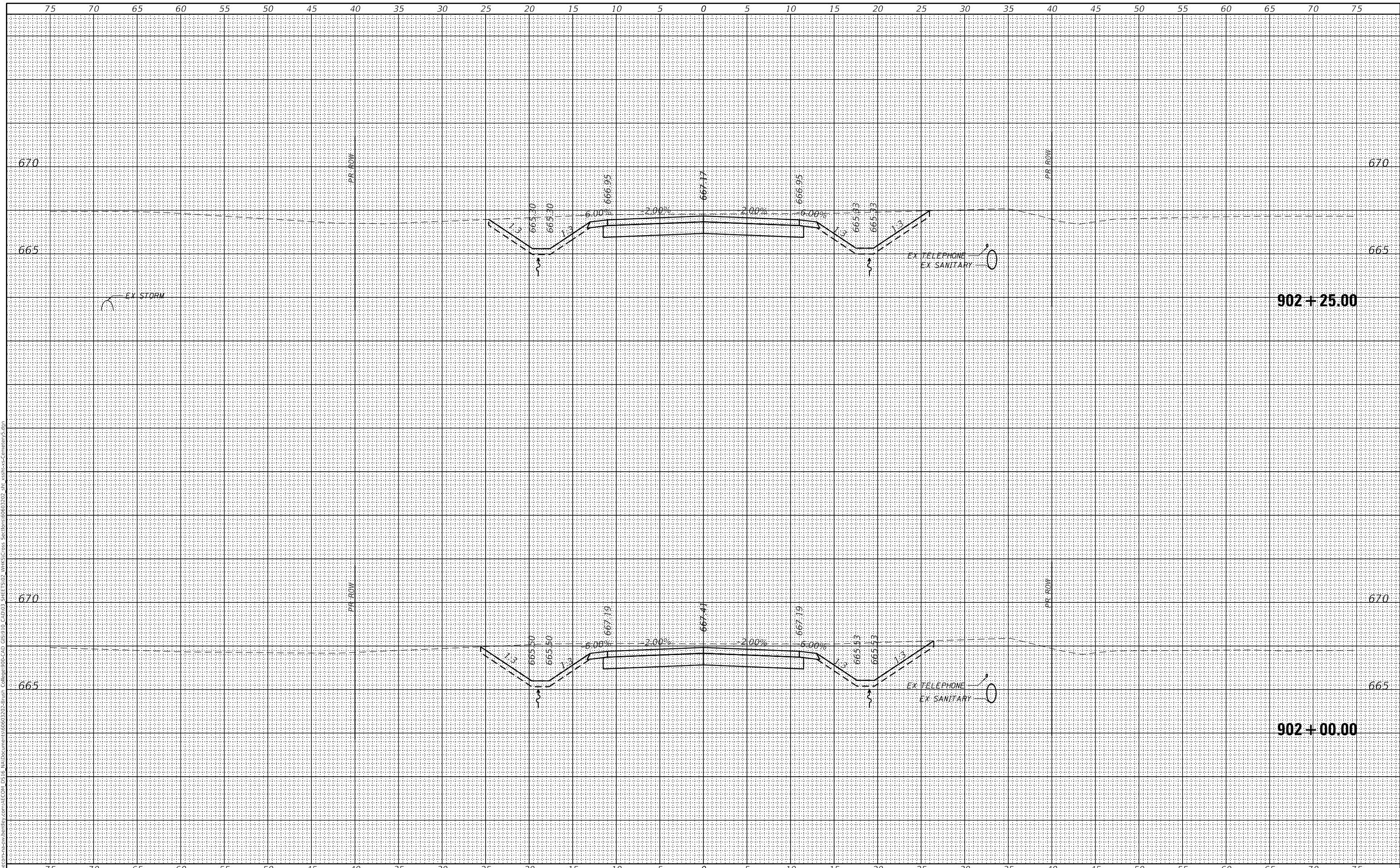
SCALE: 1" = 5'      SHEET 4 OF 10 SHEETS      STA. 901+50.00 TO STA. 901+75.00

F.A.U. RTE.	SECTION	COUNTY	TOTAL SHEETS	SHEET NO.
7448	09-00933-01-BR	MACON	1019	1013
CONTRACT NO. 95893				
ILLINOIS FED. AID PROJECT				

DATE	
BY	
FINAL SURVEY	SURVEYED
NOTE BOOK	PLOTTED
NO.	TEMPLATE
	AREAS CHECKED

DATE	
BY	
ORIGINAL SURVEY	SURVEYED
NOTE BOOK	PLOTTED
NO.	TEMPLATE
	AREAS CHECKED

MODEL: Default  
 FILE NAME: D:\projects\184001036\184001036.dwg  
 PROJECT: 184001036  
 SHEET: 5 OF 10  
 DATE: 5/6/2021



design firm  
 no. 184001036  
**whks**  
 engineers • planners • land surveyors

USER NAME = SOPERATORS	DESIGNED - -	REVISED
	CHECKED - -	REVISED
PLOT SCALE = 10.0000' / in.	DRAWN - -	REVISED
PLOT DATE = 5/6/2021	CHECKED - -	REVISED

**STATE OF ILLINOIS  
 DEPARTMENT OF TRANSPORTATION**

**CEMETERY ACCESS  
 CROSS SECTIONS**

SCALE: 1" = 5'    SHEET 5 OF 10 SHEETS    STA. 902+00.00 TO STA. 902+25.00

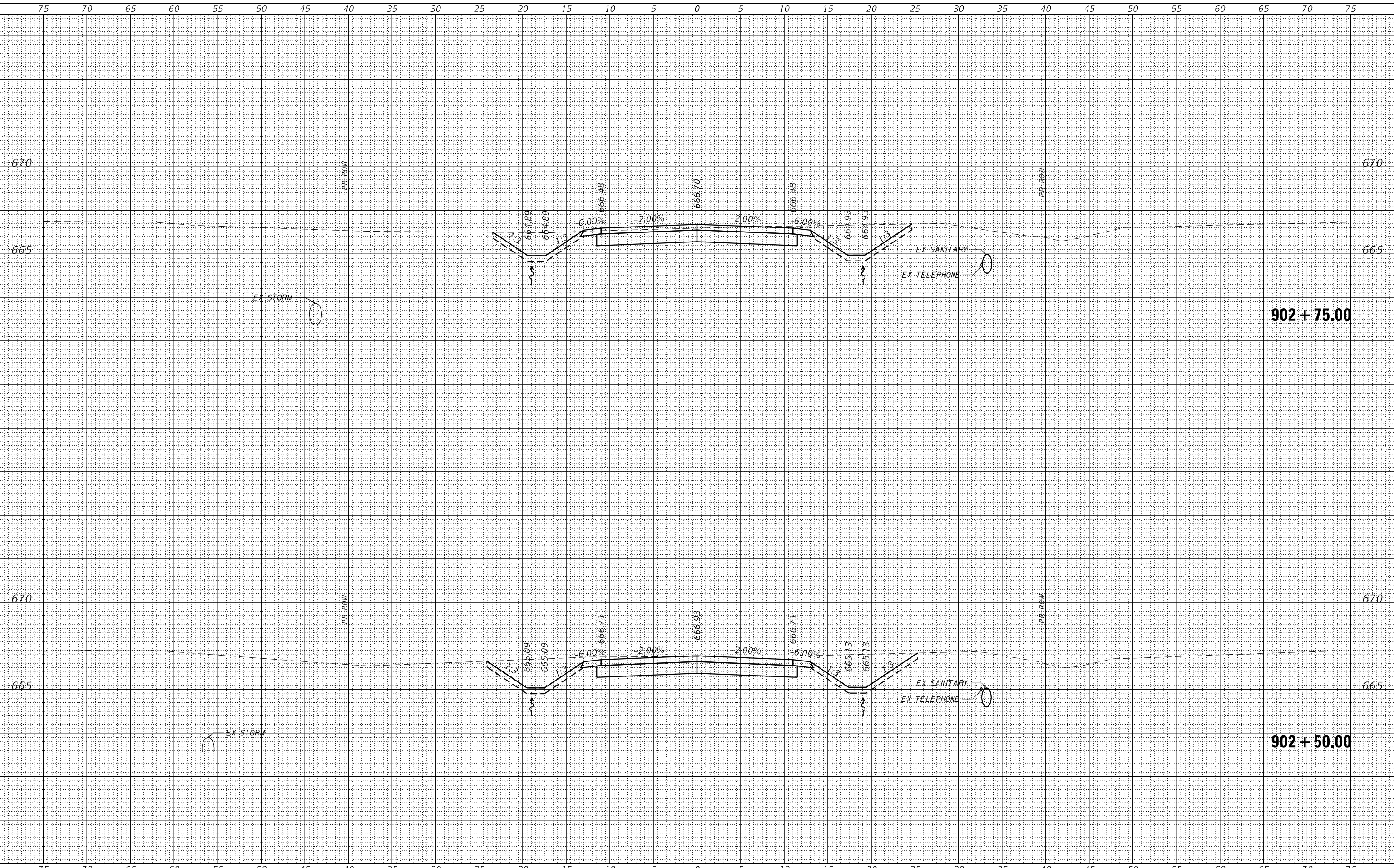
F.A.U. RTE.	SECTION	COUNTY	TOTAL SHEETS	SHEET NO.
7448	09-00933-01-BR	MACON	1019	1014
CONTRACT NO. 95893				

ILLINOIS FED. AID PROJECT

DATE	
BY	
SURVEYED	
PLOTTED	
TEMPLATE	
NOTE BOOK	
AREAS CHECKED	

DATE	
BY	
SURVEYED	
PLOTTED	
TEMPLATE	
NOTE BOOK	
AREAS CHECKED	

MODEL: Default  
 FILE NAME: D:\workspace\p184001036\ecm\DS15\AutoDraw\p184001036\09-00933-01-02\_VHKS\Cross Sections\902+50.00\_VHKS.dwg  
 SHEET NO. 1019 OF 1015  
 CONTRACT NO. 95893



design firm  
 no. 184001036  
**whks**  
 engineers + planners + land surveyors

USER NAME = SOPERATORS	DESIGNED - -	REVISED
	CHECKED - -	REVISED
PLOT SCALE = 10.0000' / in.	DRAWN - -	REVISED
PLOT DATE = 5/6/2021	CHECKED - -	REVISED

**STATE OF ILLINOIS  
 DEPARTMENT OF TRANSPORTATION**

**CEMETERY ACCESS  
 CROSS SECTIONS**

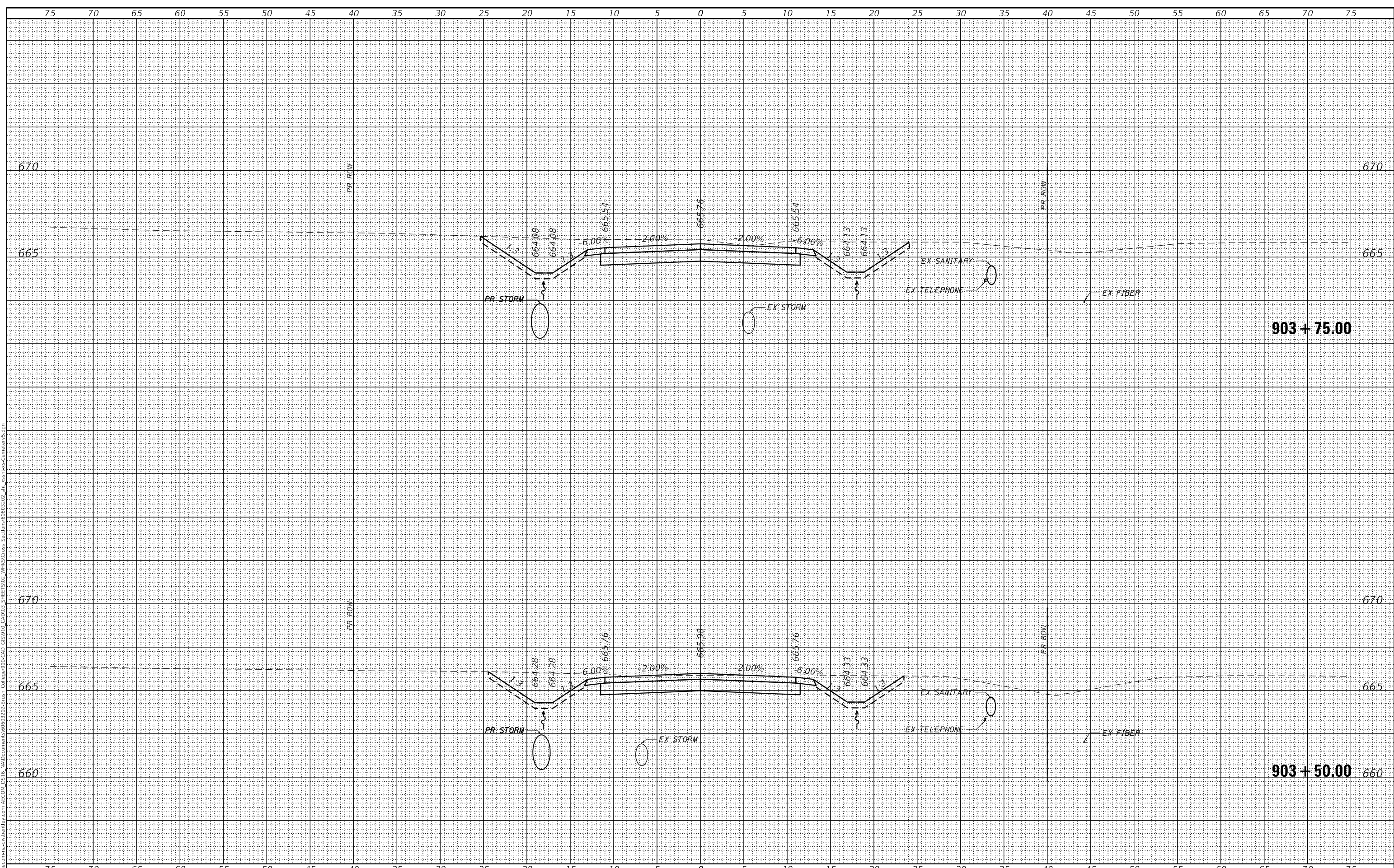
SCALE: 1" = 5'    SHEET 6 OF 10 SHEETS    STA. 902+50.00 TO STA. 902+75.00

F.A.U. RTE.	SECTION	COUNTY	TOTAL SHEETS	SHEET NO.
7448	09-00933-01-BR	MACON	1019	1015
CONTRACT NO. 95893				
ILLINOIS FED. AID PROJECT				




DATE	
BY	
FINAL SURVEY	SURVEYED
NOTE BOOK	PLOTTED
AREA'S CHECKED	TEMPLATE
	AREAS CHECKED

DATE	
BY	
ORIGINAL SURVEY	SURVEYED
NOTE BOOK	PLOTTED
AREA'S CHECKED	TEMPLATE
	AREAS CHECKED



MODEL: Default  
 FILE NAME: D:\workspace\sh-survey\com\ECOM\_D\515\1\Documents\903302\903302.dwg  
 COLLATOR: 903-CAD  
 GS: 910\_CAD\03\_SHEET5102\_VHKS.dwg  
 SHEET: 5102\_VHKS.dwg  
 SECTION: 903302-sh\_sht\_5102-Cemetery5.dwg



USER NAME = SOPERATORS	DESIGNED - -	REVISED
PLOT SCALE = 10.0000' / in.	CHECKED - -	REVISED
PLOT DATE = 5/6/2021	DRAWN - -	REVISED
	CHECKED - -	REVISED

**STATE OF ILLINOIS  
 DEPARTMENT OF TRANSPORTATION**

SCALE: 1" = 5'	SHEET 8 OF 10 SHEETS	STA. 903+50.00 TO STA. 903+75.00
----------------	----------------------	----------------------------------

**CEMETERY ACCESS  
 CROSS SECTIONS**

F.A.U. RTE.	SECTION	COUNTY	TOTAL SHEETS	SHEET NO.
7448	09-00933-01-BR	MACON	1019	1017
CONTRACT NO. 95893				
ILLINOIS FED. AID PROJECT				



