

STATE OF ILLINOIS
DEPARTMENT OF TRANSPORTATION

F.A. RTE.	SECTION	COUNTY	TOTAL SHEETS	SHEET NO.
	D1 REFLECTOR REPL 23-16	VARIOUS	8	1
		ILLINOIS	CONTRACT NO. 46606	

- INDEX OF SHEETS:**
1. COVER SHEET
 2. GENERAL NOTES
 3. SUMMARY OF QUANTITIES
 4. RAISED REFLECTIVE PAVEMENT MARKER REPLACEMENT LOCATIONS
 5. DISTRICT 1 - LAKE COUNTY
 6. DISTRICT 1 - COOK COUNTY
 7. DISTRICT 1 - DUPAGE COUNTY
 8. DISTRICT 1 - WILL COUNTY

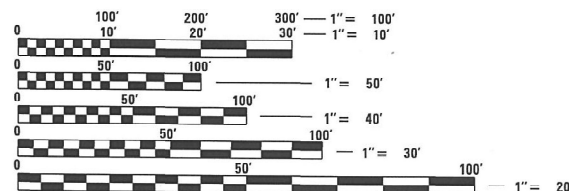
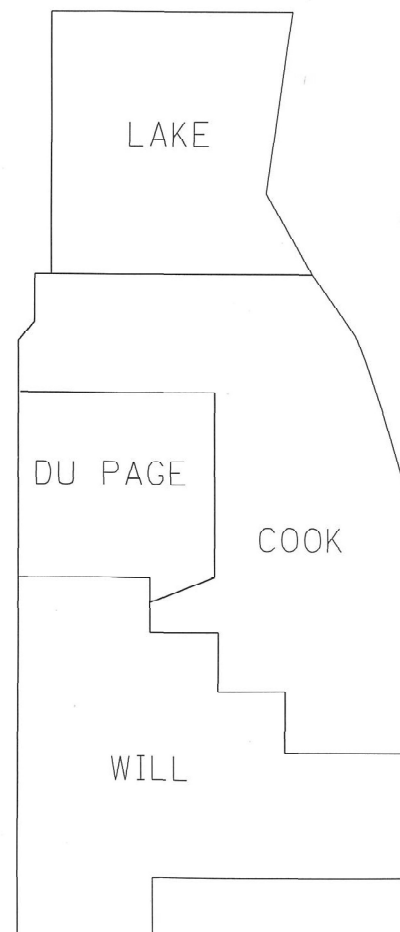
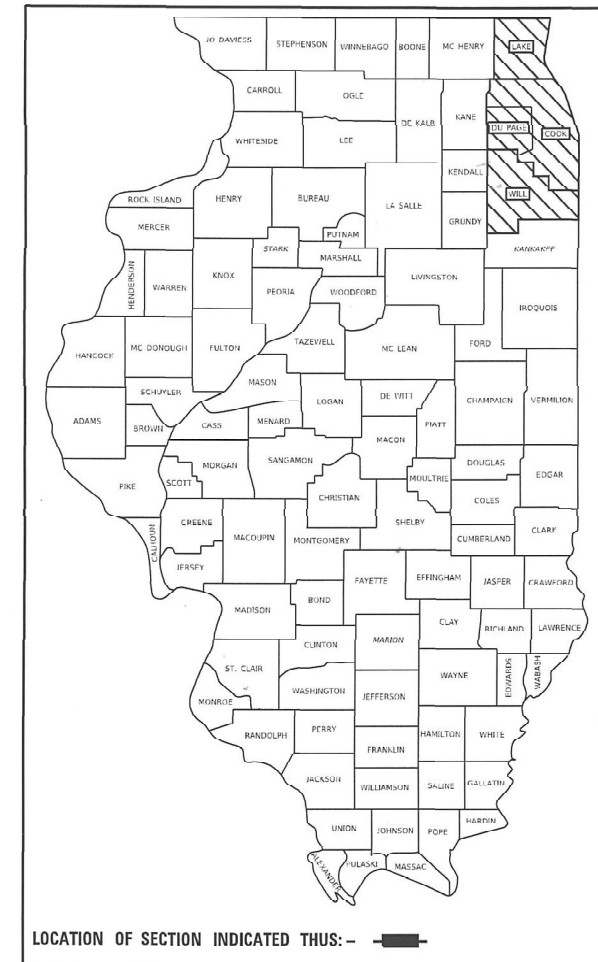
STATE STANDARDS

- 701400-11 APPROACH TO LANE CLOSURE, FREEWAY/EXPRESSWAY
- 701401-12 LANE CLOSURE, FREEWAY/EXPRESSWAY
- 701428-01 TRAFFIC CONTROL SETUP AND REMOVAL FREEWAY/EXPRESSWAY
- 701411-09 LANE CLOSURE, MULTILANE, AT ENTRANCE OR EXIT RAMP, FOR SPEEDS ≥ 45MPH
- 701446-11 TWO LANE CLOSURE, FREEWAY/EXPRESSWAY
- 701901-08 TRAFFIC CONTROL DEVICES

**PROPOSED
HIGHWAY PLANS**

**VARIOUS INTERSTATES ROUTES
SECTION D1 REFLECTOR REPL 23-16
RAISED REFLECTOR REPLACEMENT
VARIOUS COUNTIES**

M-60-016-23



FULL SIZE PLANS HAVE BEEN PREPARED USING STANDARD ENGINEERING SCALES. REDUCED SIZED PLANS WILL NOT CONFORM TO STANDARD SCALES. IN MAKING MEASUREMENTS ON REDUCED PLANS, THE ABOVE SCALES MAY BE USED.

J.U.L.I.E.
JOINT UTILITY LOCATION INFORMATION FOR EXCAVATION
1-800-892-0123
OR 811

STATE OF ILLINOIS
DEPARTMENT OF TRANSPORTATION

SUBMITTED MARCH 10, 2023

Jose R. Lopez
REGIONAL ENGINEER

May 12, 2023 *John A. Elk*
ENGINEER OF DESIGN AND ENVIRONMENT

May 12, 2023 *Steph M. Smith*
DIRECTOR OF HIGHWAYS PROJECT IMPLEMENTATION

**PRINTED BY THE AUTHORITY
OF THE STATE OF ILLINOIS**

GENERAL NOTES

The Department may remove and not install markers in certain locations at the engineer's discretion.

The Department may install markers in certain locations that did previously have markers at the engineer's discretion

The locations of the repairs areas shall be determined by the engineer.

No material should be left on or near the roadway.

Removal of damaged materials will include loading, hauling and disposal.

MODEL: Default
FILE NAME: S:\338\Contracts\CAD\CoverSheets for Contracts.dgn

USER NAME = David.Gonzalez2 PLOT SCALE = 102.7569 ' / in. PLOT DATE = 3/6/2023	DESIGNED - DRAWN - CHECKED - DATE -	REVISED - REVISED - REVISED - REVISED -	STATE OF ILLINOIS DEPARTMENT OF TRANSPORTATION	GENERAL NOTES	F.A. RTE. SECTION COUNTY TOTAL SHEETS SHEET NO.
			SCALE:	SHEET 2 OF 8 SHEETS	STA. TO STA.
			ILLINOIS FED. AID PROJECT		CONTRACT NO. 46606

CODE NO.	ITEM	UNIT	100% STATE URBAN 0021 QUANTITY
78100100	RAISED REFLECTIVE PAVEMENT MARKER	EACH	18,930
78100300	REPLACEMENT REFLECTOR	EACH	63,102
78300200	RAISED REFLECTIVE PAVEMENT MARKER REMOVAL	EACH	18,930
X7011015	TRAFFIC CONTROL AND PROTECTION EXPRESSWAYS	L SUM	1

MODEL: Default
 FILE NAME: \\S:\Contracts\CAD\CoverSheets for Contracts.dgn

USER NAME = David.Gonzalez2	DESIGNED -	REVISED -	STATE OF ILLINOIS DEPARTMENT OF TRANSPORTATION	SUMMARY OF QUANTITIES			F.A. RTE.	SECTION	COUNTY	TOTAL SHEETS	SHEET NO.
PLOT SCALE = 101.7810 ' / in.	DRAWN -	REVISED -					D 1 REFLECTOR REPL 23-16	VARIOUS	8	3	
PLOT DATE = 3/6/2023	CHECKED -	REVISED -		SCALE:	SHEET 3 OF 8 SHEETS	STA. TO STA.	ILLINOIS FED. AID PROJECT				
	DATE -	REVISED -		CONTRACT NO. 46606							

DISTRICT 1 RAISED REFLECTIVE PAVEMENT MARKERS REPLACEMENT LIST

ROUTE	FROM (WEST/SOUTH LIMIT)	TO (EAST/NORTH LIMIT)	TOTAL	Y/Y	Y/O	W/W	W/O
US-41	Lake Cook Rd	Park Ave	1,148	0	0	0	1,148
I-55 (Stevenson Expy)	Weber Rd	A/A Seam 1,000' E/O County Line Rd	8,190	0	0	0	8,190
I-80/94	C/A Seam Just W/O I-94	Indiana State Line	3,365	0	0	0	3,365
I-57	I-94 (Dan Ryan)	I-80	5,338	0	0	0	5,338
I-94 (Dan Ryan)	C/A Seam S/O I-57	N/O I-55	12,678	0	0	0	12,678
I-94 (Bishop Ford)	US-6	E/O I-80/94	850	0	0	0	850
Southbound I-94 (Bishop Ford)	111Th St	US-6	1,716	0	0	0	1,716
Stony Island On/Off Ramps	95th St	I-94 (Bishop Ford)	825	10	0	0	815
I-290 (Eisenhower)	Wells St	I-355	18,518	0	0	0	18,518
I-190	Bussie Coleman	River Road	1,264	0	0	0	1,264
I-90	River Road	C/A Seams W/O Cicero Ave	3,220	0	0	0	3,220
I-80	Grundy County Line	W/O US-30	5,990	0	0	0	5,990
SUBTOTALS:			63,102	10	0	0	63,092
GRAND SUBTOTALS:			63,102	EACH			

MODEL Default
FILE Name: 3355Contracts/CAD/CoverSheets for Contract.dgn

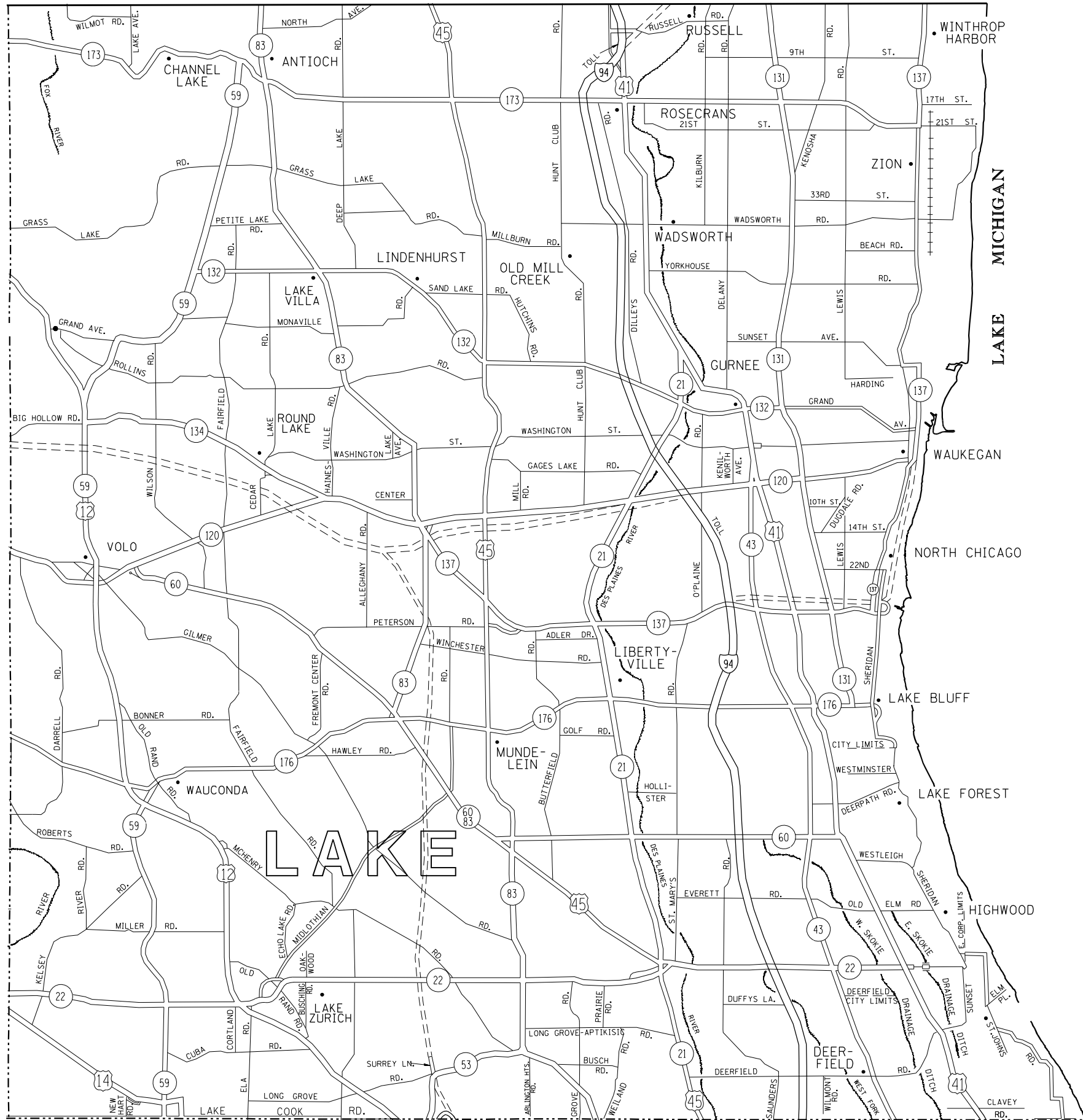
USER NAME = David.Gonzalez2	DESIGNED -	REVISED -
	DRAWN -	REVISED -
PLOT SCALE = 102.7748 ' / in.	CHECKED -	REVISED -
PLOT DATE = 3/6/2023	DATE -	REVISED -

**STATE OF ILLINOIS
DEPARTMENT OF TRANSPORTATION**

RAISED REFLECTIVE PAVEMENT MARKER REPLACEMENT LOCATIONS

SCALE: SHEET 4 OF 8 SHEETS STA. TO STA.

F.A. RTE.	SECTION	COUNTY	TOTAL SHEETS	SHEET NO.
D 1 REFLECTOR REPL 23-16	VARIOUS	VARIOUS	8	4
CONTRACT NO. 46606				
ILLINOIS FED. AID PROJECT				



MODEL: Default
 FILE NAME: S:\S\Contract\CAD\CoverSheets for Contract.dwg

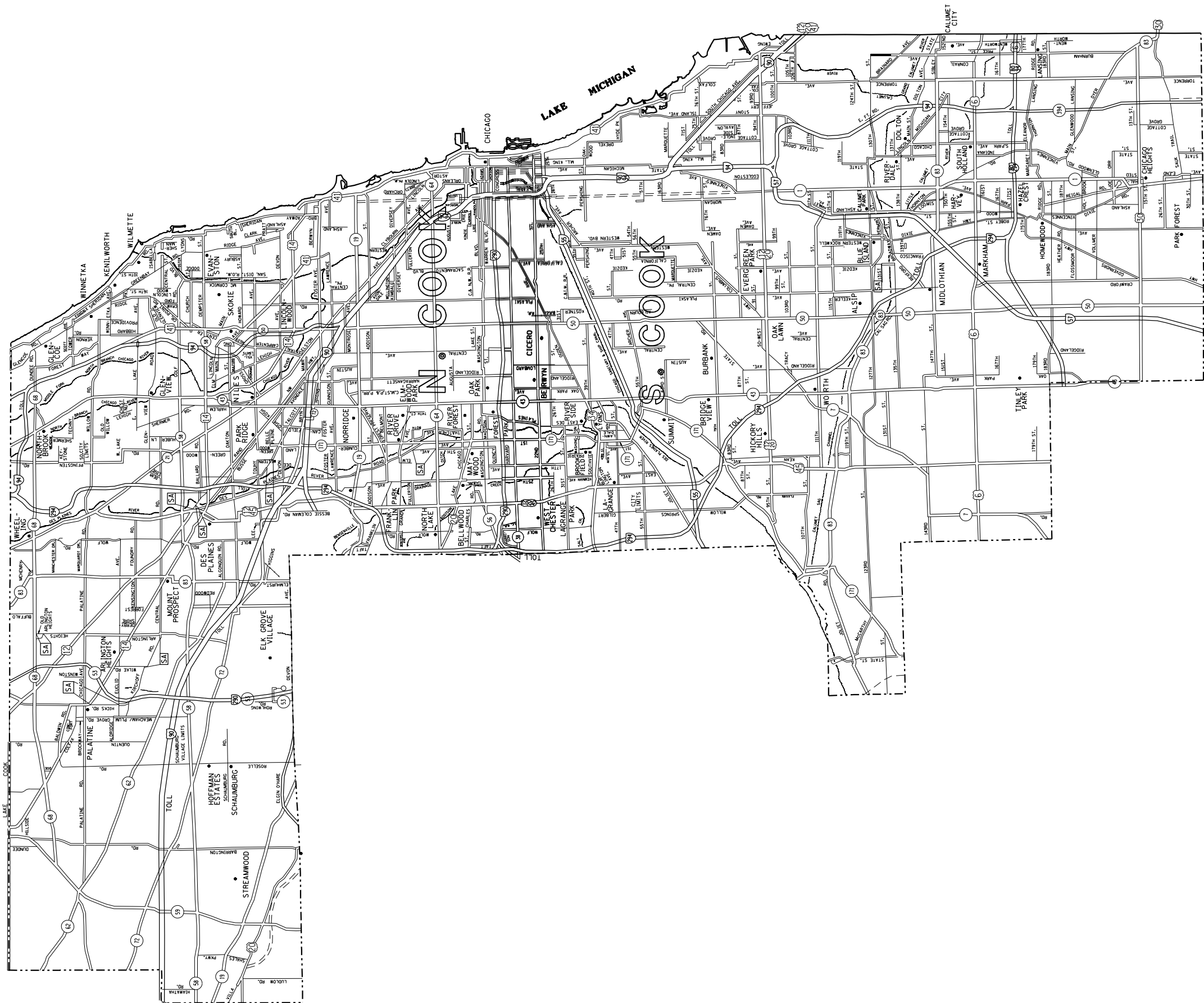
USER NAME = David.Gonzalez2	DESIGNED -	REVISED -
	DRAWN -	REVISED -
PLOT SCALE = 101.7810" / in.	CHECKED -	REVISED -
PLOT DATE = 3/6/2023	DATE -	REVISED -

STATE OF ILLINOIS
DEPARTMENT OF TRANSPORTATION

DISTRICT 1 - LAKE COUNTY

SCALE: SHEET 5 OF 8 SHEETS STA. TO STA.

F.A. RTE.	SECTION	COUNTY	TOTAL SHEETS	SHEET NO.
	D 1 REFLECTOR REPL 23-16	VARIOUS	8	5
CONTRACT NO. 46606				
ILLINOIS FED. AID PROJECT				



MODEL: D:\civ\it
FILE NAME: S:\S\Contracts\CAD\CoverSheets for Contracts.dgn

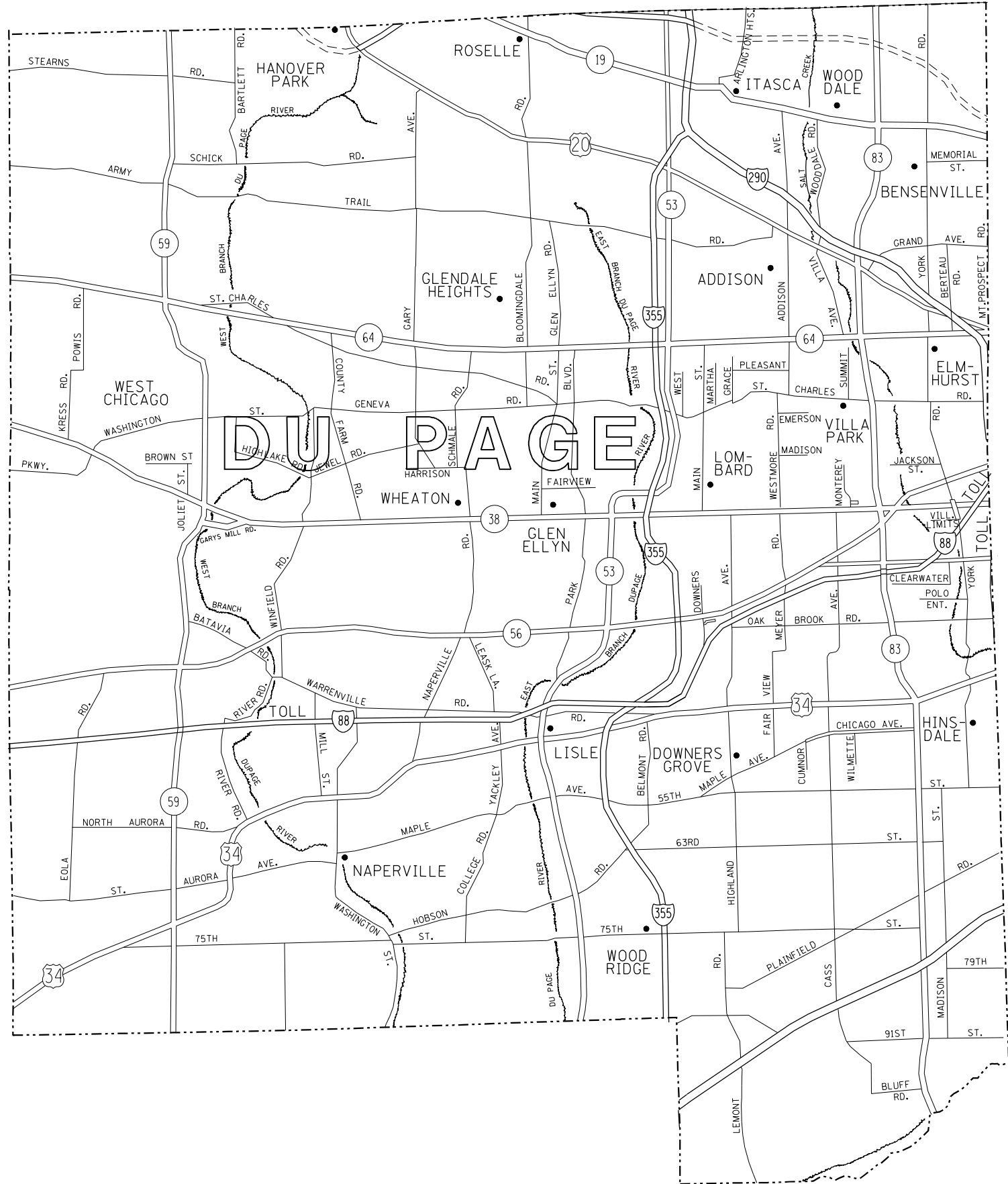
USER NAME = David.Gonzalez	DESIGNED -	REVISED -
PLOT SCALE = 101.4881' / in.	DRAWN -	REVISED -
PLOT DATE = 3/6/2023	CHECKED -	REVISED -
	DATE -	REVISED -

**STATE OF ILLINOIS
DEPARTMENT OF TRANSPORTATION**

DISTRICT 1 - COOK COUNTY

SCALE: SHEET 6 OF 8 SHEETS STA. TO STA.

F.A. RTE.	SECTION	COUNTY	TOTAL SHEETS	SHEET NO.
	D 1 REFLECTOR REPL 23-16	VARIOUS	8	6
CONTRACT NO. 46606				
ILLINOIS FED. AID PROJECT				



MODEL: Default
 FILE NAME: S:\55\CONTRACTS\CAD\CoverSheets for Contracts.dgn

USER NAME = David.Gonzalez2	DESIGNED -	REVISED -
PLOT SCALE = 102.5132' / in.	DRAWN -	REVISED -
PLOT DATE = 3/6/2023	CHECKED -	REVISED -
	DATE -	REVISED -

**STATE OF ILLINOIS
 DEPARTMENT OF TRANSPORTATION**

DISTRICT 1 - DUPAGE COUNTY

SCALE: SHEET 7 OF 8 SHEETS STA. TO STA.

F.A. RTE.	SECTION	COUNTY	TOTAL SHEETS	SHEET NO.
	D J REFLECTOR REPL 23-16	VARIOUS	8	7
CONTRACT NO. 46606				
ILLINOIS FED. AID PROJECT				

