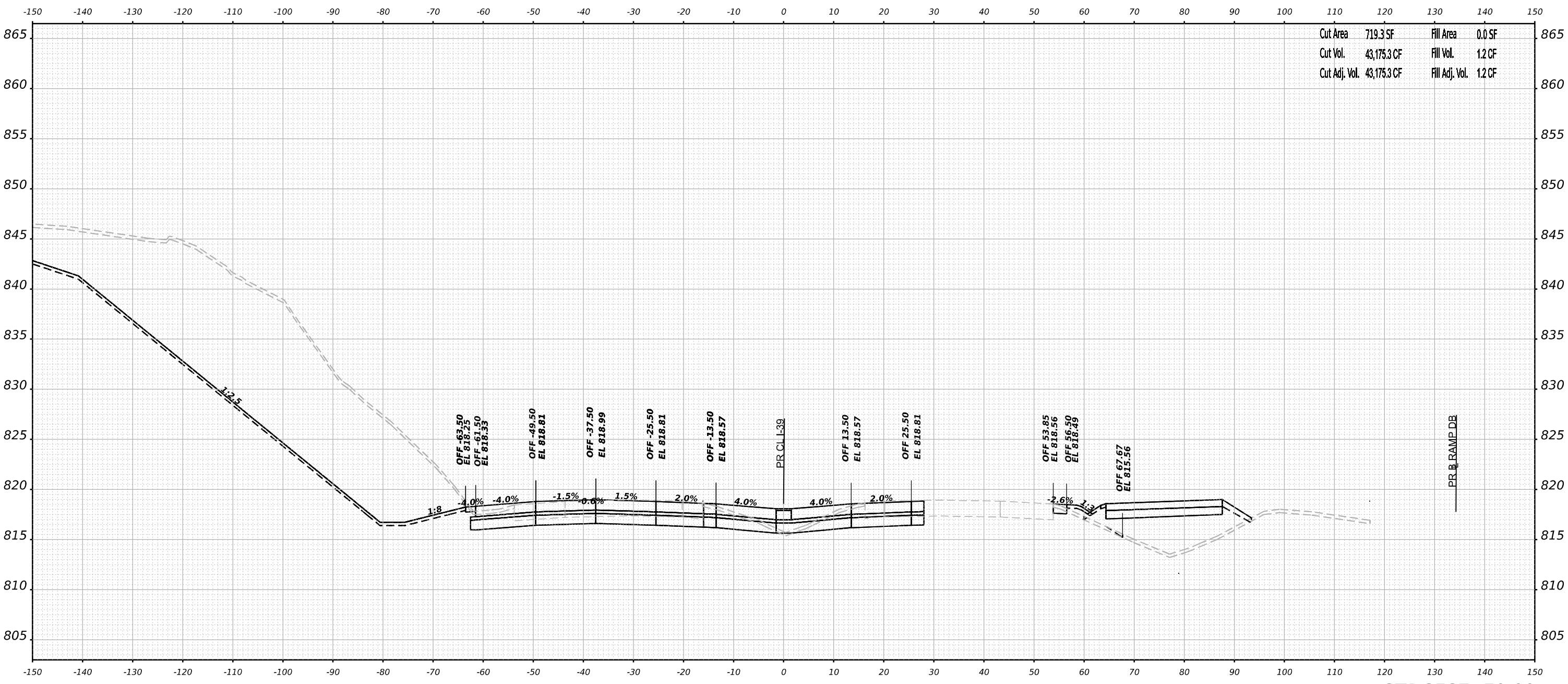


FINAL SURVEY NO.	SURVEYED	DATE
NOTE BOOK	PLOTTED	BY
AREAS CHECKED	TEMPLATE	
	AREAS	
	CHECKED	

ORIGINAL SURVEY NO.	SURVEYED	DATE
NOTE BOOK	PLOTTED	BY
AREAS CHECKED	TEMPLATE	
	AREAS	
	CHECKED	

MODEL: P:\30_05_2587+50.00 (Sheet)
 FILE NAME: p:\30_05_2587+50.00 (Sheet)\Drawings\Station\Interchange\Cross Sections\2587+50.00.dwg



Cut Area 719.3 SF Fill Area 0.0 SF
 Cut Vol. 43,175.3 CF Fill Vol. 1.2 CF
 Cut Adj. Vol. 43,175.3 CF Fill Adj. Vol. 1.2 CF

STA 2587+50.00



USER NAME = tvogler	DESIGNED - T.VOGLER	REVISED -
	DRAWN - T.VOGLER	REVISED -
PLOT SCALE = 0.16666667 1/ in.	CHECKED - J.TARDY	REVISED -
PLOT DATE = 3/30/2023	DATE - 03/31/2023	REVISED -

STATE OF ILLINOIS
 DEPARTMENT OF TRANSPORTATION

**CROSS SECTIONS
 US 20 STAGE 3/B**

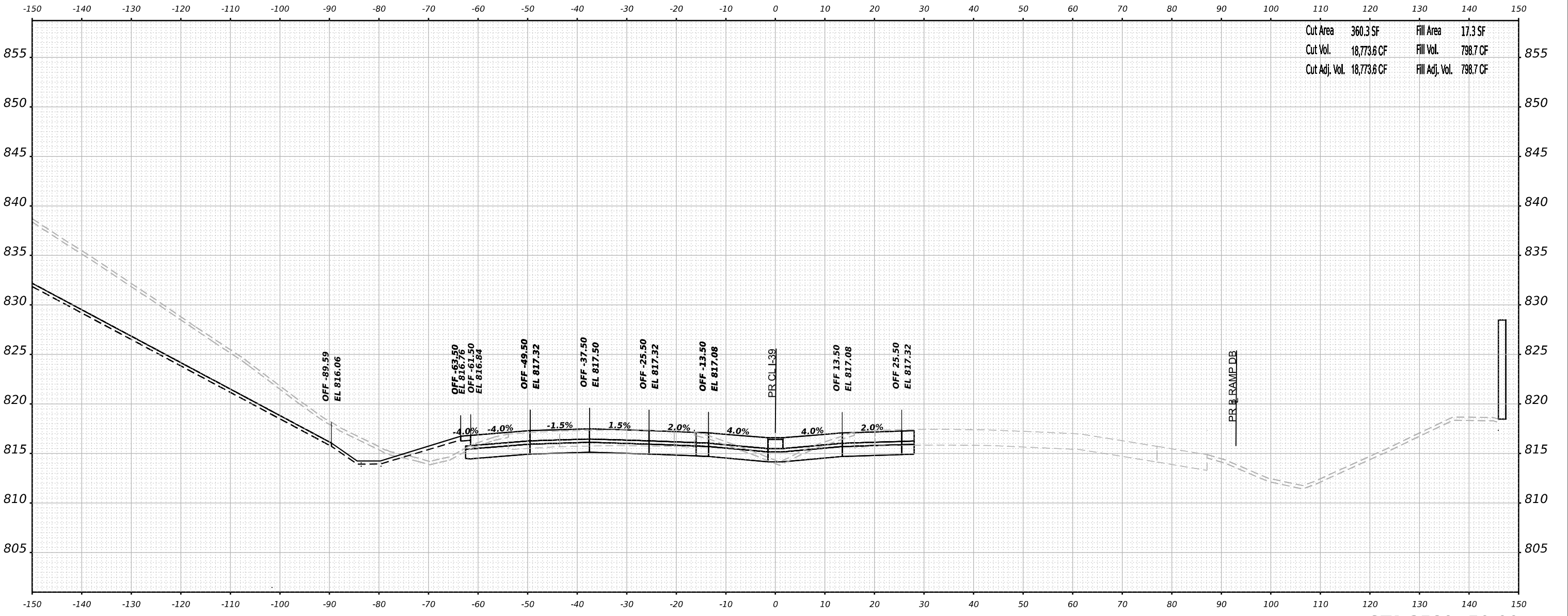
SCALE: N/A SHEET 29 OF 93 SHEETS STA. 2587+50.00 TO STA. 2587+50.00

F.A.I. RTE. 39	SECTION (201-3)K	COUNTY WINNEBAGO	TOTAL SHEETS 2192	SHEET NO. 1201
			CONTRACT NO. 64B13	
ILLINOIS FED. AID PROJECT				

FINAL SURVEY NO.	SURVEYED	DATE
NOTE BOOK	PLOTTED	
	TEMPLATE	
	AREAS	
	CHECKED	

ORIGINAL SURVEY NO.	SURVEYED	DATE
NOTE BOOK	PLOTTED	
	TEMPLATE	
	AREAS	
	CHECKED	

MODEL: P:\A30_XS_2589+50.00 (Sheet)
 FILE NAME: p:\benesch\paw\benesch\paw\Documents\708095108\001\Eng_Docs\Design\System_Interchange\Cross_Sections\024413-Cor-139-SI-XS-Stage3.dgn



Cut Area	360.3 SF	Fill Area	17.3 SF
Cut Vol.	18,773.6 CF	Fill Vol.	798.7 CF
Cut Adj. Vol.	18,773.6 CF	Fill Adj. Vol.	798.7 CF

STA 2589+50.00



USER NAME	= tvogler	DESIGNED	- T.VOGLER	REVISED	-
		DRAWN	- T.VOGLER	REVISED	-
PLOT SCALE	= 0.16666667 1/ in.	CHECKED	- J.TARDY	REVISED	-
PLOT DATE	= 4/27/2023	DATE	- 03/31/2023	REVISED	-

STATE OF ILLINOIS
DEPARTMENT OF TRANSPORTATION

**CROSS SECTIONS
US 20 STAGE 3/3B**

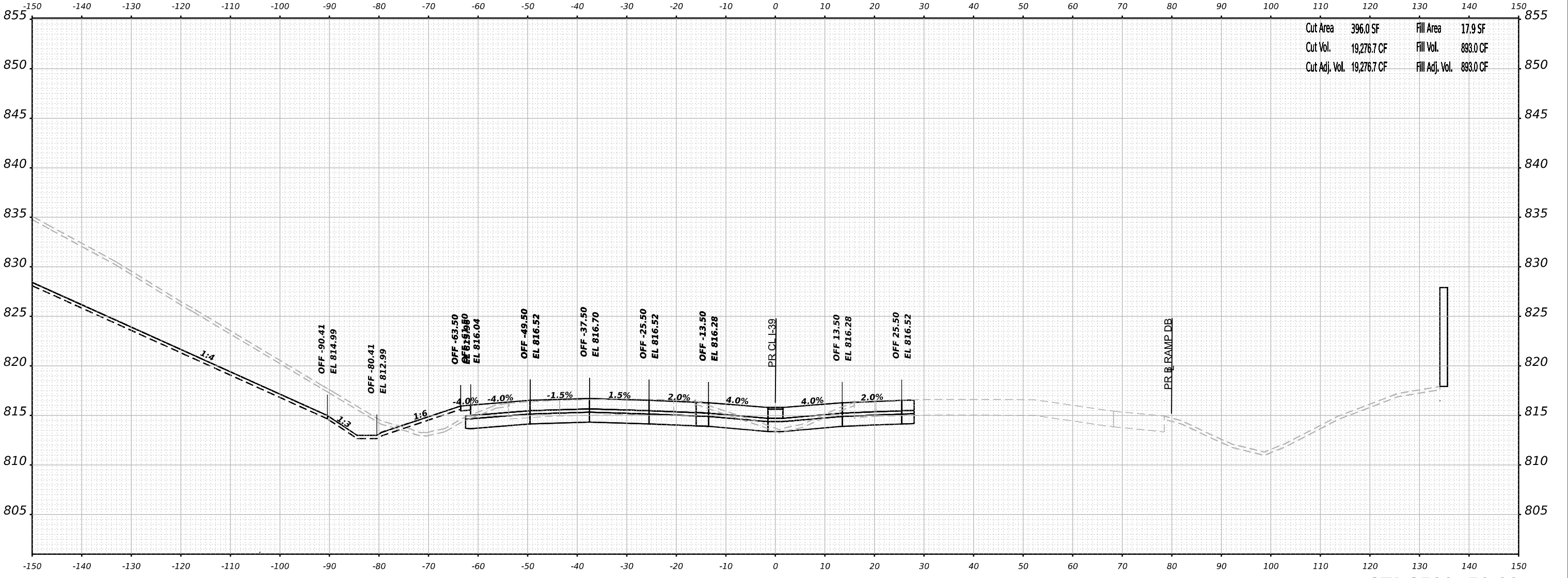
SCALE: N/A SHEET 33 OF 93 SHEETS STA. 2589+50.00 TO STA. 2589+50.00

F.A.I. RTE.	SECTION	COUNTY	TOTAL SHEETS	SHEET NO.
39	(201-3)K	WINNEBAGO	2192	1205
CONTRACT NO. 64B13				
ILLINOIS FED. AID PROJECT				

FINAL SURVEY NO.	SURVEYED AREAS CHECKED	DATE

ORIGINAL SURVEY NO.	SURVEYED AREAS CHECKED	DATE

MODEL: P:\A-30_XS-2590+50.00 (Sheet)
 FILE NAME: p:\benesch\paw\benesch\paw\Documents\708005108\001\Eng_Docs\Design\System_Interchange\Cross_Sections\024413_Cor-139-SI-XS-Stage3.dgn



Cut Area	396.0 SF	Fill Area	17.9 SF
Cut Vol.	19,276.7 CF	Fill Vol.	893.0 CF
Cut Adj. Vol.	19,276.7 CF	Fill Adj. Vol.	893.0 CF

STA 2590+50.00



USER NAME = tvogler	DESIGNED - T.VOGLER	REVISED -
PLOT SCALE = 0.16666667 1/ in.	DRAWN - T.VOGLER	REVISED -
PLOT DATE = 3/30/2023	CHECKED - J.TARDY	REVISED -
	DATE - 03/31/2023	REVISED -

STATE OF ILLINOIS
DEPARTMENT OF TRANSPORTATION

**CROSS SECTIONS
US 20 STAGE 3/3B**

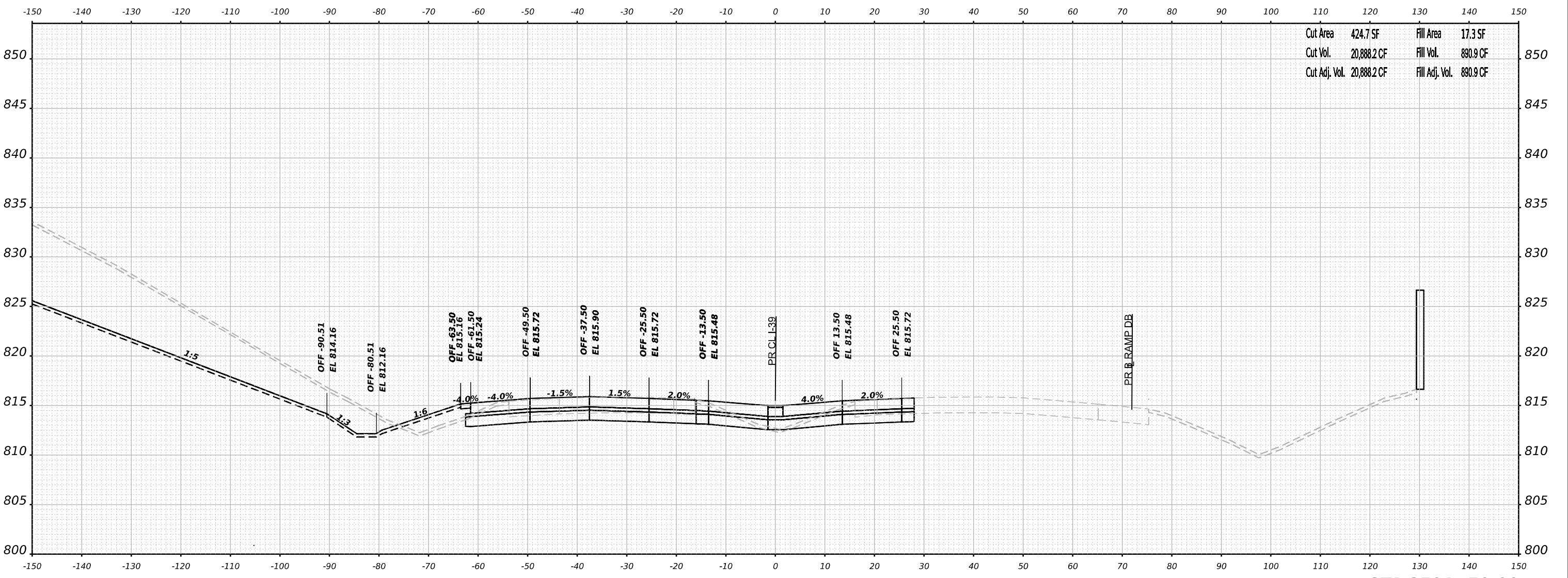
SCALE: N/A SHEET 35 OF 93 SHEETS STA. 2590+50.00 TO STA. 2590+50.00

F.A.I. RTE. 39	SECTION (201-3)K	COUNTY WINNEBAGO	TOTAL SHEETS 2192	SHEET NO. 1207
			CONTRACT NO. 64B13	
ILLINOIS FED. AID PROJECT				

FINAL SURVEY NO.	SURVEYED AREAS	BY	DATE
NOTE BOOK	PLOTTED AREAS		
	TEMPLATE AREAS		
	CHECKED AREAS		

ORIGINAL SURVEY NO.	SURVEYED AREAS	BY	DATE
NOTE BOOK	PLOTTED AREAS		
	TEMPLATE AREAS		
	CHECKED AREAS		

MODEL: P:\430_2591+50.00 (Sheet)
 FILE NAME: p:\benesch\paw\benesch\paw\Documents\708095108\001\Eng_Docs\Design\System_Interchange\Cross_Sections\2591+50.00-39-SI-VS-Stage3.dgn



STA 2591+50.00



USER NAME	= tvogler	DESIGNED	- T.VOGLER	REVISED	-
		DRAWN	- T.VOGLER	REVISED	-
PLOT SCALE	= 0.16666667 1/ in.	CHECKED	- J.TARDY	REVISED	-
PLOT DATE	= 3/30/2023	DATE	- 03/31/2023	REVISED	-

STATE OF ILLINOIS
DEPARTMENT OF TRANSPORTATION

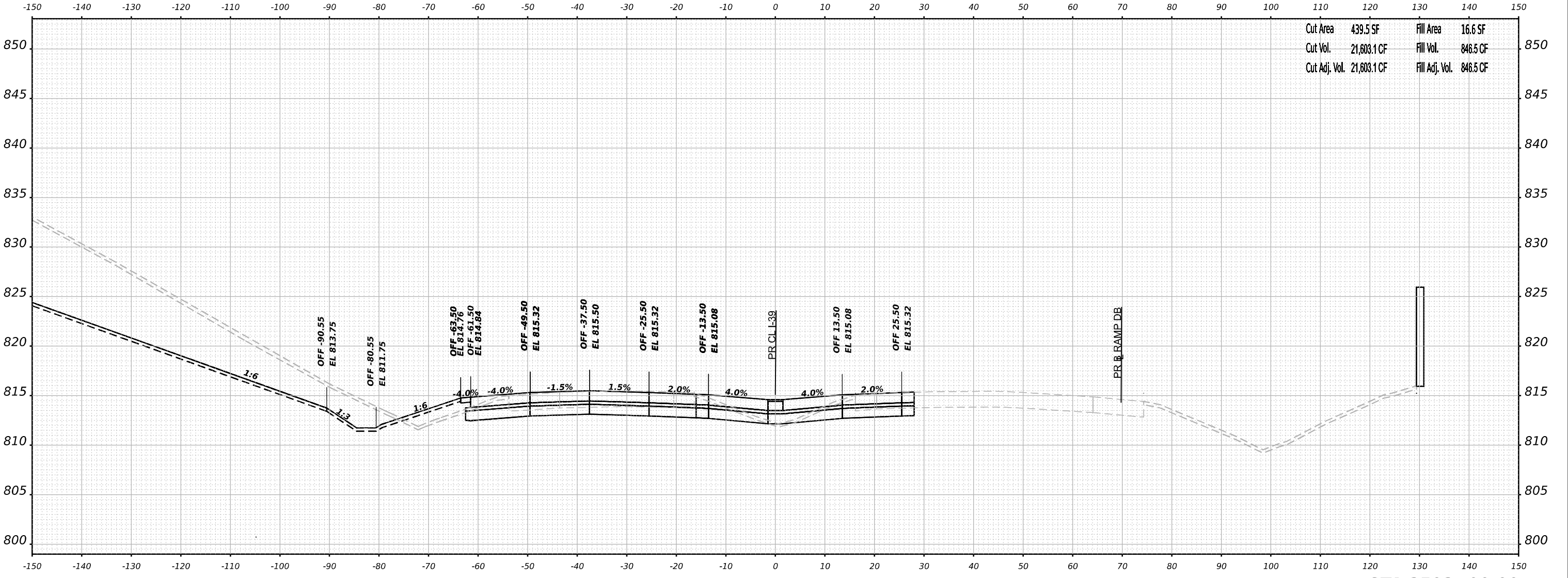
CROSS SECTIONS US 20 STAGE 3/3B	
SCALE: N/A	SHEET 37 OF 93 SHEETS
STA. 2591+50.00 TO STA. 2591+50.00	

F.A.I. RTE.	SECTION	COUNTY	TOTAL SHEETS	SHEET NO.
39	(201-3)K	WINNEBAGO	2192	1209
CONTRACT NO. 64B13				
ILLINOIS FED. AID PROJECT				

FINAL SURVEY NO.	SURVEYED AREAS	BY	DATE
NOTE BOOK	PLOTTED AREAS		
	TEMPLATE AREAS		
	CHECKED AREAS		

ORIGINAL SURVEY NO.	SURVEYED AREAS	BY	DATE
NOTE BOOK	PLOTTED AREAS		
	TEMPLATE AREAS		
	CHECKED AREAS		

MODEL: P:\A-30_X5-2592+00.00 (Sheet)
 FILE NAME: p:\a\benesch\paw\benesch\paw\Documents\708005108000.00\Eng_Docs\Design\System_Interchange\Cross_Sections\024413-Cor-139-SI-VS-Stage3.dgn



Cut Area	439.5 SF	Fill Area	16.6 SF
Cut Vol.	21,603.1 CF	Fill Vol.	848.5 CF
Cut Adj. Vol.	21,603.1 CF	Fill Adj. Vol.	848.5 CF

STA 2592+00.00



USER NAME	= tvogler	DESIGNED	- T.VOGLER	REVISED	-
		DRAWN	- T.VOGLER	REVISED	-
PLOT SCALE	= 0.16666667 1/ in.	CHECKED	- J.TARDY	REVISED	-
PLOT DATE	= 3/30/2023	DATE	- 03/31/2023	REVISED	-

STATE OF ILLINOIS
DEPARTMENT OF TRANSPORTATION

**CROSS SECTIONS
US 20 STAGE 3/3B**

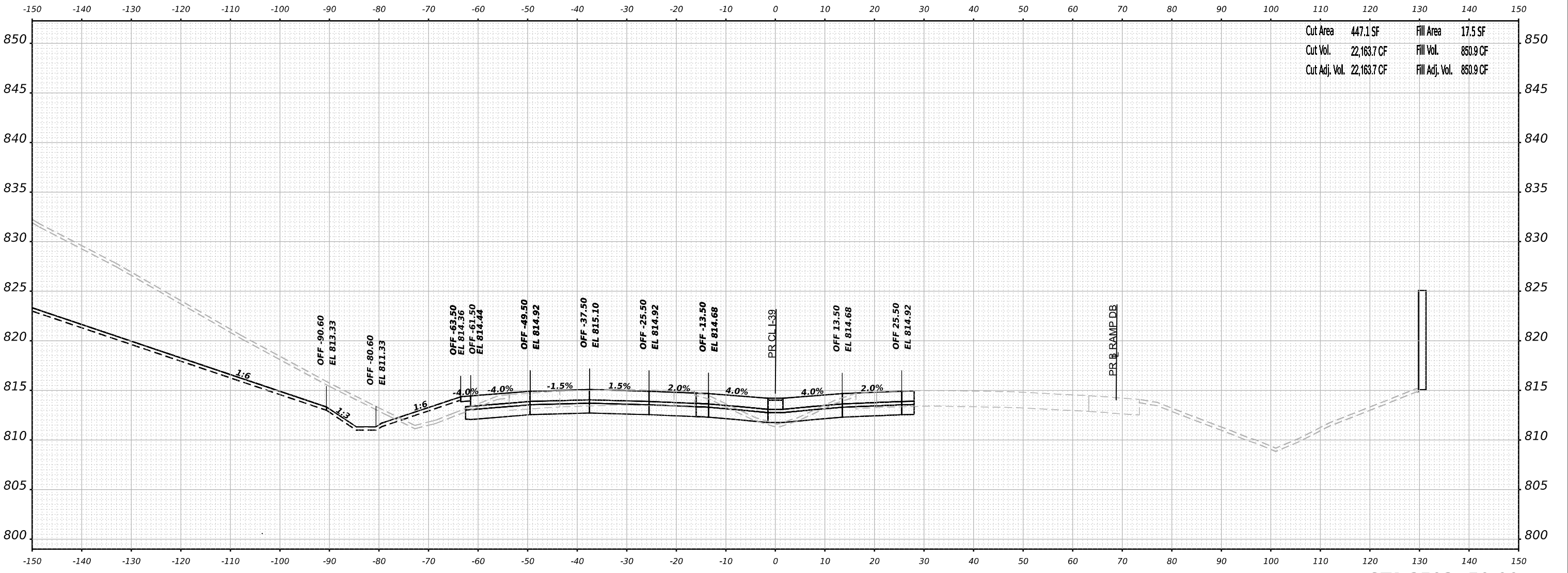
SCALE: N/A SHEET 38 OF 93 SHEETS STA. 2592+00.00 TO STA. 2592+00.00

F.A.I. RTE.	SECTION	COUNTY	TOTAL SHEETS	SHEET NO.
39	(201-3)K	WINNEBAGO	2192	1210
CONTRACT NO. 64B13				
ILLINOIS FED. AID PROJECT				

FINAL SURVEY NO.	SURVEYED AREAS	BY	DATE

ORIGINAL SURVEY NO.	SURVEYED AREAS	BY	DATE

MODEL: PA-39_05_2592+50.00 (Sheet)
 FILE NAME: p:\benesch\paw\benesch\paw\Documents\10800510800\00\Eng_Docs\Design\System_Interchange\Cross_Sections\024813-Cor-139-SI-VS-Stage3.dgn



STA 2592+50.00



USER NAME = tvogler	DESIGNED - T.VOGLER	REVISED -
	DRAWN - T.VOGLER	REVISED -
PLOT SCALE = 0.16666667 1/ in.	CHECKED - J.TARDY	REVISED -
PLOT DATE = 3/30/2023	DATE - 03/31/2023	REVISED -

STATE OF ILLINOIS
DEPARTMENT OF TRANSPORTATION

**CROSS SECTIONS
US 20 STAGE 3/3B**

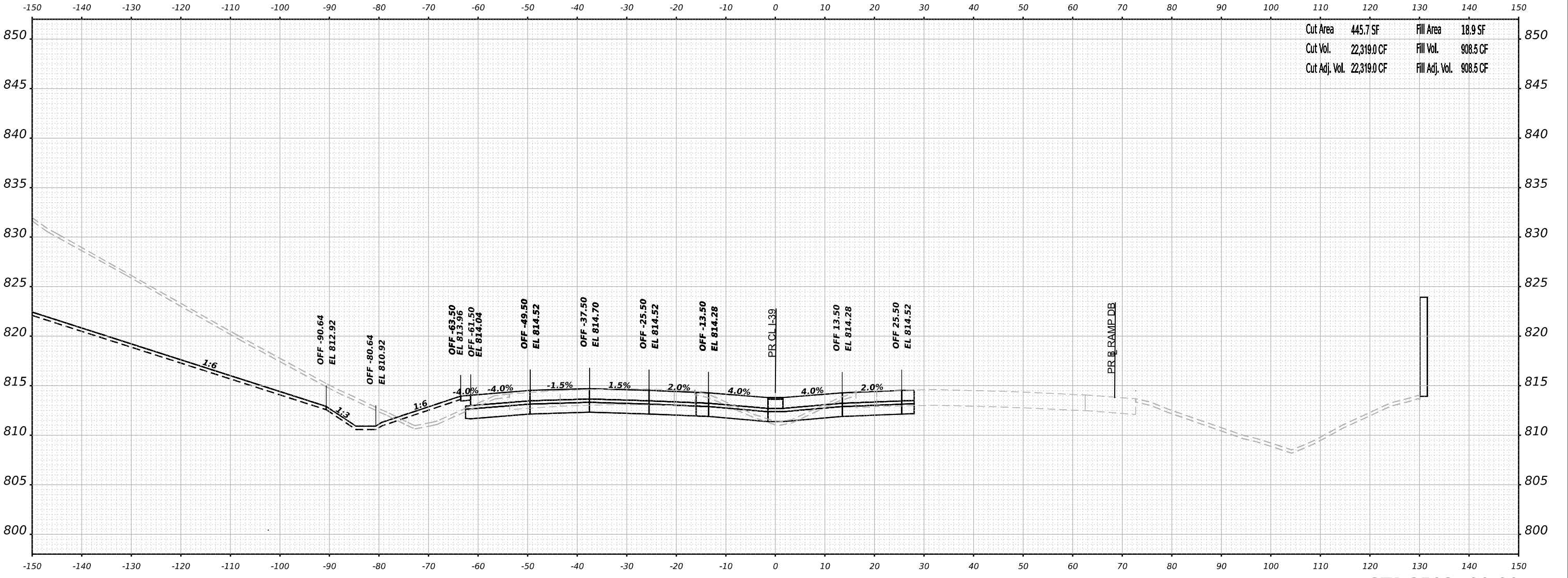
SCALE: N/A SHEET 39 OF 93 SHEETS STA. 2592+50.00 TO STA. 2592+50.00

F.A.I. RTE.	SECTION	COUNTY	TOTAL SHEETS	SHEET NO.
39	(201-3)K	WINNEBAGO	2192	1211
CONTRACT NO. 64B13				
ILLINOIS FED. AID PROJECT				

FINAL SURVEY NO.	SURVEYED AREAS	DATE

ORIGINAL SURVEY NO.	SURVEYED AREAS	DATE

MODEL: P:\30_2593+00.00 (Sheet)
 FILE NAME: p:\benesch\p\21\Documents\708091108\001\Eng_Docs\Design\System_Interchange\Cross_Sections\2593+00.00-30-31-VS-Stage3.dgn



STA 2593+00.00



USER NAME = tvogler	DESIGNED - T.VOGLER	REVISED -
PLOT SCALE = 0.16666667 1/ in.	DRAWN - T.VOGLER	REVISED -
PLOT DATE = 3/30/2023	CHECKED - J.TARDY	REVISED -
	DATE - 03/31/2023	REVISED -

STATE OF ILLINOIS
 DEPARTMENT OF TRANSPORTATION

**CROSS SECTIONS
 US 20 STAGE 3/3B**

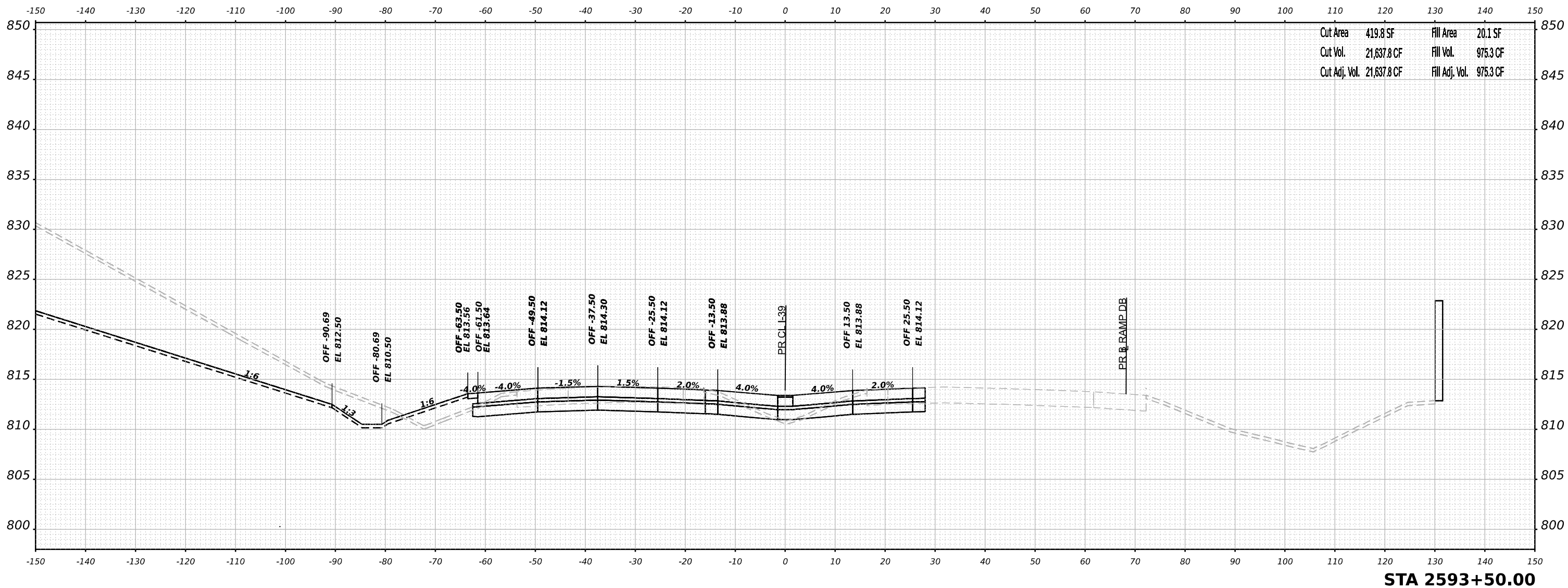
SCALE: N/A SHEET 40 OF 93 SHEETS STA. 2593+00.00 TO STA. 2593+00.00

F.A.I. RTE. 39	SECTION (201-3)K	COUNTY WINNEBAGO	TOTAL SHEETS 2192	SHEET NO. 1212
CONTRACT NO. 64B13				
ILLINOIS FED. AID PROJECT				

FINAL SURVEY NO.	SURVEYED	DATE
NOTE BOOK	PLOTTED	
	TEMPLATE	
	AREAS CHECKED	

ORIGINAL SURVEY NO.	SURVEYED	DATE
NOTE BOOK	PLOTTED	
	TEMPLATE	
	AREAS CHECKED	

MODEL: P:\A30_XS_2593+50.00 (Sheet)
 FILE NAME: p:\A30_XS_2593+50.00 (Sheet).dgn



STA 2593+50.00



USER NAME	= tvogler	DESIGNED	- T.VOGLER	REVISED	-
		DRAWN	- T.VOGLER	REVISED	-
PLOT SCALE	= 0.16666667 1/ in.	CHECKED	- J.TARDY	REVISED	-
PLOT DATE	= 3/30/2023	DATE	- 03/31/2023	REVISED	-

STATE OF ILLINOIS
 DEPARTMENT OF TRANSPORTATION

SCALE: N/A		SHEET	41 OF 93 SHEETS	STA. 2593+50.00 TO STA.	2593+50.00
------------	--	-------	-----------------	-------------------------	------------

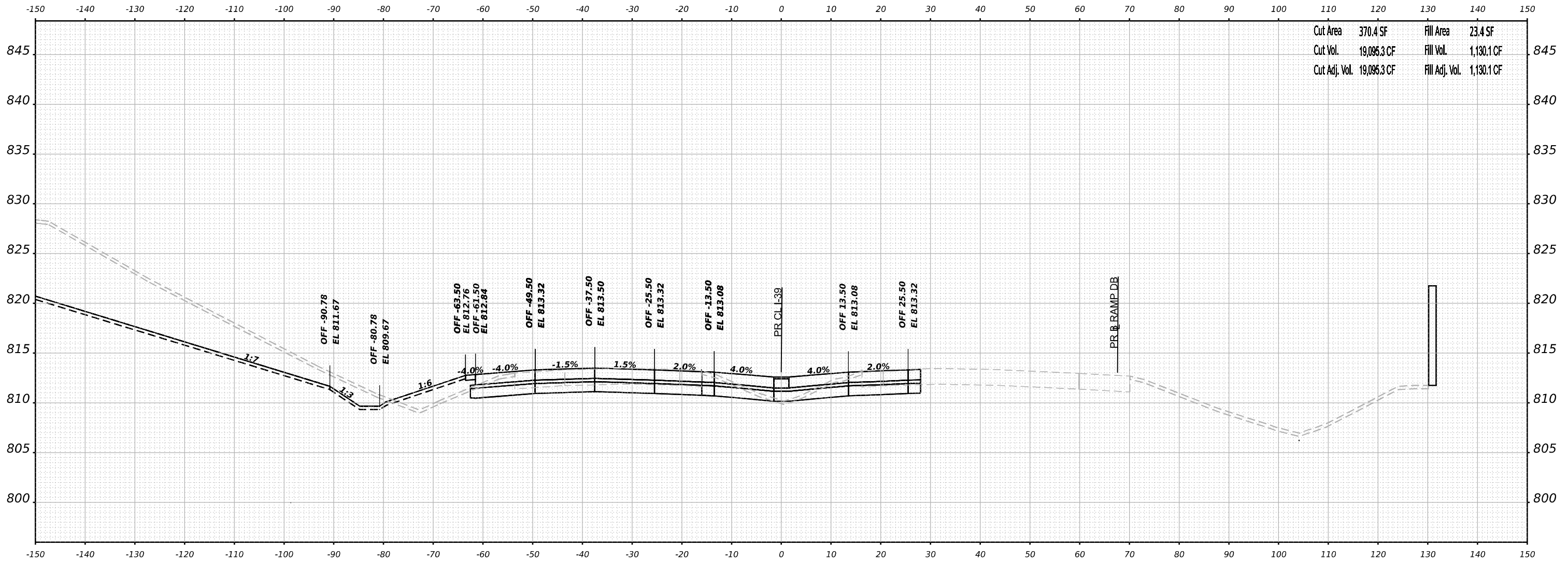
**CROSS SECTIONS
 US 20 STAGE 3/3B**

F.A.I. RTE.	SECTION	COUNTY	TOTAL SHEETS	SHEET NO.
39	(201-3)K	WINNEBAGO	2192	1213
CONTRACT NO. 64B13				
ILLINOIS FED. AID PROJECT				

FINAL SURVEY NO.	SURVEYED AREAS CHECKED	BY	DATE

ORIGINAL SURVEY NO.	SURVEYED AREAS CHECKED	BY	DATE

MODEL: PA-30_XS-2594+50.00 (Sheet)
 FILE NAME: p:\benesch\paw\benesch\paw\Documents\708095108\001\Eng\Docs\Design\System\Interchange\Cross Sections\2594+50.00\2594+50.00-3B-SI-XS-Stage3.dgn



STA 2594+50.00



USER NAME = tvogler	DESIGNED - T.VOGLER	REVISED -
PLOT SCALE = 0.16666667" / in.	DRAWN - T.VOGLER	REVISED -
PLOT DATE = 3/30/2023	CHECKED - J.TARDY	REVISED -
	DATE - 03/31/2023	REVISED -

STATE OF ILLINOIS
DEPARTMENT OF TRANSPORTATION

**CROSS SECTIONS
US 20 STAGE 3/3B**

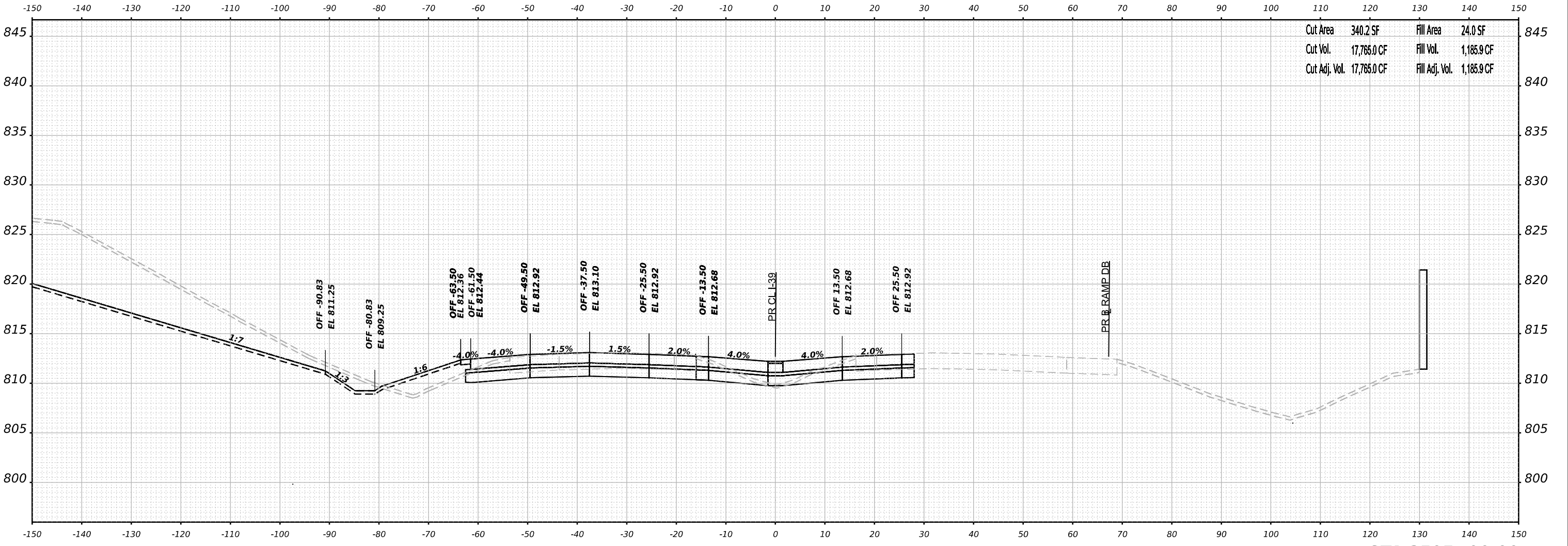
SCALE: N/A SHEET 43 OF 93 SHEETS STA. 2594+50.00 TO STA. 2594+50.00

F.A.I. RTE. 39	SECTION (201-3)K	COUNTY WINNEBAGO	TOTAL SHEETS 2192	SHEET NO. 1215
			CONTRACT NO. 64B13	
ILLINOIS FED. AID PROJECT				

FINAL SURVEY NO.	SURVEYED PLOTTED AREAS CHECKED	BY	DATE

ORIGINAL SURVEY NO.	SURVEYED PLOTTED AREAS CHECKED	BY	DATE

MODEL: P:\A-30_XS-2595+00.00 (Sheet)
 FILE NAME: p:\a\benesch\paw\benesch\paw\Documents\708008108\001\Eng_Docs\Design\System_Interchange\Cross_Sections\2595+00.00\A-30-XS-Stage3.dgn



STA 2595+00.00



USER NAME = tvogler	DESIGNED - T.VOGLER	REVISED -
	DRAWN - T.VOGLER	REVISED -
PLOT SCALE = 0.16666667" / in.	CHECKED - J.TARDY	REVISED -
PLOT DATE = 3/30/2023	DATE - 03/31/2023	REVISED -

STATE OF ILLINOIS
DEPARTMENT OF TRANSPORTATION

**CROSS SECTIONS
US 20 STAGE 3/3B**

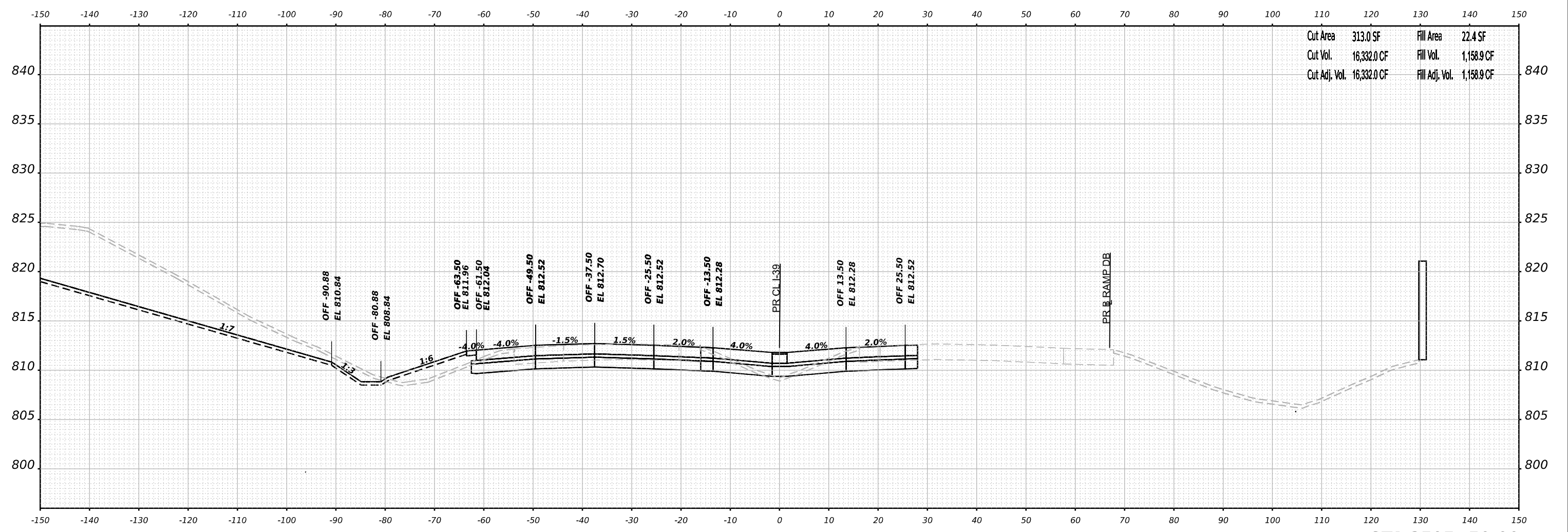
SCALE: N/A SHEET 44 OF 93 SHEETS STA. 2595+00.00 TO STA. 2595+00.00

F.A.I. RTE. 39	SECTION (201-3)K	COUNTY WINNEBAGO	TOTAL SHEETS 2192	SHEET NO. 1216
			CONTRACT NO. 64B13	
ILLINOIS FED. AID PROJECT				

FINAL SURVEY NO.	SURVEYED PLOTTED AREAS CHECKED	DATE
NOTE BOOK	TEMPLATE	

ORIGINAL SURVEY NO.	SURVEYED PLOTTED AREAS CHECKED	DATE
NOTE BOOK	TEMPLATE	

MODEL: P:\A30_05_2595+50.00 (Sheet)
 FILE NAME: p:\a30_05_2595+50.00 (Sheet)
 D:\Documents\70809108\00\Eng_Docs\Design\System_Interchange\Cross_Sections\0248413_Cor-139-SI-VS-Stage3.dgn



STA 2595+50.00



USER NAME = tvogler	DESIGNED - T.VOGLER	REVISED -
	DRAWN - T.VOGLER	REVISED -
PLOT SCALE = 0.16666667 1/ in.	CHECKED - J.TARDY	REVISED -
PLOT DATE = 3/30/2023	DATE - 03/31/2023	REVISED -

**STATE OF ILLINOIS
 DEPARTMENT OF TRANSPORTATION**

**CROSS SECTIONS
 US 20 STAGE 3/B**

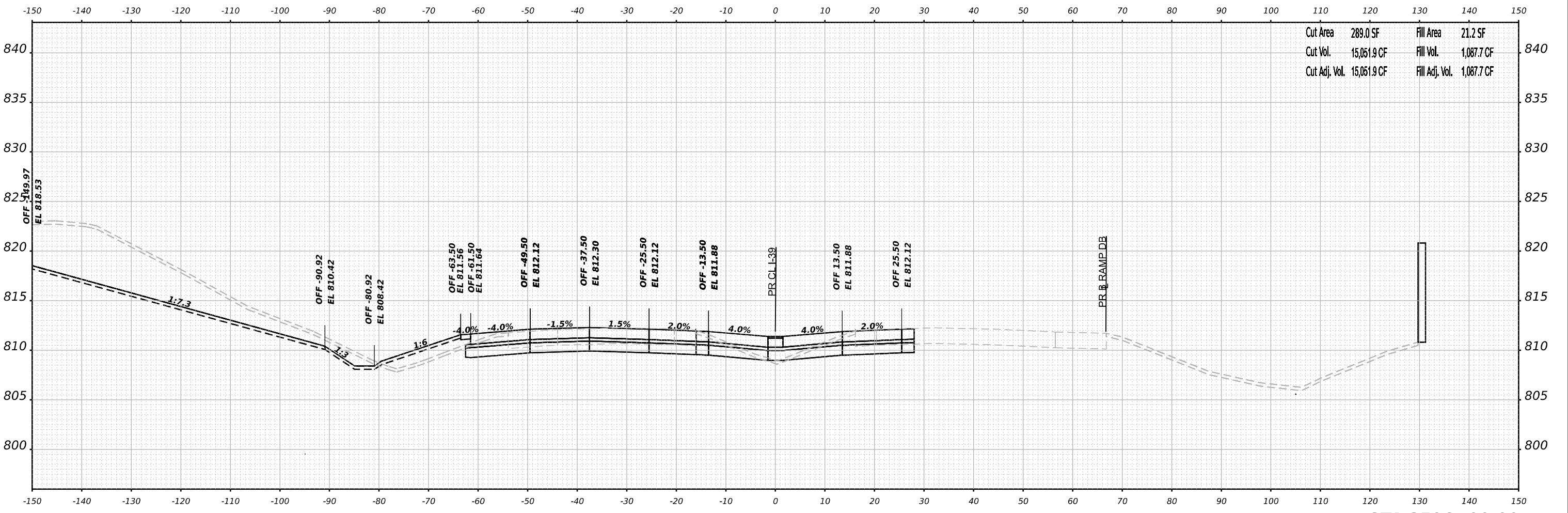
SCALE: N/A SHEET 45 OF 93 SHEETS STA. 2595+50.00 TO STA. 2595+50.00

F.A.I. RTE. 39	SECTION (201-3)K	COUNTY WINNEBAGO	TOTAL SHEETS 2192	SHEET NO. 1217
CONTRACT NO. 64B13				
ILLINOIS FED. AID PROJECT				

FINAL SURVEY NO.	SURVEYED PLOTTED AREAS CHECKED	BY	DATE

ORIGINAL SURVEY NO.	SURVEYED PLOTTED AREAS CHECKED	BY	DATE

MODEL: PA-30_XS-2596+00.00 (Sheet)
 FILE NAME: p:\benesch\paw\benesch\paw\2\Documents\70805108\00\Eng\Docs\Design\System\Interchange\Cross Sections\0264813-Cor-139-SI-XS-Stage3.dgn



STA 2596+00.00



USER NAME	= tvogler	DESIGNED	- T.VOGLER	REVISED	-
DRAWN	- T.VOGLER	REVISIONS	-	REVISIONS	-
PLOT SCALE	= 0.16666667 1/ in.	CHECKED	- J.TARDY	REVISIONS	-
PLOT DATE	= 3/30/2023	DATE	- 03/31/2023	REVISIONS	-

STATE OF ILLINOIS
DEPARTMENT OF TRANSPORTATION

**CROSS SECTIONS
US 20 STAGE 3/B**

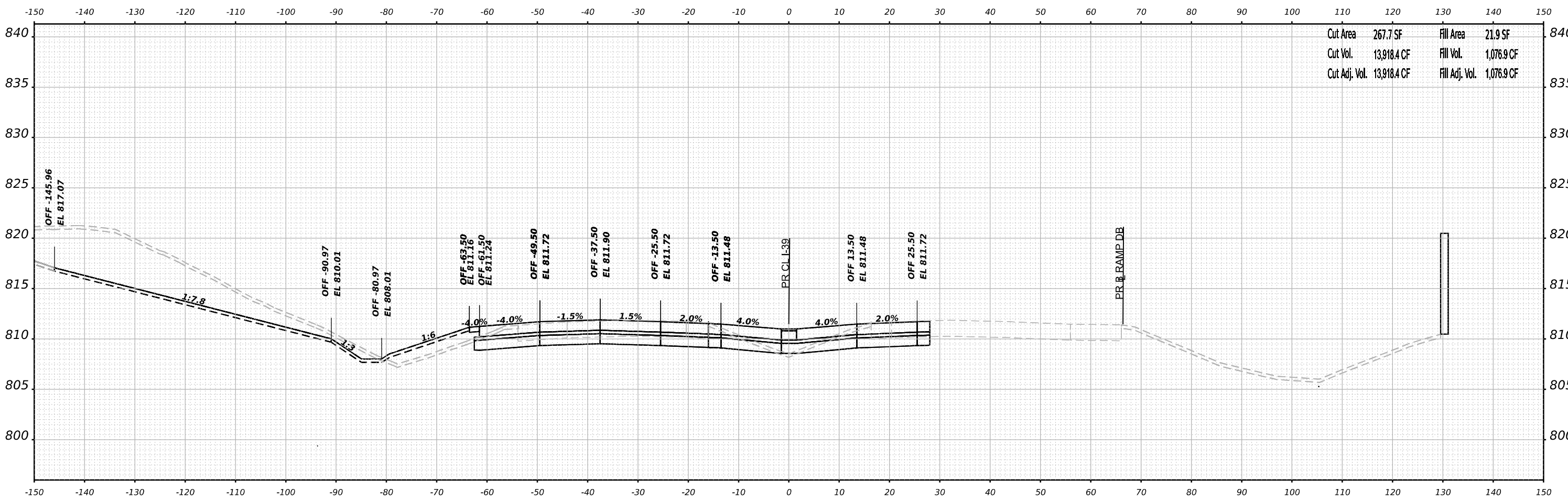
SCALE: N/A SHEET 46 OF 93 SHEETS STA. 2596+00.00 TO STA. 2596+00.00

F.A.I. RTE.	SECTION	COUNTY	TOTAL SHEETS	SHEET NO.
39	(201-3)K	WINNEBAGO	2192	1218
CONTRACT NO. 64B13				
ILLINOIS FED. AID PROJECT				

BY	DATE

ORIGINAL SURVEY NOTE BOOK NO.	SURVEYED PLOTTED AREAS CHECKED	BY	DATE

MODEL: PA-30_X5-2596+50.00 (Sheet)
 FILE NAME: I:\projects\pa30x5\2596+50.00\Drawings\Cross Sections\2596+50.00\2596+50.00-Cross-Section-3D.dwg



Cut Area	267.7 SF	Fill Area	21.9 SF
Cut Vol.	13,918.4 CF	Fill Vol.	1,076.9 CF
Cut Adj. Vol.	13,918.4 CF	Fill Adj. Vol.	1,076.9 CF

STA 2596+50.00



USER NAME	= tvogler	DESIGNED	- T.VOGLER	REVISED	-
DRAWN	- T.VOGLER	REVISION	-	REVISED	-
PLOT SCALE	= 0.16666667 1/ in.	CHECKED	- J.TARDY	REVISED	-
PLOT DATE	= 3/30/2023	DATE	- 03/31/2023	REVISED	-

STATE OF ILLINOIS
 DEPARTMENT OF TRANSPORTATION

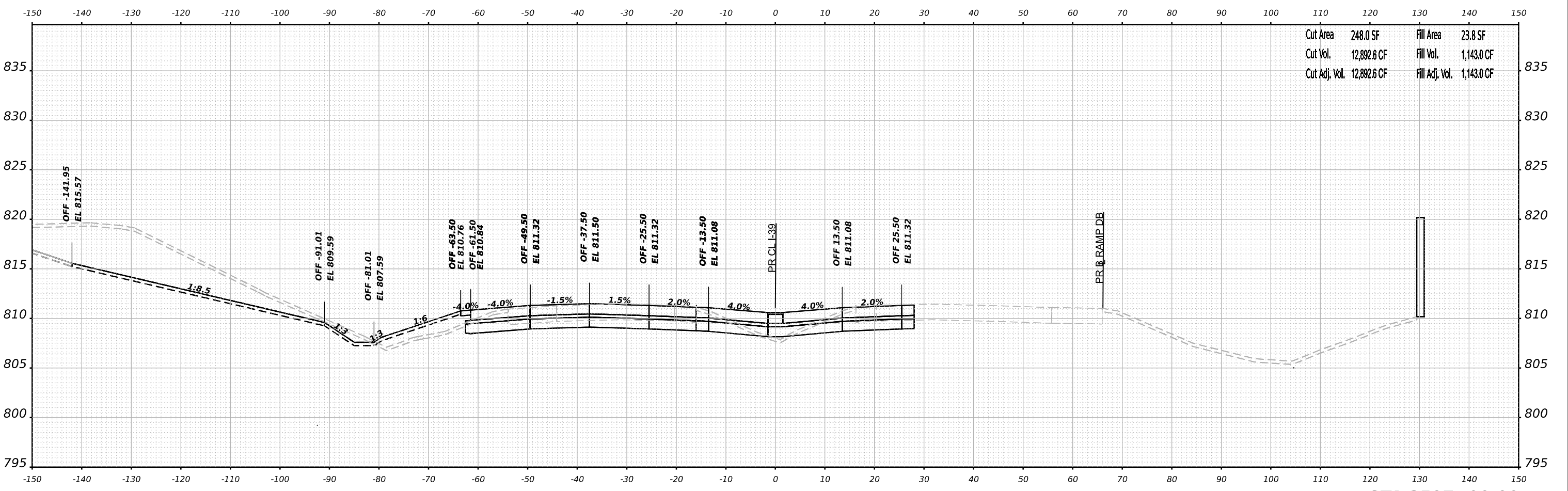
CROSS SECTIONS US 20 STAGE 3/3B	
SCALE: N/A	SHEET 47 OF 93 SHEETS
STA. 2596+50.00	TO STA. 2596+50.00

F.A.I. RTE.	SECTION	COUNTY	TOTAL SHEETS	SHEET NO.
39	(201-3)K	WINNEBAGO	2192	1219
CONTRACT NO. 64B13				
ILLINOIS FED. AID PROJECT				

FINAL SURVEY NO.	SURVEYED	DATE
NOTE BOOK	PLOTTED	BY
AREAS CHECKED	TEMPLATE	
	AREAS CHECKED	

ORIGINAL SURVEY NO.	SURVEYED	DATE
NOTE BOOK	PLOTTED	BY
AREAS CHECKED	TEMPLATE	
	AREAS CHECKED	

MODEL: P:\A-30_XS-2597+00.00 (Sheet)
 FILE NAME: p:\a\benesch\paw\benesch\paw\Documents\708008108\00\Eng_Docs\Design\System_Interchange\Cross_Sections\2597+00.00-39-SI-XS-Stage3.dgn



STA 2597+00.00



USER NAME = tvogler	DESIGNED - T.VOGLER	REVISED -
	DRAWN - T.VOGLER	REVISED -
PLOT SCALE = 0.16666667 1/ in.	CHECKED - J.TARDY	REVISED -
PLOT DATE = 3/30/2023	DATE - 03/31/2023	REVISED -

STATE OF ILLINOIS
DEPARTMENT OF TRANSPORTATION

**CROSS SECTIONS
US 20 STAGE 3/3B**

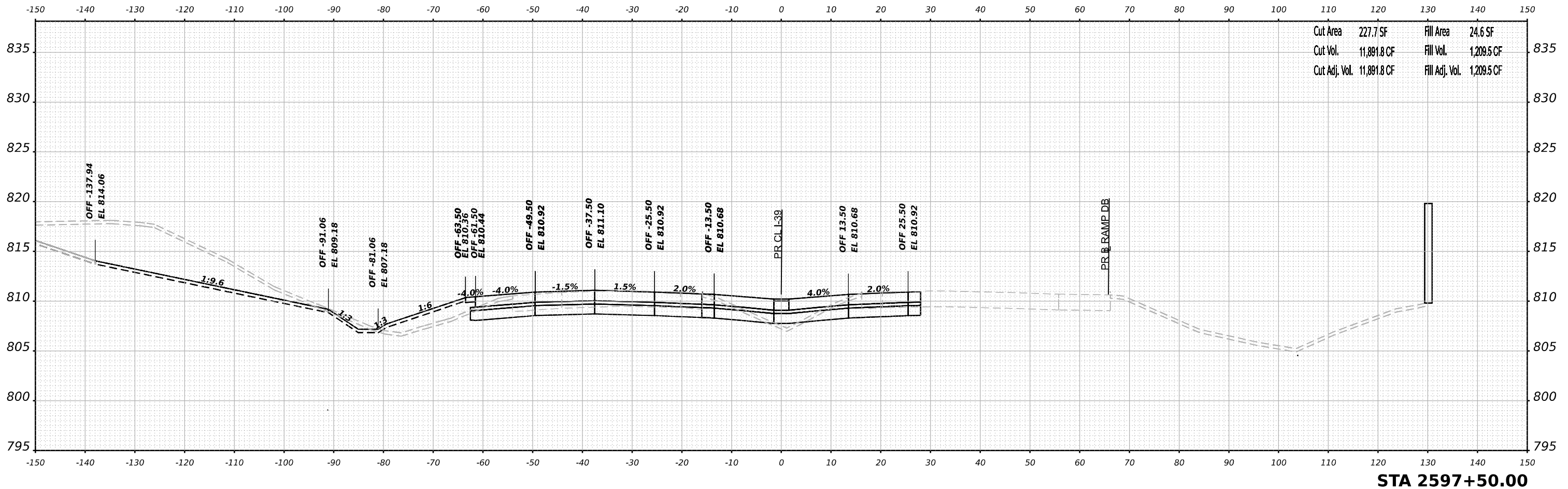
SCALE: N/A SHEET 48 OF 93 SHEETS STA. 2597+00.00 TO STA. 2597+00.00

F.A.I. RTE. 39	SECTION (201-3)K	COUNTY WINNEBAGO	TOTAL SHEETS 2192	SHEET NO. 1220
			CONTRACT NO. 64B13	
ILLINOIS FED. AID PROJECT				

FINAL SURVEY NO.	SURVEYED PLOTTED AREAS CHECKED	DATE
NOTE BOOK	TEMPLATE	
	AREAS CHECKED	

ORIGINAL SURVEY NO.	SURVEYED PLOTTED AREAS CHECKED	DATE
NOTE BOOK	TEMPLATE	
	AREAS CHECKED	

MODEL: PA-39_XS - 2597+50.00 (Sheet)
 FILE NAME: p:\benesch\paw\benesch.com\benesch\paw\Documents\708081108\00\Eng_Docs\Design\System_Interchange\Cross_Sections\2597+50.00\39-SI-XS-Stage3.dgn



Cut Area	227.7 SF	Fill Area	24.6 SF
Cut Vol.	11,891.8 CF	Fill Vol.	1,209.5 CF
Cut Adj. Vol.	11,891.8 CF	Fill Adj. Vol.	1,209.5 CF

STA 2597+50.00



USER NAME = tvogler	DESIGNED - T.VOGLER	REVISED -
	DRAWN - T.VOGLER	REVISED -
PLOT SCALE = 0.16666667 1/ in.	CHECKED - J.TARDY	REVISED -
PLOT DATE = 3/30/2023	DATE - 03/31/2023	REVISED -

STATE OF ILLINOIS
 DEPARTMENT OF TRANSPORTATION

**CROSS SECTIONS
 US 20 STAGE 3/3B**

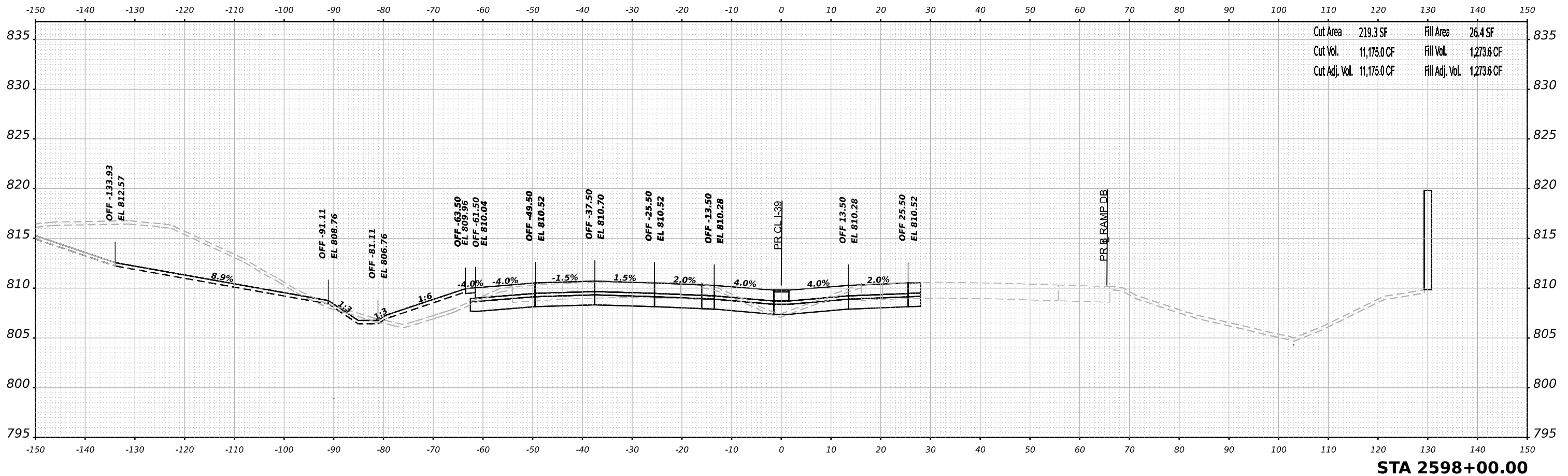
SCALE: N/A SHEET 49 OF 93 SHEETS STA. 2597+50.00 TO STA. 2597+50.00

F.A.I. RTE. 39	SECTION (201-3)K	COUNTY WINNEBAGO	TOTAL SHEETS 2192	SHEET NO. 1221
CONTRACT NO. 64B13				
ILLINOIS FED. AID PROJECT				

FINAL SURVEY NO.	SURVEYED AREAS	BY	DATE

ORIGINAL SURVEY NO.	SURVEYED AREAS	BY	DATE

MODEL: P:\30_35_2598+00.00 (Sheet)
 FILE NAME: p:\30_35_2598+00.00 (Sheet)\Documents\70800810800.00\Eng_Docs\Design\System_Interchange\Cross_Sections\2598+00.00-31-SI-Stage3.dgn



STA 2598+00.00



USER NAME = tvogler	DESIGNED - T.VOGLER	REVISED -
	DRAWN - T.VOGLER	REVISED -
PLOT SCALE = 0.16666667 1/ in.	CHECKED - J.TARDY	REVISED -
PLOT DATE = 3/30/2023	DATE - 03/31/2023	REVISED -

STATE OF ILLINOIS
DEPARTMENT OF TRANSPORTATION

**CROSS SECTIONS
US 20 STAGE 3/3B**

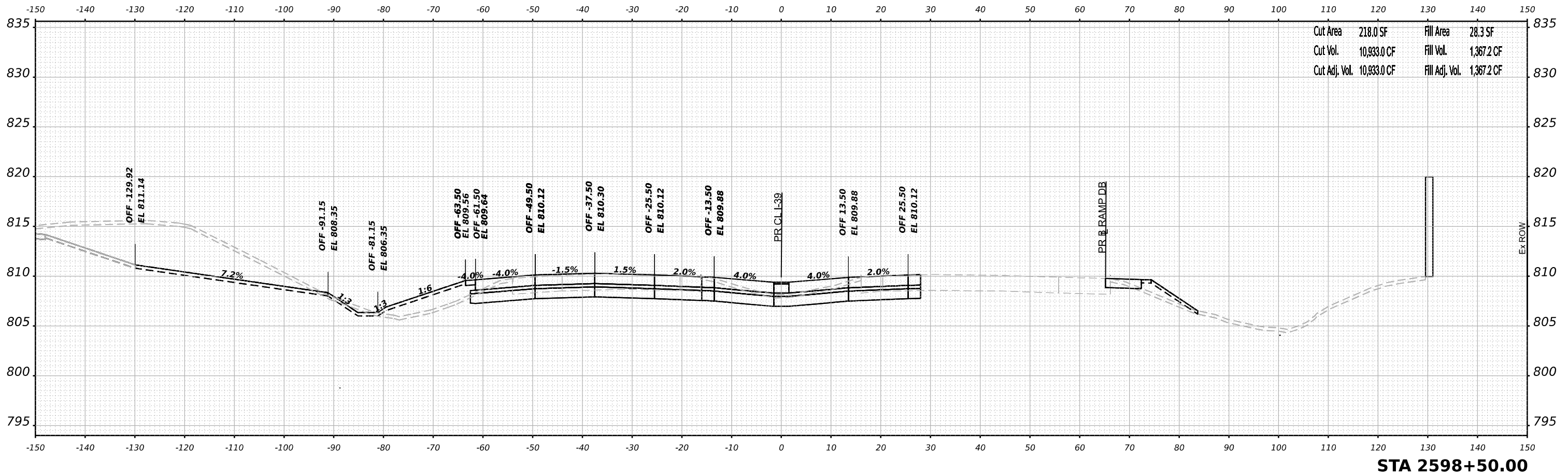
SCALE: N/A SHEET 50 OF 93 SHEETS STA. 2598+00.00 TO STA. 2598+00.00

F.A.I. RTE. 39	SECTION (201-3)K	COUNTY WINNEBAGO	TOTAL SHEETS 2192	SHEET NO. 1222
			CONTRACT NO. 64B13	
ILLINOIS FED. AID PROJECT				

FINAL SURVEY NO.	SURVEYED AREAS	BY	DATE
	PLOTTED AREAS		
	TEMPLATE AREAS		
	CHECKED AREAS		

ORIGINAL SURVEY NO.	SURVEYED AREAS	BY	DATE
	PLOTTED AREAS		
	TEMPLATE AREAS		
	CHECKED AREAS		

MODEL: P:\A30_05_2598+50.00 (Sheet)
 FILE NAME: p:\benesch\paw\benesch\paw\2\Documents\108005108000\Eng_Docs\Design\System_Interchange\Cross_Sections\2598+50.00-39-SI-US-Stage3.dgn



STA 2598+50.00



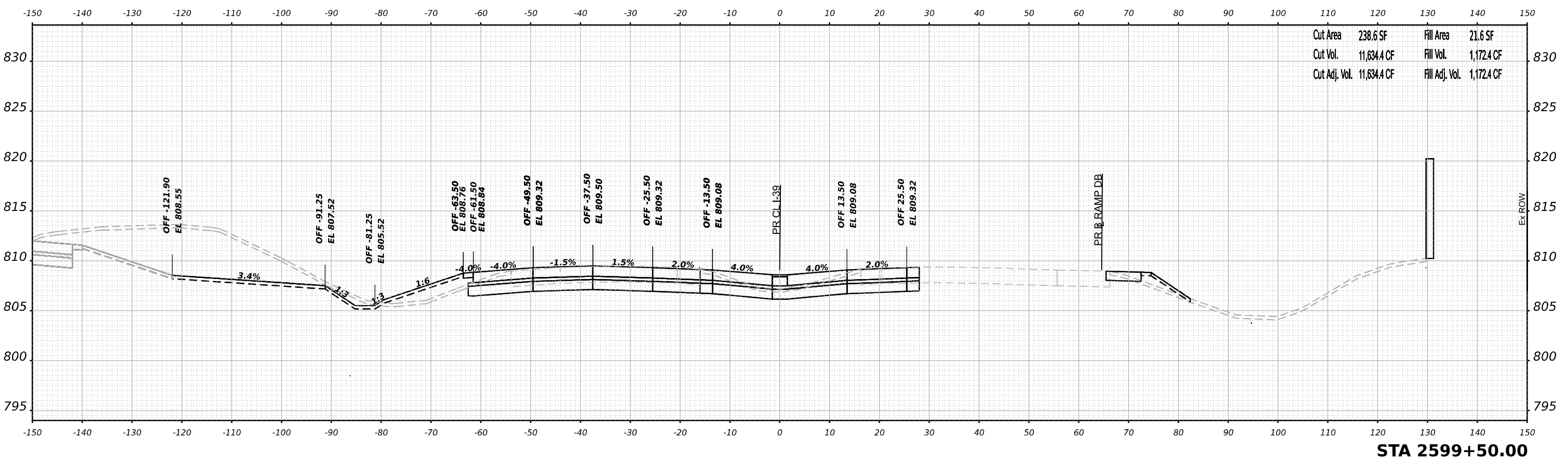
USER NAME = tvogler	DESIGNED - T.VOGLER	REVISED -
	DRAWN - T.VOGLER	REVISED -
PLOT SCALE = 0.16666667 1/ in.	CHECKED - J.TARDY	REVISED -
PLOT DATE = 4/27/2023	DATE - 03/31/2023	REVISED -

STATE OF ILLINOIS
 DEPARTMENT OF TRANSPORTATION

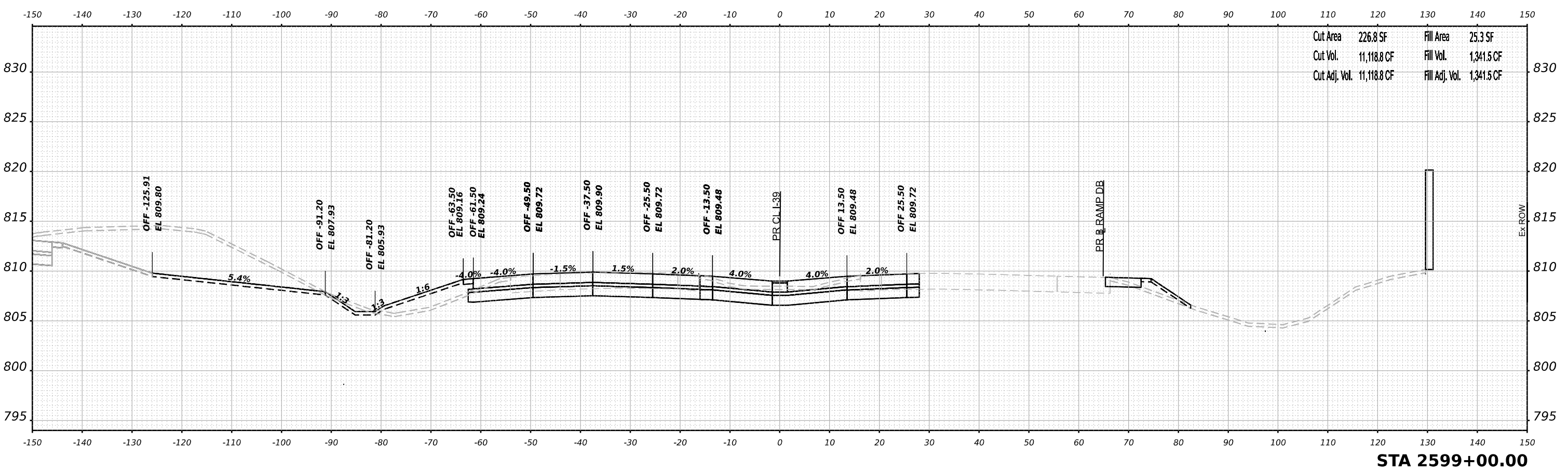
CROSS SECTIONS US 20 STAGE 3/B	
SCALE: N/A	SHEET 51 OF 93 SHEETS
STA. 2598+50.00 TO STA. 2598+50.00	

F.A.I. RTE. 39	SECTION (201-3)K	COUNTY WINNEBAGO	TOTAL SHEETS 2192	SHEET NO. 1223
CONTRACT NO. 64B13				
ILLINOIS FED. AID PROJECT				

FINAL SURVEY	SURVEYED	BY	DATE
NOTE BOOK	PLOTTED		
NO.	TEMPLATE		
	AREAS CHECKED		
	AREAS CHECKED		



ORIGINAL SURVEY	SURVEYED	BY	DATE
NOTE BOOK	PLOTTED		
NO.	TEMPLATE		
	AREAS CHECKED		
	AREAS CHECKED		



MODEL: P:\9_05_2599+00.00 (Sheet)
 FILE NAME: p:\9_05_2599+00.00 (Sheet)
 PROJECT: I:\Projects\2023\2599+00.00\2599+00.00.dwg
 DATE: 03/31/2023



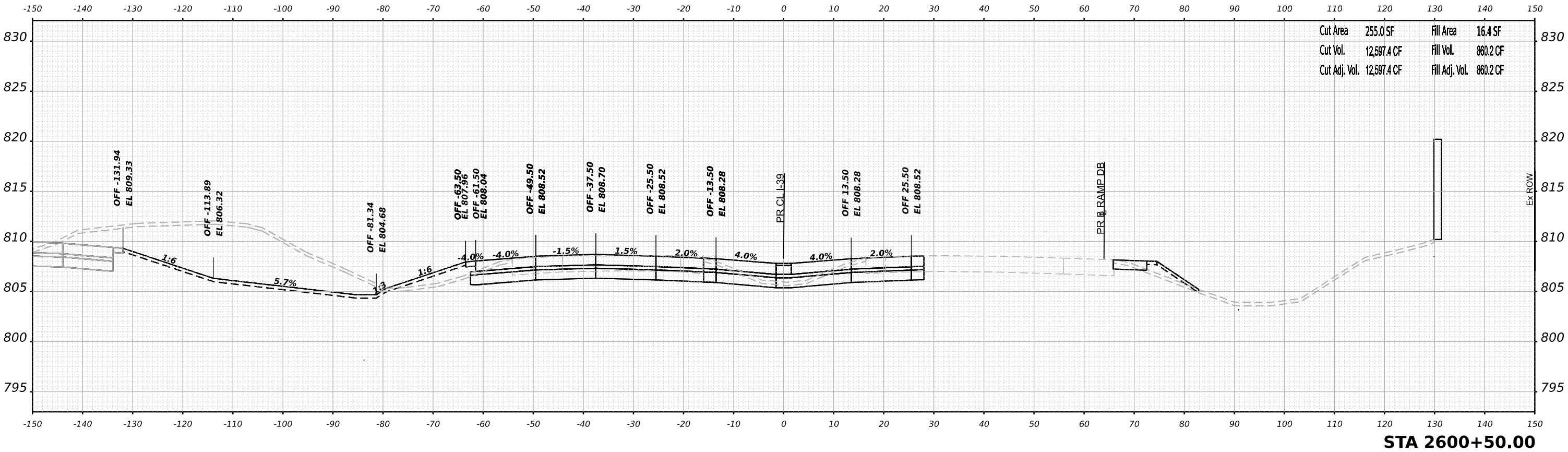
USER NAME	= tvogler	DESIGNED	- T.VOGLER	REVISED	-
PLOT SCALE	= 0.16666667 1/ in.	DRAWN	- T.VOGLER	REVISED	-
PLOT DATE	= 4/27/2023	CHECKED	- J.TARDY	REVISED	-
		DATE	- 03/31/2023	REVISED	-

STATE OF ILLINOIS
 DEPARTMENT OF TRANSPORTATION

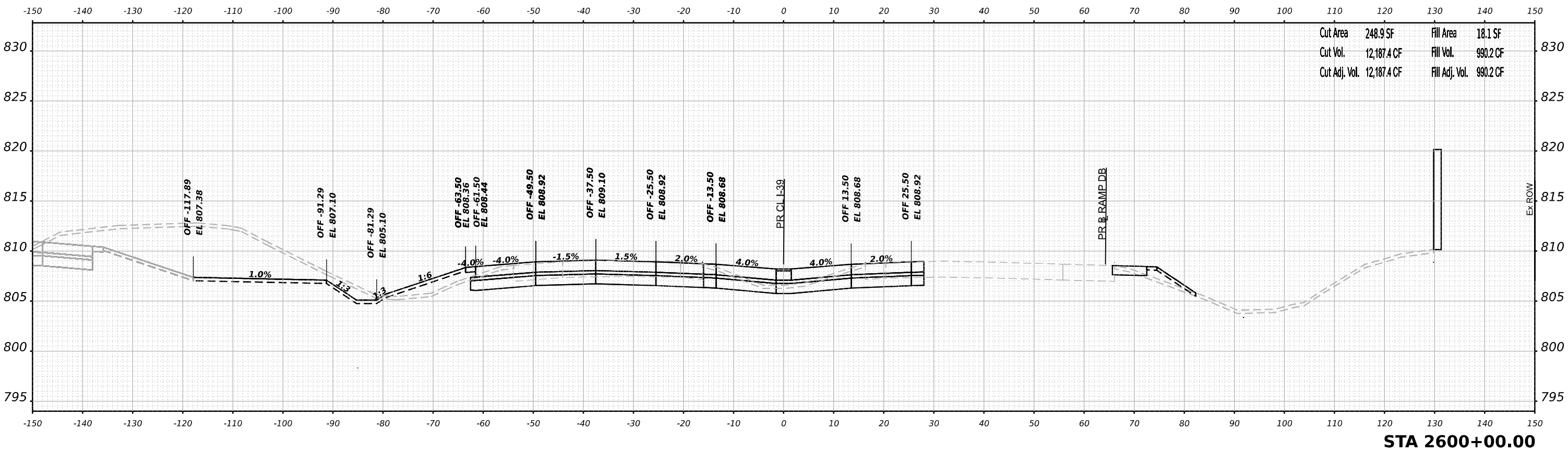
CROSS SECTIONS US 20 STAGE 3/3B	
SCALE: N/A	SHEET 52 OF 93 SHEETS
STA. 2599+00.00 TO STA. 2599+00.00	

F.A.I. RTE.	SECTION	COUNTY	TOTAL SHEETS	SHEET NO.
39	(201-3)K	WINNEBAGO	2192	1224
CONTRACT NO. 64B13			ILLINOIS FED. AID PROJECT	

DATE	
BY	
SURVEYED	
PLOTTED	
TEMPLATE	
AREAS CHECKED	
AREAS CHECKED	
FINAL SURVEY	
NOTE BOOK	
NO.	



DATE	
BY	
SURVEYED	
PLOTTED	
TEMPLATE	
AREAS CHECKED	
AREAS CHECKED	
ORIGINAL SURVEY	
NOTE BOOK	
NO.	



MODEL: PR-30_XS - 2600+00.00 (Sheet)
 FILE NAME: p:\benesch\paw\benesch\paw\2\Documents\70800510800\00\Eng_Docs\Design\System_Interchange\Cross_Sections\264B13-Cor-1-39-SI-XS-Stage3.dgn



USER NAME	= tvogler	DESIGNED	- T.VOGLER	REVISED	-
		DRAWN	- T.VOGLER	REVISED	-
PLOT SCALE	= 0.16666667 ' / in.	CHECKED	- J.TARDY	REVISED	-
PLOT DATE	= 4/27/2023	DATE	- 03/31/2023	REVISED	-

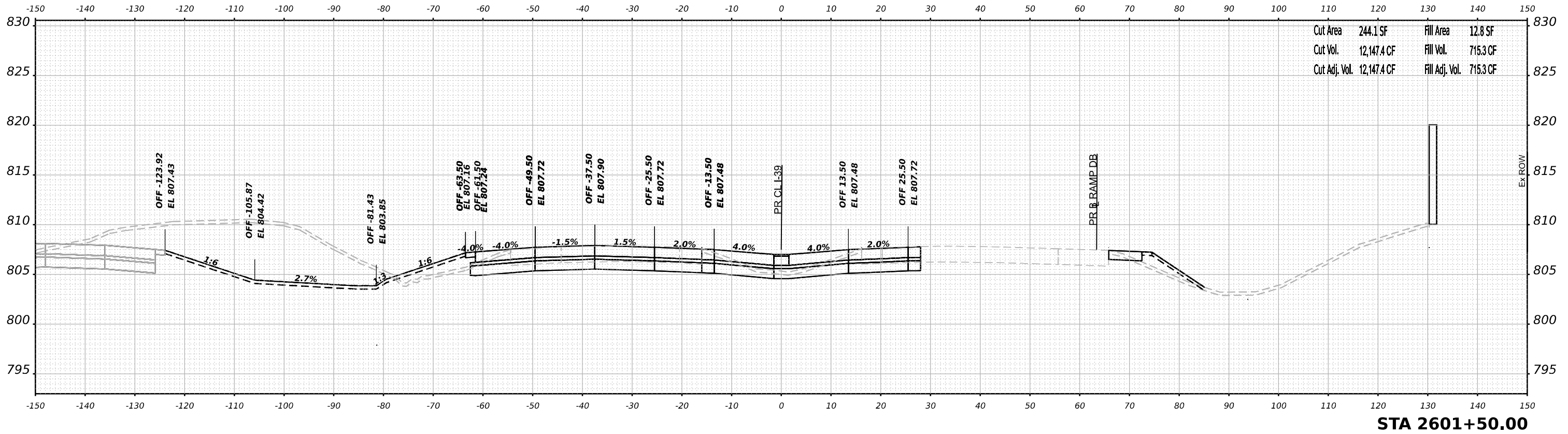
STATE OF ILLINOIS
 DEPARTMENT OF TRANSPORTATION

**CROSS SECTIONS
 US 20 STAGE 3/3B**

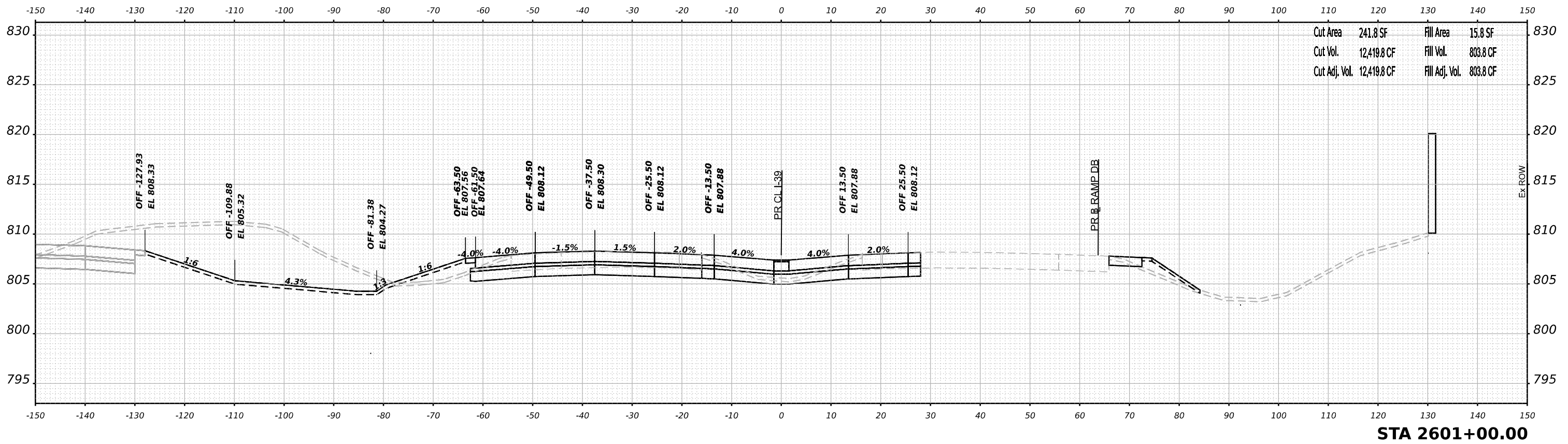
SCALE: N/A SHEET 53 OF 93 SHEETS STA. 2600+00.00 TO STA. 2600+50.00

F.A.I. RTE.	SECTION	COUNTY	TOTAL SHEETS	SHEET NO.
39	(201-3)K	WINNEBAGO	2192	1225
CONTRACT NO. 64B13				
ILLINOIS FED. AID PROJECT				

FINAL SURVEY	SURVEYED	DATE
NOTE BOOK	PLOTTED	BY
NO.	TEMPLATE	
	AREAS CHECKED	
	AREAS CHECKED	



ORIGINAL SURVEY	SURVEYED	DATE
NOTE BOOK	PLOTTED	BY
NO.	TEMPLATE	
	AREAS CHECKED	
	AREAS CHECKED	



MODEL: PR-30_X5 - 2601+00.00 (Sheet)
 FILE NAME: p:\benesch\paw\benesch\paw\Documents\709009110800\00\Eng_Docs\Design\System_Interchange\Cross_Sections\2601+00.00-2601+50.00.dgn



USER NAME	= tvogler	DESIGNED	- T.VOGLER	REVISED	-
		DRAWN	- T.VOGLER	REVISED	-
PLOT SCALE	= 0.16666667 ' / in.	CHECKED	- J.TARDY	REVISED	-
PLOT DATE	= 4/27/2023	DATE	- 03/31/2023	REVISED	-

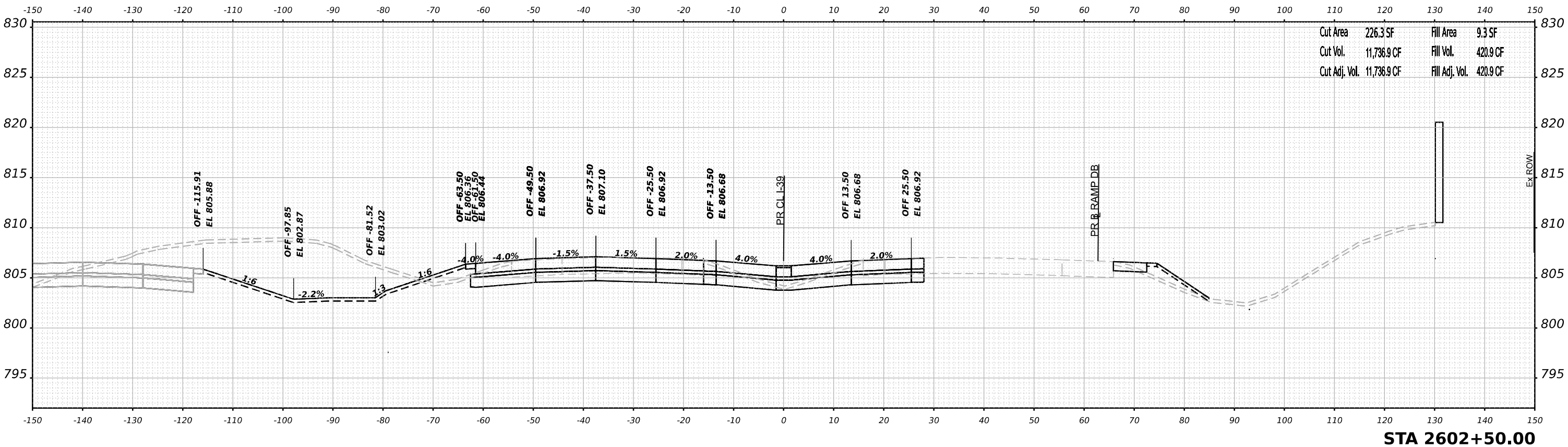
STATE OF ILLINOIS
 DEPARTMENT OF TRANSPORTATION

**CROSS SECTIONS
 US 20 STAGE 3/3B**

SCALE: N/A SHEET 54 OF 93 SHEETS STA. 2601+00.00 TO STA. 2601+50.00

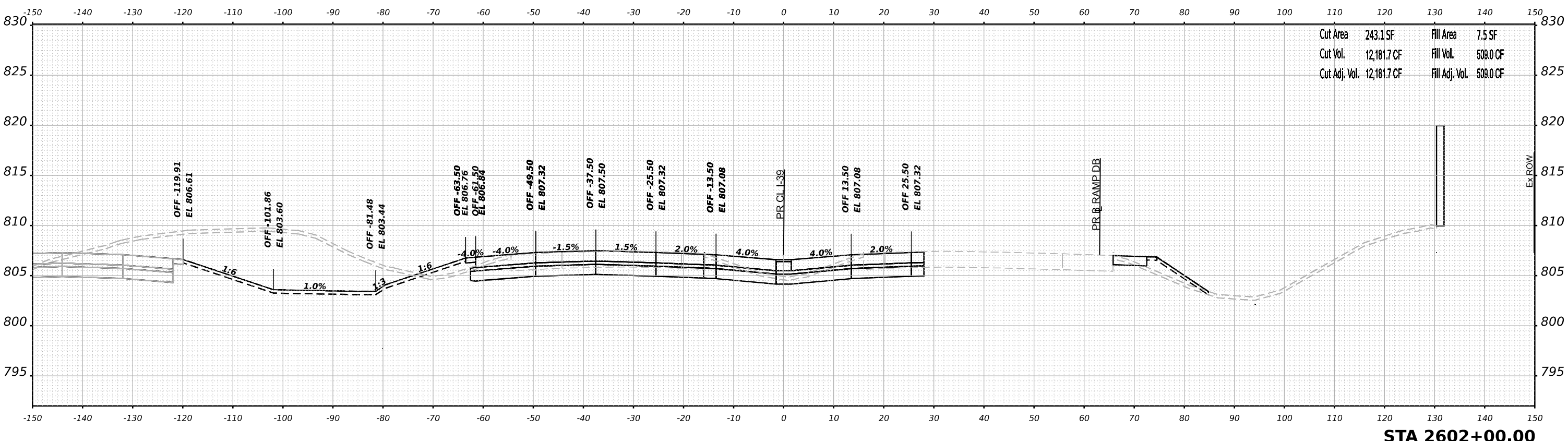
F.A.I. RTE.	SECTION	COUNTY	TOTAL SHEETS	SHEET NO.
39	(201-3)K	WINNEBAGO	2192	1226
CONTRACT NO. 64B13				
ILLINOIS FED. AID PROJECT				

DATE	
BY	
SURVEYED	
PLOTTED	
TEMPLATE	
NOTE BOOK	
AREAS CHECKED	
NO.	



STA 2602+50.00

DATE	
BY	
SURVEYED	
PLOTTED	
TEMPLATE	
NOTE BOOK	
AREAS CHECKED	
NO.	



STA 2602+00.00

MODEL: P:\30_95 - 2602+00.00 (Sheet)
 FILE NAME: p:\30_95\2602+00.00\Drawings\2602+00.00\Sta2602+00.00\Sta2602+00.00.dwg



USER NAME	= tvogler
DESIGNED	- T.VOGLER
DRAWN	- T.VOGLER
PLLOT SCALE	= 0.16666667" / in.
PLLOT DATE	= 4/27/2023

REVISD	-
REVISD	-
REVISD	-
REVISD	-

DATE	- 03/31/2023
------	--------------

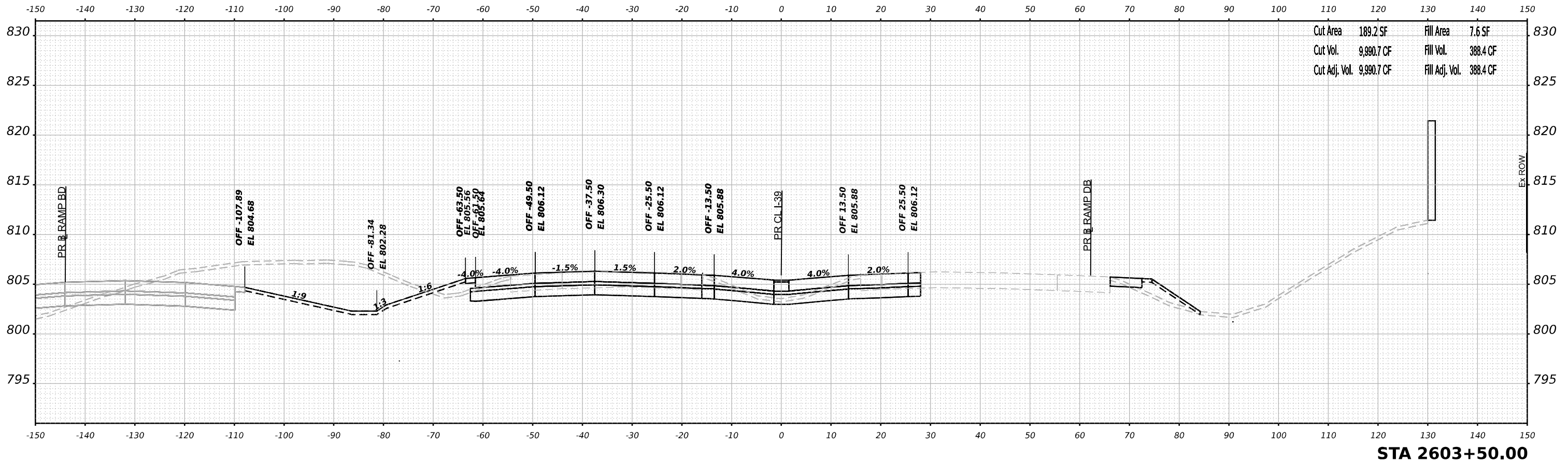
STATE OF ILLINOIS
 DEPARTMENT OF TRANSPORTATION

**CROSS SECTIONS
 US 20 STAGE 3/B**

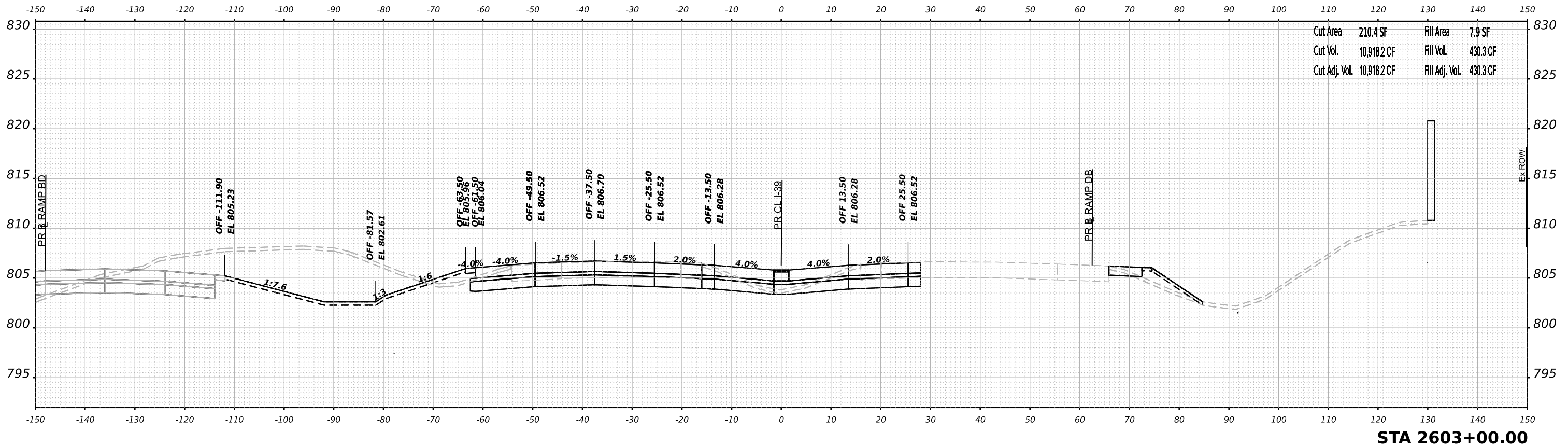
SCALE: N/A SHEET 55 OF 93 SHEETS STA. 2602+00.00 TO STA. 2602+50.00

F.A.I. RTE.	SECTION	COUNTY	TOTAL SHEETS	SHEET NO.
39	(201-3)K	WINNEBAGO	2192	1227
CONTRACT NO. 64B13				
ILLINOIS FED. AID PROJECT				

FINAL SURVEY	SURVEYED	BY	DATE
NOTE BOOK	PLOTTED		
NO.	TEMPLATE		
	AREAS CHECKED		



ORIGINAL SURVEY	SURVEYED	BY	DATE
NOTE BOOK	PLOTTED		
NO.	TEMPLATE		
	AREAS CHECKED		



MODEL: P:\A30_X5 - 2603+00.00 (Sheet)
 FILE NAME: p:\a30_x5\2603+00.00 (Sheet)
 C:\Users\jvoegler\Documents\2603+00.00\Eng_Docs\Design\System_Interchange\Cross_Sections\2603+00.00\2603+00.00.dwg

benesch
 Alfred Benesch & Company
 35 W Wacker Drive, Suite 3300
 Chicago, Illinois 60601
 312.265.4150 Job No. 198801.00

USER NAME	= tvogler	DESIGNED	- T.VOGLER	REVISED	-
PLOT SCALE	= 0.16666667 ' / in.	DRAWN	- T.VOGLER	REVISED	-
PLOT DATE	= 4/27/2023	CHECKED	- J.TARDY	REVISED	-
		DATE	- 03/31/2023	REVISED	-

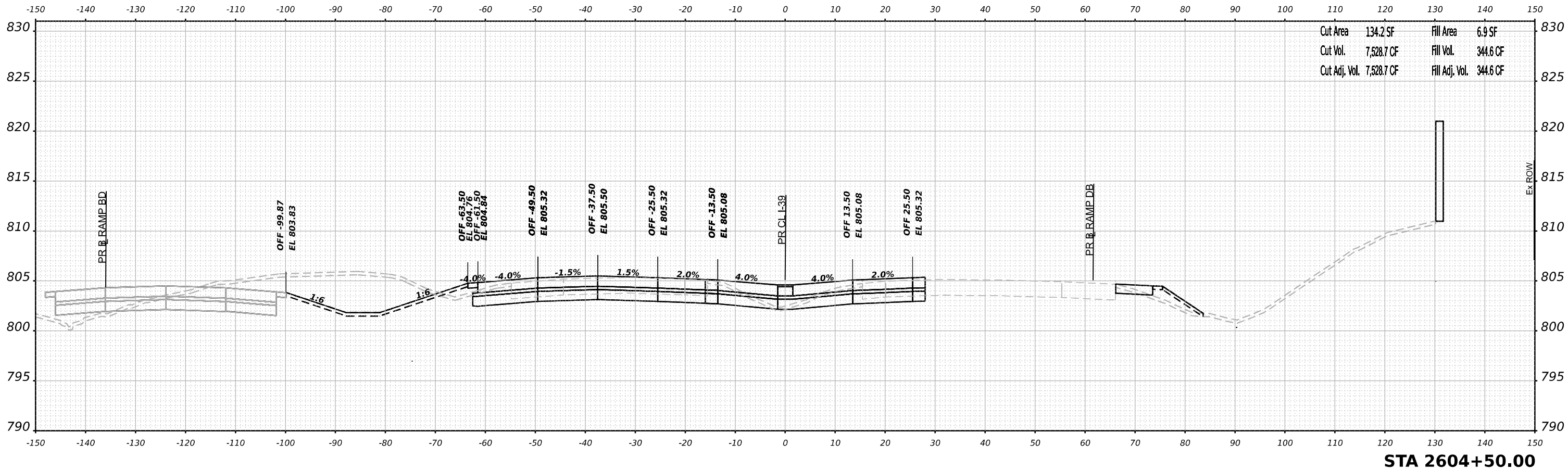
STATE OF ILLINOIS
 DEPARTMENT OF TRANSPORTATION

CROSS SECTIONS
 US 20 STAGE 3/3B

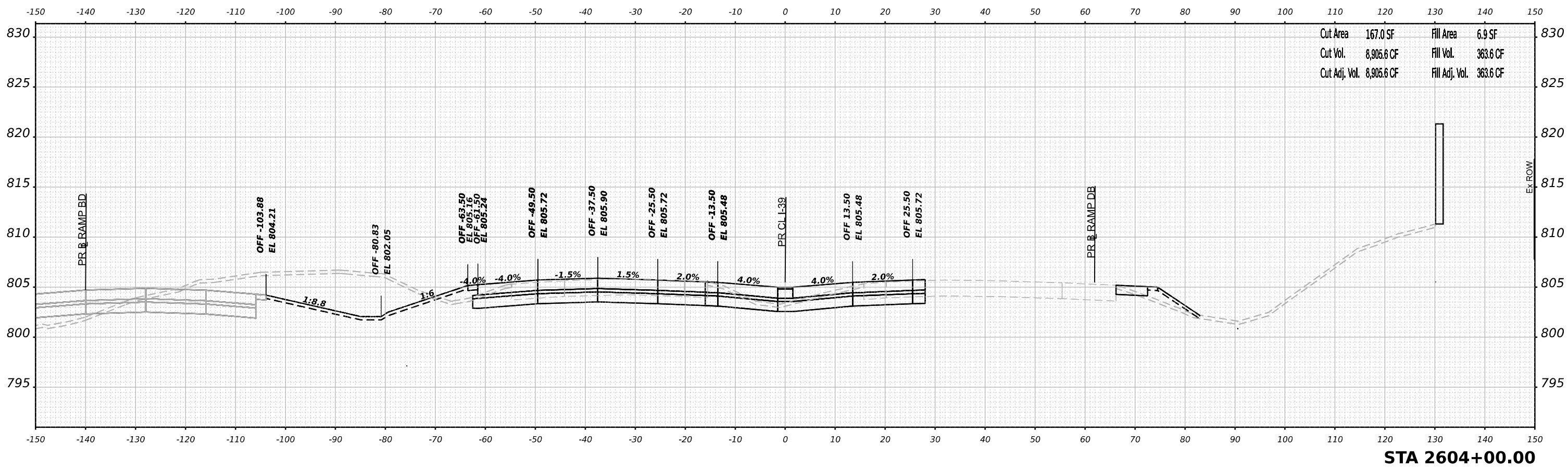
SCALE: N/A SHEET 56 OF 93 SHEETS STA. 2603+00.00 TO STA. 2603+50.00

F.A.I. RTE.	SECTION	COUNTY	TOTAL SHEETS	SHEET NO.
39	(201-3)K	WINNEBAGO	2192	1228
CONTRACT NO. 64B13				
ILLINOIS FED. AID PROJECT				

FINAL SURVEY	SURVEYED	BY	DATE
NOTE BOOK	PLOTTED		
NO.	TEMPLATE		
	AREAS CHECKED		
	AREAS CHECKED		



ORIGINAL SURVEY	SURVEYED	BY	DATE
NOTE BOOK	PLOTTED		
NO.	TEMPLATE		
	AREAS CHECKED		
	AREAS CHECKED		



MODEL: P:\39_05_2604+00.00 (Sheet)
 FILE NAME: p:\39_05_2604+00.00 (Sheet).dwg
 PROJECT: I-39/US 20 STAGE 3/3B



USER NAME	= tvogler	DESIGNED	- T.VOGLER	REVISED	-
DRAWN	- T.VOGLER	CHECKED	- J.TARDY	REVISED	-
PLOT SCALE	= 0.16666667 1/ in.	DATE	- 03/31/2023	REVISED	-
PLOT DATE	= 4/27/2023				

STATE OF ILLINOIS
 DEPARTMENT OF TRANSPORTATION

CROSS SECTIONS
I-39/US 20 STAGE 3/3B

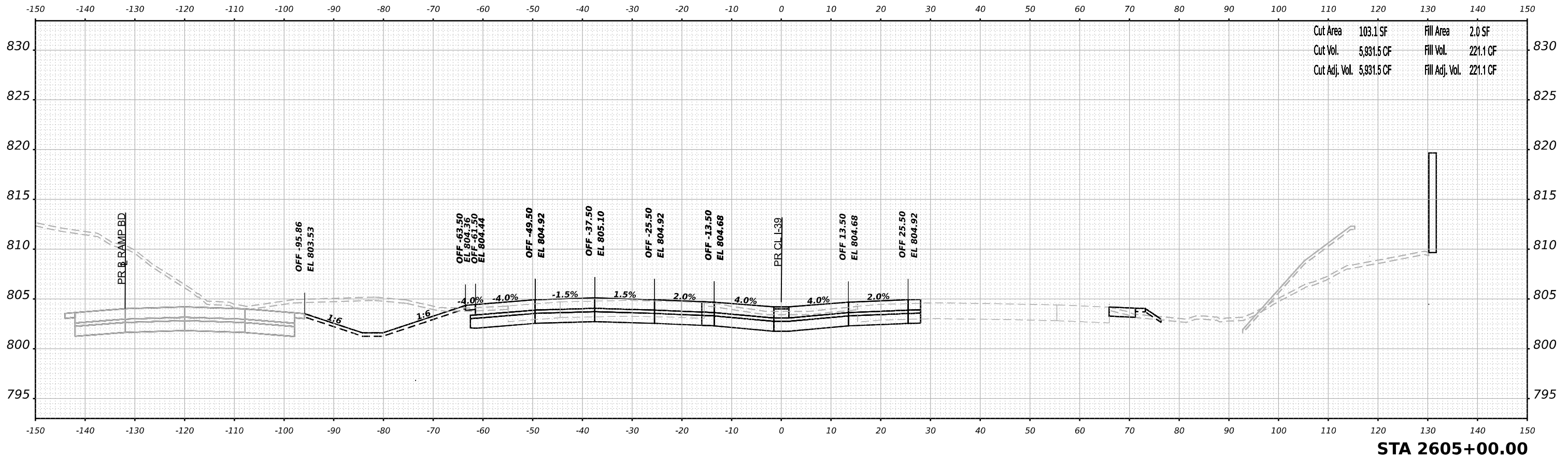
SCALE: N/A SHEET 57 OF 93 SHEETS STA. 2604+00.00 TO STA. 2604+50.00

F.A.I. RTE.	SECTION	COUNTY	TOTAL SHEETS	SHEET NO.
39	(201-3)K	WINNEBAGO	2192	1229
CONTRACT NO. 64B13				
ILLINOIS FED. AID PROJECT				

FINAL SURVEY NO.	SURVEYED PLOTTED AREAS CHECKED	BY	DATE

ORIGINAL SURVEY NO.	SURVEYED PLOTTED AREAS CHECKED	BY	DATE

MODEL: P:\39_05_2605+00.00 (Sheet)
 FILE NAME: p:\39_05_2605+00.00 (Sheet)\Documents\1080010800\Eng_Docs\Design\System_Interchange\Cross_Sections\2605+00.00-39-01-S1-Stage3.dgn



STA 2605+00.00



USER NAME	= tvogler	DESIGNED	- T.VOGLER	REVISED	-
		DRAWN	- T.VOGLER	REVISED	-
PLOT SCALE	= 0.16666667 1/ in.	CHECKED	- J.TARDY	REVISED	-
PLOT DATE	= 4/27/2023	DATE	- 03/31/2023	REVISED	-

STATE OF ILLINOIS
DEPARTMENT OF TRANSPORTATION

**CROSS SECTIONS
I-39/US 20 STAGE 3/3B**

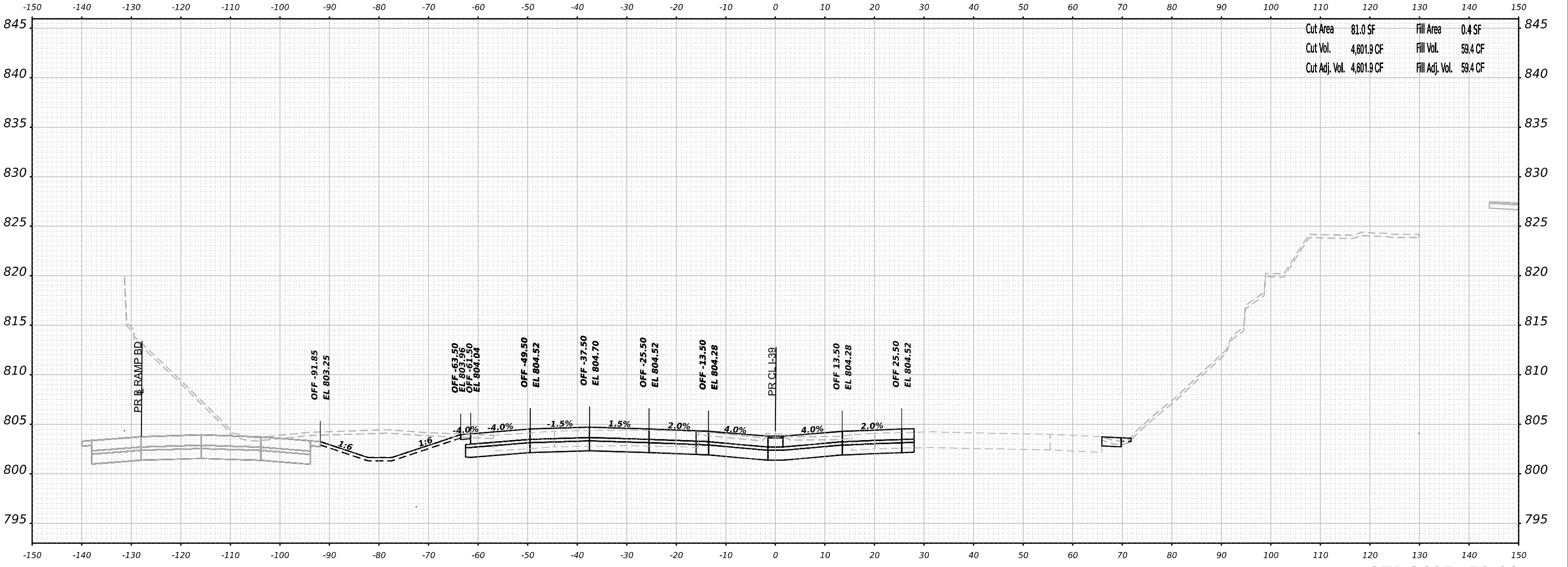
SCALE: N/A SHEET 58 OF 93 SHEETS STA. 2605+00.00 TO STA. 2605+00.00

F.A.I. RTE.	SECTION	COUNTY	TOTAL SHEETS	SHEET NO.
39	(201-3)K	WINNEBAGO	2192	1230
CONTRACT NO. 64B13				
ILLINOIS FED. AID PROJECT				

FINAL SURVEY NO.	SURVEYED	BY	DATE
NOTE BOOK	PLOTTED		
	TEMPLATE		
	AREAS CHECKED		

ORIGINAL SURVEY NO.	SURVEYED	BY	DATE
NOTE BOOK	PLOTTED		
	TEMPLATE		
	AREAS CHECKED		

MODEL: PA-39_US - 2605+50.00 (Sheet)
 FILE NAME: p:\benesch\paw\benesch\paw\Documents\10800510800\00\Eng_Docs\Design\System_Interchange\Cross_Sections\2605+50.00-39-US-Stage3.dgn



STA 2605+50.00



USER NAME	= tvogler	DESIGNED	- T.VOGLER	REVISED	-
		DRAWN	- T.VOGLER	REVISED	-
PLOT SCALE	= 0.16666667 1/ in.	CHECKED	- J.TARDY	REVISED	-
PLOT DATE	= 4/27/2023	DATE	- 03/31/2023	REVISED	-

STATE OF ILLINOIS
DEPARTMENT OF TRANSPORTATION

**CROSS SECTIONS
I-39/US 20 STAGE 3/3B**

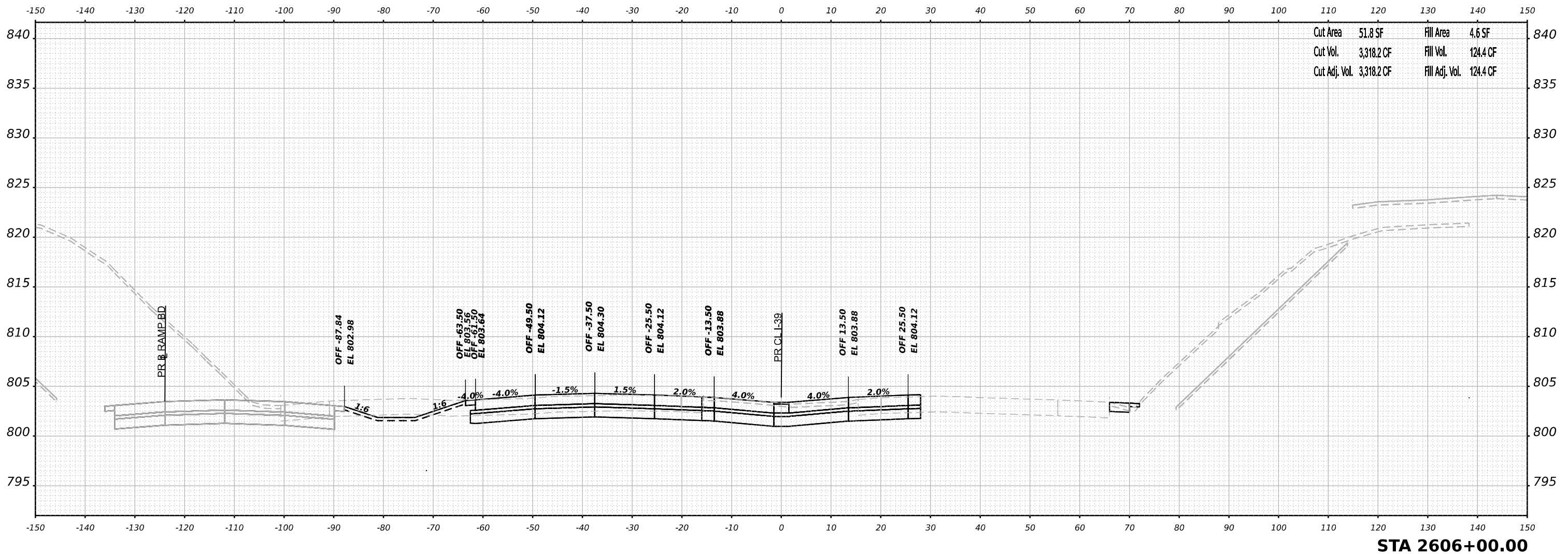
SCALE: N/A SHEET 59 OF 93 SHEETS STA. 2605+50.00 TO STA. 2605+50.00

F.A.I. RTE.	SECTION	COUNTY	TOTAL SHEETS	SHEET NO.
39	(201-3)K	WINNEBAGO	2192	1231
CONTRACT NO. 64B13				
ILLINOIS FED. AID PROJECT				

FINAL SURVEY NO.	SURVEYED	BY	DATE
NOTE BOOK	PLOTTED		
	TEMPLATE		
	AREAS CHECKED		

ORIGINAL SURVEY NO.	SURVEYED	BY	DATE
NOTE BOOK	PLOTTED		
	TEMPLATE		
	AREAS CHECKED		

MODEL: PA-39_US - 2606+00.00 (Sheet)
 FILE NAME: p:\benesch\pawleb\by.com\benesch\pawleb\Documents\10800\10800\Eng\Drawings\System\Interchange\Cross Sections\2606+00.00-PA-39-US-Stage3.dgn



STA 2606+00.00



USER NAME = tvogler	DESIGNED - T.VOGLER	REVISED -
PLOT SCALE = 0.16666667 1/ in.	DRAWN - T.VOGLER	REVISED -
PLOT DATE = 4/27/2023	CHECKED - J.TARDY	REVISED -
	DATE - 03/31/2023	REVISED -

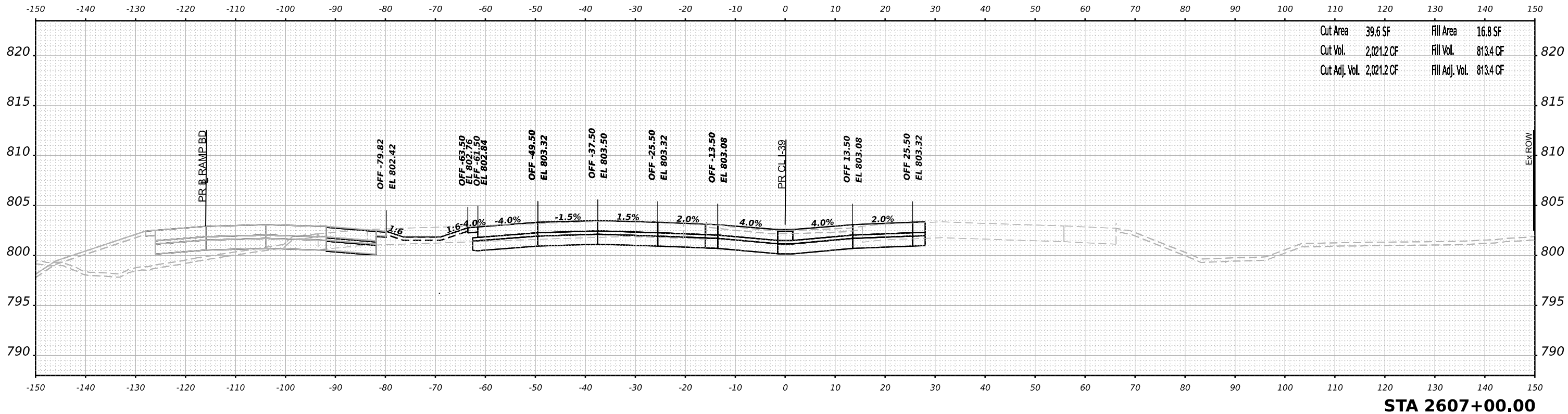
STATE OF ILLINOIS
DEPARTMENT OF TRANSPORTATION

**CROSS SECTIONS
I-39/US 20 STAGE 3/3B**

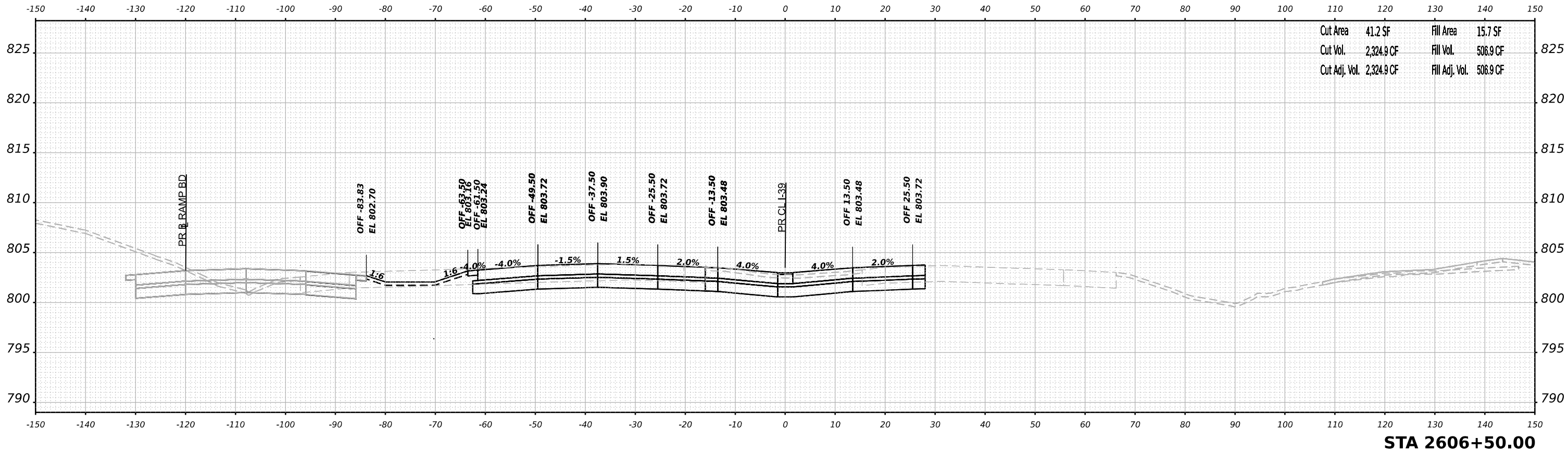
SCALE: N/A SHEET 60 OF 93 SHEETS STA. 2606+00.00 TO STA. 2606+00.00

F.A.I. RTE.	SECTION	COUNTY	TOTAL SHEETS	SHEET NO.
39	(201-3)K	WINNEBAGO	2192	1232
CONTRACT NO. 64B13				
ILLINOIS FED. AID PROJECT				

FINAL SURVEY NO.	SURVEYED	DATE
NOTE BOOK	PLOTTED	BY
AREAS CHECKED	TEMPLATE	
	AREAS	
	CHECKED	



ORIGINAL SURVEY NO.	SURVEYED	DATE
NOTE BOOK	PLOTTED	BY
AREAS CHECKED	TEMPLATE	
	AREAS	
	CHECKED	



MODEL: P:\30_35 - 2606+50.00 (Sheet)
 FILE NAME: p:\30_35 - 2606+50.00 (Sheet).dwg

Alfred Benesch & Company
 35 W Wacker Drive, Suite 3300
 Chicago, Illinois 60601
 312.265.4150 Job No. 19880.00

USER NAME	= tvogler	DESIGNED	- T.VOGLER	REVISED	-
PLOT SCALE	= 0.16666667 ' / in.	DRAWN	- T.VOGLER	REVISED	-
PLOT DATE	= 3/30/2023	CHECKED	- J.TARDY	REVISED	-
		DATE	- 03/31/2023	REVISED	-

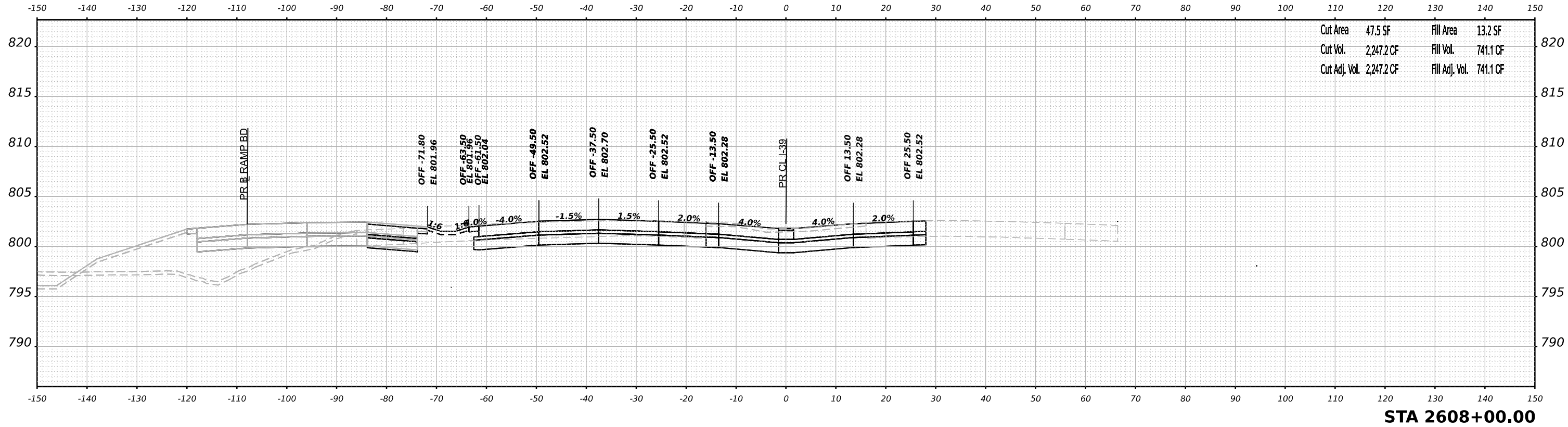
STATE OF ILLINOIS
 DEPARTMENT OF TRANSPORTATION

CROSS SECTIONS
I-39/US 20 STAGE 3/3B

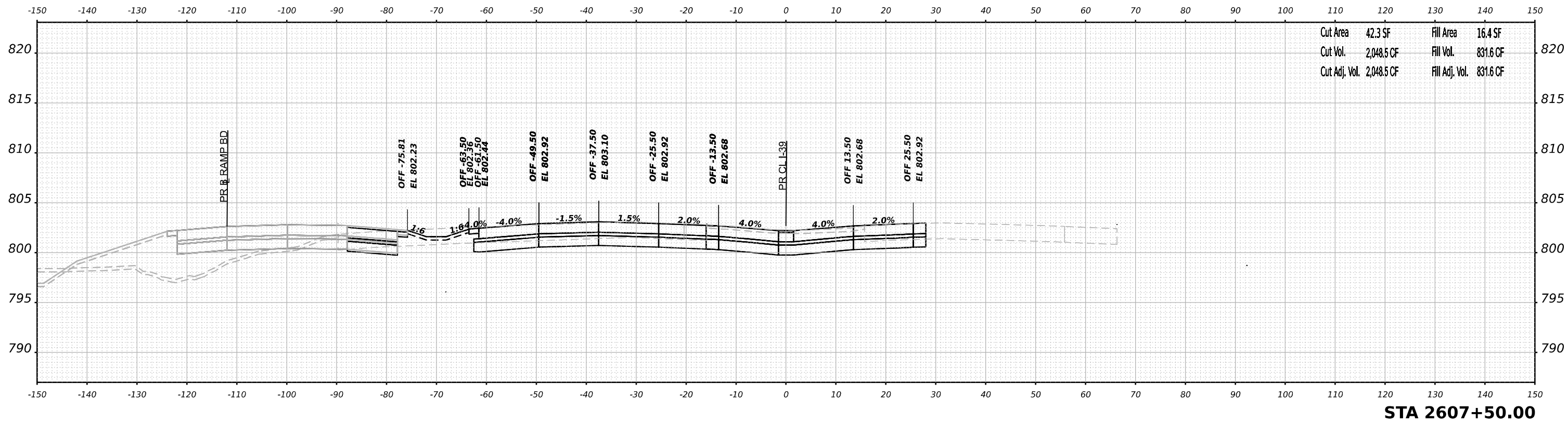
SCALE: N/A SHEET 61 OF 93 SHEETS STA. 2606+50.00 TO STA. 2607+00.00

F.A.I. RTE.	SECTION	COUNTY	TOTAL SHEETS	SHEET NO.
39	(201-3)K	WINNEBAGO	2192	1233
CONTRACT NO. 64B13				
ILLINOIS FED. AID PROJECT				

DATE	
BY	
SURVEYED	
PLOTTED	
TEMPLATE	
AREAS CHECKED	
FINAL SURVEY	
NOTE BOOK	
NO.	



DATE	
BY	
SURVEYED	
PLOTTED	
TEMPLATE	
AREAS CHECKED	
ORIGINAL SURVEY	
NOTE BOOK	
NO.	



MODEL: PK-39_US - 2607+50.00 (Sheet)
 FILE NAME: p:\benesch\p\benesch\p\2\Documents\708008108000\Eng_Docs\Design\System_Interchange\Cross_Sections\2607+50.00-39-US-Stage3.dgn

benesch
 Allied Benesch & Company
 35 W Wacker Drive, Suite 3300
 Chicago, Illinois 60601
 312.265.4150 Job No. 19880.00

USER NAME	= tvogler	DESIGNED	- T.VOGLER	REVISED	-
		DRAWN	- T.VOGLER	REVISED	-
PLOT SCALE	= 0.16666667 ' / in.	CHECKED	- J.TARDY	REVISED	-
PLOT DATE	= 3/30/2023	DATE	- 03/31/2023	REVISED	-

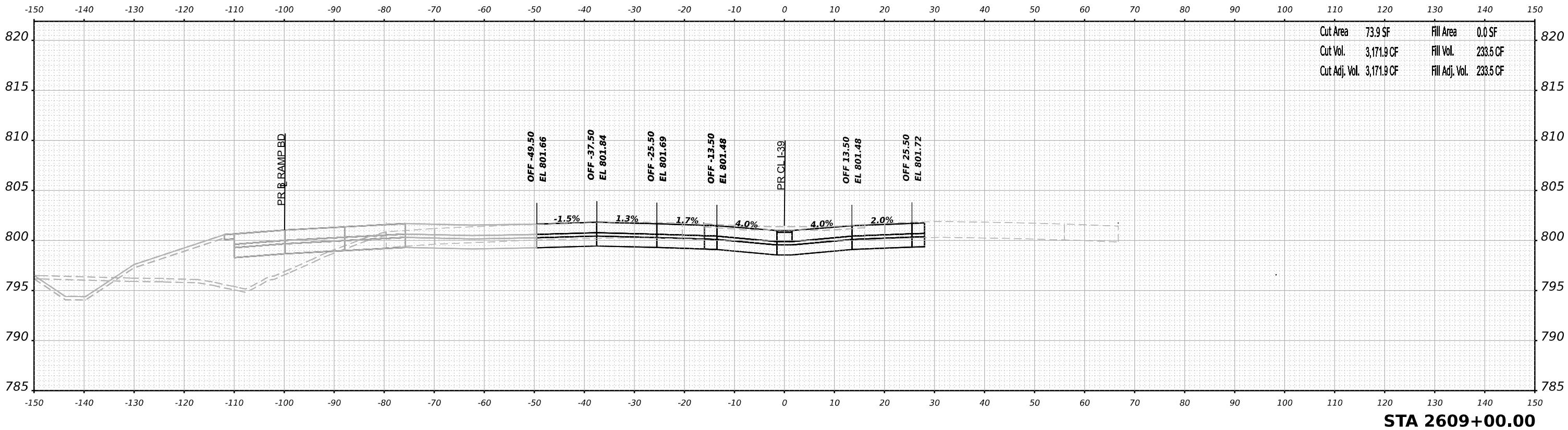
STATE OF ILLINOIS
 DEPARTMENT OF TRANSPORTATION

CROSS SECTIONS
I-39/US 20 STAGE 3/3B

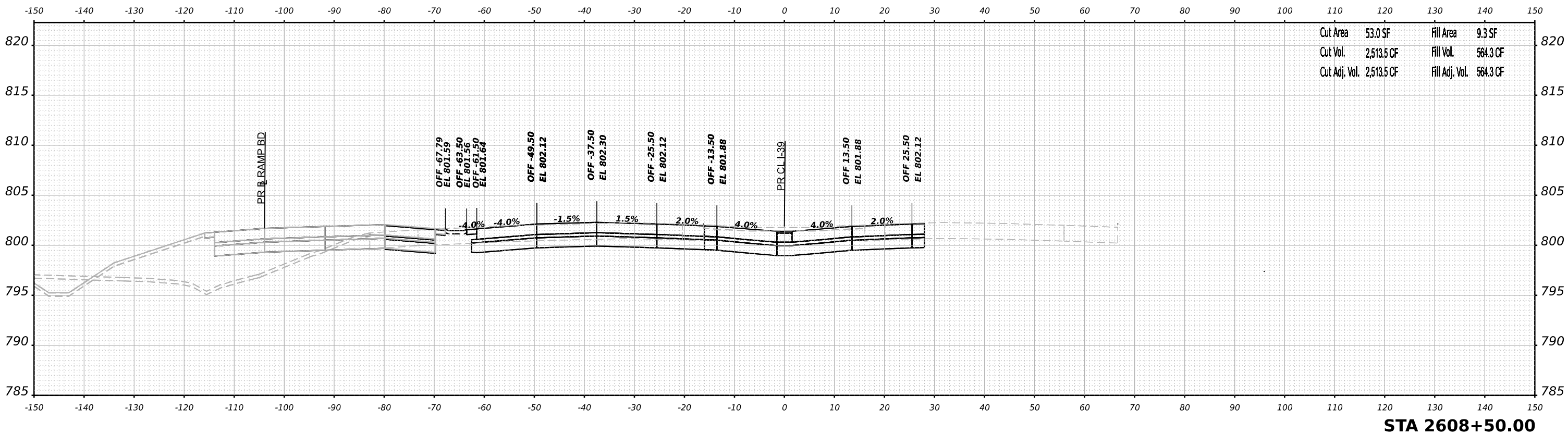
SCALE: N/A SHEET 62 OF 93 SHEETS STA. 2607+50.00 TO STA. 2608+00.00

F.A.I. RTE.	SECTION	COUNTY	TOTAL SHEETS	SHEET NO.
39	(201-3)K	WINNEBAGO	2192	1234
			CONTRACT NO. 64B13	
ILLINOIS FED. AID PROJECT				

DATE	
BY	
SURVEYED	
PLOTTED	
TEMPLATE	
AREAS CHECKED	
AREAS CHECKED	
NO.	



DATE	
BY	
SURVEYED	
PLOTTED	
TEMPLATE	
AREAS CHECKED	
AREAS CHECKED	
NO.	



MODEL: PA-39_05 - 2608+50.00 (Sheet)

FILE NAME: p:\benesch\paw\benesch\paw\2\Documents\708005108\001\Eng_Docs\Design\System_Interchange\Cross_Sections\264B13-Cor-1-39-SI-Stage3.dgn



USER NAME	= tvogler	DESIGNED	- T.VOGLER	REVISED	-
PLOT SCALE	= 0.1666667' / in.	DRAWN	- T.VOGLER	REVISED	-
PLOT DATE	= 3/30/2023	CHECKED	- J.TARDY	REVISED	-
		DATE	- 03/31/2023	REVISED	-

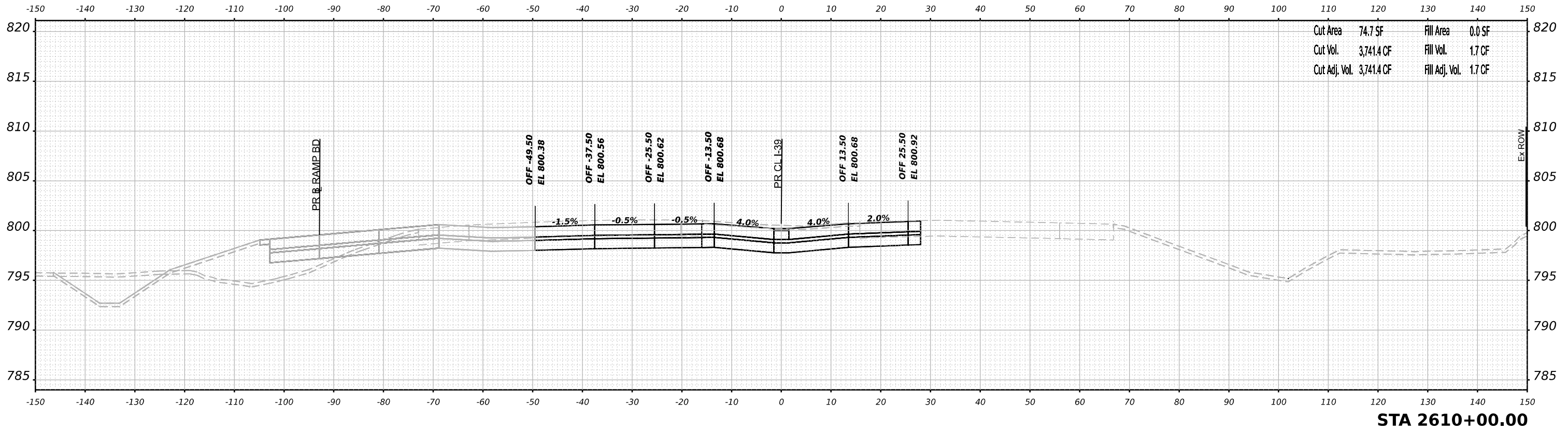
STATE OF ILLINOIS
DEPARTMENT OF TRANSPORTATION

CROSS SECTIONS
I-39/US 20 STAGE 3/3B

SCALE: N/A SHEET 63 OF 93 SHEETS STA. 2608+50.00 TO STA. 2609+00.00

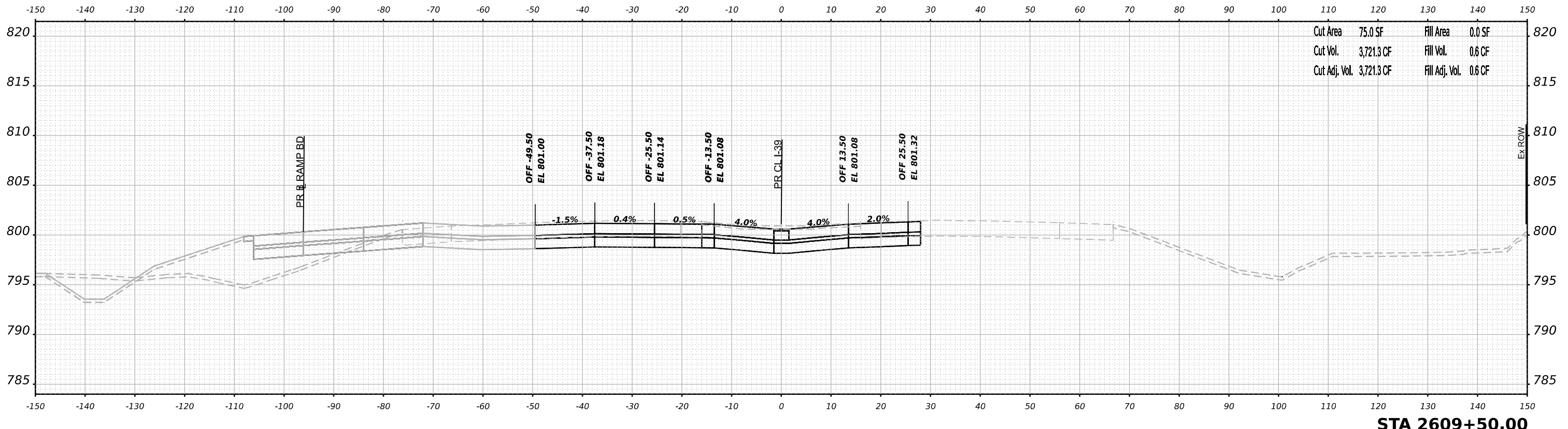
F.A.I. RTE.	SECTION	COUNTY	TOTAL SHEETS	SHEET NO.
39	(201-3)K	WINNEBAGO	2192	1235
CONTRACT NO. 64B13				
ILLINOIS FED. AID PROJECT				

FINAL SURVEY NO.	SURVEYED	DATE
NOTE BOOK	PLOTTED	BY
AREAS CHECKED	TEMPLATE	
	AREAS CHECKED	



STA 2610+00.00

ORIGINAL SURVEY NO.	SURVEYED	DATE
NOTE BOOK	PLOTTED	BY
AREAS CHECKED	TEMPLATE	
	AREAS CHECKED	



STA 2609+50.00

MODEL: PA-39_05 - 2609+50.00 (Sheet)
 FILE NAME: p:\benesch\paw\benesch\paw\Documents\108005108000.00\Eng_Docs\Design\System_Interchange\Cross_Sections\0264B13-Cor-1-39-SI-US-Stage3.dgn



USER NAME = tvogler	DESIGNED - T.VOGLER	REVISED -
	DRAWN - T.VOGLER	REVISED -
PLOT SCALE = 0.1666667' / in.	CHECKED - J.TARDY	REVISED -
PLOT DATE = 3/30/2023	DATE - 03/31/2023	REVISED -

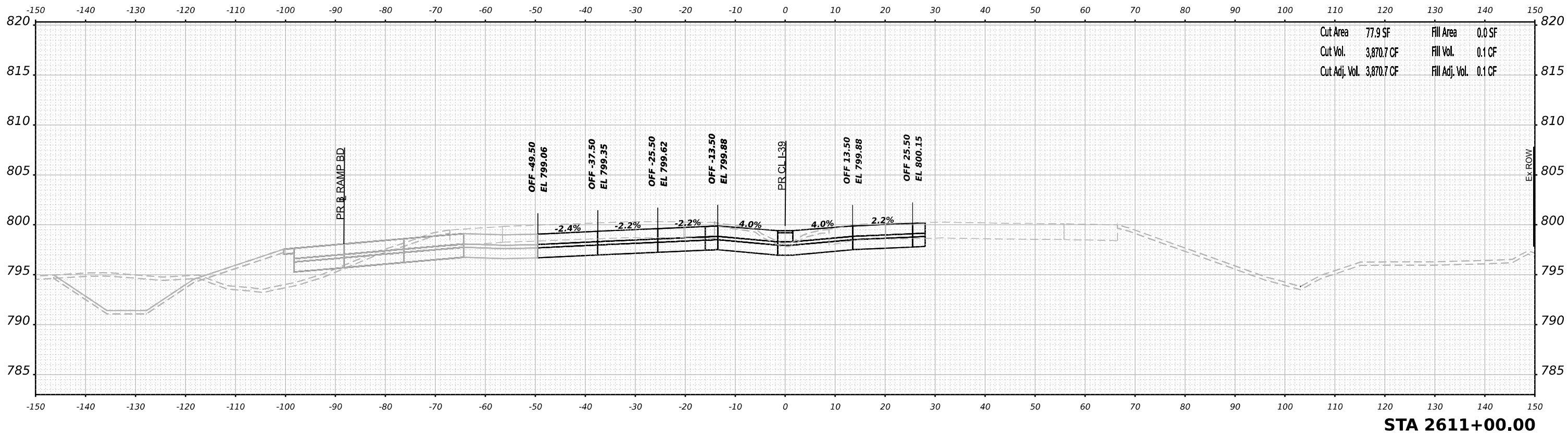
STATE OF ILLINOIS
 DEPARTMENT OF TRANSPORTATION

**CROSS SECTIONS
 I-39/US 20 STAGE 3/3B**

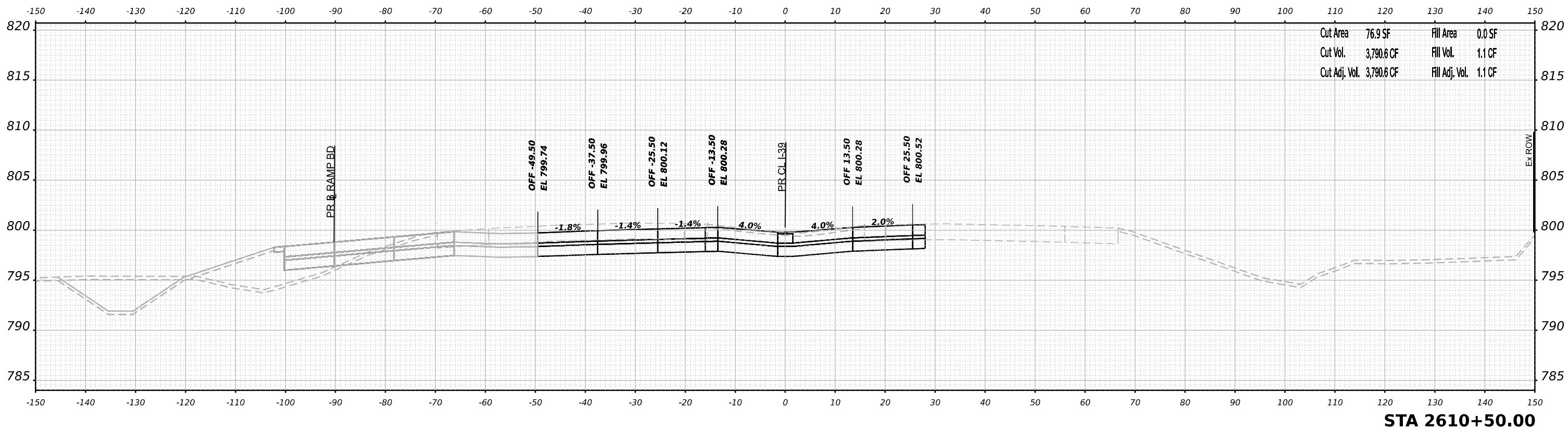
SCALE: N/A SHEET 64 OF 93 SHEETS STA. 2609+50.00 TO STA. 2610+00.00

F.A.I. RTE. 39	SECTION (201-3)K	COUNTY WINNEBAGO	TOTAL SHEETS 2192	SHEET NO. 1236
CONTRACT NO. 64B13			ILLINOIS FED. AID PROJECT	

DATE	
BY	
SURVEYED	
PLOTTED	
TEMPLATE	
AREAS CHECKED	
AREAS CHECKED	
NO.	



DATE	
BY	
SURVEYED	
PLOTTED	
TEMPLATE	
AREAS CHECKED	
AREAS CHECKED	
NO.	



MODEL: PR-39_05 - 2610+50.00 (Sheet)
 FILE NAME: p:\benesch\paw\benesch.com\benesch.com\benesch.com\Documents\108005108000\01\Eng_Docs\Design\System_Interchange\Cross_Sections\2610-39-51-US-Stage3.dgn



USER NAME	= tvogler	DESIGNED	- T.VOGLER	REVISED	-
		DRAWN	- T.VOGLER	REVISED	-
PLOT SCALE	= 0.16666667 ' / in.	CHECKED	- J.TARDY	REVISED	-
PLOT DATE	= 3/30/2023	DATE	- 03/31/2023	REVISED	-

STATE OF ILLINOIS
 DEPARTMENT OF TRANSPORTATION

CROSS SECTIONS
I-39/US 20 STAGE 3/3B

SCALE: N/A

SHEET 65 OF 93 SHEETS

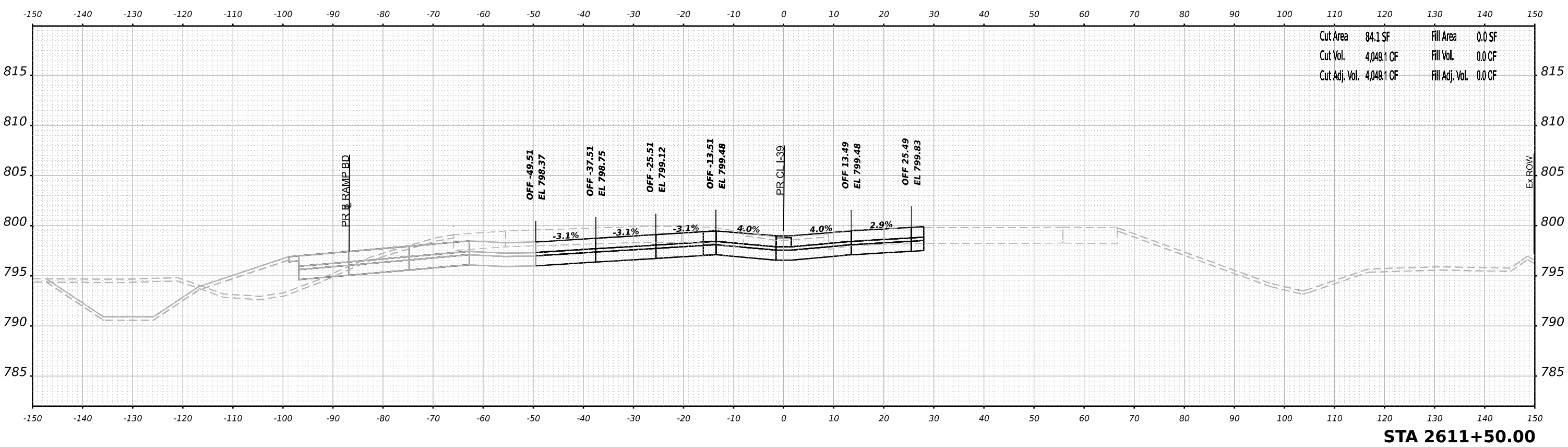
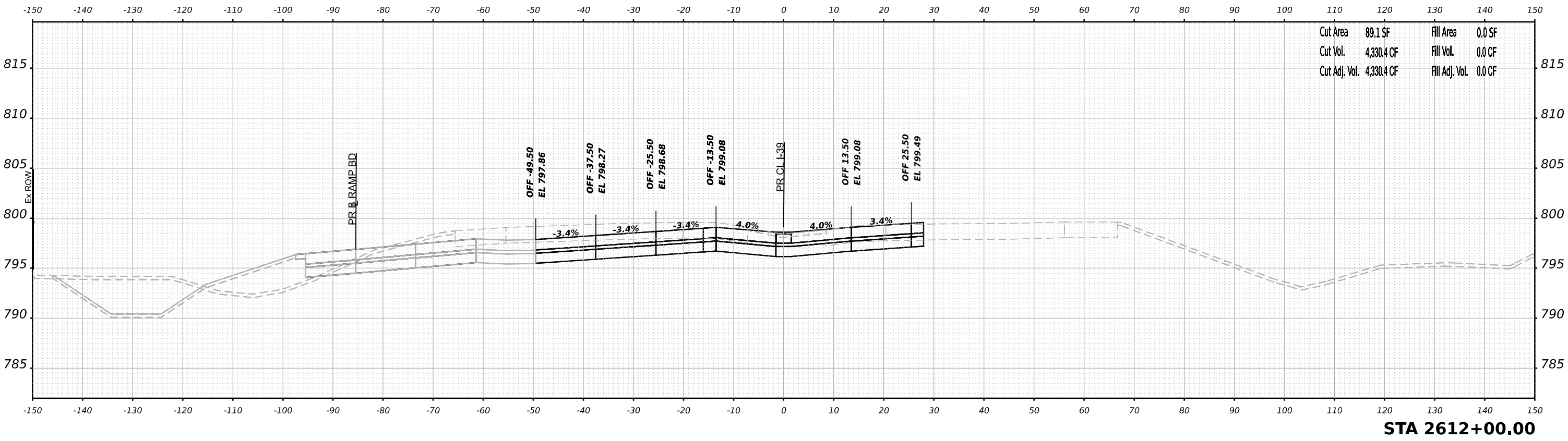
STA. 2610+50.00 TO STA. 2611+00.00

F.A.I. RTE.	SECTION	COUNTY	TOTAL SHEETS	SHEET NO.
39	(201-3)K	WINNEBAGO	2192	1237
CONTRACT NO. 64B13				
ILLINOIS FED. AID PROJECT				

DATE	
BY	
SURVEYED	
PLOTTED	
TEMPLATE	
AREAS CHECKED	
AREAS	
NO.	

DATE	
BY	
SURVEYED	
PLOTTED	
TEMPLATE	
AREAS CHECKED	
AREAS	
NO.	

MODEL: PA-39_US - 2611+50.00 (Sheet)
 FILE NAME: p:\benesch\paw\benesch\paw\Documents\108009108000\Eng_Docs\Design\System_Interchange\Cross_Sections\2611-39-US-Stage3.dgn



USER NAME	= tvogler	DESIGNED	- T.VOGLER	REVISED	-
		DRAWN	- T.VOGLER	REVISED	-
PLOT SCALE	= 0.16666667 ' / in.	CHECKED	- J.TARDY	REVISED	-
PLOT DATE	= 3/30/2023	DATE	- 03/31/2023	REVISED	-

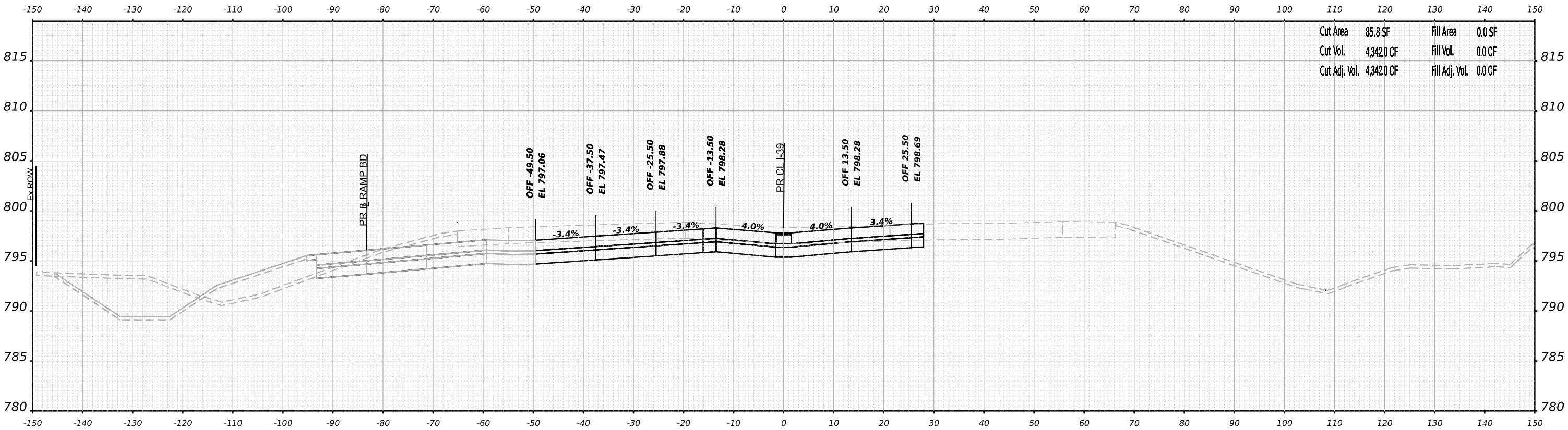
STATE OF ILLINOIS
 DEPARTMENT OF TRANSPORTATION

**CROSS SECTIONS
 I-39/US 20 STAGE 3/3B**

SCALE: N/A SHEET 66 OF 93 SHEETS STA. 2611+50.00 TO STA. 2612+00.00

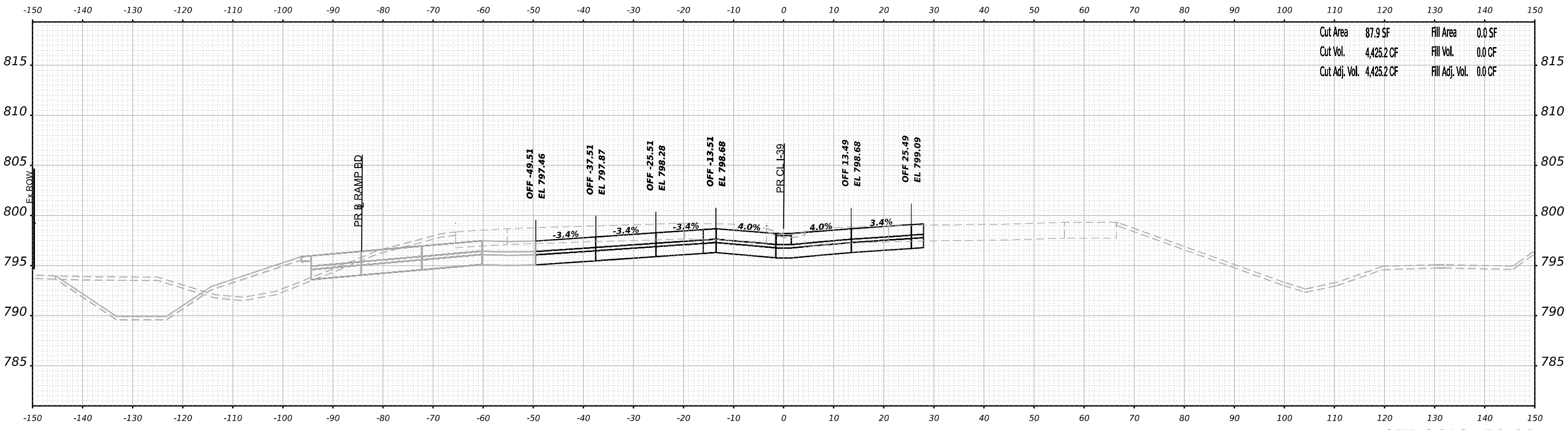
F.A.I. RTE.	SECTION	COUNTY	TOTAL SHEETS	SHEET NO.
39	(201-3)K	WINNEBAGO	2192	1238
			CONTRACT NO. 64B13	
ILLINOIS FED. AID PROJECT				

FINAL SURVEY NO.	SURVEYED PLOTTED AREAS CHECKED	BY	DATE
NOTE BOOK	TEMPLATE		
	AREAS CHECKED		



STA 2613+00.00

ORIGINAL SURVEY NO.	SURVEYED PLOTTED AREAS CHECKED	BY	DATE
NOTE BOOK	TEMPLATE		
	AREAS CHECKED		



STA 2612+50.00

MODEL: P:\A-30_XS - 2612+50.00 (Sheet)
 FILE NAME: p:\a\benesch\paw\benesch\paw\Documents\70800910800\00\Eng_Docs\Design\System_Interchange\Cross_Sections\2612+50.00\XS-Stage3.dgn



USER NAME	= tvogler	DESIGNED	- T.VOGLER	REVISED	-
PLOT SCALE	= 0.16666667 ' / in.	DRAWN	- T.VOGLER	REVISED	-
PLOT DATE	= 3/30/2023	CHECKED	- J.TARDY	REVISED	-
		DATE	- 03/31/2023	REVISED	-

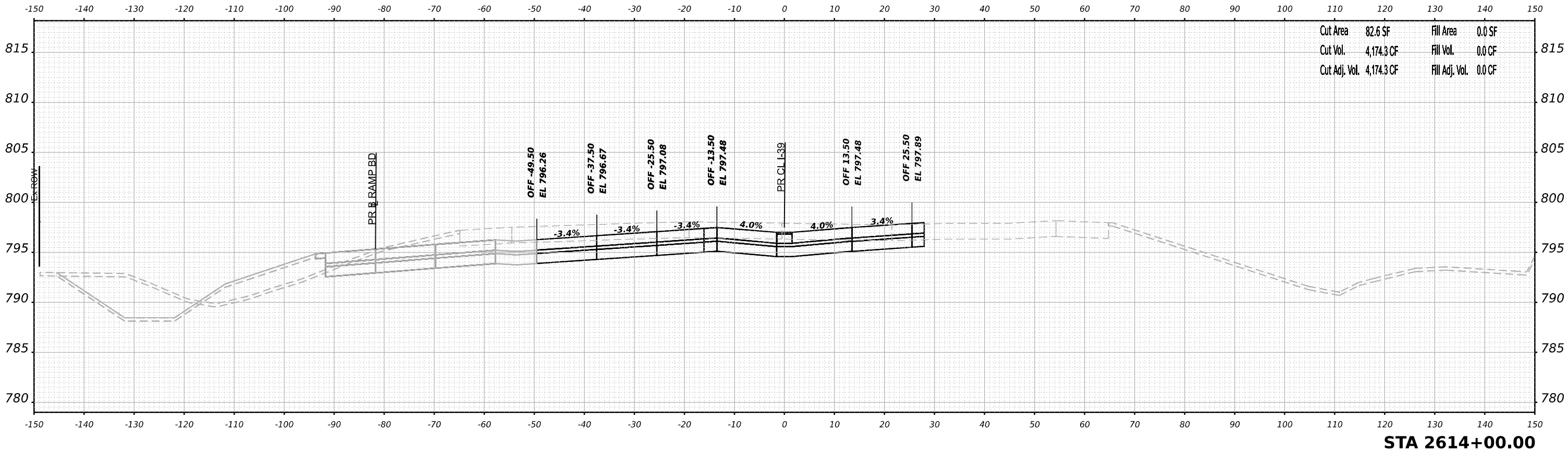
STATE OF ILLINOIS
 DEPARTMENT OF TRANSPORTATION

**CROSS SECTIONS
 I-39/US 20 STAGE 3/3B**

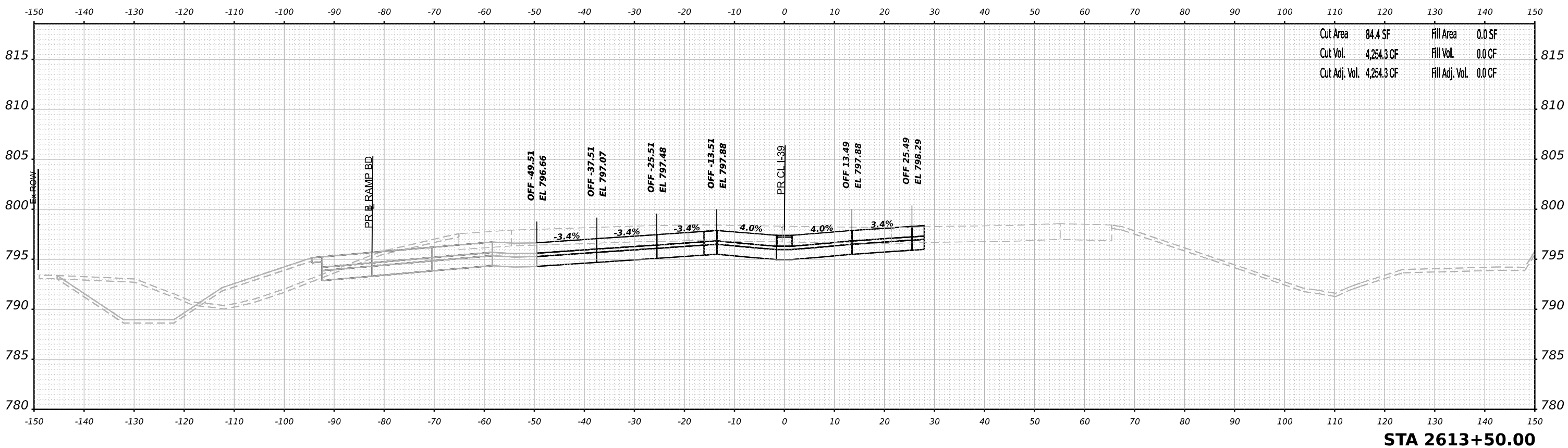
SCALE: N/A SHEET 67 OF 93 SHEETS STA. 2612+50.00 TO STA. 2613+00.00

F.A.I. RTE.	SECTION	COUNTY	TOTAL SHEETS	SHEET NO.
39	(201-3)K	WINNEBAGO	2192	1239
CONTRACT NO. 64B13				
ILLINOIS FED. AID PROJECT				

FINAL SURVEY NO.	SURVEYED	DATE
NOTE BOOK	PLOTTED	BY
AREAS CHECKED	TEMPLATE	
	AREAS CHECKED	



ORIGINAL SURVEY NO.	SURVEYED	DATE
NOTE BOOK	PLOTTED	BY
AREAS CHECKED	TEMPLATE	
	AREAS CHECKED	



MODEL: P:\A-30_XS - 2613+50.00 (Sheet)
 FILE NAME: p:\benesch\paw\benesch\paw\Documents\70800810800_00\Eng_Docs\Design\System_Interchange\Cross_Sections\2613-50-XS-Stage3.dgn

benesch
 Allied Benesch & Company
 35 W Wacker Drive, Suite 3300
 Chicago, Illinois 60601
 312.265.4150 Job No. 16880.00

USER NAME = tvogler	DESIGNED - T.VOGLER	REVISED -
PLOT SCALE = 0.16666667 1/ in.	DRAWN - T.VOGLER	REVISED -
PLOT DATE = 3/30/2023	CHECKED - J.TARDY	REVISED -
	DATE - 03/31/2023	REVISED -

STATE OF ILLINOIS
 DEPARTMENT OF TRANSPORTATION

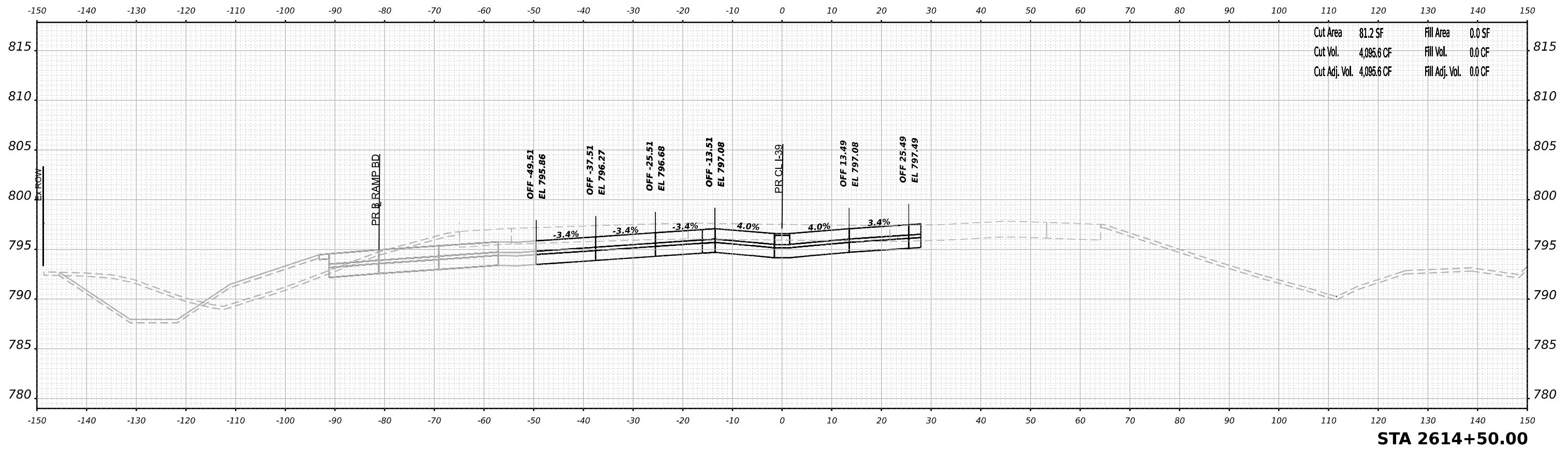
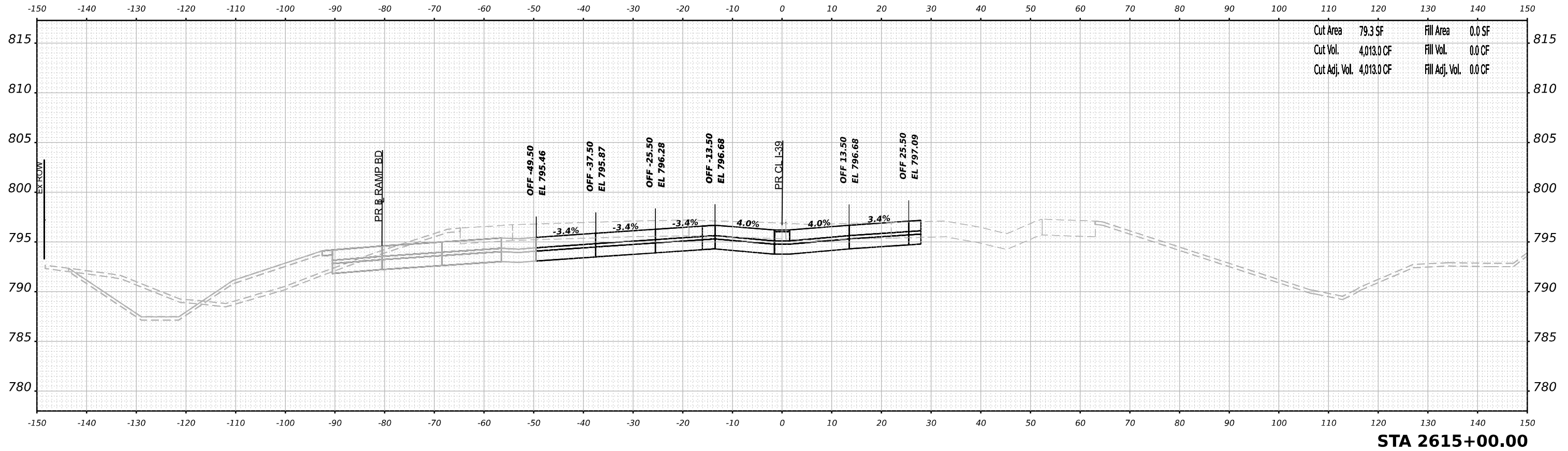
CROSS SECTIONS
I-39/US 20 STAGE 3/3B
 SCALE: N/A SHEET 68 OF 93 SHEETS STA. 2613+50.00 TO STA. 2614+00.00

F.A.I. RTE. 39	SECTION (201-3)K	COUNTY WINNEBAGO	TOTAL SHEETS 2192	SHEET NO. 1240
			CONTRACT NO. 64B13	
ILLINOIS FED. AID PROJECT				

FINAL SURVEY NO.	SURVEYED	DATE
NOTE BOOK	PLOTTED	BY
AREAS CHECKED	TEMPLATE	
	AREAS CHECKED	

ORIGINAL SURVEY NO.	SURVEYED	DATE
NOTE BOOK	PLOTTED	BY
AREAS CHECKED	TEMPLATE	
	AREAS CHECKED	

MODEL: Pk1-39_US - 2614+50.00 (Sheet)
 FILE NAME: p:\benesch\paw\benesch\pk1-39\Documents\708008108000\01\Eng_Docs\Design\System_Interchange\Cross_Sections\2614+50.00\13-Cross-13-39-SI-US-Stage3.dgn



USER NAME	= tvogler	DESIGNED	- T.VOGLER	REVISED	-
		DRAWN	- T.VOGLER	REVISED	-
PLOT SCALE	= 0.16666667 1/ in.	CHECKED	- J.TARDY	REVISED	-
PLOT DATE	= 3/30/2023	DATE	- 03/31/2023	REVISED	-

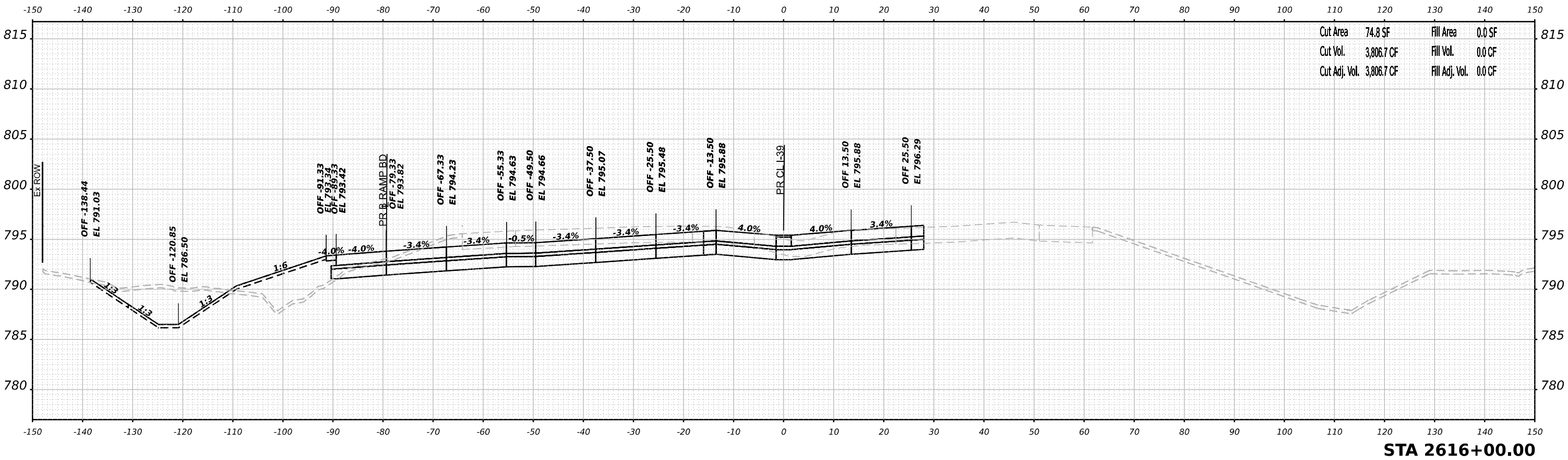
STATE OF ILLINOIS
DEPARTMENT OF TRANSPORTATION

**CROSS SECTIONS
I-39/US 20 STAGE 3/3B**

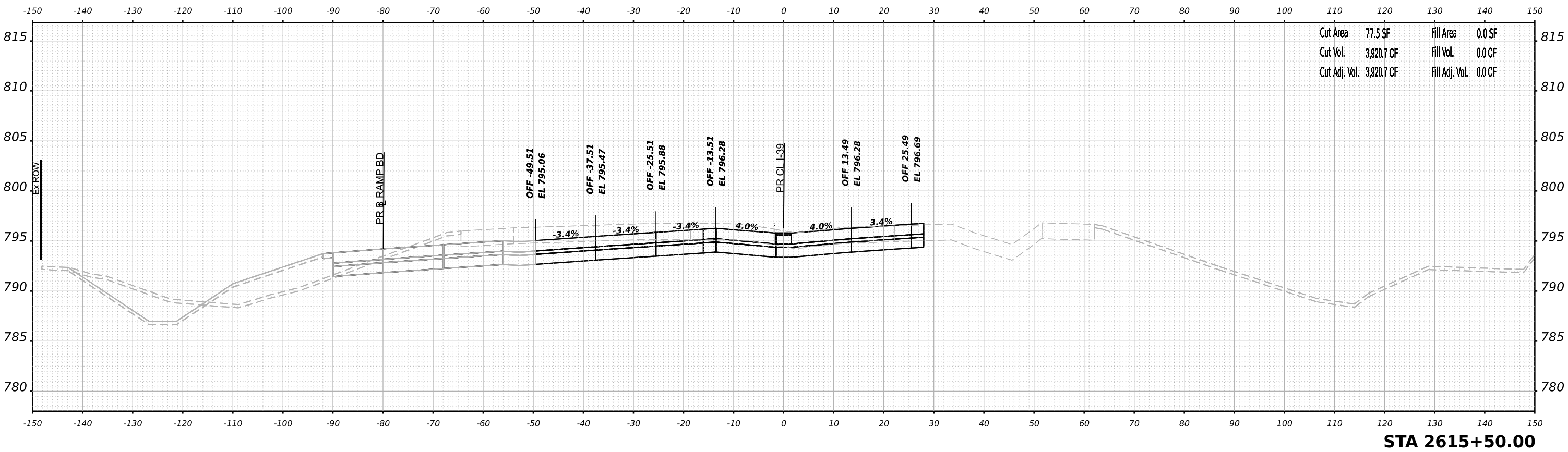
SCALE: N/A SHEET 69 OF 93 SHEETS STA. 2614+50.00 TO STA. 2615+00.00

F.A.I. RTE.	SECTION	COUNTY	TOTAL SHEETS	SHEET NO.
39	(201-3)K	WINNEBAGO	2192	1241
			CONTRACT NO. 64B13	
ILLINOIS FED. AID PROJECT				

FINAL SURVEY	SURVEYED	BY	DATE
NOTE BOOK	PLOTTED		
NO.	TEMPLATE		
	AREAS CHECKED		



ORIGINAL SURVEY	SURVEYED	BY	DATE
NOTE BOOK	PLOTTED		
NO.	TEMPLATE		
	AREAS CHECKED		



MODEL: P:\4-30_05 - 2615+50.00 (Sheet)
 FILE NAME: p:\4-30_05\2615+50.00\Drawings\System\Interchange\Cross_Section\2615+50.00.dwg



USER NAME	= tvogler	DESIGNED	- T.VOGLER	REVISED	-
PLOT SCALE	= 0.16666667 1/ in.	DRAWN	- T.VOGLER	REVISED	-
PLOT DATE	= 3/30/2023	CHECKED	- J.TARDY	REVISED	-
		DATE	- 03/31/2023	REVISED	-

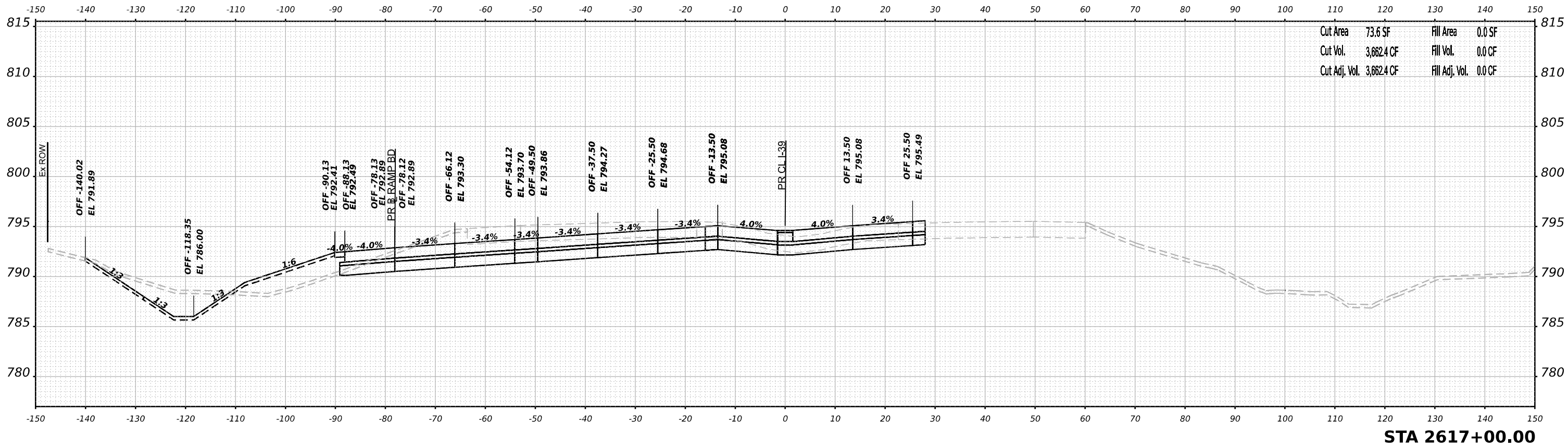
STATE OF ILLINOIS
 DEPARTMENT OF TRANSPORTATION

**CROSS SECTIONS
 I-39/US 20 STAGE 3/3B**

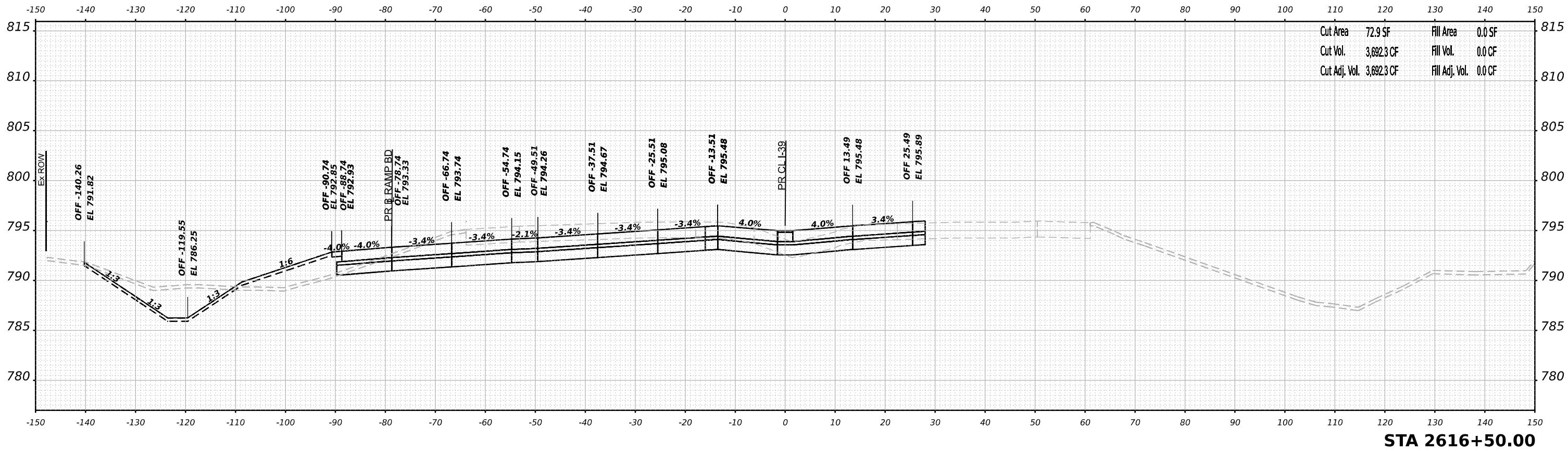
SCALE: N/A SHEET 70 OF 93 SHEETS STA. 2615+50.00 TO STA. 2616+00.00

F.A.I. RTE.	SECTION	COUNTY	TOTAL SHEETS	SHEET NO.
39	(201-3)K	WINNEBAGO	2192	1242
CONTRACT NO. 64B13				
ILLINOIS FED. AID PROJECT				

FINAL SURVEY NO.	SURVEYED	DATE
NOTE BOOK	PLOTTED	BY
AREAS CHECKED	TEMPLATE	
	AREAS CHECKED	



ORIGINAL SURVEY NO.	SURVEYED	DATE
NOTE BOOK	PLOTTED	BY
AREAS CHECKED	TEMPLATE	
	AREAS CHECKED	



MODEL: P:\A-39_05 - 2616+50.00 (Sheet)
 FILE NAME: p:\benesch\paw\benesch\paw\Documents\70800510800\01\Eng_Docs\Design\System_Interchange\Cross_Sections\2616+50.00-39-01-S1-S1-Stage3.dgn

benesch
 Allied Benesch & Company
 35 W Wacker Drive, Suite 3300
 Chicago, Illinois 60601
 312.265.4150 Job No. 16880.00

USER NAME	= tvogler	DESIGNED	- T.VOGLER	REVISED	-
PLOT SCALE	= 0.16666667 "/td> <td>DRAWN</td> <td>- T.VOGLER</td> <td>REVISED</td> <td>-</td>	DRAWN	- T.VOGLER	REVISED	-
PLOT DATE	= 3/30/2023	CHECKED	- J.TARDY	REVISED	-
		DATE	- 03/31/2023	REVISED	-

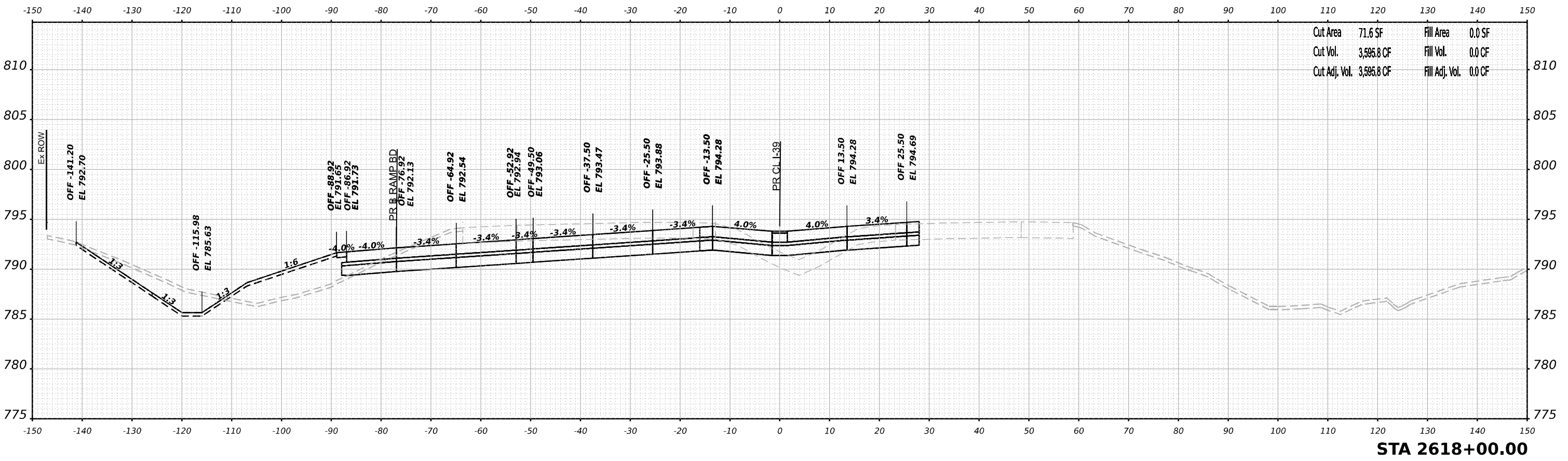
STATE OF ILLINOIS
 DEPARTMENT OF TRANSPORTATION

CROSS SECTIONS
I-39/US 20 STAGE 3/3B

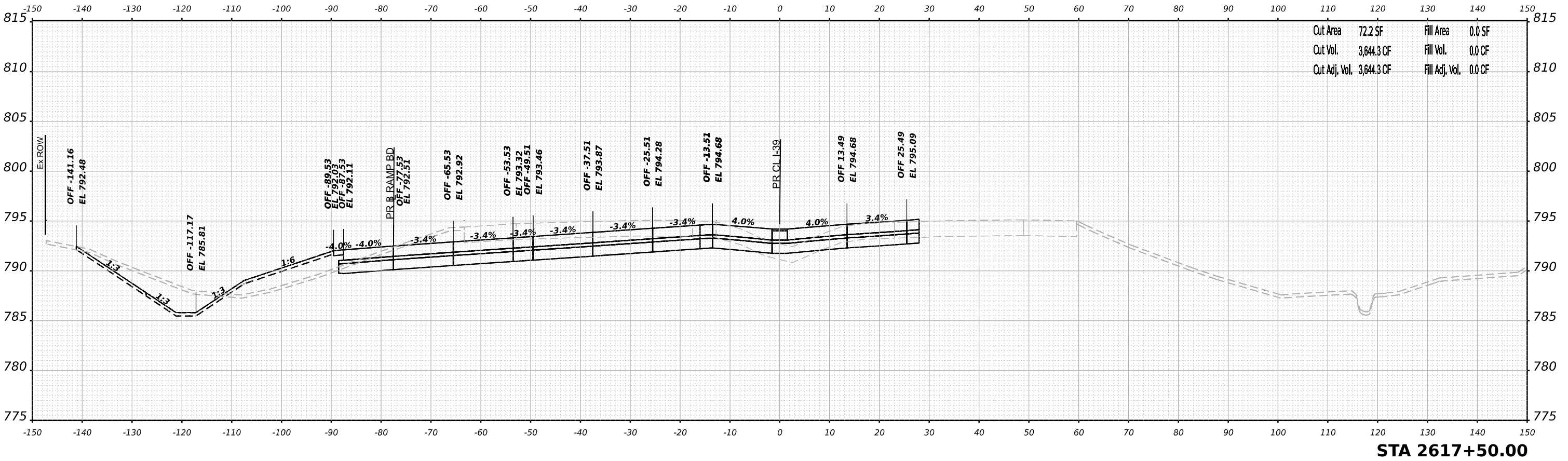
SCALE: N/A SHEET 71 OF 93 SHEETS STA. 2616+50.00 TO STA. 2617+00.00

F.A.I. RTE.	SECTION	COUNTY	TOTAL SHEETS	SHEET NO.
39	(201-3)K	WINNEBAGO	2192	1243
CONTRACT NO. 64B13				
ILLINOIS FED. AID PROJECT				

FINAL SURVEY	SURVEYED	DATE
NOTE BOOK	PLOTTED	BY
NO.	TEMPLATE	
	AREAS CHECKED	



ORIGINAL SURVEY	SURVEYED	DATE
NOTE BOOK	PLOTTED	BY
NO.	TEMPLATE	
	AREAS CHECKED	



MODEL: P:\A-30_XS - 2617+50.00 (Sheet)
 FILE NAME: p:\a\benesch\paw\benesch\paw\Documents\708009108\00\Eng_Docs\Design\System_Interchange\Cross_Sections\2618+00.00-2617+50.00.dwg



USER NAME	= tvogler	DESIGNED	- T.VOGLER	REVISED	-
PLOT SCALE	= 0.16666667 ' / in.	DRAWN	- T.VOGLER	REVISED	-
PLOT DATE	= 3/30/2023	CHECKED	- J.TARDY	REVISED	-
		DATE	- 03/31/2023	REVISED	-

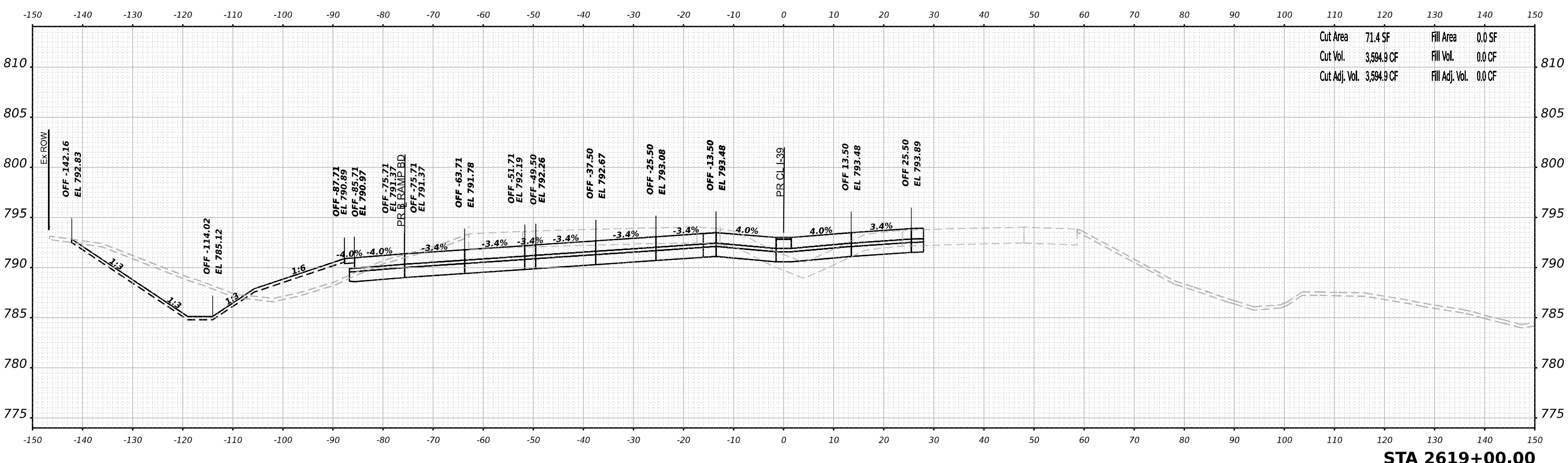
STATE OF ILLINOIS
 DEPARTMENT OF TRANSPORTATION

CROSS SECTIONS
I-39/US 20 STAGE 3/3B

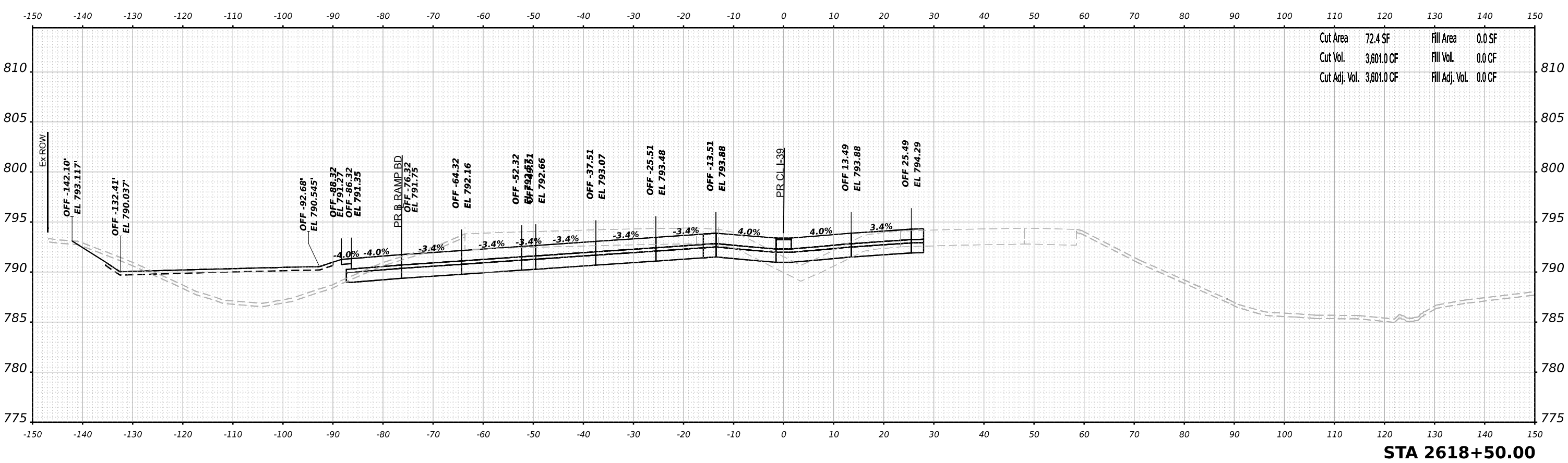
SCALE: N/A SHEET 72 OF 93 SHEETS STA. 2617+50.00 TO STA. 2618+00.00

F.A.I. RTE.	SECTION	COUNTY	TOTAL SHEETS	SHEET NO.
39	(201-3)K	WINNEBAGO	2192	1244
CONTRACT NO. 64B13				
ILLINOIS FED. AID PROJECT				

FINAL SURVEY	SURVEYED	DATE
NOTE BOOK	PLOTTED	BY
NO.	TEMPLATE	
	AREAS CHECKED	



ORIGINAL SURVEY	SURVEYED	DATE
NOTE BOOK	PLOTTED	BY
NO.	TEMPLATE	
	AREAS CHECKED	



MODEL: P:\4-30_XS - 2618+50.00 (Sheet)
 FILE NAME: p:\4-30_XS - 2618+50.00 (Sheet).dgn



USER NAME	= tvogler	DESIGNED	- T.VOGLER	REVISED	-
PLOT SCALE	= 0.16666667 ' / in.	DRAWN	- T.VOGLER	REVISED	-
PLOT DATE	= 4/27/2023	CHECKED	- J.TARDY	REVISED	-
		DATE	- 03/31/2023	REVISED	-

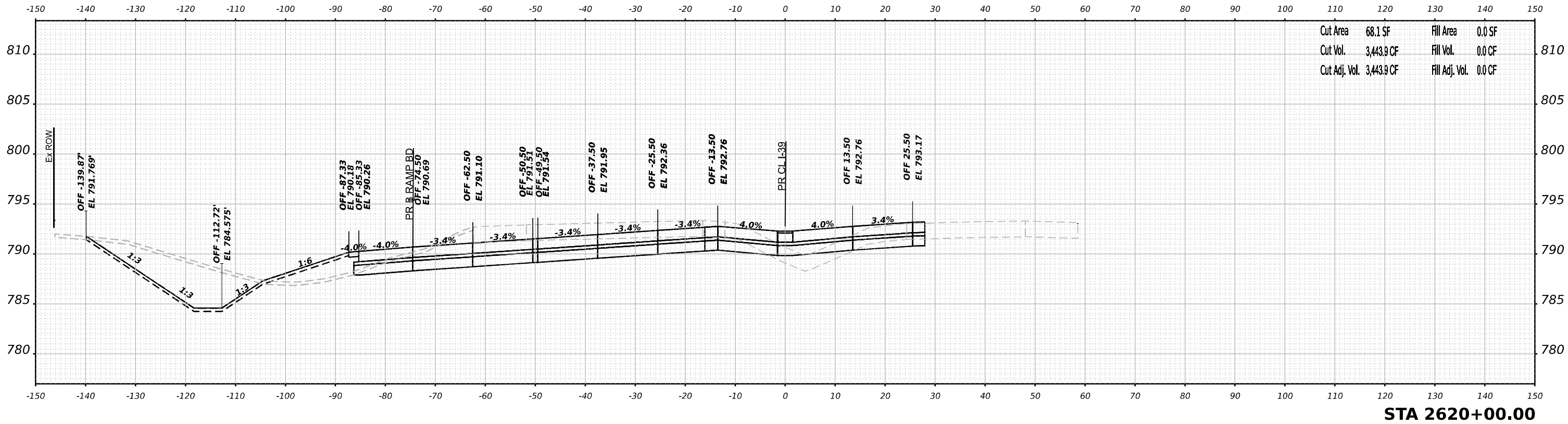
STATE OF ILLINOIS
 DEPARTMENT OF TRANSPORTATION

CROSS SECTIONS
I-39/US 20 STAGE 3/3B

SCALE: N/A SHEET 73 OF 93 SHEETS STA. 2618+50.00 TO STA. 2619+00.00

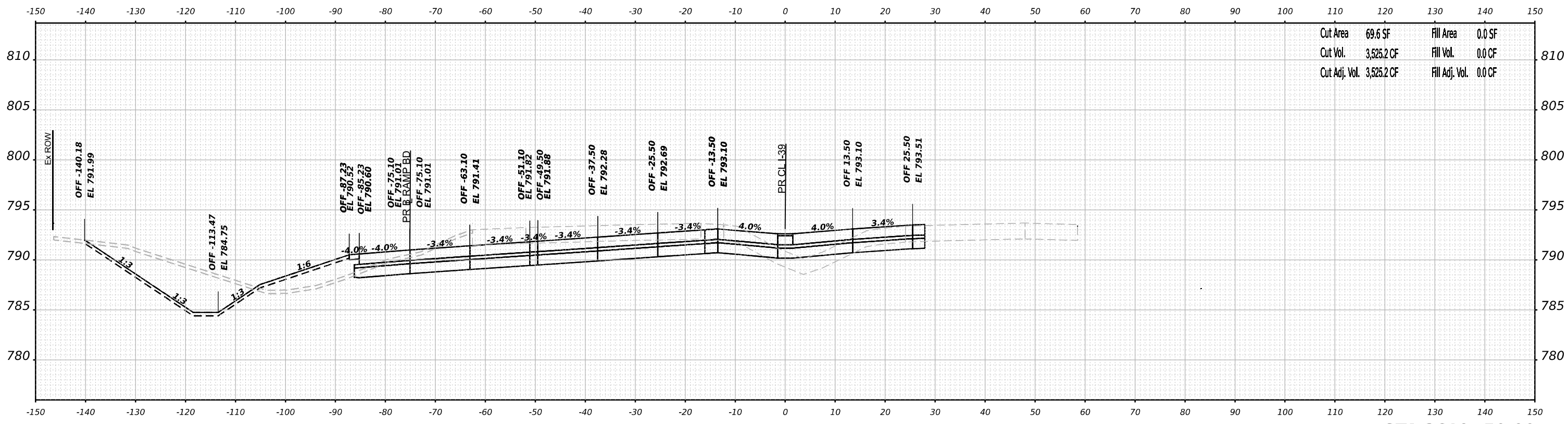
F.A.I. RTE.	SECTION	COUNTY	TOTAL SHEETS	SHEET NO.
39	(201-3)K	WINNEBAGO	2192	1245
CONTRACT NO. 64B13				
ILLINOIS FED. AID PROJECT				

DATE	
BY	
SURVEYED	
PLOTTED	
TEMPLATE	
AREAS CHECKED	
AREAS CHECKED	
NO.	



STA 2620+00.00

DATE	
BY	
SURVEYED	
PLOTTED	
TEMPLATE	
AREAS CHECKED	
AREAS CHECKED	
NO.	



STA 2619+50.00

MODEL: PA-39_05 - 2619+50.00 (Sheet)
 FILE NAME: p:\benesch\paw\benesch\paw\2\Documents\708005108000\00\Eng_Docs\Design\System_Interchange\Cross_Sections\0264813-Cor-1-39-SI-S-Stage3.dgn

benesch
 Allied Benesch & Company
 35 W Wacker Drive, Suite 3300
 Chicago, Illinois 60601
 312.265.4150 Job No. 16880.00

USER NAME = tvogler	DESIGNED - T.VOGLER	REVISED -
	DRAWN - T.VOGLER	REVISED -
PLOT SCALE = 0.16666667" / in.	CHECKED - J.TARDY	REVISED -
PLOT DATE = 4/27/2023	DATE - 03/31/2023	REVISED -

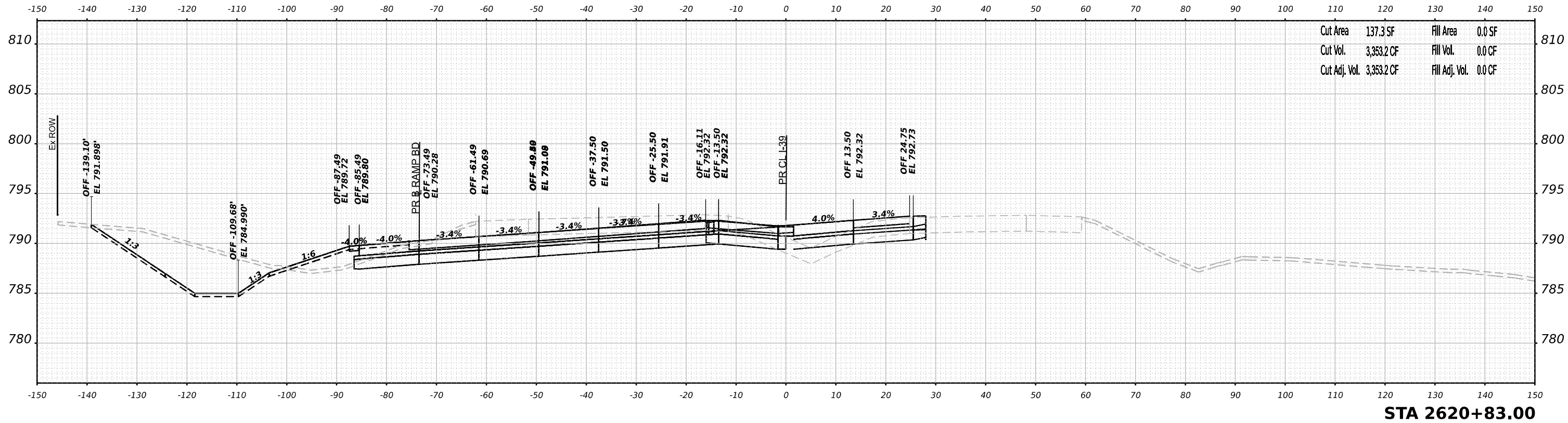
STATE OF ILLINOIS
 DEPARTMENT OF TRANSPORTATION

**CROSS SECTIONS
 I-39/US 20 STAGE 3/3B**

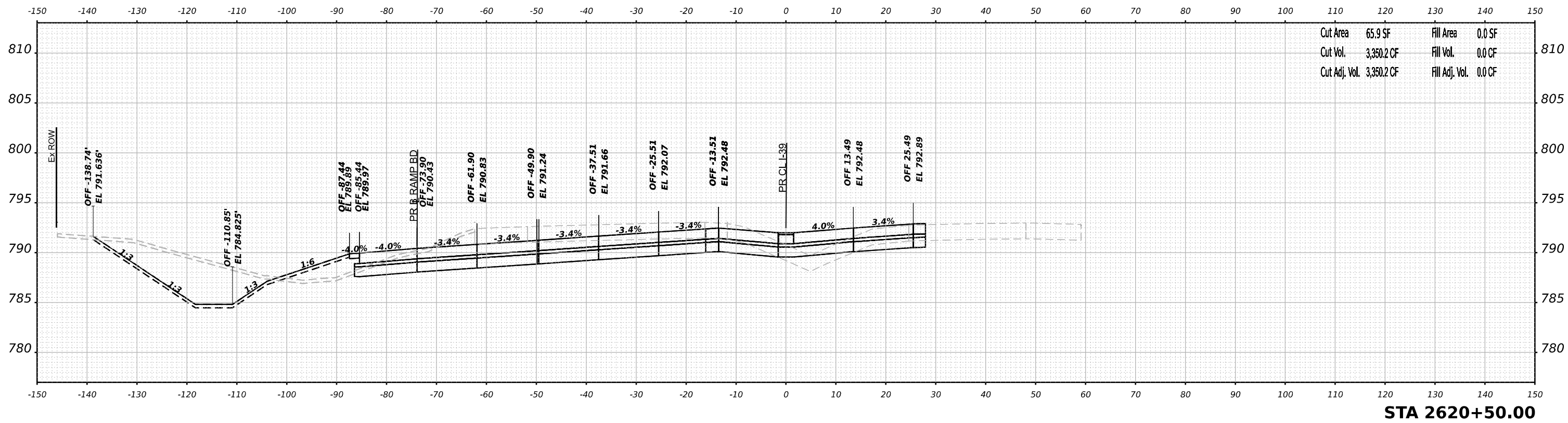
SCALE: N/A SHEET 74 OF 93 SHEETS STA. 2619+50.00 TO STA. 2620+00.00

F.A.I. RTE. 39	SECTION (201-3)K	COUNTY WINNEBAGO	TOTAL SHEETS 2192	SHEET NO. 1246
CONTRACT NO. 64B13			ILLINOIS FED. AID PROJECT	

DATE	
BY	
SURVEYED	
PLOTTED	
TEMPLATE	
NOTE BOOK	
AREAS CHECKED	
NO.	



DATE	
BY	
SURVEYED	
PLOTTED	
TEMPLATE	
NOTE BOOK	
AREAS CHECKED	
NO.	



MODEL: I-39_30_XS - 2620+50.00 (Sheet)
 FILE NAME: p:\benesch\paw\benesch\paw\2\Documents\708009110800\00\Eng_Docs\Design\System_Interchange\Cross_Sections\026+50.3-Cor-1-39-31-XS-Stage3.dgn

benesch
 Allied Benesch & Company
 35 W Wacker Drive, Suite 3300
 Chicago, Illinois 60601
 312.265.4150 Job No. 198801.00

USER NAME	= tvogler	DESIGNED	- T.VOGLER	REVISED	-
PLLOT SCALE	= 0.16666667 ' / in.	DRAWN	- T.VOGLER	REVISED	-
PLLOT DATE	= 4/27/2023	CHECKED	- J.TARDY	REVISED	-
		DATE	- 03/31/2023	REVISED	-

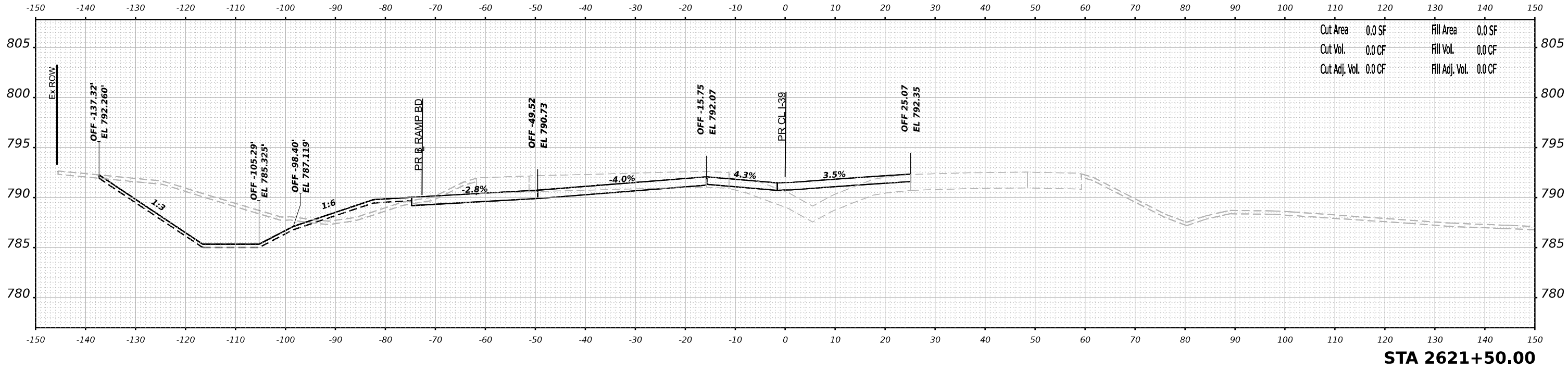
STATE OF ILLINOIS
 DEPARTMENT OF TRANSPORTATION

**CROSS SECTIONS
 I-39/US 20 STAGE 3/3B**

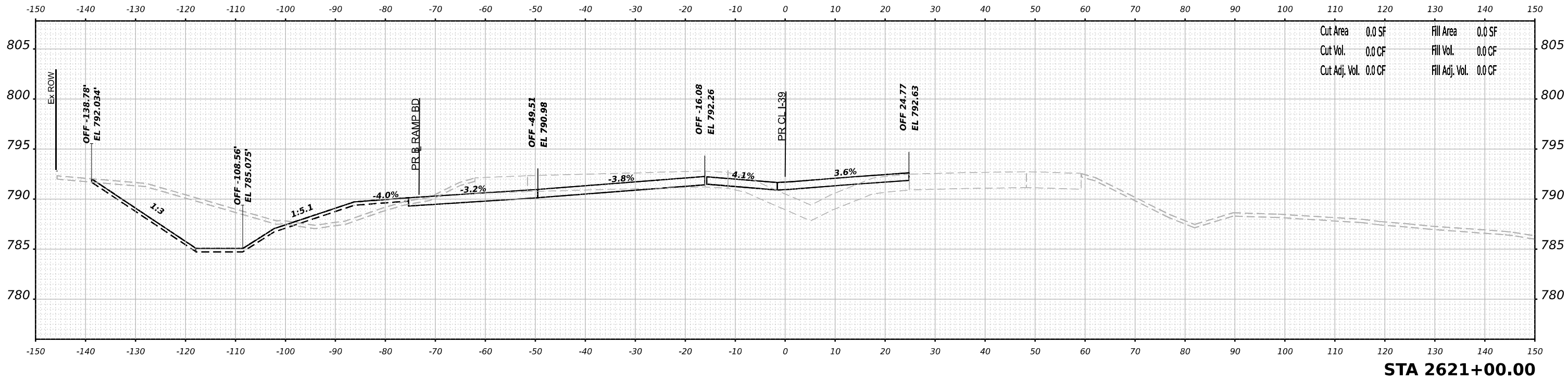
SCALE: N/A SHEET 75 OF 93 SHEETS STA. 2620+50.00 TO STA. 2620+83.00

F.A.I. RTE.	SECTION	COUNTY	TOTAL SHEETS	SHEET NO.
39	(201-3)K	WINNEBAGO	2192	1247
CONTRACT NO. 64B13				
ILLINOIS FED. AID PROJECT				

FINAL SURVEY NO.	SURVEYED	BY	DATE
NOTE BOOK NO.	PLOTTED		
AREAS CHECKED	TEMPLATE		
	AREAS		
	CHECKED		



ORIGINAL SURVEY NO.	SURVEYED	BY	DATE
NOTE BOOK NO.	PLOTTED		
AREAS CHECKED	TEMPLATE		
	AREAS		
	CHECKED		



MODEL: P:\19_05_Maintenance\Stage3 - 2621+00.00 (Sheet) No. 1
 FILE NAME: p:\19_05_Maintenance\Stage3 - 2621+00.00 (Sheet) No. 1.dwg
 USER: tvogler
 DATE: 03/31/2023

benesch
 Allied Benesch & Company
 35 W Wacker Drive, Suite 3300
 Chicago, Illinois 60601
 312.265.4150 Job No. 19880.00

USER NAME	= tvogler	DESIGNED	- T.VOGLER	REVISED	-
PLOT SCALE	= 0.16666667 1/ in.	DRAWN	- T.VOGLER	REVISED	-
PLOT DATE	= 4/27/2023	CHECKED	- J.TARDY	REVISED	-
		DATE	- 03/31/2023	REVISED	-

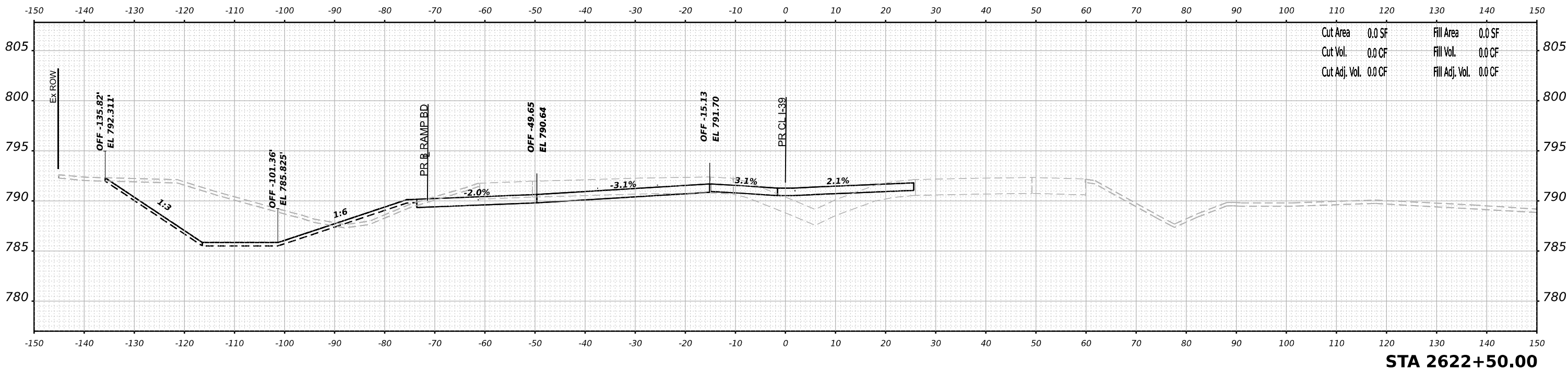
STATE OF ILLINOIS
DEPARTMENT OF TRANSPORTATION

CROSS SECTIONS
I-39/US 20 STAGE 3/3B

SCALE: N/A	SHEET 76 OF 93 SHEETS	STA. 2621+00.00 TO STA. 2621+50.00
------------	-----------------------	------------------------------------

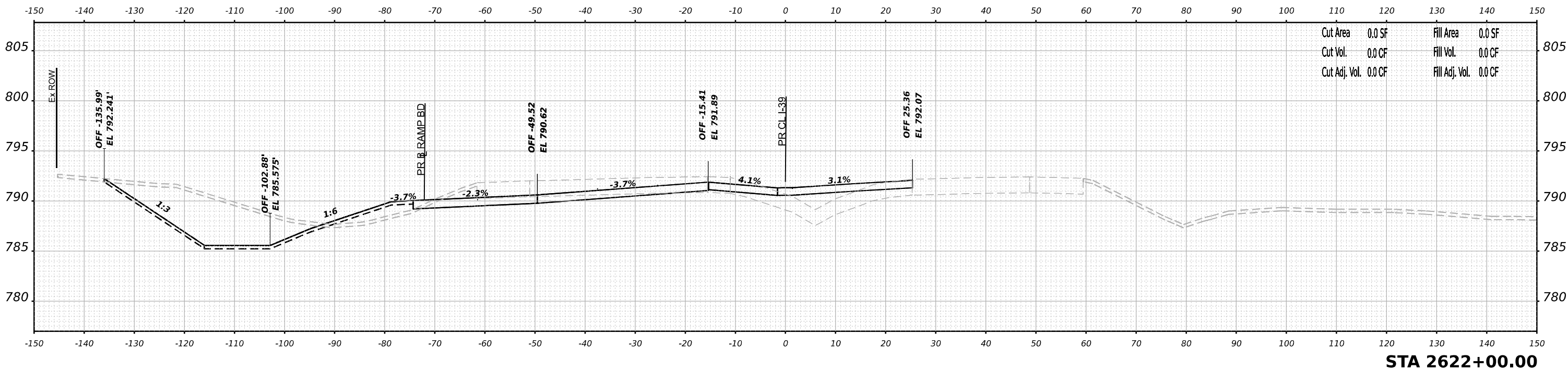
F.A.I. RTE.	SECTION	COUNTY	TOTAL SHEETS	SHEET NO.
39	(201-3)K	WINNEBAGO	2192	1248
			CONTRACT NO. 64B13	
ILLINOIS FED. AID PROJECT				

BY	DATE
FINAL SURVEY NO.	SURVEYED
NOTE BOOK	PLOTTED
AREAS CHECKED	TEMPLATE
	AREAS CHECKED



STA 2622+50.00

BY	DATE
ORIGINAL SURVEY NO.	SURVEYED
NOTE BOOK	PLOTTED
AREAS CHECKED	TEMPLATE
	AREAS CHECKED



STA 2622+00.00

MODEL: P:\30_35-Mainline-Stage3 - 2622+00.00 [Sheet].dwg
 FILE NAME: p:\30_35-Mainline-Stage3 - 2622+00.00 [Sheet].dwg
 USER: tvogler



USER NAME	= tvogler	DESIGNED	- T.VOGLER	REVISED	-
PLOT SCALE	= 0.16666667 "/td> <td>DRAWN</td> <td>- T.VOGLER</td> <td>REVISED</td> <td>-</td>	DRAWN	- T.VOGLER	REVISED	-
PLOT DATE	= 4/27/2023	CHECKED	- J.TARDY	REVISED	-
		DATE	- 03/31/2023	REVISED	-

STATE OF ILLINOIS
DEPARTMENT OF TRANSPORTATION

CROSS SECTIONS
I-39/US 20 STAGE 3/3B

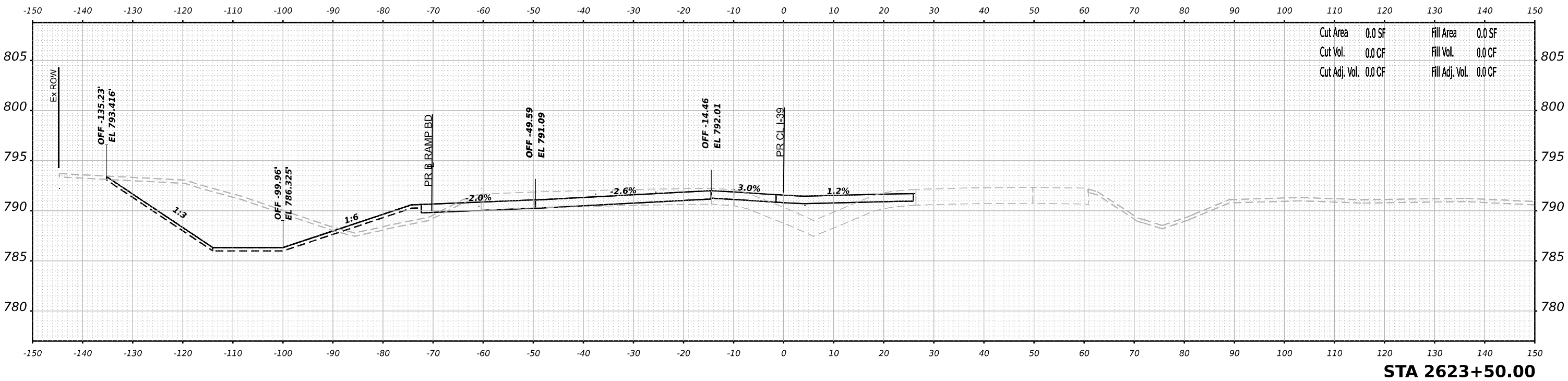
SCALE: N/A SHEET 77 OF 93 SHEETS STA. 2622+00.00 TO STA. 2622+50.00

F.A.I. RTE.	SECTION	COUNTY	TOTAL SHEETS	SHEET NO.
39	(201-3)K	WINNEBAGO	2192	1249
CONTRACT NO. 64B13			ILLINOIS FED. AID PROJECT	

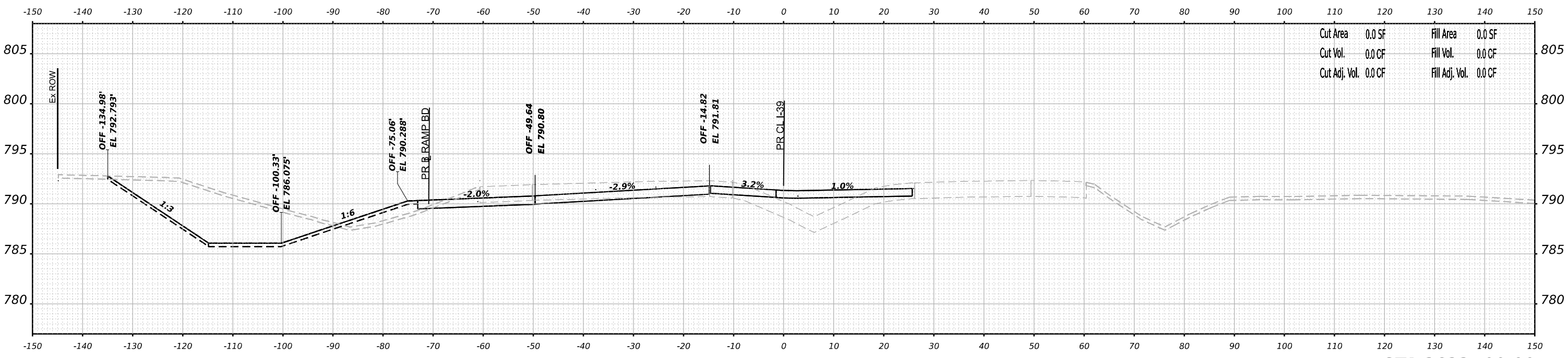
DATE	
BY	
FINAL SURVEY	SURVEYED
NOTE BOOK	PLOTTED
NO.	TEMPLATE
	AREAS
	CHECKED

DATE	
BY	
ORIGINAL SURVEY	SURVEYED
NOTE BOOK	PLOTTED
	TEMPLATE
	AREAS
	CHECKED

MODEL: P:\19_05_Maintenance\Stage3 - 2623+00.00 [Sheet] No. 1
 FILE NAME: p:\19_05_Maintenance\Stage3 - 2623+00.00 [Sheet] No. 1.dwg
 D:\Documents\1080001001\Eng_Docs\Design\System_Interchange\Cross_Sections\2623+00.00-2623+50.00.dwg



STA 2623+50.00



STA 2623+00.00



USER NAME	= tvogler
DESIGNED	- T.VOGLER
DRAWN	- T.VOGLER
PLOT SCALE	= 0.16666667 1/ in.
PLOT DATE	= 4/27/2023

REVISD	-
REVISD	-
REVISD	-
REVISD	-

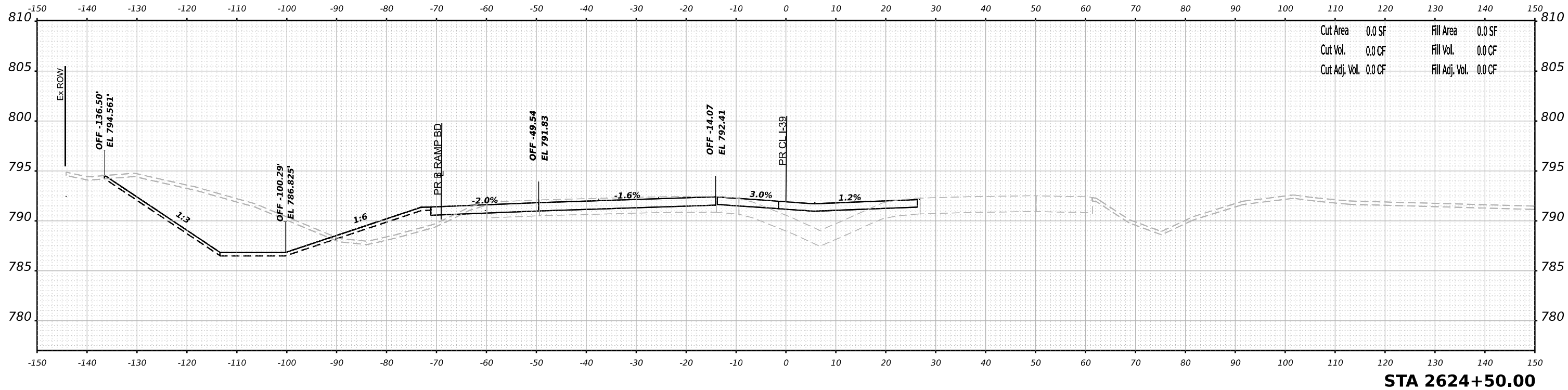
STATE OF ILLINOIS
DEPARTMENT OF TRANSPORTATION

CROSS SECTIONS
I-39/US 20 STAGE 3/3B

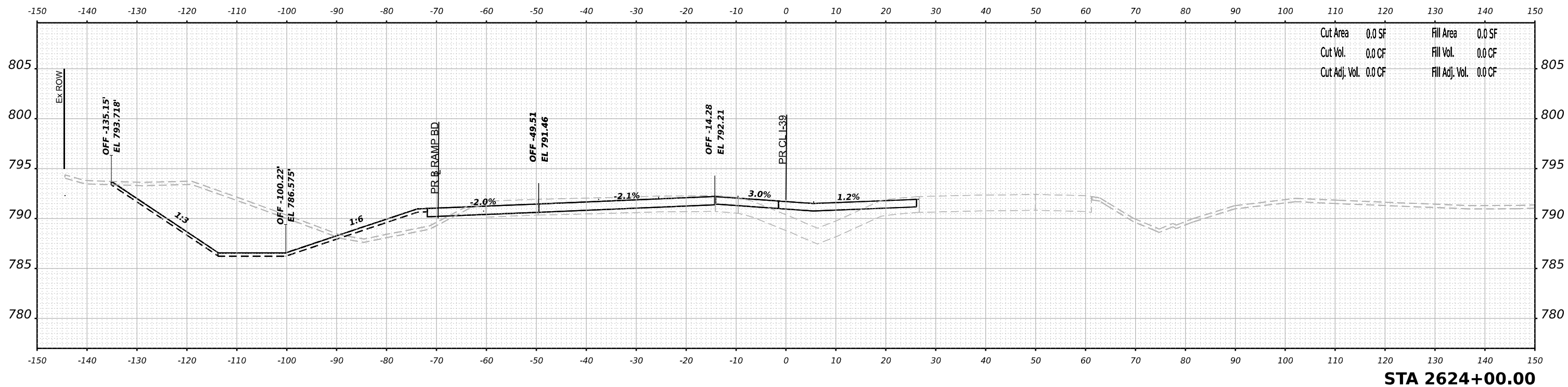
SCALE: N/A SHEET 78 OF 93 SHEETS STA. 2623+00.00 TO STA. 2623+50.00

F.A.I. RTE.	SECTION	COUNTY	TOTAL SHEETS	SHEET NO.
39	(201-3)K	WINNEBAGO	2192	1250
CONTRACT NO. 64B13				
ILLINOIS FED. AID PROJECT				

DATE	
BY	
SURVEYED	
PLOTTED	
TEMPLATE	
AREAS CHECKED	
AREAS CREATED	
FINAL SURVEY	
NOTE BOOK	
NO.	



DATE	
BY	
SURVEYED	
PLOTTED	
TEMPLATE	
AREAS CHECKED	
AREAS CREATED	
ORIGINAL SURVEY	
NOTE BOOK	
NO.	



MODEL: P:\30_35-Mainline-Stage3 - 2624+00.00 (Sheet) No. 1
 FILE NAME: p:\30_35-Mainline-Stage3 - 2624+00.00 (Sheet) No. 1
 D:\Documents\708005108\001\Eng_Docs\Design\System_Interchange\Cross_Sections\2624+00.00-2624+50.00\30-35-Stage3.dgn

benesch
 Allied Benesch & Company
 35 W Wacker Drive, Suite 3300
 Chicago, Illinois 60601
 312.265.4150 Job No. 19880.00

USER NAME	= tvogler	DESIGNED	- T.VOGLER	REVISED	-
		DRAWN	- T.VOGLER	REVISED	-
PLOT SCALE	= 0.16666667 1/ in.	CHECKED	- J.TARDY	REVISED	-
PLOT DATE	= 4/27/2023	DATE	- 03/31/2023	REVISED	-

DESIGNED	- T.VOGLER	REVISED	-
DRAWN	- T.VOGLER	REVISED	-
CHECKED	- J.TARDY	REVISED	-
DATE	- 03/31/2023	REVISED	-

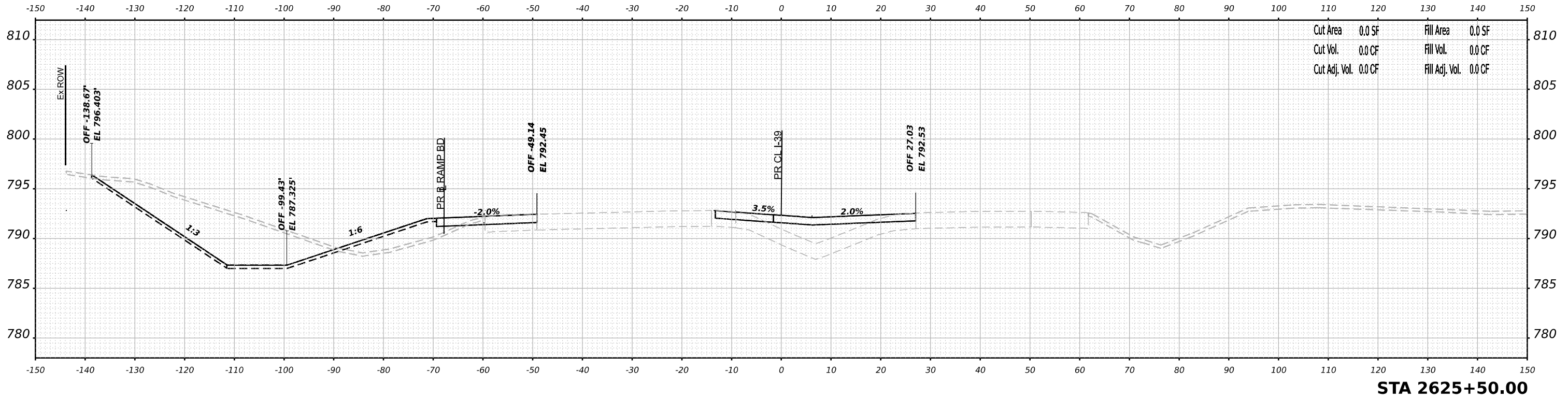
STATE OF ILLINOIS
 DEPARTMENT OF TRANSPORTATION

CROSS SECTIONS
I-39/US 20 STAGE 3/3B

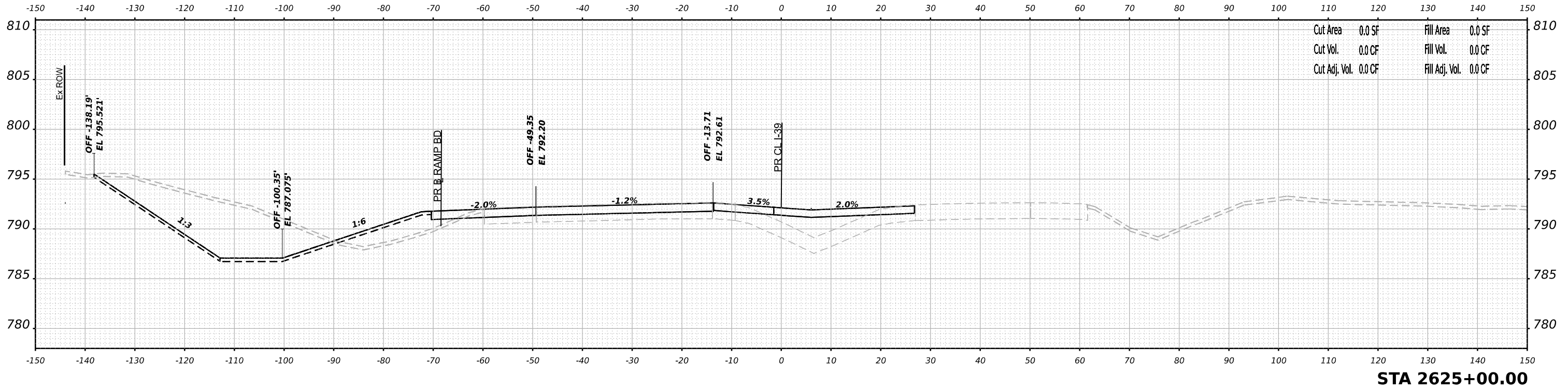
SCALE: N/A SHEET 79 OF 93 SHEETS STA. 2624+00.00 TO STA. 2624+50.00

F.A.I. RTE.	SECTION	COUNTY	TOTAL SHEETS	SHEET NO.
39	(201-3)K	WINNEBAGO	2192	1251
			CONTRACT NO. 64B13	
			ILLINOIS FED. AID PROJECT	

DATE	
BY	
SURVEYED	
PLOTTED	
TEMPLATE	
AREAS CHECKED	
NO.	



DATE	
BY	
SURVEYED	
PLOTTED	
TEMPLATE	
AREAS CHECKED	
NO.	



MODEL: P:\30_05-Mainline-Stage3 - 2625+00.00 (Sheet) No. 1
 FILE NAME: p:\30_05-Mainline-Stage3 - 2625+00.00 (Sheet) No. 1
 D:\cs\Design\System_Exchange\Cross_Sections\2625+00.00\Eng_Docs\Design\System_Exchange\Cross_Sections\2625+00.00-Cross-39-SI-Stage3.dgn

benesch
 Allied Benesch & Company
 35 W Wacker Drive, Suite 3300
 Chicago, Illinois 60601
 312.265.4150 Job No. 16880.00

USER NAME = tvogler	DESIGNED - T.VOGLER	REVISED -
PLOT SCALE = 0.16666667 1/ in.	DRAWN - T.VOGLER	REVISED -
PLOT DATE = 4/27/2023	CHECKED - J.TARDY	REVISED -
	DATE - 03/31/2023	REVISED -

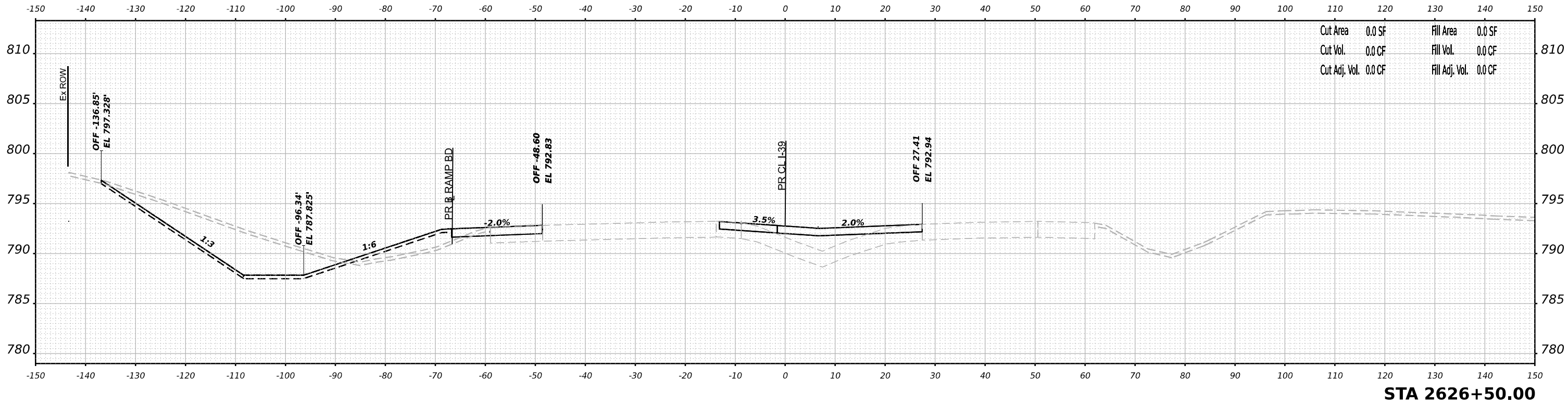
STATE OF ILLINOIS
 DEPARTMENT OF TRANSPORTATION

**CROSS SECTIONS
 I-39/US 20 STAGE 3/3B**

SCALE: N/A SHEET 80 OF 93 SHEETS STA. 2625+00.00 TO STA. 2625+50.00

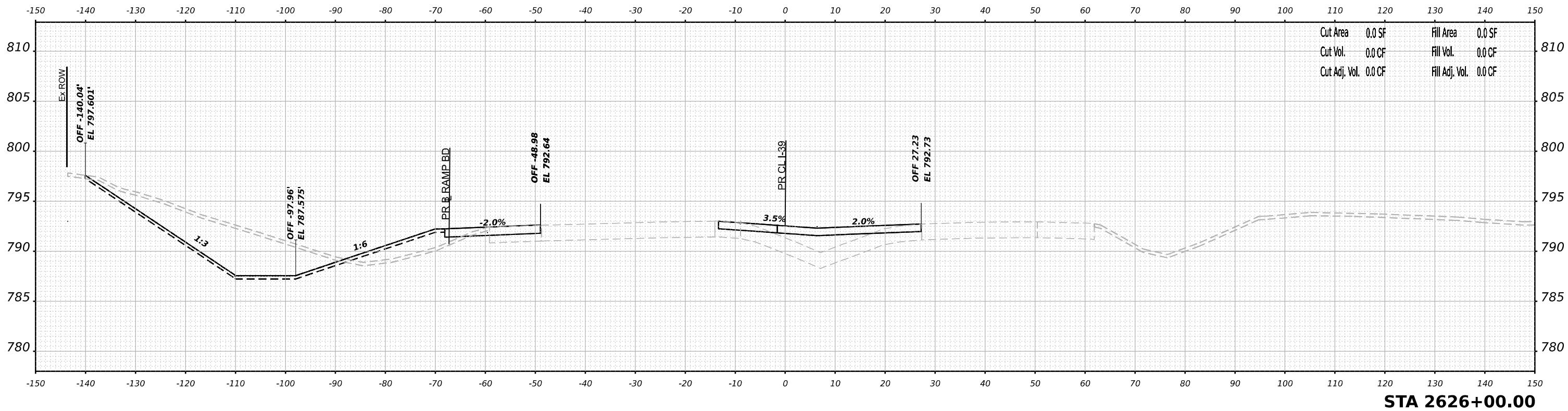
F.A.I. RTE. 39	SECTION (201-3)K	COUNTY WINNEBAGO	TOTAL SHEETS 2192	SHEET NO. 1252
CONTRACT NO. 64B13				
ILLINOIS FED. AID PROJECT				

DATE	
BY	
FINAL SURVEY	SURVEYED
NOTE BOOK	PLOTTED
NO.	TEMPLATE
	AREAS CHECKED



STA 2626+50.00

DATE	
BY	
ORIGINAL SURVEY	SURVEYED
NOTE BOOK	PLOTTED
NO.	TEMPLATE
	AREAS CHECKED



STA 2626+00.00

MODEL: P:\19_05_Maintenance\Stage3 - 2626+00.00 (Sheet) No. 1
 FILE NAME: p:\19_05_Maintenance\Stage3 - 2626+00.00 (Sheet) No. 1.dwg
 D:\cs\Design\System_Exchange\Cross_Sections\2626+00.00\19_05_Stage3.dwg



USER NAME = tvogler	DESIGNED - T.VOGLER	REVISED -
	DRAWN - T.VOGLER	REVISED -
PLOT SCALE = 0.1666667" / in.	CHECKED - J.TARDY	REVISED -
PLOT DATE = 4/27/2023	DATE - 03/31/2023	REVISED -

STATE OF ILLINOIS
DEPARTMENT OF TRANSPORTATION

**CROSS SECTIONS
I-39/US 20 STAGE 3/3B**

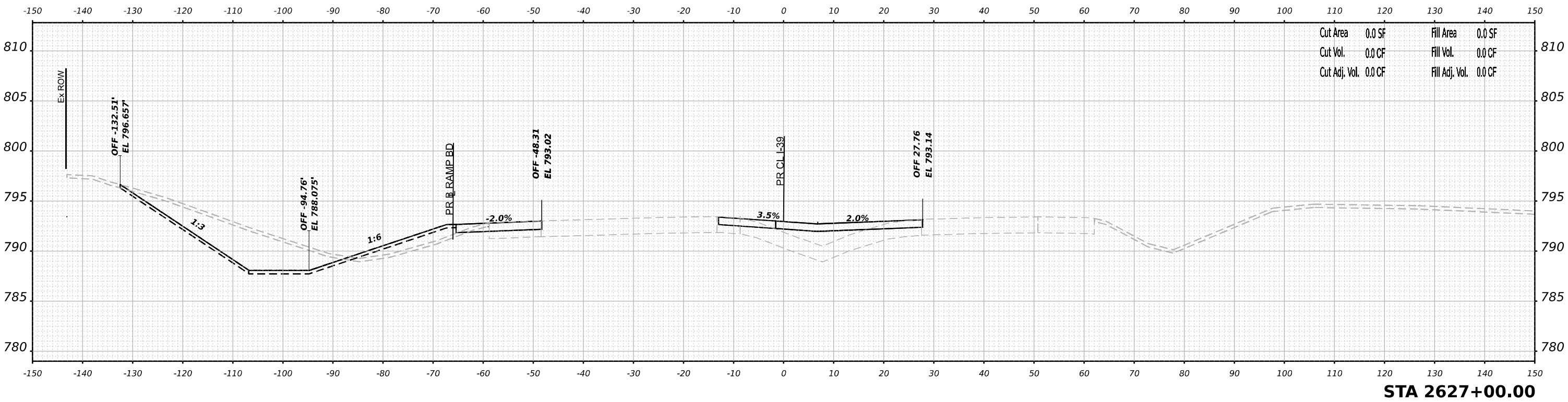
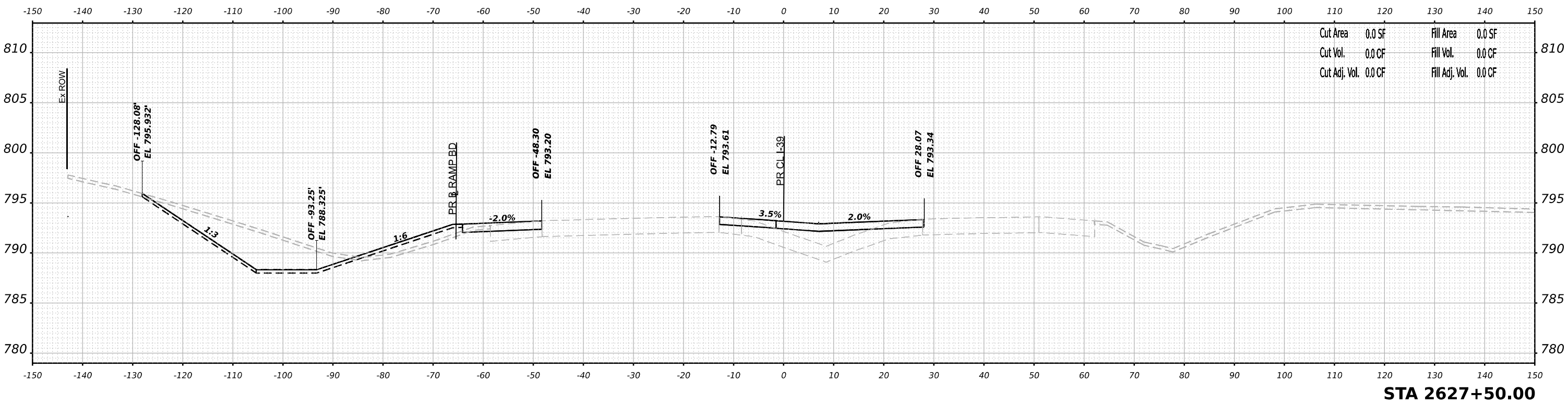
SCALE: N/A SHEET 81 OF 93 SHEETS STA. 2626+00.00 TO STA. 2626+50.00

F.A.I. RTE. 39	SECTION (201-3)K	COUNTY WINNEBAGO	TOTAL SHEETS 2192	SHEET NO. 1253
CONTRACT NO. 64B13			ILLINOIS FED. AID PROJECT	

DATE	
BY	
FINAL SURVEY	SURVEYED
NOTE BOOK	PLOTTED
NO.	TEMPLATE
	AREAS CHECKED

DATE	
BY	
ORIGINAL SURVEY	SURVEYED
NOTE BOOK	PLOTTED
	TEMPLATE
	AREAS CHECKED

MODEL: P:\19_05_Maintenance\Stage3 - 2627+00.00 [Sheet] No. 1
 FILE NAME: p:\19_05_Maintenance\Stage3 - 2627+00.00 [Sheet] No. 1.dwg
 D:\Users\108000\00\Eng_Docs\Design\System_Interchange\Cross_Sections\2627+00.00\19-05-Stage3.dwg



USER NAME = tvogler	DESIGNED - T.VOGLER	REVISED -
	DRAWN - T.VOGLER	REVISED -
PLOT SCALE = 0.16666667 1/ in.	CHECKED - J.TARDY	REVISED -
PLOT DATE = 4/27/2023	DATE - 03/31/2023	REVISED -

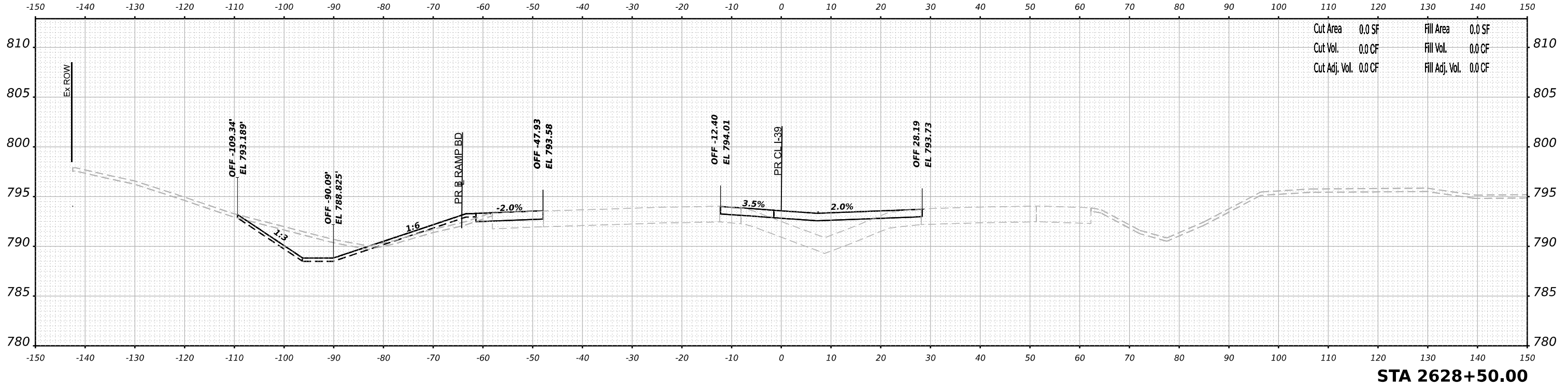
STATE OF ILLINOIS
 DEPARTMENT OF TRANSPORTATION

CROSS SECTIONS
I-39/US 20 STAGE 3/3B

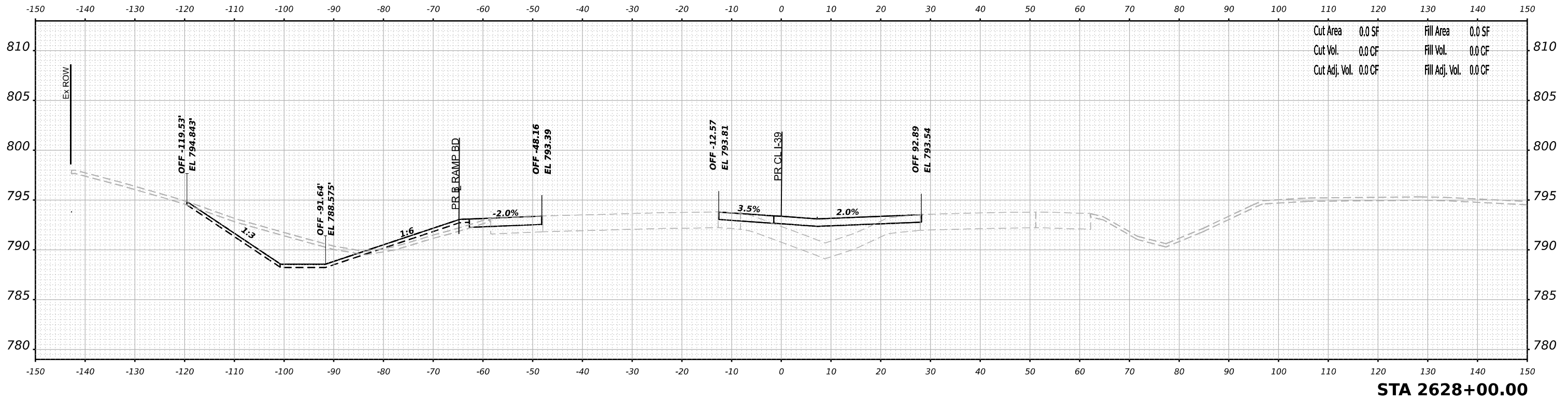
SCALE: N/A SHEET 82 OF 93 SHEETS STA. 2627+00.00 TO STA. 2627+50.00

F.A.I. RTE.	SECTION	COUNTY	TOTAL SHEETS	SHEET NO.
39	(201-3)K	WINNEBAGO	2192	1254
CONTRACT NO. 64B13				
ILLINOIS FED. AID PROJECT				

DATE	
BY	
SURVEYED	
PLOTTED	
TEMPLATE	
AREAS CHECKED	
NO.	



DATE	
BY	
SURVEYED	
PLOTTED	
TEMPLATE	
AREAS CHECKED	
NO.	



MODEL: P:\19_05_Maintenance\Stage3 - 2628+00.00 [Sheet] No. 1
 FILE NAME: p:\19_05_Maintenance\Stage3 - 2628+00.00 [Sheet] No. 1.dwg
 D:\Users\jvoegler\Documents\19050510800\01\Eng_Docs\Design\System_Interchange\Cross_Sections\2628+00.00-2628+50.00\Stage3.dwg



USER NAME	= tvogler	DESIGNED	- T.VOGLER	REVISED	-
		DRAWN	- T.VOGLER	REVISED	-
PLOT SCALE	= 0.16666667 1/ in.	CHECKED	- J.TARDY	REVISED	-
PLOT DATE	= 4/27/2023	DATE	- 03/31/2023	REVISED	-

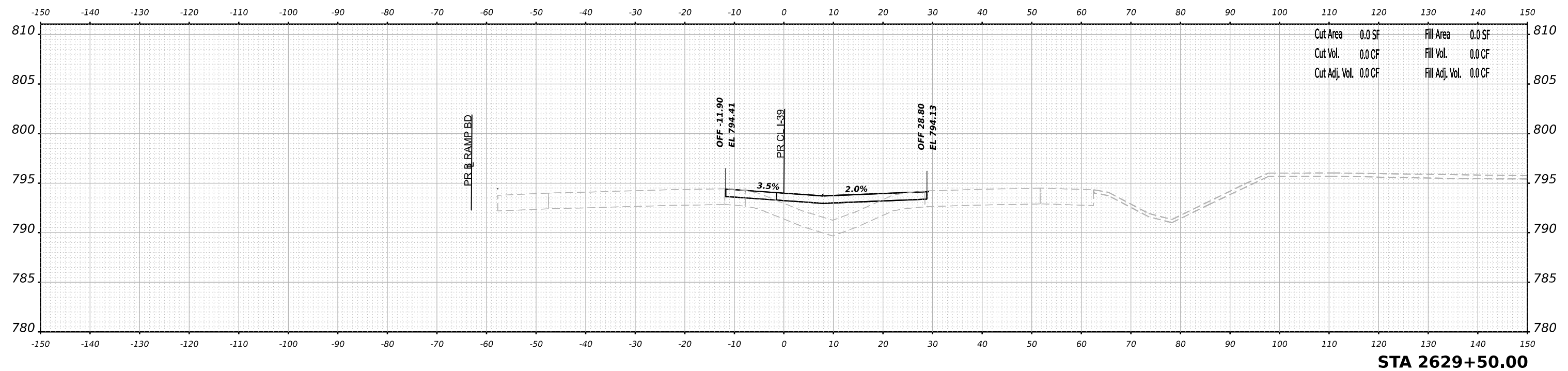
STATE OF ILLINOIS
 DEPARTMENT OF TRANSPORTATION

CROSS SECTIONS
I-39/US 20 STAGE 3/3B

SCALE: N/A SHEET 83 OF 93 SHEETS STA. 2628+00.00 TO STA. 2628+50.00

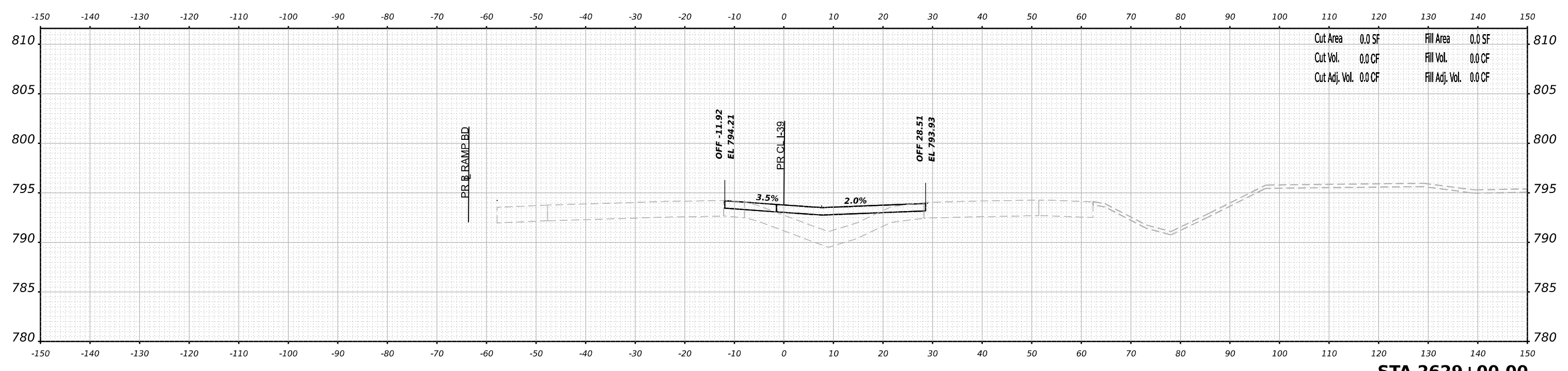
F.A.I. RTE.	SECTION	COUNTY	TOTAL SHEETS	SHEET NO.
39	(201-3)K	WINNEBAGO	2192	1255
CONTRACT NO. 64B13				
ILLINOIS FED. AID PROJECT				

DATE	
BY	
FINAL SURVEY NO.	
SURVEYED PLOTTED	
NOTE BOOK TEMPLATE	
AREAS CHECKED	



STA 2629+50.00

DATE	
BY	
ORIGINAL SURVEY NO.	
SURVEYED PLOTTED	
NOTE BOOK TEMPLATE	
AREAS CHECKED	



STA 2629+00.00

MODEL: P:\19_05_Maintenance\Stage3 - 2629+00.00 [Sheet] No. 1
 FILE NAME: p:\19_05_Maintenance\Stage3 - 2629+00.00 [Sheet] No. 1.dwg
 D:\Documents\708095108\001\Eng_Docs\Design\System_Interchange\Cross_Sections\2629+00.00.dwg



USER NAME = tvogler
 PLOT SCALE = 0.16666667 1/ in.
 PLOT DATE = 3/30/2023

DESIGNED - T.VOGLER
 DRAWN - T.VOGLER
 CHECKED - J.TARDY
 DATE - 03/31/2023

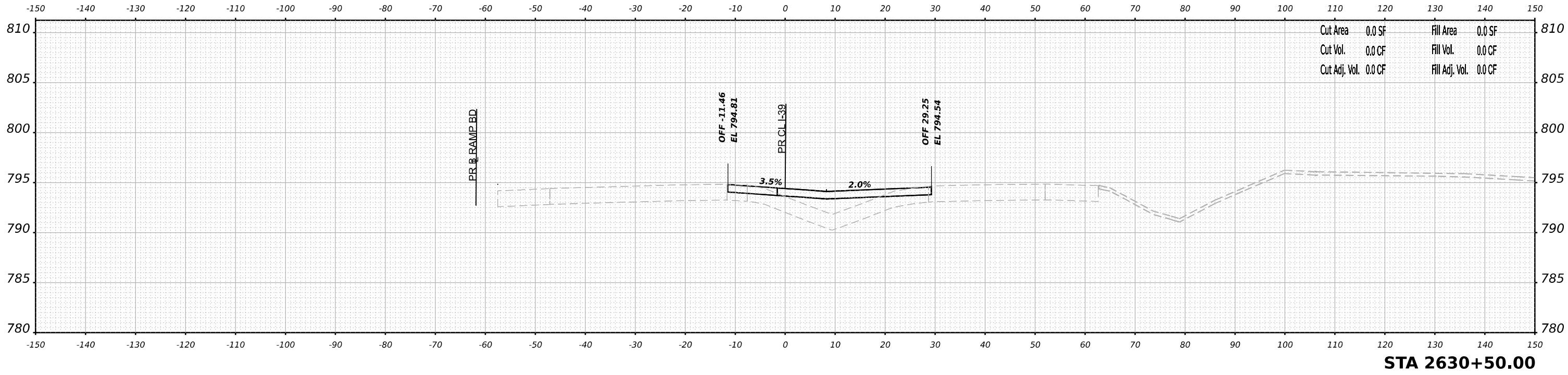
REVISED -
 REVISED -
 REVISED -
 REVISED -

STATE OF ILLINOIS
 DEPARTMENT OF TRANSPORTATION

**CROSS SECTIONS
 I-39/US 20 STAGE 3/3B**
 SCALE: N/A SHEET 84 OF 93 SHEETS STA. 2629+00.00 TO STA. 2629+50.00

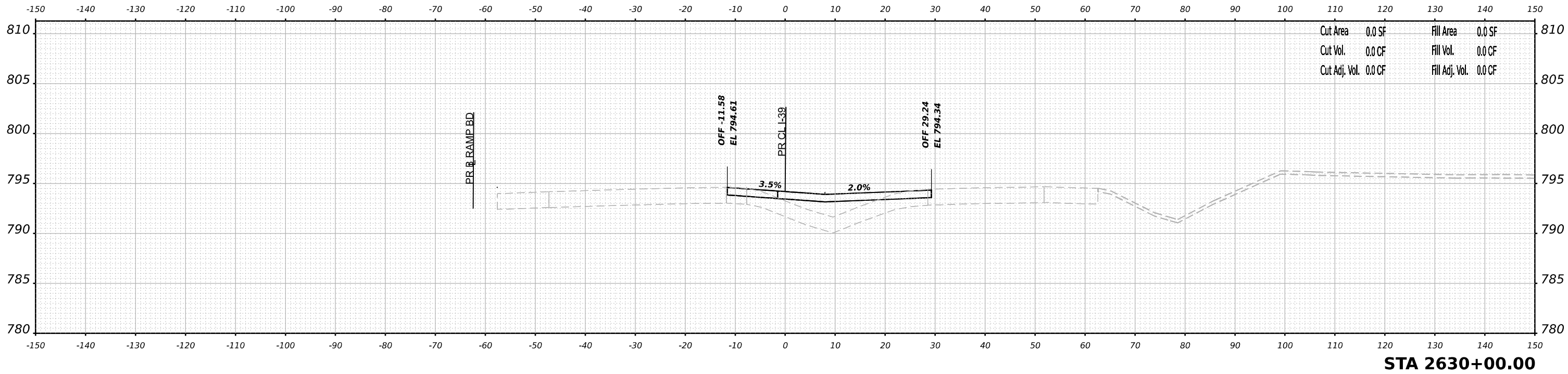
F.A.I. RTE.	SECTION	COUNTY	TOTAL SHEETS	SHEET NO.
39	(201-3)K	WINNEBAGO	2192	1256
CONTRACT NO. 64B13				
ILLINOIS FED. AID PROJECT				

FINAL SURVEY NO.	SURVEYED	BY	DATE
NOTE BOOK	PLOTTED		
	TEMPLATE		
	AREAS CHECKED		



STA 2630+50.00

ORIGINAL SURVEY NO.	SURVEYED	BY	DATE
NOTE BOOK	PLOTTED		
	TEMPLATE		
	AREAS CHECKED		



STA 2630+00.00

MODEL: P:\30_05-Mainline-Stage3 - 2630+00.00 [Sheet].dwg
 FILE NAME: p:\30_05-Mainline-Stage3 - 2630+00.00 [Sheet].dwg
 Path: D:\Projects\2023\03\31\2630+00.00\Drawings\2630+00.00\Stage3\Cross Sections\2630+00.00\30-05-Stage3.dwg



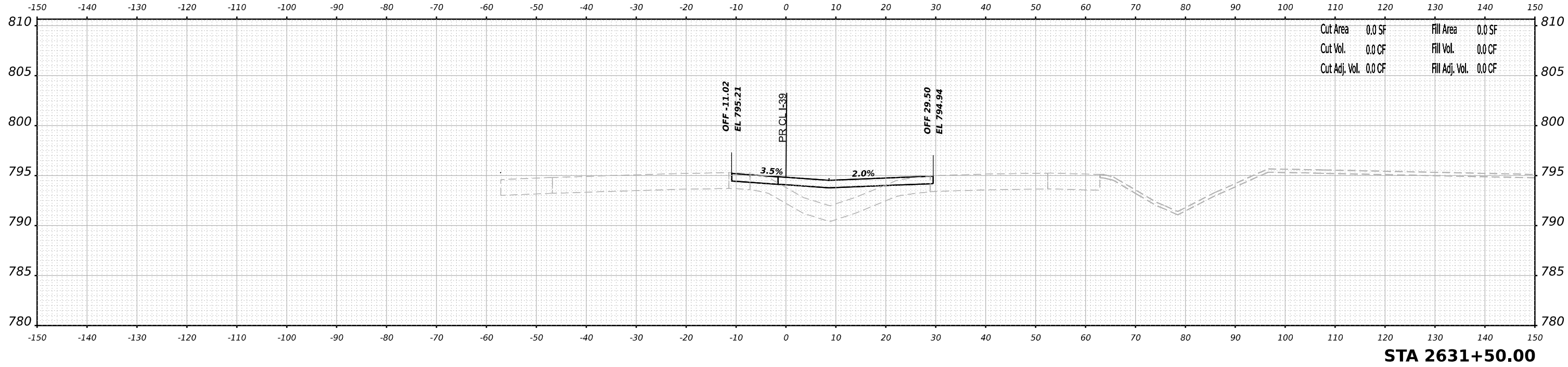
USER NAME	= tvogler	DESIGNED	- T.VOGLER	REVISED	-
		DRAWN	- T.VOGLER	REVISED	-
PLOT SCALE	= 0.16666667 1/ in.	CHECKED	- J.TARDY	REVISED	-
PLOT DATE	= 3/30/2023	DATE	- 03/31/2023	REVISED	-

STATE OF ILLINOIS
DEPARTMENT OF TRANSPORTATION

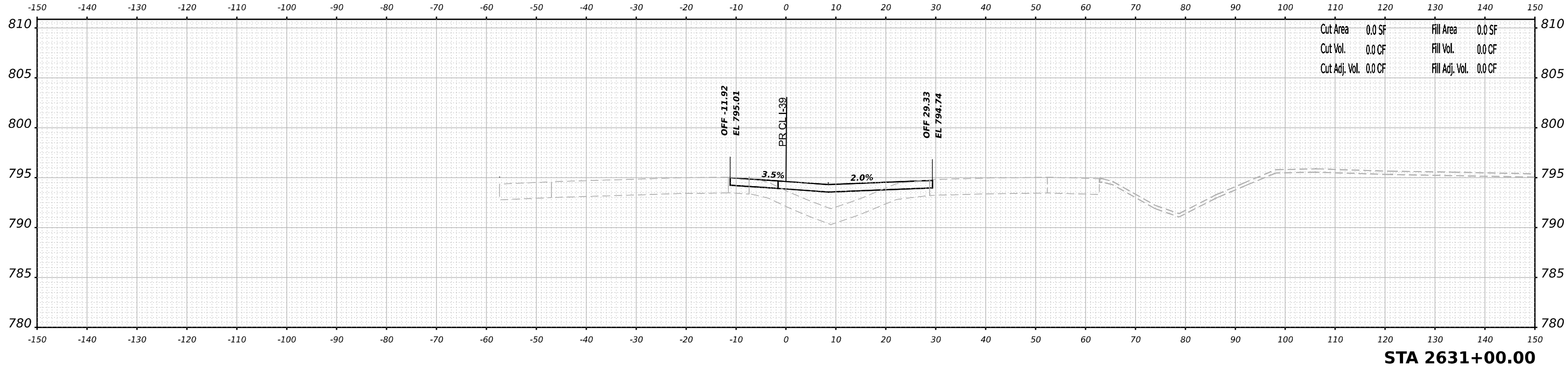
CROSS SECTIONS	
I-39/US 20 STAGE 3/3B	
SCALE: N/A	SHEET 85 OF 93 SHEETS
STA. 2630+00.00 TO STA. 2630+50.00	

F.A.I. RTE.	SECTION	COUNTY	TOTAL SHEETS	SHEET NO.
39	(201-3)K	WINNEBAGO	2192	1257
				CONTRACT NO. 64B13
ILLINOIS FED. AID PROJECT				

BY	DATE
FINAL SURVEY	SURVEYED
NOTE BOOK	PLOTTED
NO.	TEMPLATE
	AREAS CHECKED



BY	DATE
ORIGINAL SURVEY	SURVEYED
NOTE BOOK	PLOTTED
NO.	TEMPLATE
	AREAS CHECKED



MODEL: P:\31-30_X5-Mainline-Stage3 - 2631+00.00 [Sheet].dwg
 FILE NAME: p:\31-30_X5-Mainline-Stage3 - 2631+00.00 [Sheet].dwg



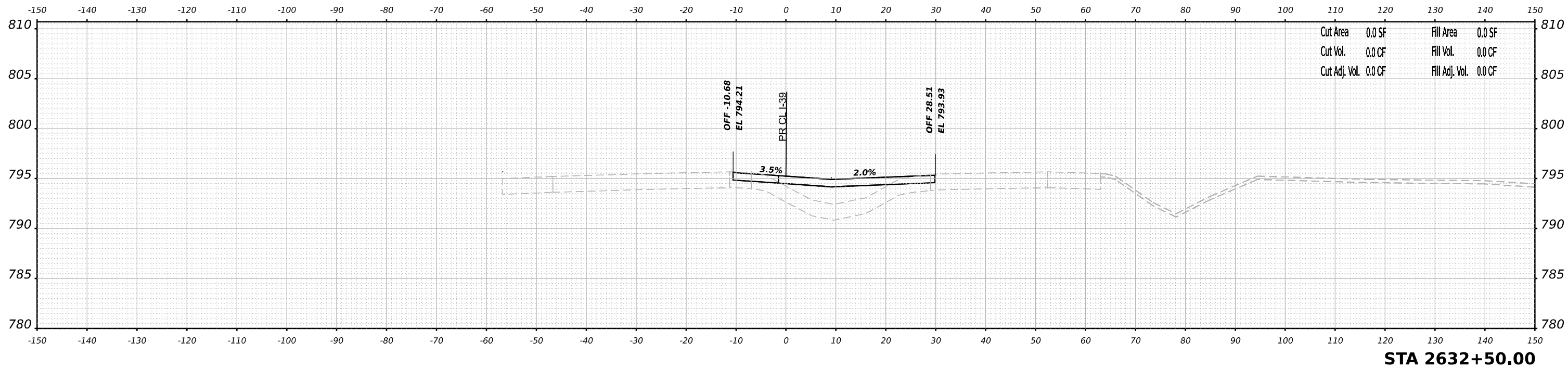
USER NAME = tvogler	DESIGNED - T.VOGLER	REVISED -
	DRAWN - T.VOGLER	REVISED -
PLOT SCALE = 0.16666667 1/ in.	CHECKED - J.TARDY	REVISED -
PLOT DATE = 3/30/2023	DATE - 03/31/2023	REVISED -

STATE OF ILLINOIS
DEPARTMENT OF TRANSPORTATION

CROSS SECTIONS
I-39/US 20 STAGE 3/3B
SCALE: N/A SHEET 86 OF 93 SHEETS STA. 2631+00.00 TO STA. 2631+50.00

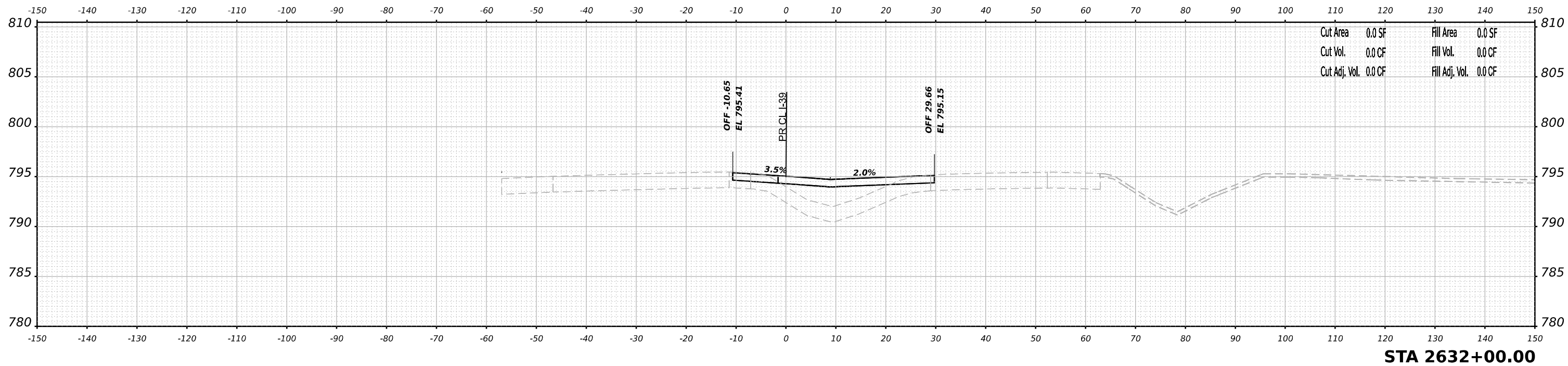
F.A.I. RTE.	SECTION	COUNTY	TOTAL SHEETS	SHEET NO.
39	(201-3)K	WINNEBAGO	2192	1258
CONTRACT NO. 64B13				
ILLINOIS FED. AID PROJECT				

DATE	
BY	
FINAL SURVEY NO.	
SURVEYED	
PLOTTED	
TEMPLATE	
AREAS CHECKED	



STA 2632+50.00

DATE	
BY	
ORIGINAL SURVEY NO.	
SURVEYED	
PLOTTED	
TEMPLATE	
AREAS CHECKED	



STA 2632+00.00

MODEL: P:\19_05_Maintenance\Stage3 - 2632+00.00 [Sheet].dwg
 FILE NAME: p:\19_05_Maintenance\Stage3 - 2632+00.00 [Sheet].dwg



USER NAME	= tvogler
PLOT SCALE	= 0.16666667 1/ in.
PLOT DATE	= 3/30/2023

DESIGNED	- T.VOGLER
DRAWN	- T.VOGLER
CHECKED	- J.TARDY
DATE	- 03/31/2023

REVISED	-
REVISED	-
REVISED	-
REVISED	-

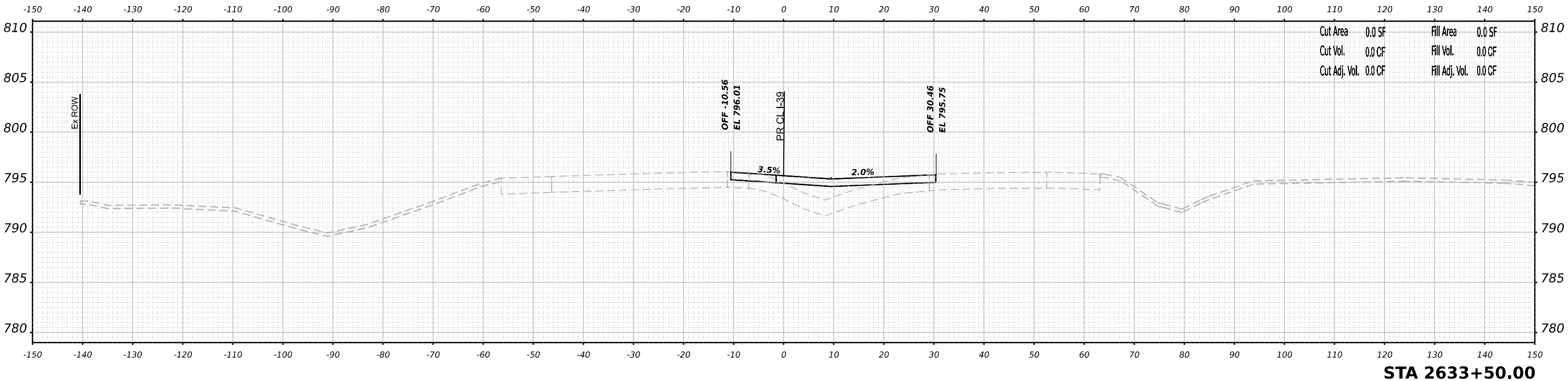
STATE OF ILLINOIS
DEPARTMENT OF TRANSPORTATION

**CROSS SECTIONS
I-39/US 20 STAGE 3/3B**

SCALE: N/A	SHEET 87 OF 93 SHEETS	STA. 2632+00.00 TO STA. 2632+50.00
------------	-----------------------	------------------------------------

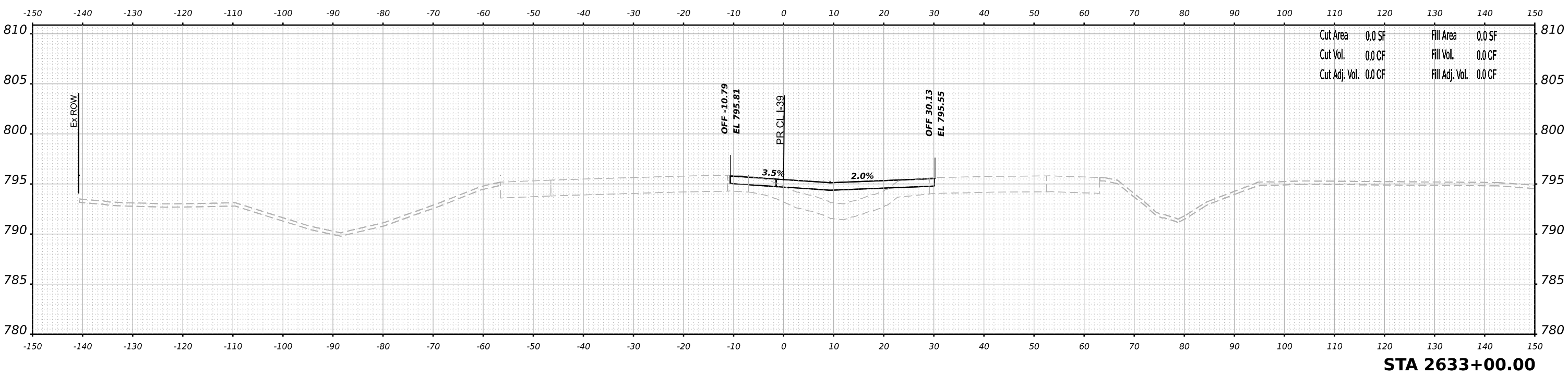
F.A.I. RTE.	SECTION	COUNTY	TOTAL SHEETS	SHEET NO.
39	(201-3)K	WINNEBAGO	2192	1259
			CONTRACT NO. 64B13	
ILLINOIS FED. AID PROJECT				

DATE	
BY	
SURVEYED	
PLOTTED	
TEMPLATE	
AREAS CHECKED	
FINAL SURVEY	
NOTE BOOK	
NO.	



STA 2633+50.00

DATE	
BY	
SURVEYED	
PLOTTED	
TEMPLATE	
AREAS CHECKED	
ORIGINAL SURVEY	
NOTE BOOK	
NO.	



STA 2633+00.00

MODEL: P:\19_05-Mainline-Stage3 - 2633+00.00 (Sheet).dgn
 FILE NAME: p:\19_05-Mainline-Stage3 - 2633+00.00 (Sheet).dgn
 I:\Projects\2023\19-05-Mainline-Stage3 - 2633+00.00 (Sheet)\Cross Sections\2633+00.00.dgn



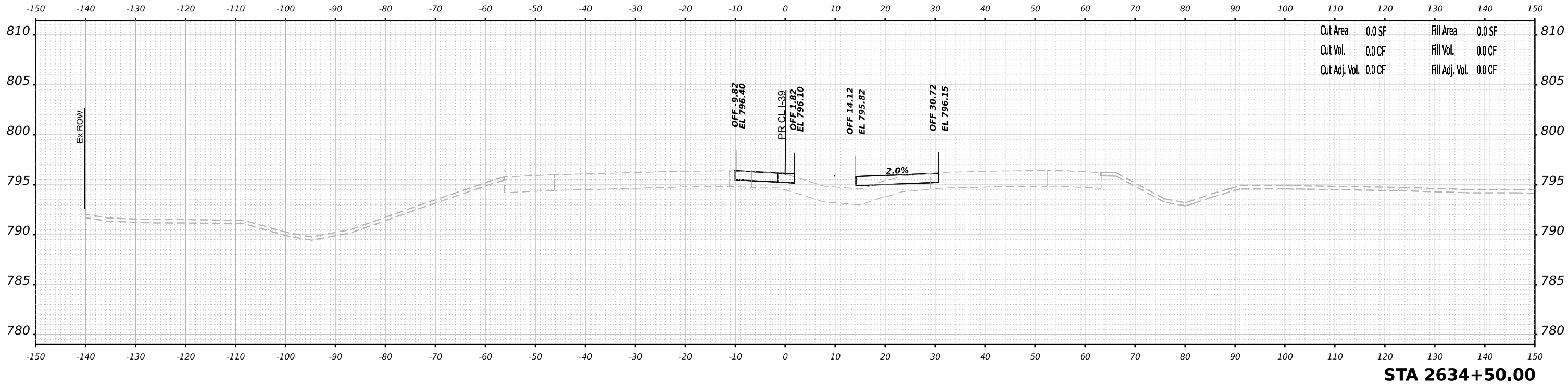
USER NAME = tvogler	DESIGNED - T.VOGLER	REVISED -
	DRAWN - T.VOGLER	REVISED -
PLOT SCALE = 0.16666667 1/ in.	CHECKED - J.TARDY	REVISED -
PLOT DATE = 3/30/2023	DATE - 03/31/2023	REVISED -

STATE OF ILLINOIS
 DEPARTMENT OF TRANSPORTATION

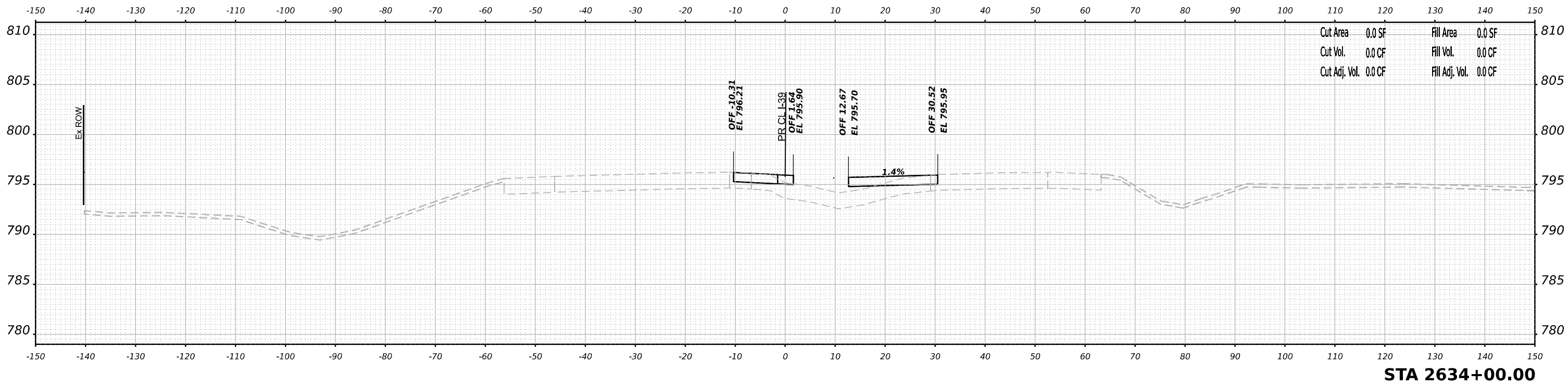
CROSS SECTIONS
I-39/US 20 STAGE 3/3B
 SCALE: N/A SHEET 88 OF 93 SHEETS STA. 2633+00.00 TO STA. 2633+50.00

F.A.I. RTE. 39	SECTION (201-3)K	COUNTY WINNEBAGO	TOTAL SHEETS 2192	SHEET NO. 1260
			CONTRACT NO. 64B13	
ILLINOIS FED. AID PROJECT				

DATE	
BY	
FINAL SURVEY	SURVEYED
NOTE BOOK	PLOTTED
NO.	TEMPLATE
	AREAS CHECKED



DATE	
BY	
ORIGINAL SURVEY	SURVEYED
NOTE BOOK	PLOTTED
NO.	TEMPLATE
	AREAS CHECKED



MODEL: P:\30_05-Mainline-Stage3 - 2634+00.00 [Sheet].dwg
 FILE NAME: p:\30_05-Mainline-Stage3 - 2634+00.00 [Sheet].dwg
 D:\Documents\708095108\001\Eng_Docs\Design\System_Interchange\Cross_Sections\2634+00.00-13-Cor-1-39-SI-VS-Stage3.dwg



USER NAME	= tvogler	DESIGNED	- T.VOGLER	REVISED	-
		DRAWN	- T.VOGLER	REVISED	-
PLOT SCALE	= 0.16666667 1/ in.	CHECKED	- J.TARDY	REVISED	-
PLOT DATE	= 3/30/2023	DATE	- 03/31/2023	REVISED	-

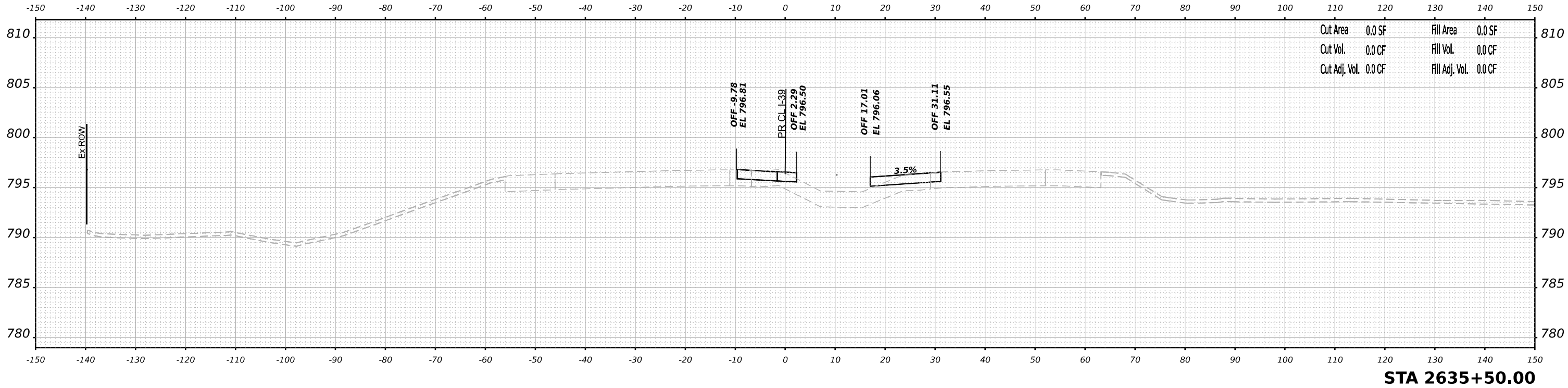
STATE OF ILLINOIS
 DEPARTMENT OF TRANSPORTATION

CROSS SECTIONS
I-39/US 20 STAGE 3/3B

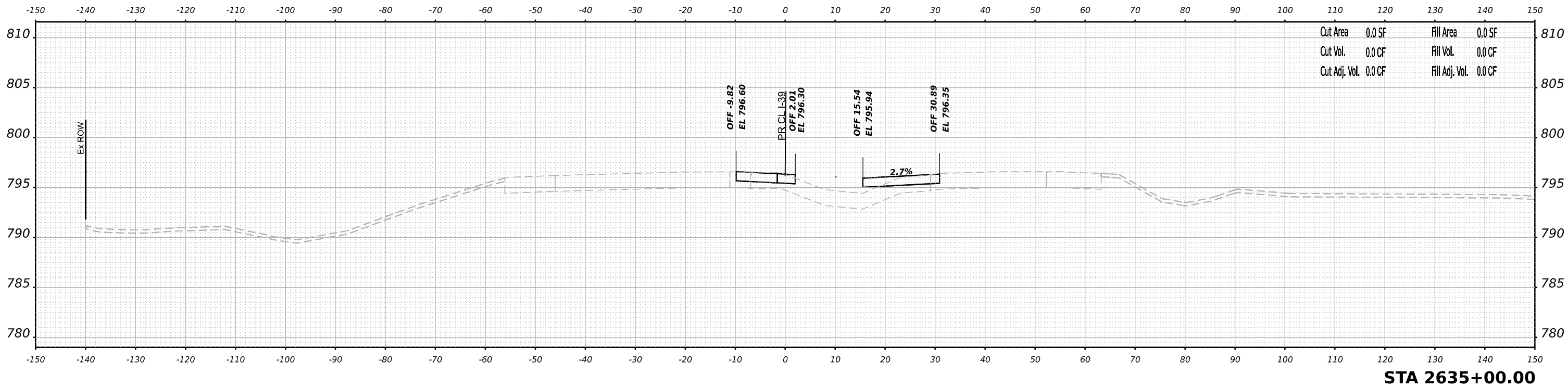
SCALE: N/A SHEET 89 OF 93 SHEETS STA. 2634+00.00 TO STA. 2634+50.00

F.A.I. RTE.	SECTION	COUNTY	TOTAL SHEETS	SHEET NO.
39	(201-3)K	WINNEBAGO	2192	1261
CONTRACT NO. 64B13				
ILLINOIS FED. AID PROJECT				

DATE	
BY	
SURVEYED	
PLOTTED	
TEMPLATE	
AREAS CHECKED	
FINAL SURVEY	
NOTE BOOK	
NO.	



DATE	
BY	
SURVEYED	
PLOTTED	
TEMPLATE	
AREAS CHECKED	
ORIGINAL SURVEY	
NOTE BOOK	
NO.	



MODEL: P:\19_05_Maintenance\Stage3 - 2635+00.00 [Sheet] No. 1
 FILE NAME: p:\19_05_Maintenance\Stage3 - 2635+00.00 [Sheet] No. 1.dwg
 D:\Documents\708095108\001\Eng_Docs\Design\System_Interchange\Cross_Sections\2635+00.00.dwg



USER NAME	= tvogler	DESIGNED	- T.VOGLER	REVISED	-
		DRAWN	- T.VOGLER	REVISED	-
PLOT SCALE	= 0.16666667 1/ in.	CHECKED	- J.TARDY	REVISED	-
PLOT DATE	= 3/30/2023	DATE	- 03/31/2023	REVISED	-

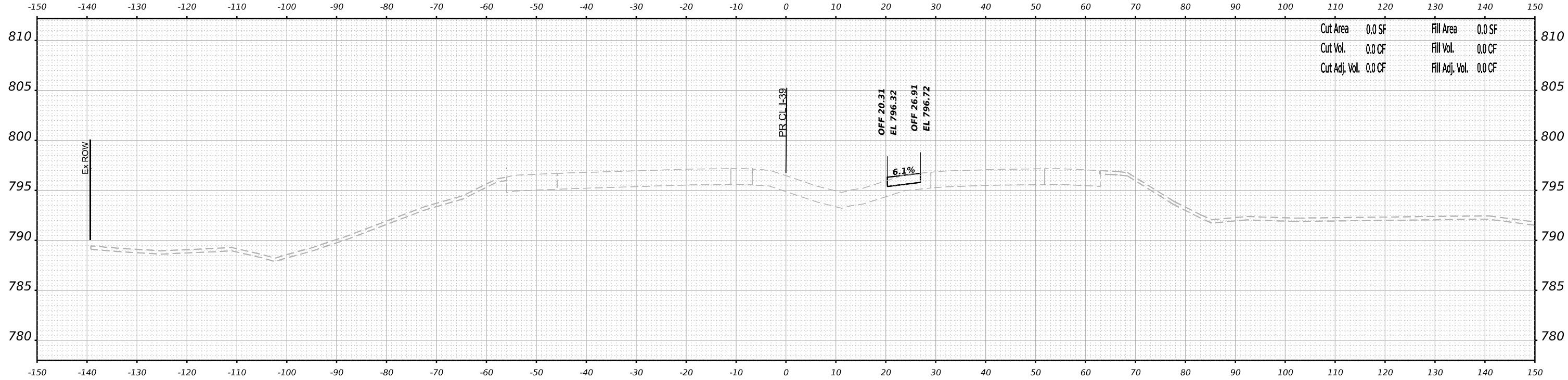
STATE OF ILLINOIS
 DEPARTMENT OF TRANSPORTATION

CROSS SECTIONS
 I-39/US 20 STAGE 3/3B

SCALE: N/A SHEET 90 OF 93 SHEETS STA. 2635+00.00 TO STA. 2635+50.00

F.A.I. RTE.	SECTION	COUNTY	TOTAL SHEETS	SHEET NO.
39	(201-3)K	WINNEBAGO	2192	1262
			CONTRACT NO. 64B13	
		ILLINOIS	FED. AID PROJECT	

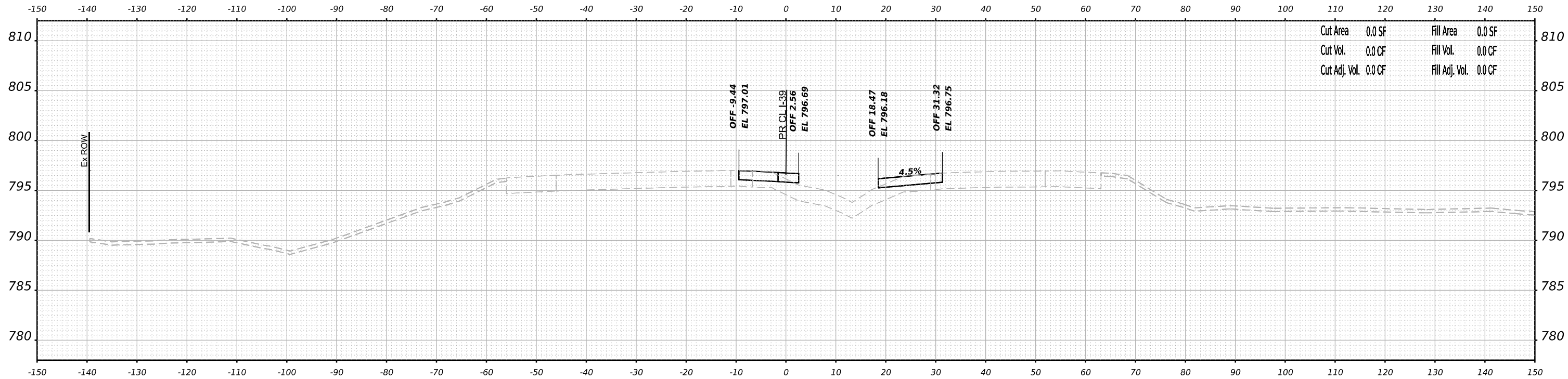
DATE	
BY	
SURVEYED	
PLOTTED	
TEMPLATE	
AREAS	
AREAS CHECKED	
FINAL SURVEY	
NOTE BOOK	
NO.	



Cut Area 0.0 SF Fill Area 0.0 SF
 Cut Vol. 0.0 CF Fill Vol. 0.0 CF
 Cut Adj. Vol. 0.0 CF Fill Adj. Vol. 0.0 CF

STA 2636+50.00

DATE	
BY	
SURVEYED	
PLOTTED	
TEMPLATE	
AREAS	
AREAS CHECKED	
ORIGINAL SURVEY	
NOTE BOOK	
NO.	



Cut Area 0.0 SF Fill Area 0.0 SF
 Cut Vol. 0.0 CF Fill Vol. 0.0 CF
 Cut Adj. Vol. 0.0 CF Fill Adj. Vol. 0.0 CF

STA 2636+00.00

MODEL: P:\319_05-Mainline-Stage3 - 2636+00.00 (Sheet).dwg
 FILE NAME: p:\319_05-Mainline-Stage3 - 2636+00.00 (Sheet).dwg



USER NAME = tvogler
 PLOT SCALE = 0.16666667 1/ in.
 PLOT DATE = 3/30/2023

DESIGNED - T.VOGLER
 DRAWN - T.VOGLER
 CHECKED - J.TARDY
 DATE - 03/31/2023

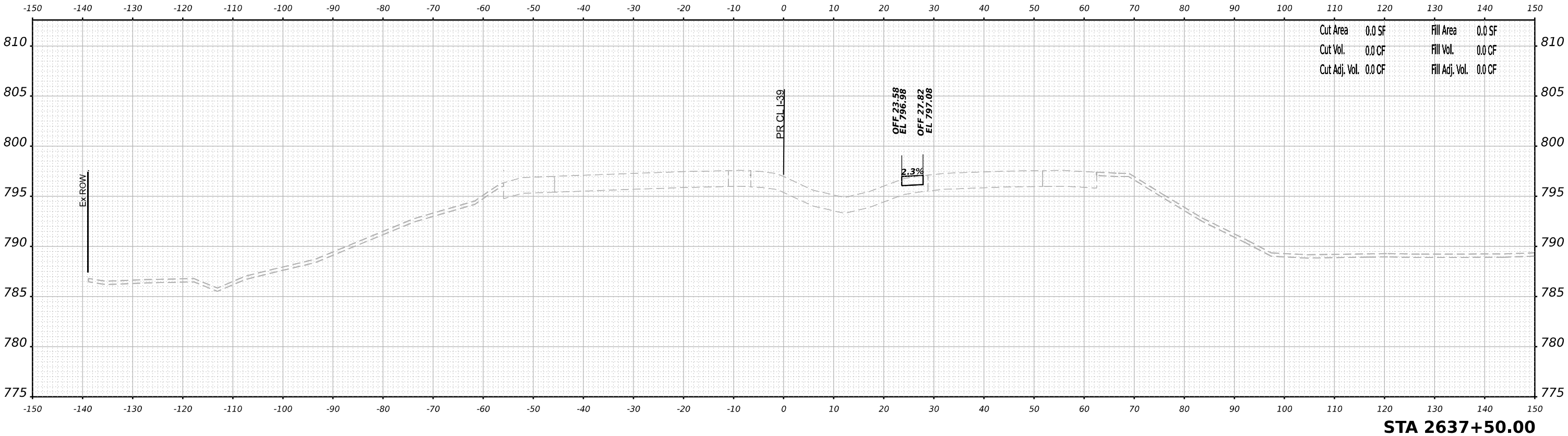
REVISED -
 REVISED -
 REVISED -
 REVISED -

STATE OF ILLINOIS
 DEPARTMENT OF TRANSPORTATION

**CROSS SECTIONS
 I-39/US 20 STAGE 3/3B**
 SCALE: N/A SHEET 91 OF 93 SHEETS STA. 2636+00.00 TO STA. 2636+50.00

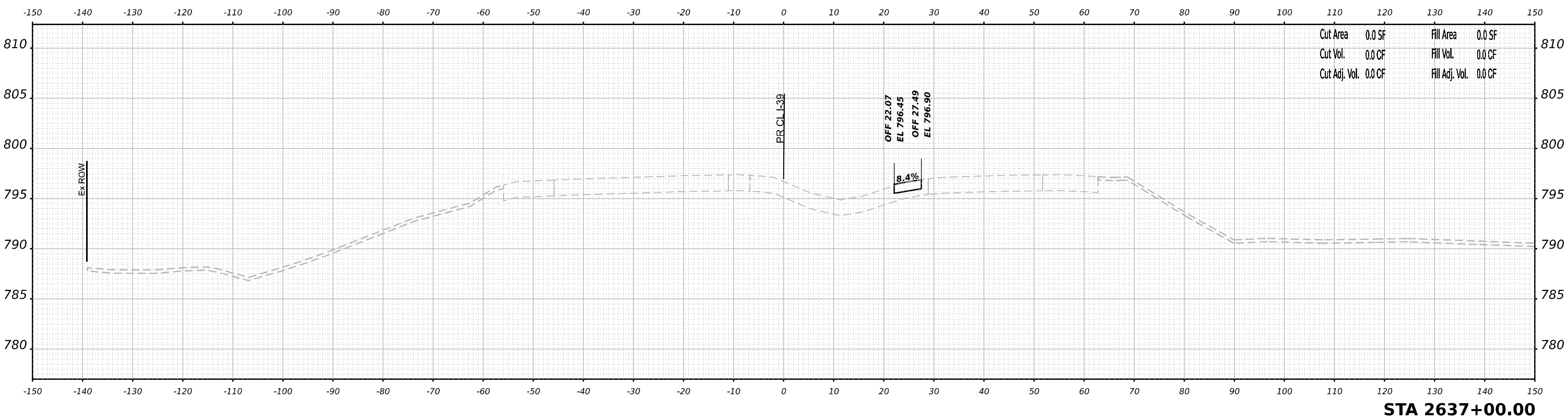
F.A.I. RTE.	SECTION	COUNTY	TOTAL SHEETS	SHEET NO.
39	(201-3)K	WINNEBAGO	2192	1263
CONTRACT NO. 64B13				
ILLINOIS FED. AID PROJECT				

FINAL SURVEY	SURVEYED	DATE
NOTE BOOK	PLOTTED	BY
NO.	TEMPLATE	
	AREAS CHECKED	
	AREAS CHECKED	



STA 2637+50.00

ORIGINAL SURVEY	SURVEYED	DATE
NOTE BOOK	PLOTTED	BY
NO.	TEMPLATE	
	AREAS CHECKED	
	AREAS CHECKED	



STA 2637+00.00

MODEL: P:\19-30_XS-Mainline-Stage3 - 2637+00.00 (Sheet) No. 3
 FILE NAME: p:\19-30_XS-Mainline-Stage3 - 2637+00.00 (Sheet) No. 3 - 2637+00.00.dwg
 USER: tvogler
 DATE: 03/31/2023
 PROJECT: I-39/US 20 STAGE 3/3B



USER NAME	= tvogler	DESIGNED	- T.VOGLER	REVISED	-
PLOT SCALE	= 0.16666667 "/td> <td>DRAWN</td> <td>- T.VOGLER</td> <td>REVISED</td> <td>-</td>	DRAWN	- T.VOGLER	REVISED	-
PLOT DATE	= 3/30/2023	CHECKED	- J.TARDY	REVISED	-
		DATE	- 03/31/2023	REVISED	-

STATE OF ILLINOIS
DEPARTMENT OF TRANSPORTATION

CROSS SECTIONS
I-39/US 20 STAGE 3/3B

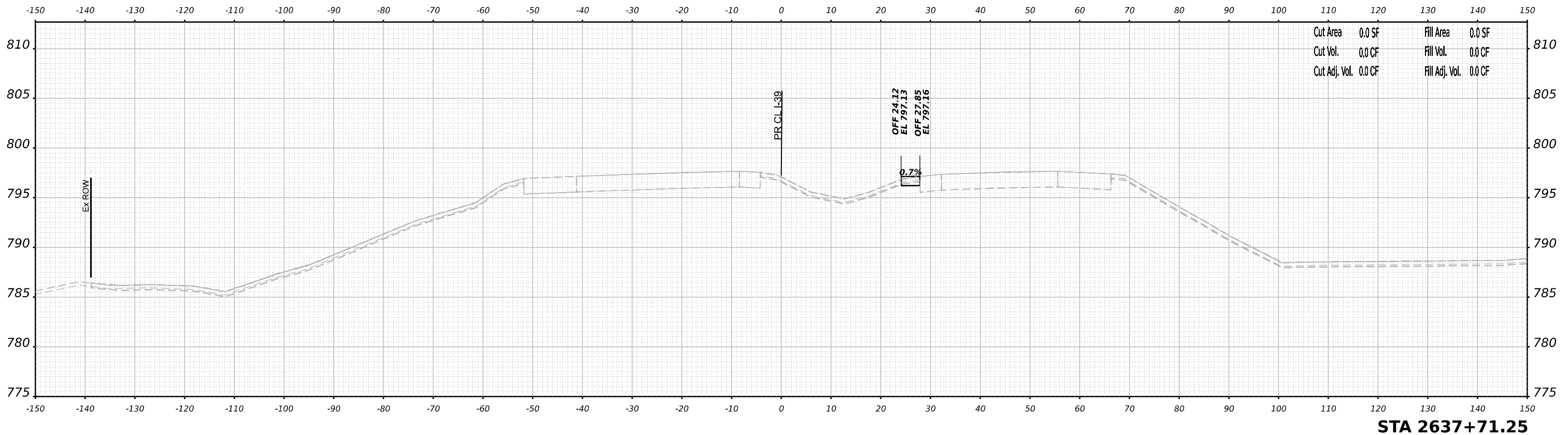
SCALE: N/A SHEET 92 OF 93 SHEETS STA. 2637+00.00 TO STA. 2637+50.00

F.A.I. RTE.	SECTION	COUNTY	TOTAL SHEETS	SHEET NO.
39	(201-3)K	WINNEBAGO	2192	1264
			CONTRACT NO. 64B13	
ILLINOIS FED. AID PROJECT				

FINAL SURVEY NOTE BOOK NO.	SURVEYED PLOTTED AREAS CHECKED	BY	DATE

ORIGINAL SURVEY NOTE BOOK NO.	SURVEYED PLOTTED AREAS CHECKED	BY	DATE

MODEL: P:\39_05-Mainline-Stage3 - 2637+71.25 (Sheet).dwg
 FILE NAME: p:\39_05-Mainline-Stage3 - 2637+71.25 (Sheet).dwg



STA 2637+71.25



USER NAME = tvogler	DESIGNED - T.VOGLER	REVISED -
	DRAWN - T.VOGLER	REVISED -
PLOT SCALE = 0.16666667 1/ in.	CHECKED - J.TARDY	REVISED -
PLOT DATE = 4/28/2023	DATE - 03/31/2023	REVISED -

STATE OF ILLINOIS
DEPARTMENT OF TRANSPORTATION

**CROSS SECTIONS
I-39/US 20 STAGE 3/3B**

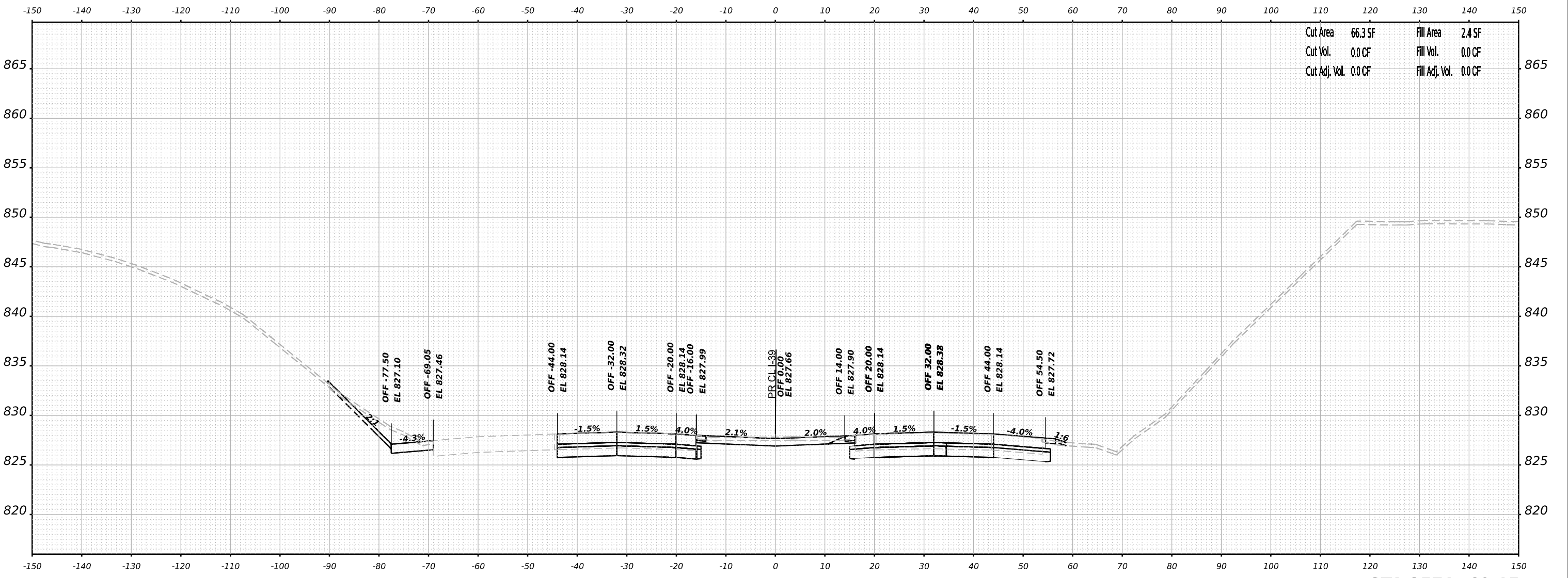
SCALE: N/A SHEET 93 OF 93 SHEETS STA. 2637+71.25 TO STA. 2637+71.25

F.A.I. RTE.	SECTION	COUNTY	TOTAL SHEETS	SHEET NO.
39	(201-3)K	WINNEBAGO	2192	1265
CONTRACT NO. 64B13				
ILLINOIS FED. AID PROJECT				

FINAL SURVEY NO.	SURVEYED AREAS	BY	DATE
NOTE BOOK NO.	PLOTTED AREAS		
	TEMPLATE AREAS		
	CHECKED AREAS		

ORIGINAL SURVEY NO.	SURVEYED AREAS	BY	DATE
NOTE BOOK NO.	PLOTTED AREAS		
	TEMPLATE AREAS		
	CHECKED AREAS		

MODEL: PA-39_05_2571+69.15 (Sheet)
 FILE NAME: p:\benesch\paw\benesch\paw\Documents\10800\10800\Eng_Docs\Design\System_Interchange\Cross_Sections\2571+69.15-39-StaStage4.dgn



Cut Area	66.3 SF	Fill Area	2.4 SF
Cut Vol.	0.0 CF	Fill Vol.	0.0 CF
Cut Adj. Vol.	0.0 CF	Fill Adj. Vol.	0.0 CF

STA 2571+69.15



USER NAME = tvogler	DESIGNED - T.VOGLER	REVISED -
	DRAWN - T.VOGLER	REVISED -
PLOT SCALE = 0.16666667 1/ in.	CHECKED - J.TARDY	REVISED -
PLOT DATE = 4/26/2023	DATE - 03/31/2023	REVISED -

STATE OF ILLINOIS
 DEPARTMENT OF TRANSPORTATION

**CROSS SECTIONS
 US 20 STAGE 4**

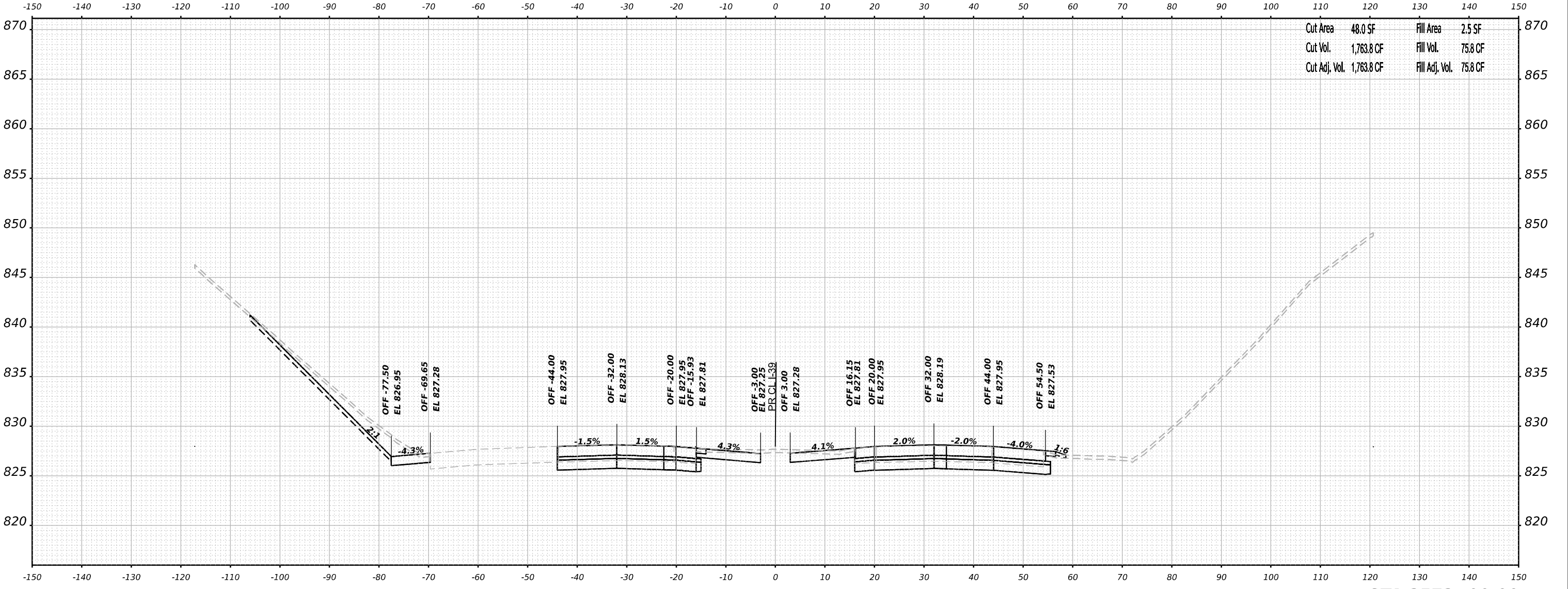
SCALE: N/A SHEET 1 OF 104 SHEETS STA. 2571+69.15 TO STA. 2571+69.15

F.A.I. RTE.	SECTION	COUNTY	TOTAL SHEETS	SHEET NO.
39	(201-3)K	WINNEBAGO	2192	1266
CONTRACT NO. 64B13				
ILLINOIS FED. AID PROJECT				

FINAL SURVEY	SURVEYED	BY	DATE
NOTE BOOK	PLOTTED		
NO.	TEMPLATE		
	AREAS CHECKED		

ORIGINAL SURVEY	SURVEYED	BY	DATE
NOTE BOOK	PLOTTED		
NO.	TEMPLATE		
	AREAS CHECKED		

MODEL: P:\19_05_2572+00.00 (Sheet)
 FILE NAME: p:\benesch\paw\benesch\paw\Documents\10800510800\01\Eng\Drawings\System\Interchange\Cross Sections\2572+00.00-139-SI-US-Stage4.dgn



Cut Area	48.0 SF	Fill Area	2.5 SF
Cut Vol.	1,763.8 CF	Fill Vol.	75.8 CF
Cut Adj. Vol.	1,763.8 CF	Fill Adj. Vol.	75.8 CF

STA 2572+00.00



USER NAME	= tvogler	DESIGNED	- T.VOGLER	REVISED	-
DRAWN	- T.VOGLER	REVISIONS	-	REVISIONS	-
PLOT SCALE	= 0.16666667 1/ in.	CHECKED	- J.TARDY	REVISIONS	-
PLOT DATE	= 4/26/2023	DATE	- 03/31/2023	REVISIONS	-

STATE OF ILLINOIS
DEPARTMENT OF TRANSPORTATION

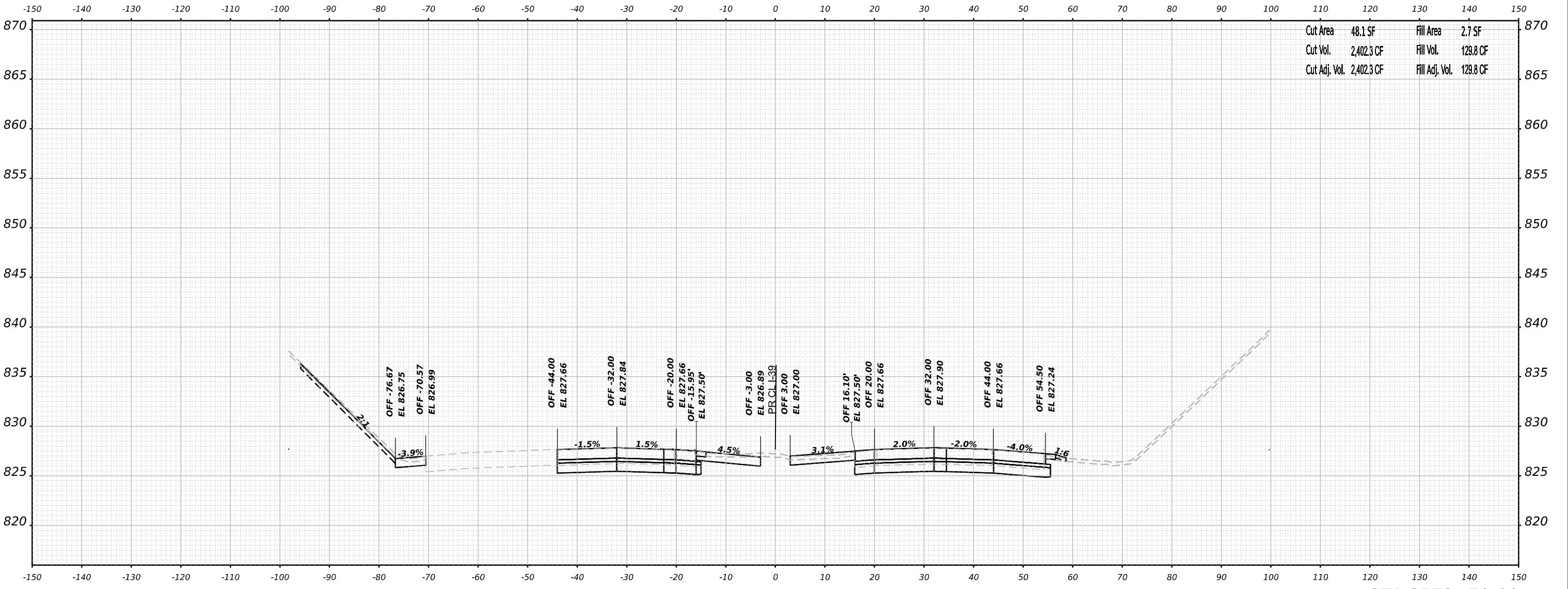
CROSS SECTIONS US 20 STAGE 4	
SCALE: N/A	SHEET 2 OF 104 SHEETS
STA. 2572+00.00 TO STA. 2572+00.00	

F.A.I. RTE.	SECTION	COUNTY	TOTAL SHEETS	SHEET NO.
39	(201-3)K	WINNEBAGO	2192	1267
CONTRACT NO. 64B13				
ILLINOIS FED. AID PROJECT				

FINAL SURVEY	SURVEYED	BY	DATE
NOTE BOOK	PLOTTED		
NO.	TEMPLATE		
	AREAS		
	AREAS CHECKED		

ORIGINAL SURVEY	SURVEYED	BY	DATE
NOTE BOOK	PLOTTED		
NO.	TEMPLATE		
	AREAS		
	AREAS CHECKED		

MODEL: P:\A-30_XS-2572+50.00 (Sheet)
 FILE NAME: p:\a\benesch\paw\benesch\paw\Documents\10800101\Eng\Drawings\System\Interchange\Cross Sections\2572+50.00-13-Cor-139-SI-XS-Stage4.dgn



STA 2572+50.00



USER NAME = tvogler	DESIGNED - T.VOGLER	REVISED -
	DRAWN - T.VOGLER	REVISED -
PLOT SCALE = 0.16666667 1/ in.	CHECKED - J.TARDY	REVISED -
PLOT DATE = 4/26/2023	DATE - 03/31/2023	REVISED -

STATE OF ILLINOIS
DEPARTMENT OF TRANSPORTATION

**CROSS SECTIONS
US 20 STAGE 4**

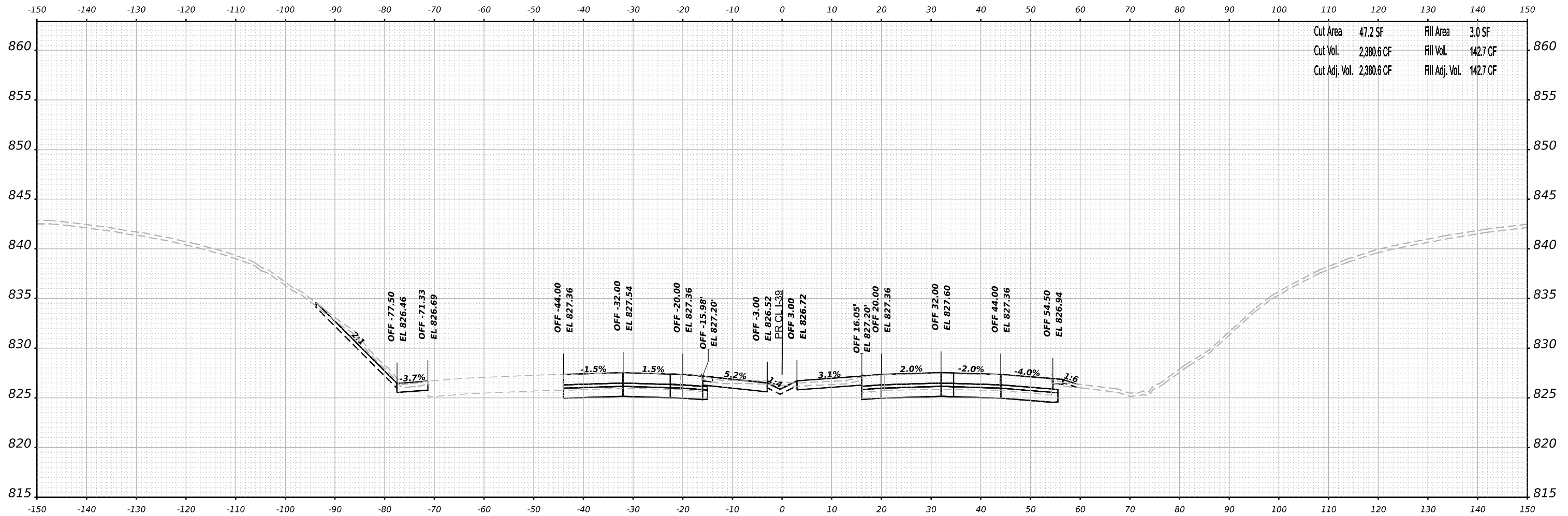
SCALE: N/A SHEET 3 OF 104 SHEETS STA. 2572+50.00 TO STA. 2572+50.00

F.A.I. RTE.	SECTION	COUNTY	TOTAL SHEETS	SHEET NO.
39	(201-3)K	WINNEBAGO	2192	1268
CONTRACT NO. 64B13				
ILLINOIS FED. AID PROJECT				

FINAL SURVEY NO.	SURVEYED PLOTTED AREAS CHECKED	BY	DATE

ORIGINAL SURVEY NO.	SURVEYED PLOTTED AREAS CHECKED	BY	DATE

MODEL: P:\A30_X5 - 2573+00.00 (Sheet)
 FILE NAME: p:\benesch\paw\benesch\paw\Documents\708005108\001\Eng_Docs\Design\System_Interchange\Cross_Sections\2573+00.00-139-SI-X5-Stage4.dgn



Cut Area	47.2 SF	Fill Area	3.0 SF
Cut Vol.	2,380.6 CF	Fill Vol.	142.7 CF
Cut Adj. Vol.	2,380.6 CF	Fill Adj. Vol.	142.7 CF

STA 2573+00.00



USER NAME = tvogler	DESIGNED - T.VOGLER	REVISED -
	DRAWN - T.VOGLER	REVISED -
PLOT SCALE = 0.16666667" / in.	CHECKED - J.TARDY	REVISED -
PLOT DATE = 4/26/2023	DATE - 03/31/2023	REVISED -

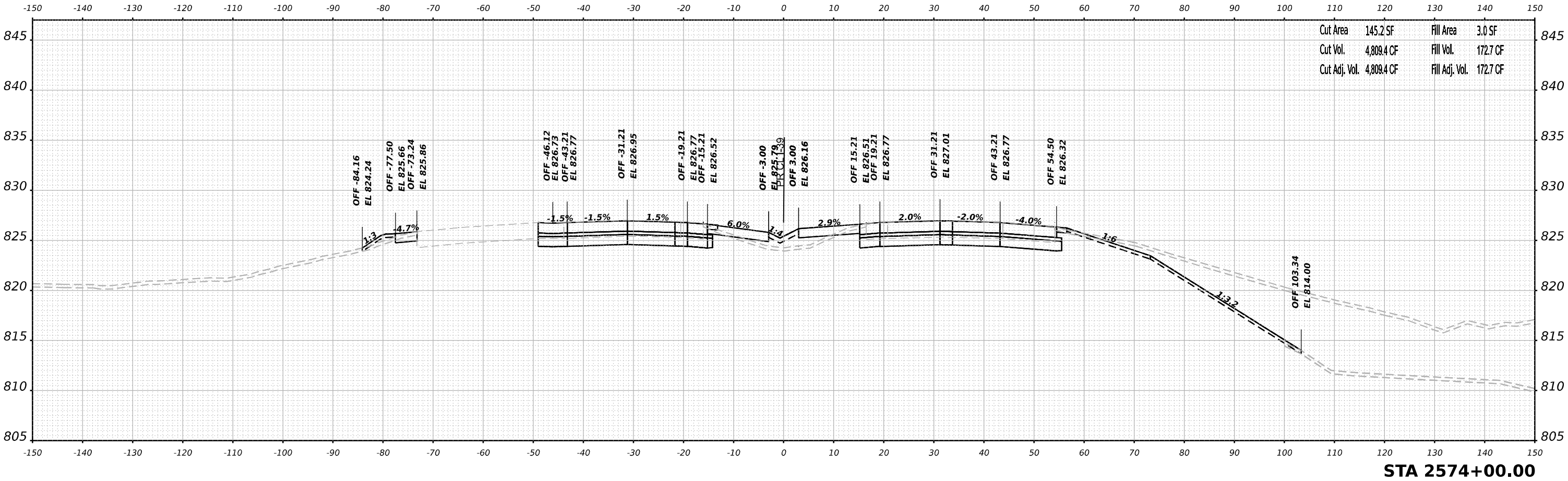
STATE OF ILLINOIS
 DEPARTMENT OF TRANSPORTATION

**CROSS SECTIONS
 US 20 STAGE 4**

SCALE: N/A SHEET 4 OF 104 SHEETS STA. 2573+00.00 TO STA. 2573+00.00

F.A.I. RTE. 39	SECTION (201-3)K	COUNTY WINNEBAGO	TOTAL SHEETS 2192	SHEET NO. 1269
CONTRACT NO. 64B13				
ILLINOIS FED. AID PROJECT				

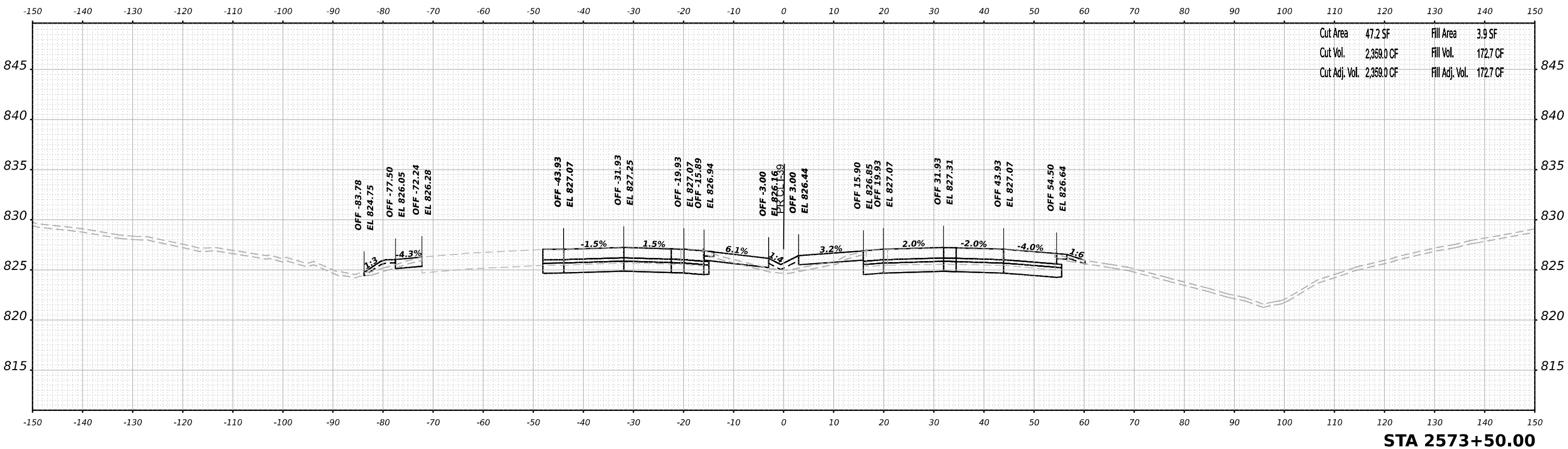
FINAL SURVEY	SURVEYED	DATE
NOTE BOOK	PLOTTED	BY
NO.	TEMPLATE	
	AREAS CHECKED	
	AREAS CHECKED	



Cut Area	145.2 SF	Fill Area	3.0 SF
Cut Vol.	4,809.4 CF	Fill Vol.	172.7 CF
Cut Adj. Vol.	4,809.4 CF	Fill Adj. Vol.	172.7 CF

STA 2574+00.00

ORIGINAL SURVEY	SURVEYED	DATE
NOTE BOOK	PLOTTED	BY
NO.	TEMPLATE	
	AREAS CHECKED	
	AREAS CHECKED	



Cut Area	47.2 SF	Fill Area	3.9 SF
Cut Vol.	2,359.0 CF	Fill Vol.	172.7 CF
Cut Adj. Vol.	2,359.0 CF	Fill Adj. Vol.	172.7 CF

STA 2573+50.00

MODEL: P:\A-30_XS - 2573+50.00 (Sheet)
 FILE NAME: p:\a\benesch\p\2\Documents\70809108\00\Eng_Docs\Design\System_Interchange\Cross_Sections\2573+50.00\A-30-XS-Stage4.dgn



USER NAME	= tvogler	DESIGNED	- T.VOGLER	REVISED	-
PLOT SCALE	= 0.16666667 ' / in.	DRAWN	- T.VOGLER	REVISED	-
PLOT DATE	= 4/26/2023	CHECKED	- J.TARDY	REVISED	-
		DATE	- 03/31/2023	REVISED	-

STATE OF ILLINOIS
 DEPARTMENT OF TRANSPORTATION

**CROSS SECTIONS
 US 20 STAGE 4**

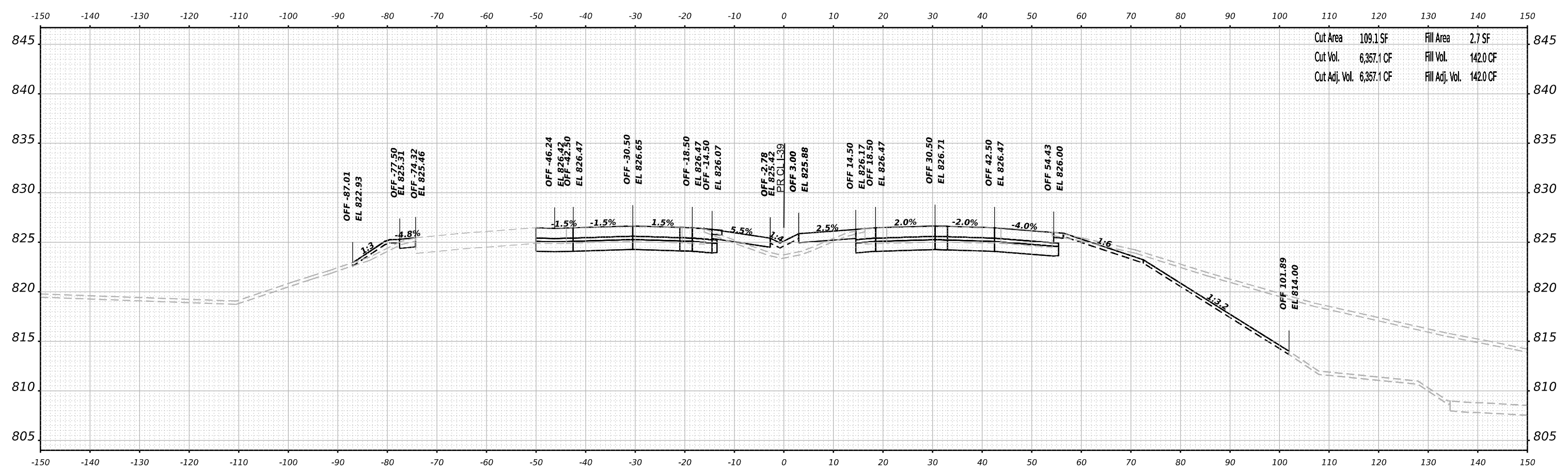
SCALE: N/A SHEET 5 OF 104 SHEETS STA. 2573+50.00 TO STA. 2574+00.00

F.A.I. RTE.	SECTION	COUNTY	TOTAL SHEETS	SHEET NO.
39	(201-3)K	WINNEBAGO	2192	1270
CONTRACT NO. 64B13				
ILLINOIS FED. AID PROJECT				

FINAL SURVEY NO.	SURVEYED AREAS	BY	DATE
	PLOTTED AREAS		
	TEMPLATE AREAS		
	CHECKED AREAS		

ORIGINAL SURVEY NO.	SURVEYED AREAS	BY	DATE
	PLOTTED AREAS		
	TEMPLATE AREAS		
	CHECKED AREAS		

MODEL: PA-39_XS - 2574+50.00 (Sheet)
 FILE NAME: p:\benesch\paw\benesch.com\benesch\paw\2\Documents\108008108\001\Eng_Docs\Design\System_Interchange\Cross_Sections\2574+50.00-39-XS-Stage4.dgn



Cut Area	109.1 SF	Fill Area	2.7 SF
Cut Vol.	6,357.1 CF	Fill Vol.	142.0 CF
Cut Adj. Vol.	6,357.1 CF	Fill Adj. Vol.	142.0 CF

STA 2574+50.00



USER NAME = tvogler	DESIGNED - T.VOGLER	REVISED -
	DRAWN - T.VOGLER	REVISED -
PLOT SCALE = 0.16666667 1/ in.	CHECKED - J.TARDY	REVISED -
PLOT DATE = 4/26/2023	DATE - 03/31/2023	REVISED -

STATE OF ILLINOIS
 DEPARTMENT OF TRANSPORTATION

**CROSS SECTIONS
 US 20 STAGE 4**

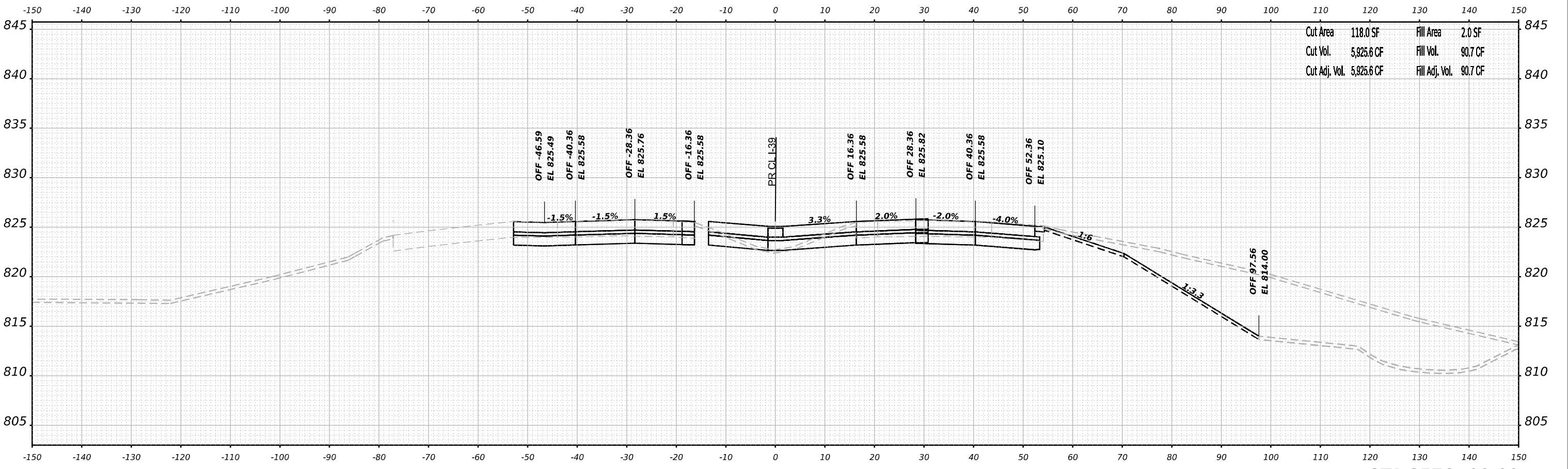
SCALE: N/A SHEET 6 OF 104 SHEETS STA. 2574+50.00 TO STA. 2574+50.00

F.A.I. RTE. 39	SECTION (201-3)K	COUNTY WINNEBAGO	TOTAL SHEETS 2192	SHEET NO. 1271
CONTRACT NO. 64B13				
ILLINOIS FED. AID PROJECT				

FINAL SURVEY NO.	SURVEYED	DATE
NOTE BOOK	PLOTTED	BY
AREAS CHECKED	TEMPLATE	
	AREAS	
	AREAS CHECKED	

ORIGINAL SURVEY NO.	SURVEYED	DATE
NOTE BOOK	PLOTTED	BY
AREAS CHECKED	TEMPLATE	
	AREAS	
	AREAS CHECKED	

MODEL: PA-30_XS-2576+00.00 (Sheet)
 FILE NAME: p:\benesch\paw\benesch.com\benesch\paw\Documents\10800510800\01\Eng\Drawings\System\Interchange\Cross Sections\2576+00.00\13-Cor-139-SI-XS-Stage4.dgn



Cut Area	118.0 SF	Fill Area	2.0 SF
Cut Vol.	5,925.6 CF	Fill Vol.	90.7 CF
Cut Adj. Vol.	5,925.6 CF	Fill Adj. Vol.	90.7 CF

STA 2576+00.00



USER NAME = tvogler	DESIGNED - T.VOGLER	REVISED -
	DRAWN - T.VOGLER	REVISED -
PLOT SCALE = 0.16666667 1/ in.	CHECKED - J.TARDY	REVISED -
PLOT DATE = 3/30/2023	DATE - 03/31/2023	REVISED -

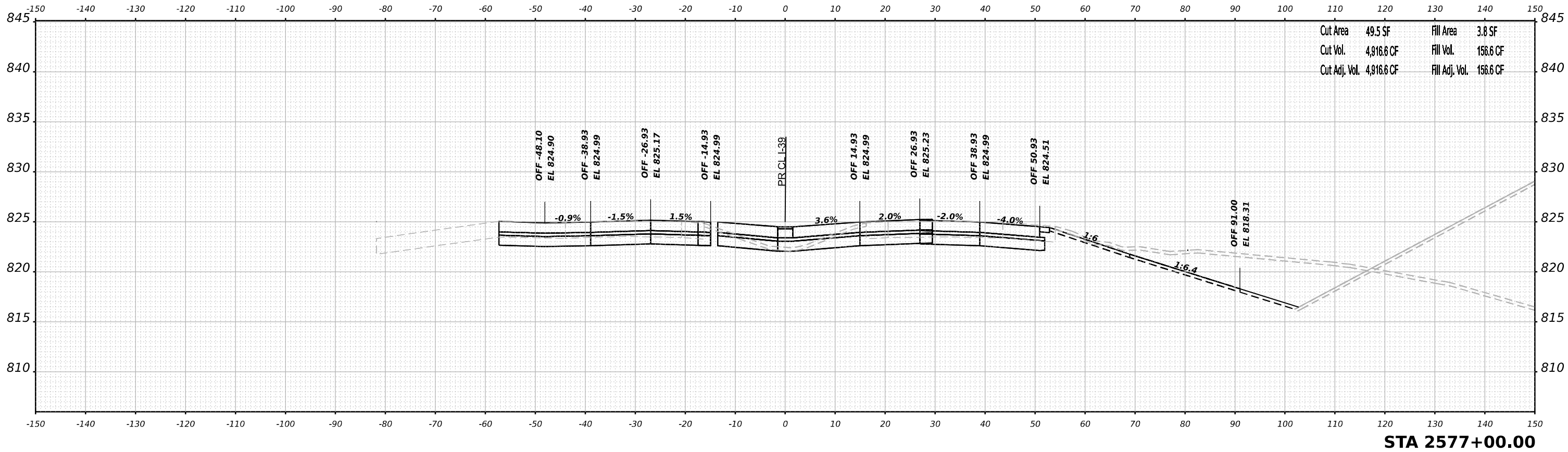
STATE OF ILLINOIS
 DEPARTMENT OF TRANSPORTATION

**CROSS SECTIONS
 US 20 STAGE 4**

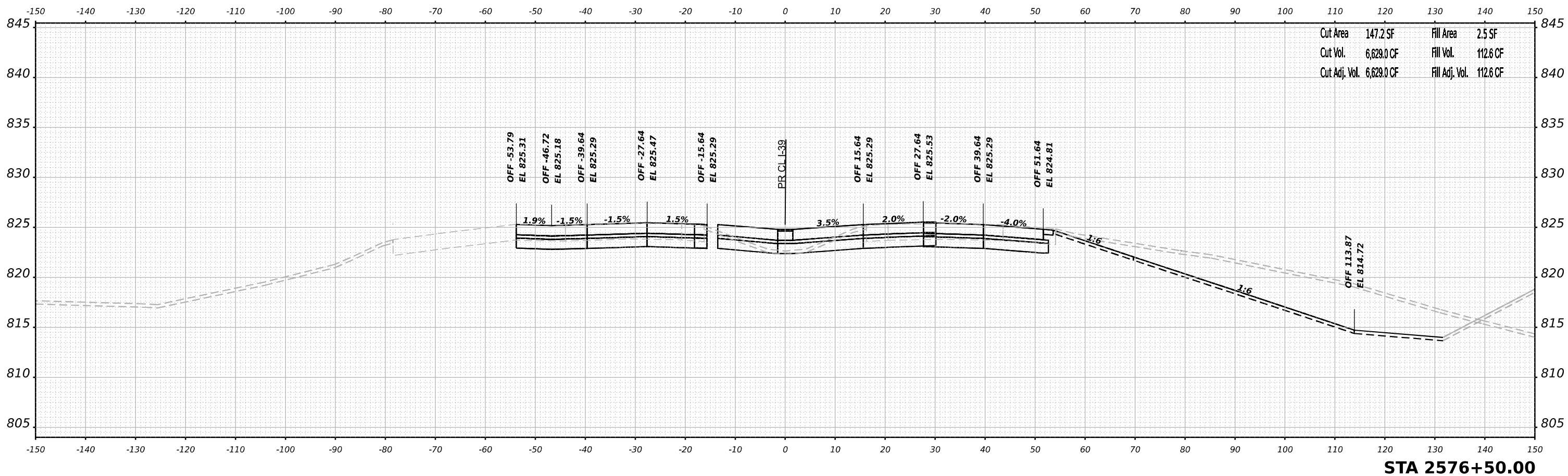
SCALE: N/A SHEET 9 OF 104 SHEETS STA. 2576+00.00 TO STA. 2576+00.00

F.A.I. RTE. 39	SECTION (201-3)K	COUNTY WINNEBAGO	TOTAL SHEETS 2192	SHEET NO. 1274
			CONTRACT NO. 64B13	
ILLINOIS FED. AID PROJECT				

FINAL SURVEY NO.	SURVEYED	DATE
NOTE BOOK	PLOTTED	BY
AREAS CHECKED	TEMPLATE	
	AREAS CHECKED	



ORIGINAL SURVEY NO.	SURVEYED	DATE
NOTE BOOK	PLOTTED	BY
AREAS CHECKED	TEMPLATE	
	AREAS CHECKED	



MODEL: P:\A-30_XS-2576+50.00 (Sheet)
 FILE NAME: p:\a\benesch\paw\benesch\paw\Documents\70800810800\00\Eng_Docs\Design\System_Interchange\Cross_Sections\2576+50.00-39-SI-XS-Stage4.dgn

Alfred Benesch & Company
 35 W Wacker Drive, Suite 3300
 Chicago, Illinois 60601
 312.265.4150 Job No. 19880.00

USER NAME	= tvogler	DESIGNED	- T.VOGLER	REVISED	-
		DRAWN	- T.VOGLER	REVISED	-
PLOT SCALE	= 0.16666667 1/ in.	CHECKED	- J.TARDY	REVISED	-
PLOT DATE	= 3/30/2023	DATE	- 03/31/2023	REVISED	-

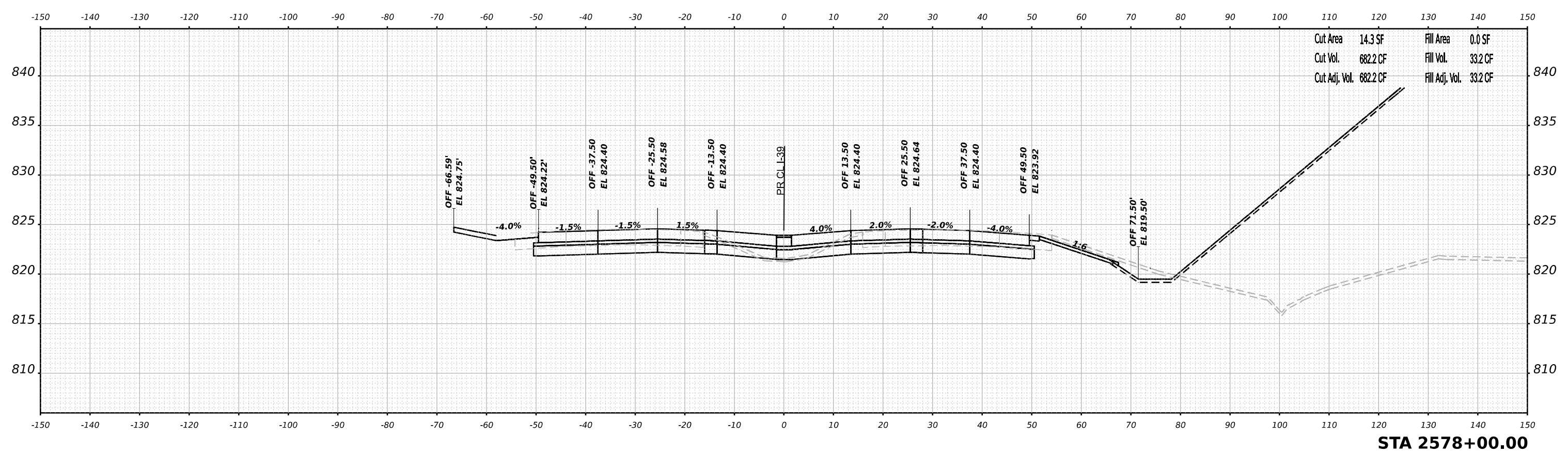
STATE OF ILLINOIS
 DEPARTMENT OF TRANSPORTATION

**CROSS SECTIONS
 US 20 STAGE 4**

SCALE: N/A SHEET 10 OF 104 SHEETS STA. 2576+50.00 TO STA. 2577+00.00

F.A.I. RTE.	SECTION	COUNTY	TOTAL SHEETS	SHEET NO.
39	(201-3)K	WINNEBAGO	2192	1275
CONTRACT NO. 64B13				
ILLINOIS FED. AID PROJECT				

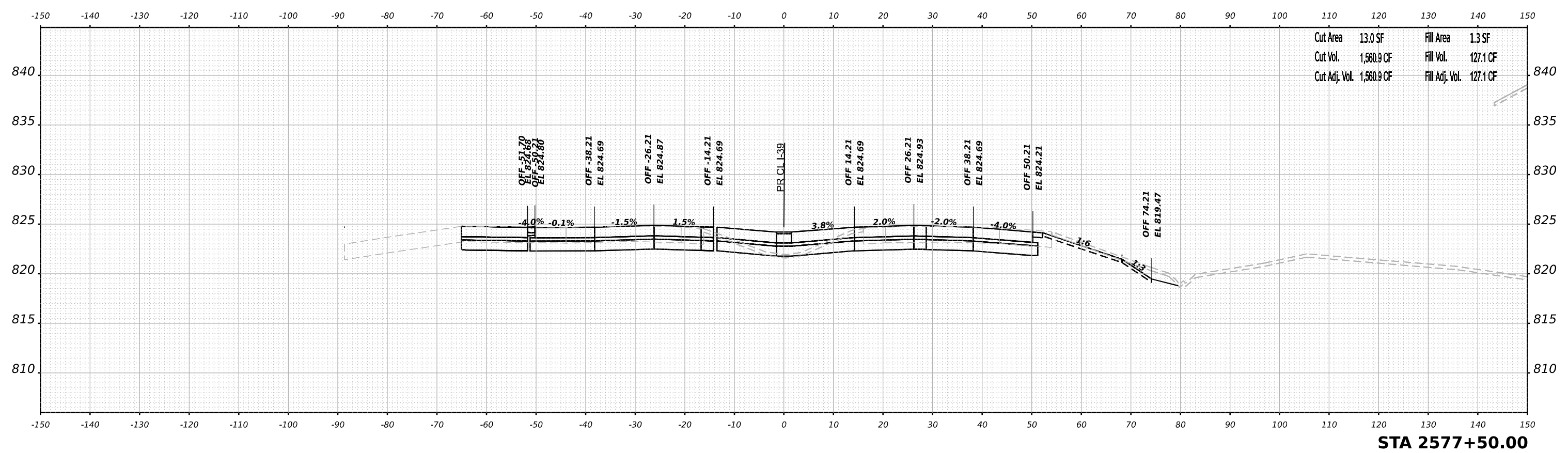
FINAL SURVEY NO.	SURVEYED	DATE
NOTE BOOK	PLOTTED	BY
AREAS CHECKED	TEMPLATE	
	AREAS CHECKED	



Cut Area	14.3 SF	Fill Area	0.0 SF
Cut Vol.	682.2 CF	Fill Vol.	33.2 CF
Cut Adj. Vol.	682.2 CF	Fill Adj. Vol.	33.2 CF

STA 2578+00.00

ORIGINAL SURVEY NO.	SURVEYED	DATE
NOTE BOOK	PLOTTED	BY
AREAS CHECKED	TEMPLATE	
	AREAS CHECKED	



Cut Area	13.0 SF	Fill Area	1.3 SF
Cut Vol.	1,560.9 CF	Fill Vol.	127.1 CF
Cut Adj. Vol.	1,560.9 CF	Fill Adj. Vol.	127.1 CF

STA 2577+50.00

MODEL: P:\A30_XS_2577+50.00 (Sheet)
 FILE NAME: p:\a30\paw\benesch\paw\benesch\paw\Documents\708008108\001\Eng_Docs\Design\System_Interchange\Cross_Sections\024813-Cor1-39-SI-XS-Stage4.dgn



USER NAME	= tvogler	DESIGNED	- T.VOGLER	REVISED	-
		DRAWN	- T.VOGLER	REVISED	-
PLOT SCALE	= 0.16666667 "/td> <td>CHECKED</td> <td>- J.TARDY</td> <td>REVISED</td> <td>-</td>	CHECKED	- J.TARDY	REVISED	-
PLOT DATE	= 4/26/2023	DATE	- 03/31/2023	REVISED	-

STATE OF ILLINOIS
 DEPARTMENT OF TRANSPORTATION

**CROSS SECTIONS
 US 20 STAGE 4**

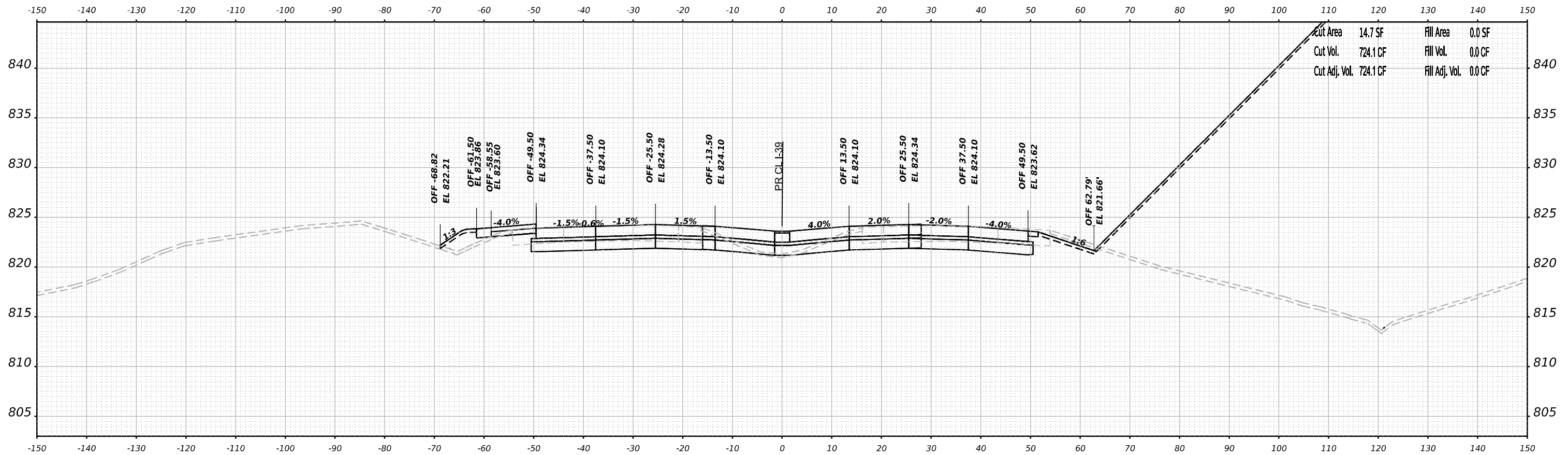
SCALE: N/A SHEET 11 OF 104 SHEETS STA. 2577+50.00 TO STA. 2578+00.00

F.A.I. RTE.	SECTION	COUNTY	TOTAL SHEETS	SHEET NO.
39	(201-3)K	WINNEBAGO	2192	1276
			CONTRACT NO. 64B13	
ILLINOIS FED. AID PROJECT				

FINAL SURVEY NO.	SURVEYED PLOTTED AREAS CHECKED	DATE

ORIGINAL SURVEY NO.	SURVEYED PLOTTED AREAS CHECKED	DATE

MODEL: P:\30_05_2578+50.00 (Sheet)
 FILE NAME: p:\30_05_2578+50.00 (Sheet)\Documents\70808110800.00\Eng\Drawings\System\Interchange\Cross Sections\2578+50.00\30-51-US-Stage4.dgn



STA 2578+50.00



USER NAME = tvogler	DESIGNED - T.VOGLER	REVISED -
PLOT SCALE = 0.16666667 1/ in.	DRAWN - T.VOGLER	REVISED -
PLOT DATE = 4/26/2023	CHECKED - J.TARDY	REVISED -
	DATE - 03/31/2023	REVISED -

STATE OF ILLINOIS
 DEPARTMENT OF TRANSPORTATION

**CROSS SECTIONS
 US 20 STAGE 4**

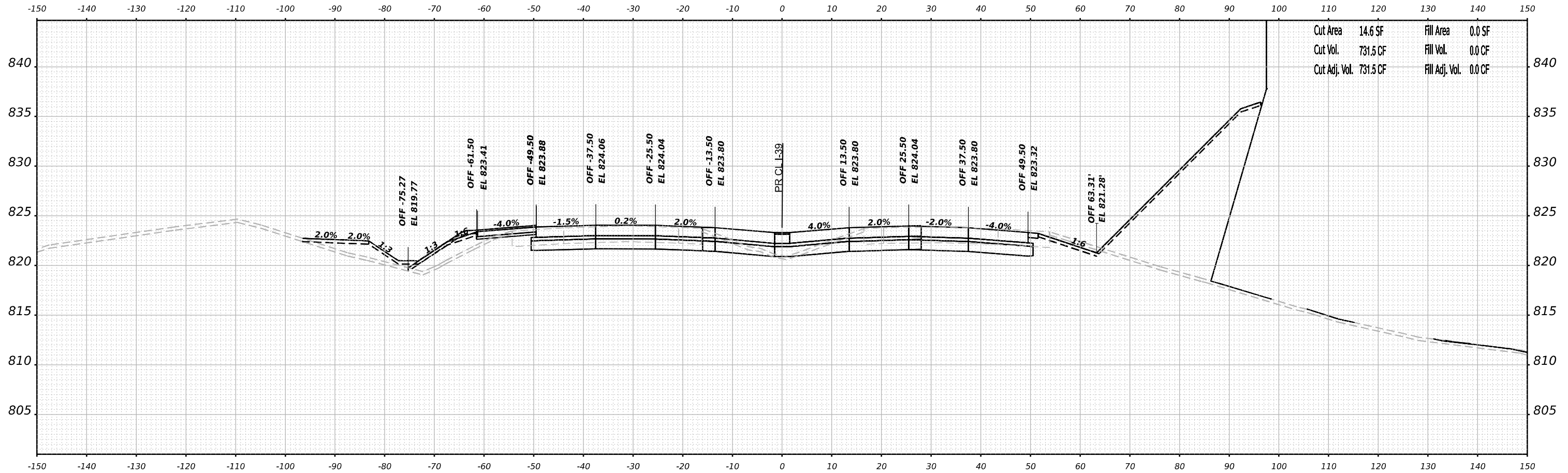
SCALE: N/A SHEET 12 OF 104 SHEETS STA. 2578+50.00 TO STA. 2578+50.00

F.A.I. RTE. 39	SECTION (201-3)K	COUNTY WINNEBAGO	TOTAL SHEETS 2192	SHEET NO. 1277
CONTRACT NO. 64B13				
ILLINOIS FED. AID PROJECT				

FINAL SURVEY NO.	SURVEYED PLOTTED AREAS CHECKED	DATE
NOTE BOOK NO.	TEMPLATE AREAS CHECKED	

ORIGINAL SURVEY NO.	SURVEYED PLOTTED AREAS CHECKED	DATE
	TEMPLATE AREAS CHECKED	

MODEL: P:\A-30_XS-2579+00.00 (Sheet)
 FILE NAME: p:\benesch\paw\benesch\paw\Documents\708008108\001\Eng_Docs\Design\System_Interchange\Cross_Sections\0264813_Cor1-39-Sta-2579.dgn



STA 2579+00.00



USER NAME = tvogler	DESIGNED - T.VOGLER	REVISED -
	DRAWN - T.VOGLER	REVISED -
PLOT SCALE = 0.16666667" / in.	CHECKED - J.TARDY	REVISED -
PLOT DATE = 4/26/2023	DATE - 03/31/2023	REVISED -

**STATE OF ILLINOIS
DEPARTMENT OF TRANSPORTATION**

**CROSS SECTIONS
US 20 STAGE 4**

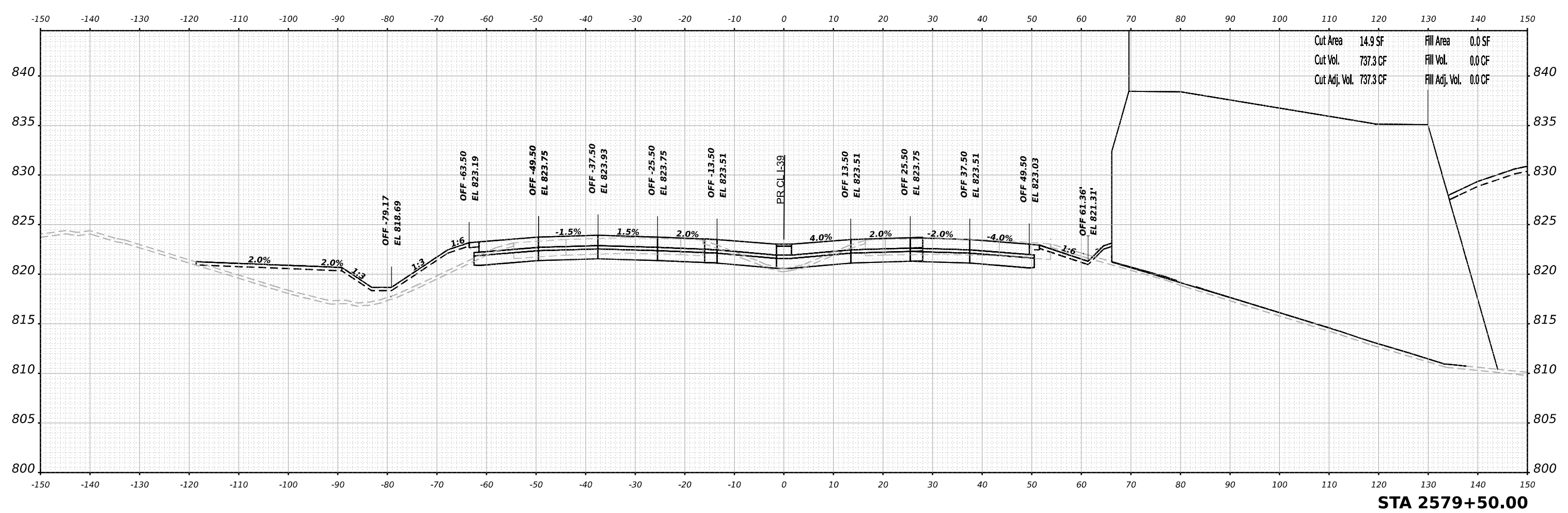
SCALE: N/A SHEET 13 OF 104 SHEETS STA. 2579+00.00 TO STA. 2579+00.00

F.A.I. RTE. 39	SECTION (201-3)K	COUNTY WINNEBAGO	TOTAL SHEETS 2192	SHEET NO. 1278
CONTRACT NO. 64B13				
ILLINOIS FED. AID PROJECT				

FINAL SURVEY NO.	SURVEYED PLOTTED AREAS CHECKED	DATE
NOTE BOOK NO.	TEMPLATE AREAS CHECKED	

ORIGINAL SURVEY NO.	SURVEYED PLOTTED AREAS CHECKED	DATE
NOTE BOOK NO.	TEMPLATE AREAS CHECKED	

MODEL: P:\A-30_XS-2579+50.00 (Sheet)
 FILE NAME: p:\benesch\paw\benesch\paw\Documents\708008108\001\Eng_Docs\Design\System_Interchange\Cross_Sections\024413-Cor1-39-SI-XS-Stage4.dgn



STA 2579+50.00



USER NAME = tvogler	DESIGNED - T.VOGLER	REVISED -
	DRAWN - T.VOGLER	REVISED -
PLOT SCALE = 0.16666667 1/ in.	CHECKED - J.TARDY	REVISED -
PLOT DATE = 4/26/2023	DATE - 03/31/2023	REVISED -

STATE OF ILLINOIS
 DEPARTMENT OF TRANSPORTATION

**CROSS SECTIONS
 US 20 STAGE 4**

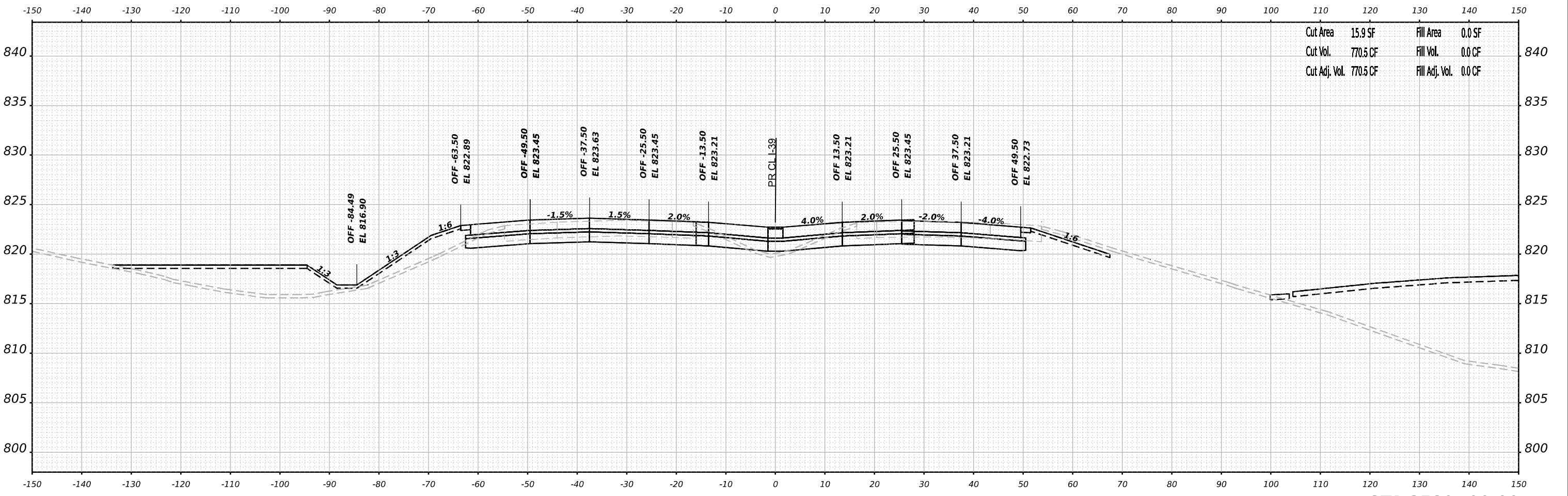
SCALE: N/A SHEET 14 OF 104 SHEETS STA. 2579+50.00 TO STA. 2579+50.00

F.A.I. RTE. 39	SECTION (201-3)K	COUNTY WINNEBAGO	TOTAL SHEETS 2192	SHEET NO. 1279
			CONTRACT NO. 64B13	
ILLINOIS FED. AID PROJECT				

FINAL SURVEY NO.	SURVEYED PLOTTED AREAS CHECKED	DATE

ORIGINAL SURVEY NO.	SURVEYED PLOTTED AREAS CHECKED	DATE

MODEL: P:\19_05_2580+00.00 (Sheet)
 FILE NAME: p:\19_05_2580+00.00 (Sheet)
 PROJECT: I:\Projects\2023\19_05_2580+00.00\19_05_2580+00.00.dwg
 USER: tvogler



Cut Area	15.9 SF	Fill Area	0.0 SF
Cut Vol.	770.5 CF	Fill Vol.	0.0 CF
Cut Adj. Vol.	770.5 CF	Fill Adj. Vol.	0.0 CF



USER NAME = tvogler	DESIGNED - T.VOGLER	REVISED -
	DRAWN - T.VOGLER	REVISED -
PLOT SCALE = 0.16666667 1/ in.	CHECKED - J.TARDY	REVISED -
PLOT DATE = 3/30/2023	DATE - 03/31/2023	REVISED -

STATE OF ILLINOIS
 DEPARTMENT OF TRANSPORTATION

CROSS SECTIONS
 US 20 STAGE 4
 SCALE: N/A SHEET 15 OF 104 SHEETS STA. 2580+00.00 TO STA. 2580+00.00

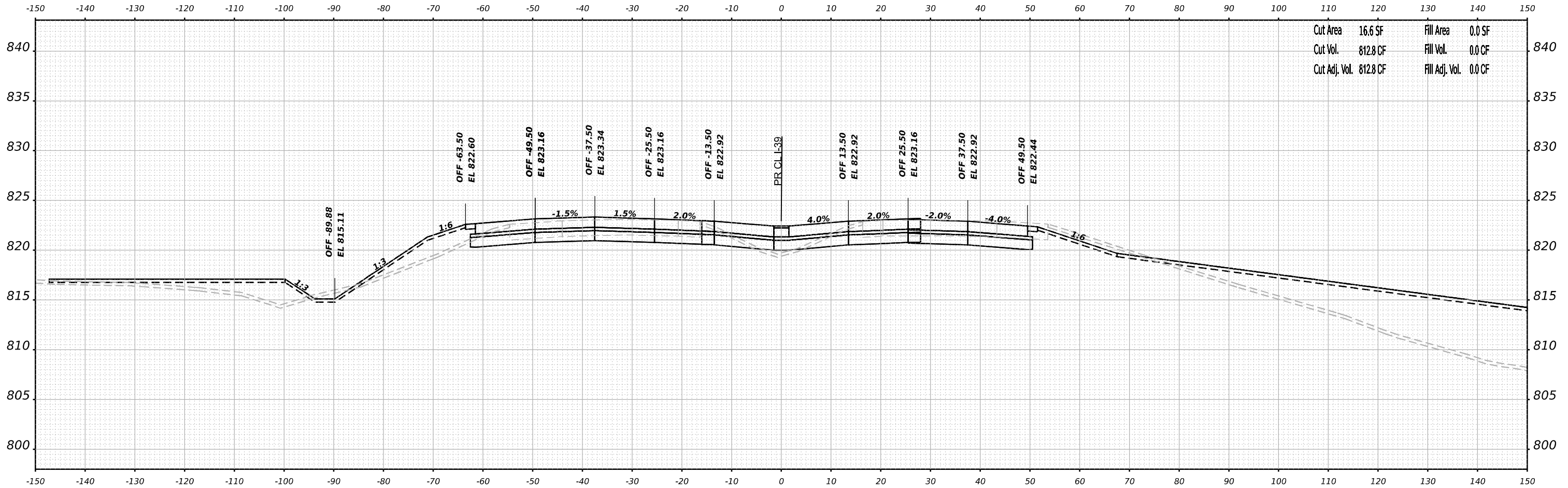
F.A.I. RTE. 39	SECTION (201-3)K	COUNTY WINNEBAGO	TOTAL SHEETS 2192	SHEET NO. 1280
CONTRACT NO. 64B13				
ILLINOIS FED. AID PROJECT				

STA 2580+00.00

FINAL SURVEY NO.	SURVEYED	DATE
NOTE BOOK	PLOTTED	BY
	TEMPLATE	
	AREAS CHECKED	

ORIGINAL SURVEY NO.	SURVEYED	DATE
NOTE BOOK	PLOTTED	BY
	TEMPLATE	
	AREAS CHECKED	

MODEL: P:\19_05_2580+50.00 (Sheet)
 FILE NAME: p:\19_05_2580+50.00 (Sheet)\19_05_2580+50.00.dwg
 USER: tvogler
 DATE: 03/31/2023



Cut Area	16.6 SF	Fill Area	0.0 SF
Cut Vol.	812.8 CF	Fill Vol.	0.0 CF
Cut Adj. Vol.	812.8 CF	Fill Adj. Vol.	0.0 CF

STA 2580+50.00



USER NAME = tvogler	DESIGNED - T.VOGLER	REVISED -
	DRAWN - T.VOGLER	REVISED -
PLOT SCALE = 0.16666667" / in.	CHECKED - J.TARDY	REVISED -
PLOT DATE = 3/30/2023	DATE - 03/31/2023	REVISED -

STATE OF ILLINOIS
 DEPARTMENT OF TRANSPORTATION

**CROSS SECTIONS
 US 20 STAGE 4**

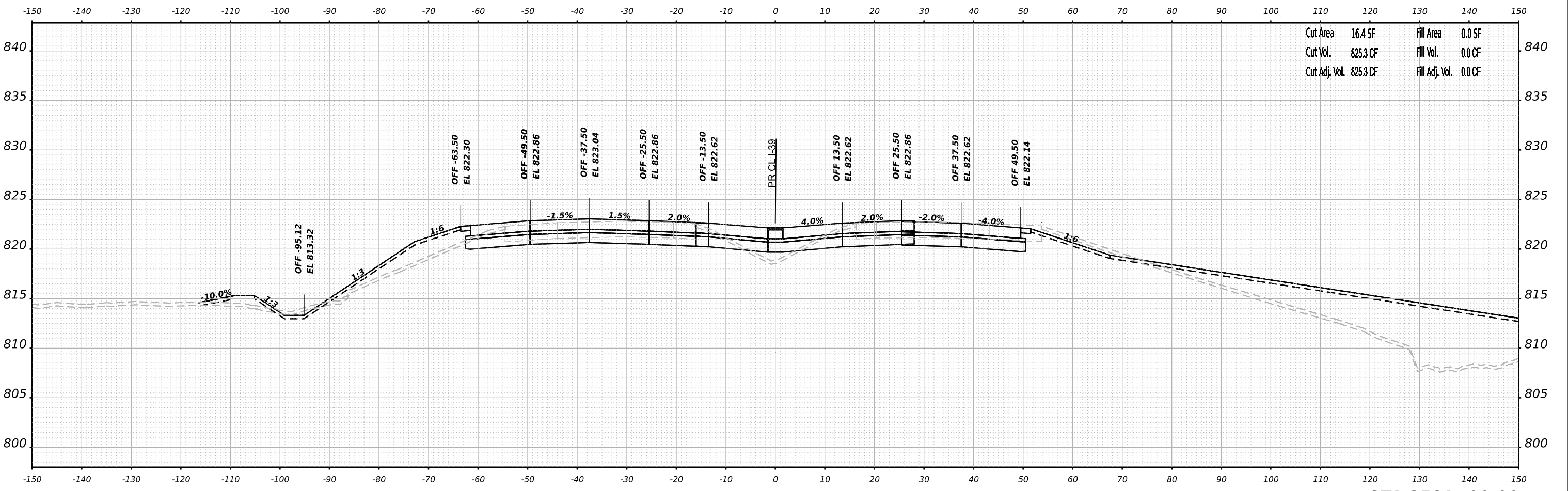
SCALE: N/A SHEET 16 OF 104 SHEETS STA. 2580+50.00 TO STA. 2580+50.00

F.A.I. RTE. 39	SECTION (201-3)K	COUNTY WINNEBAGO	TOTAL SHEETS 2192	SHEET NO. 1281
			CONTRACT NO. 64B13	
ILLINOIS FED. AID PROJECT				

FINAL SURVEY NO.	SURVEYED PLOTTED AREAS CHECKED	DATE
NOTE BOOK	TEMPLATE	
	AREAS CHECKED	

ORIGINAL SURVEY NO.	SURVEYED PLOTTED AREAS CHECKED	DATE
NOTE BOOK	TEMPLATE	
	AREAS CHECKED	

MODEL: P:\A30_05_2581+00.00 (Sheet)
 FILE NAME: p:\benesch\paw\benesch\paw\Documents\0800510800\01\Eng\Drawings\System\Interchange\Cross Sections\0264813-Cor-139-SI-US-Stage4.dgn



STA 2581+00.00



USER NAME = tvogler	DESIGNED - T.VOGLER	REVISED -
PLOT SCALE = 0.16666667' / in.	DRAWN - T.VOGLER	REVISED -
PLOT DATE = 3/30/2023	CHECKED - J.TARDY	REVISED -
	DATE - 03/31/2023	REVISED -

STATE OF ILLINOIS
DEPARTMENT OF TRANSPORTATION

**CROSS SECTIONS
US 20 STAGE 4**

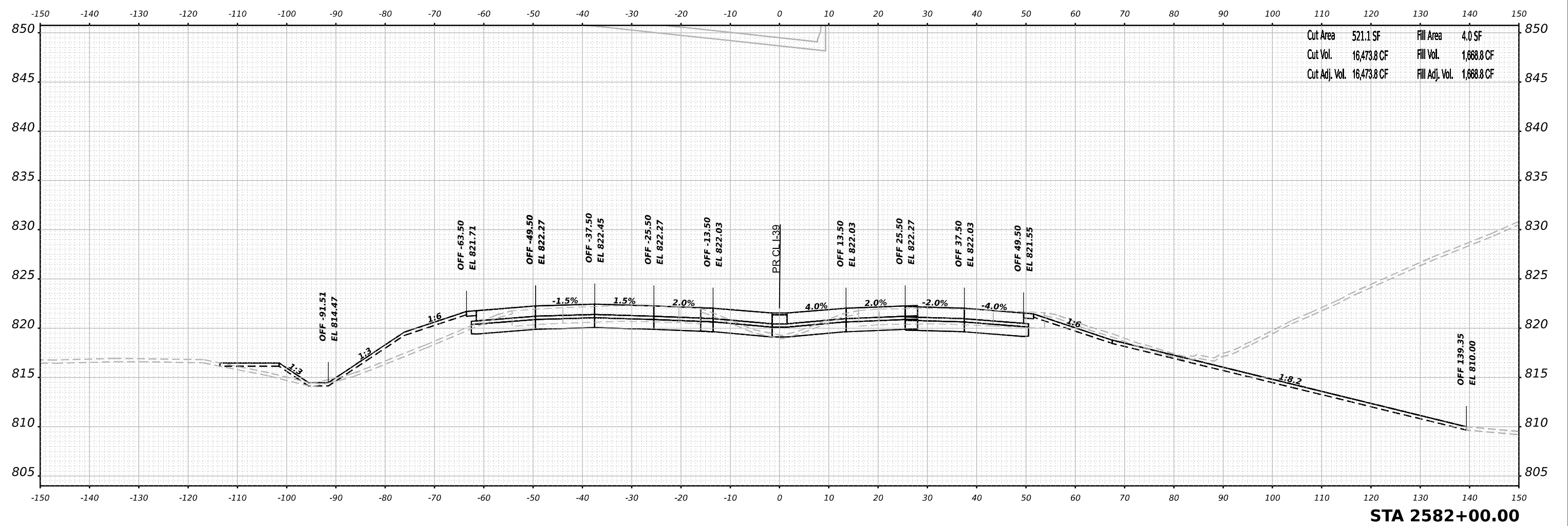
SCALE: N/A SHEET 17 OF 104 SHEETS STA. 2581+00.00 TO STA. 2581+00.00

F.A.I. RTE. 39	SECTION (201-3)K	COUNTY WINNEBAGO	TOTAL SHEETS 2192	SHEET NO. 1282
CONTRACT NO. 64B13				
ILLINOIS FED. AID PROJECT				

FINAL SURVEY NO.	SURVEYED PLOTTED AREAS CHECKED	DATE

ORIGINAL SURVEY NO.	SURVEYED PLOTTED AREAS CHECKED	DATE

MODEL: P:\A-30_XS-2582+00.00 (Sheet)
 FILE NAME: p:\a\benesch\paw\benesch\paw\Documents\10800510800.00\Eng_Docs\Design\System_Interchange\Cross_Sections\024813-Cor-1-39-SI-XS-Stage4.dgn



Cut Area	521.1 SF	Fill Area	4.0 SF
Cut Vol.	16,473.8 CF	Fill Vol.	1,668.8 CF
Cut Adj. Vol.	16,473.8 CF	Fill Adj. Vol.	1,668.8 CF

STA 2582+00.00



USER NAME = tvogler	DESIGNED - T.VOGLER	REVISED -
PLOT SCALE = 0.16666667 1/ in.	DRAWN - T.VOGLER	REVISED -
PLOT DATE = 3/30/2023	CHECKED - J.TARDY	REVISED -
	DATE - 03/31/2023	REVISED -

STATE OF ILLINOIS
 DEPARTMENT OF TRANSPORTATION

**CROSS SECTIONS
 US 20 STAGE 4**

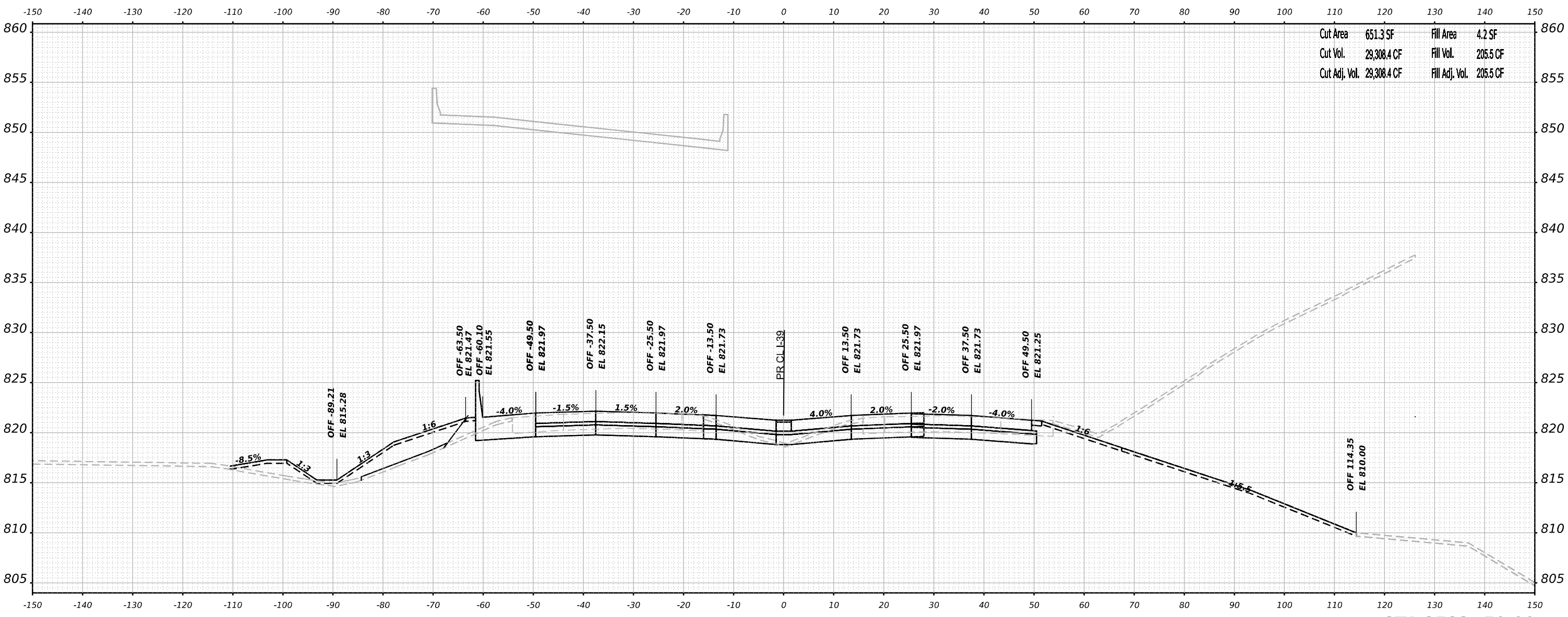
SCALE: N/A SHEET 19 OF 104 SHEETS STA. 2582+00.00 TO STA. 2582+00.00

F.A.I. RTE. 39	SECTION (201-3)K	COUNTY WINNEBAGO	TOTAL SHEETS 2192	SHEET NO. 1284
CONTRACT NO. 64B13			ILLINOIS FED. AID PROJECT	

FINAL SURVEY NO.	SURVEYED AREAS	BY	DATE
NOTE BOOK NO.	PLOTTED AREAS		
	TEMPLATE AREAS		
	CHECKED AREAS		

ORIGINAL SURVEY NO.	SURVEYED AREAS	BY	DATE
NOTE BOOK NO.	PLOTTED AREAS		
	TEMPLATE AREAS		
	CHECKED AREAS		

MODEL: PA-30_XS - 2582+50.00 (Sheet)
 FILE NAME: p:\benesch\paw\benesch\paw\Documents\108001\01\Eng_Docs\Design\System_Interchange\Cross_Sections\2582+50.00-30-XS-Stage4.dgn



STA 2582+50.00



USER NAME	= tvogler	DESIGNED	- T.VOGLER	REVISED	-
		DRAWN	- T.VOGLER	REVISED	-
PLOT SCALE	= 0.16666667 1/ in.	CHECKED	- J.TARDY	REVISED	-
PLOT DATE	= 3/30/2023	DATE	- 03/31/2023	REVISED	-

STATE OF ILLINOIS
DEPARTMENT OF TRANSPORTATION

**CROSS SECTIONS
US 20 STAGE 4**

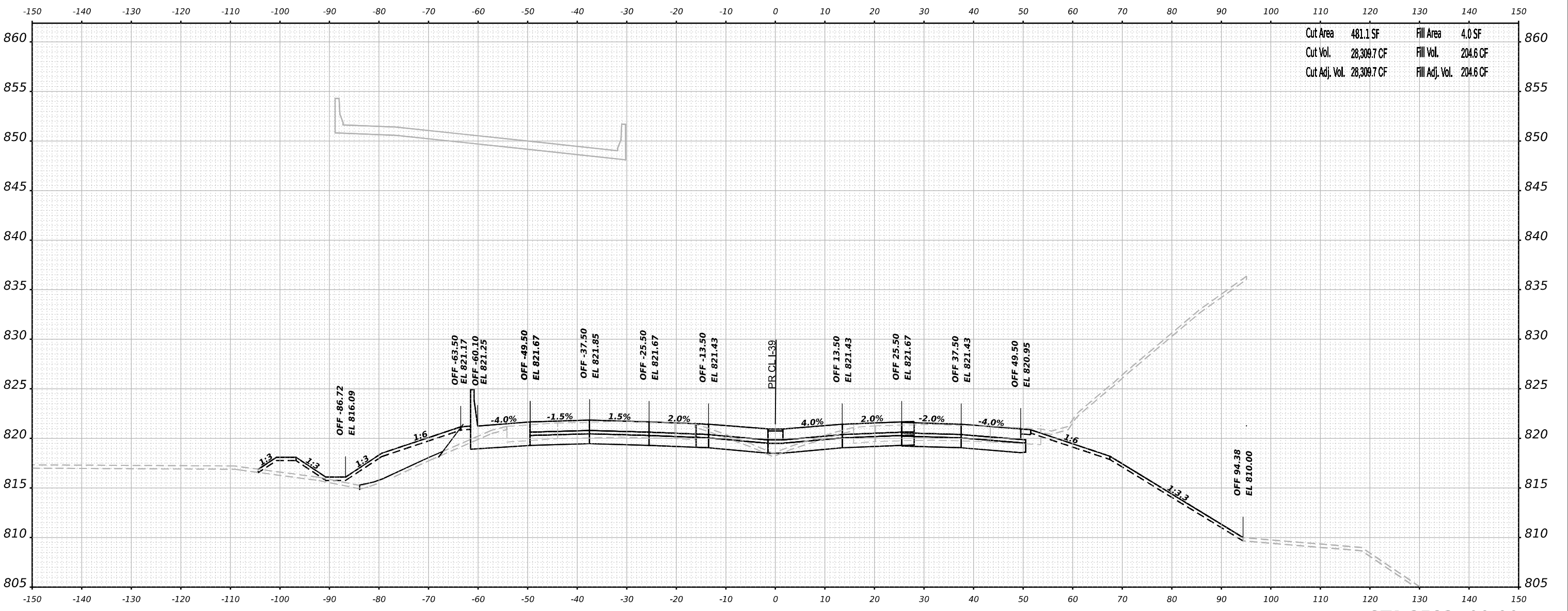
SCALE: N/A SHEET 20 OF 104 SHEETS STA. 2582+50.00 TO STA. 2582+50.00

F.A.I. RTE.	SECTION	COUNTY	TOTAL SHEETS	SHEET NO.
39	(201-3)K	WINNEBAGO	2192	1285
CONTRACT NO. 64B13				
ILLINOIS FED. AID PROJECT				

FINAL SURVEY NO.	SURVEYED	DATE
NOTE BOOK	PLOTTED	
	TEMPLATE	
	AREAS	
	CHECKED	

ORIGINAL SURVEY NO.	SURVEYED	DATE
NOTE BOOK	PLOTTED	
	TEMPLATE	
	AREAS	
	CHECKED	

MODEL: PA-30_XS-2583+00.00 (Sheet)
 FILE NAME: p:\benesch\paw\benesch\paw\Documents\108005108000\Eng_Docs\Design\System_Interchange\Cross_Sections\2583+00.00-PA-30-XS-Stage4.dgn



Cut Area	481.1 SF	Fill Area	4.0 SF
Cut Vol.	28,309.7 CF	Fill Vol.	204.6 CF
Cut Adj. Vol.	28,309.7 CF	Fill Adj. Vol.	204.6 CF

STA 2583+00.00



USER NAME	= tvogler	DESIGNED	- T.VOGLER	REVISED	-
		DRAWN	- T.VOGLER	REVISED	-
PLOT SCALE	= 0.16666667 1/ in.	CHECKED	- J.TARDY	REVISED	-
PLOT DATE	= 3/30/2023	DATE	- 03/31/2023	REVISED	-

STATE OF ILLINOIS
DEPARTMENT OF TRANSPORTATION

**CROSS SECTIONS
US 20 STAGE 4**

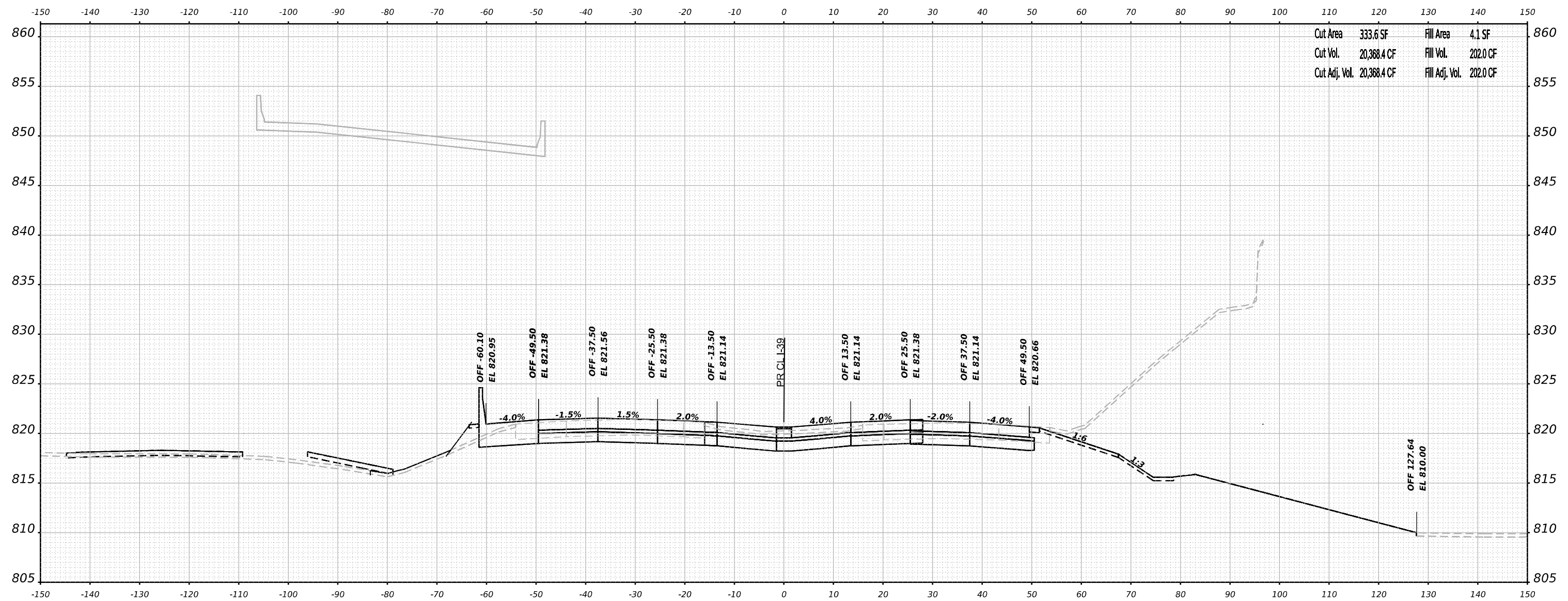
SCALE: N/A SHEET 21 OF 104 SHEETS STA. 2583+00.00 TO STA. 2583+00.00

F.A.I. RTE.	SECTION	COUNTY	TOTAL SHEETS	SHEET NO.
39	(201-3)K	WINNEBAGO	2192	1286
			CONTRACT NO. 64B13	
ILLINOIS FED. AID PROJECT				

FINAL SURVEY NO.	SURVEYED	BY	DATE
NOTE BOOK	PLOTTED		
AREAS CHECKED	TEMPLATE		
	AREAS		
	CHECKED		

ORIGINAL SURVEY NO.	SURVEYED	BY	DATE
NOTE BOOK	PLOTTED		
AREAS CHECKED	TEMPLATE		
	AREAS		
	CHECKED		

MODEL: P:\A30_05-2583+50.00 (Sheet)
 FILE NAME: p:\a30_05-2583+50.00 (Sheet)\Drawings\Station\Interchange\Cross Sections\2583+50.00.dwg



STA 2583+50.00



USER NAME	= tvogler	DESIGNED	- T.VOGLER	REVISED	-
		DRAWN	- T.VOGLER	REVISED	-
PLOT SCALE	= 0.16666667 1/ in.	CHECKED	- J.TARDY	REVISED	-
PLOT DATE	= 3/30/2023	DATE	- 03/31/2023	REVISED	-

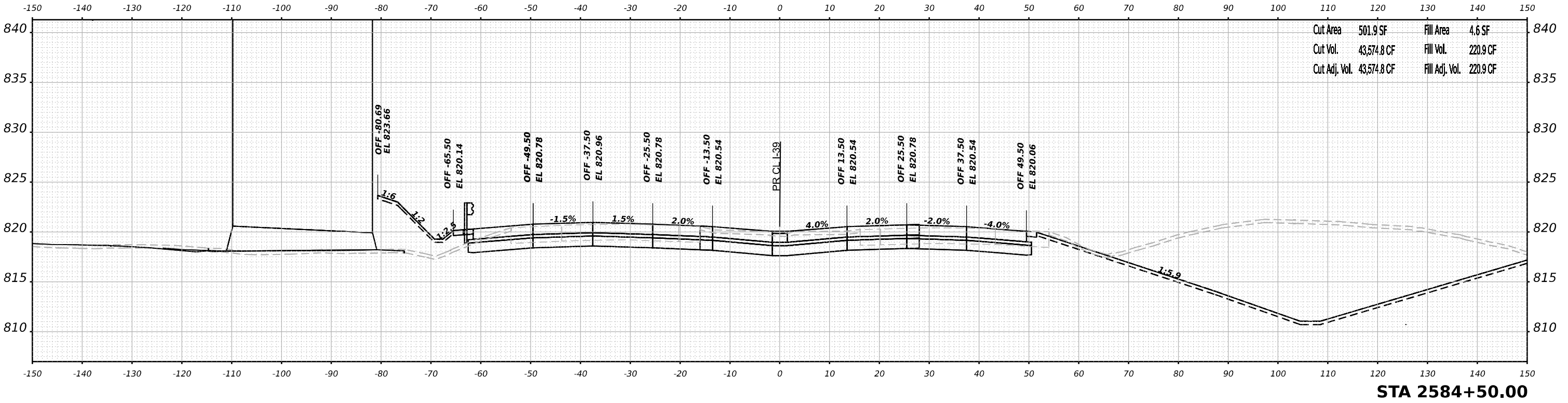
STATE OF ILLINOIS
DEPARTMENT OF TRANSPORTATION

**CROSS SECTIONS
US 20 STAGE 4**

SCALE: N/A SHEET 22 OF 104 SHEETS STA. 2583+50.00 TO STA. 2583+50.00

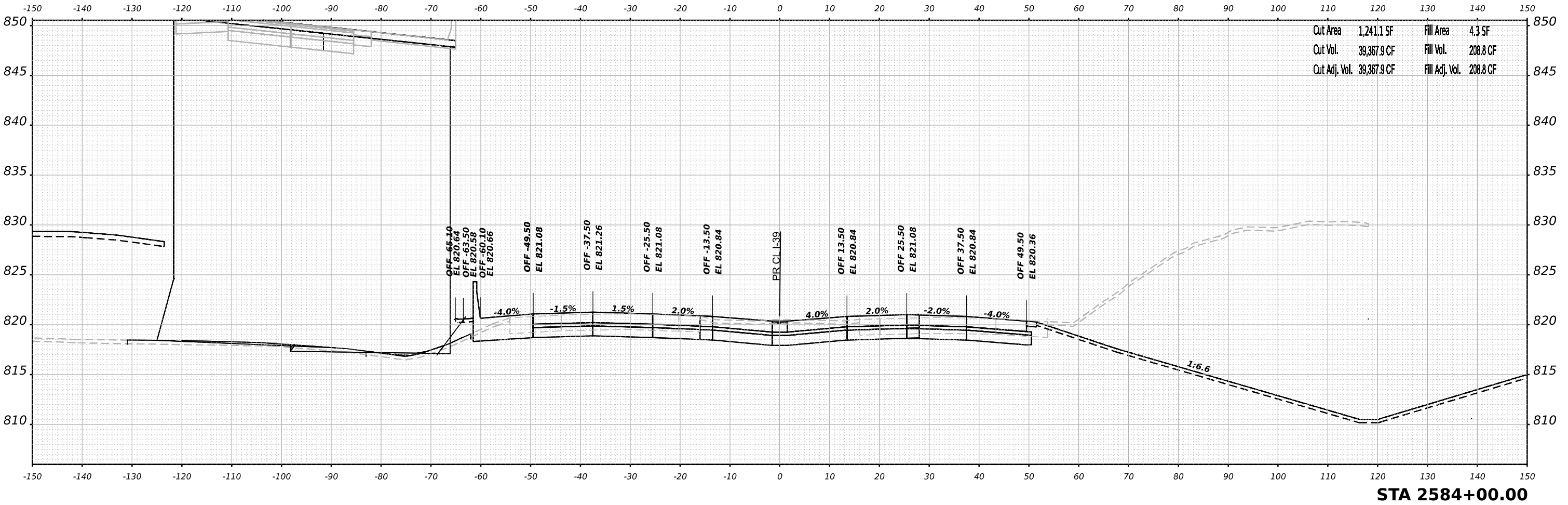
F.A.I. RTE.	SECTION	COUNTY	TOTAL SHEETS	SHEET NO.
39	(201-3)K	WINNEBAGO	2192	1287
CONTRACT NO. 64B13				
ILLINOIS FED. AID PROJECT				

FINAL SURVEY NO.	SURVEYED	DATE
NOTE BOOK	PLOTTED	BY
NO.	TEMPLATE	
	AREAS CHECKED	
	AREAS CHECKED	



STA 2584+50.00

ORIGINAL SURVEY NO.	SURVEYED	DATE
NOTE BOOK	PLOTTED	BY
NO.	TEMPLATE	
	AREAS CHECKED	
	AREAS CHECKED	



STA 2584+00.00

MODEL: PA-30_X5 - 2584+00.00 (Sheet)
 FILE NAME: p:\benesch\paw\benesch\paw\Documents\708008108\001\Eng_Docs\Design\System_Interchange\Cross_Sections\024813-Cor1-39-SI-X5-Stage1.dgn



USER NAME = tvogler	DESIGNED - T.VOGLER	REVISED -
PLOT SCALE = 0.16666667 1/ in.	DRAWN - T.VOGLER	REVISED -
PLOT DATE = 4/26/2023	CHECKED - J.TARDY	REVISED -
	DATE - 03/31/2023	REVISED -

STATE OF ILLINOIS
 DEPARTMENT OF TRANSPORTATION

**CROSS SECTIONS
 US 20 STAGE 4**

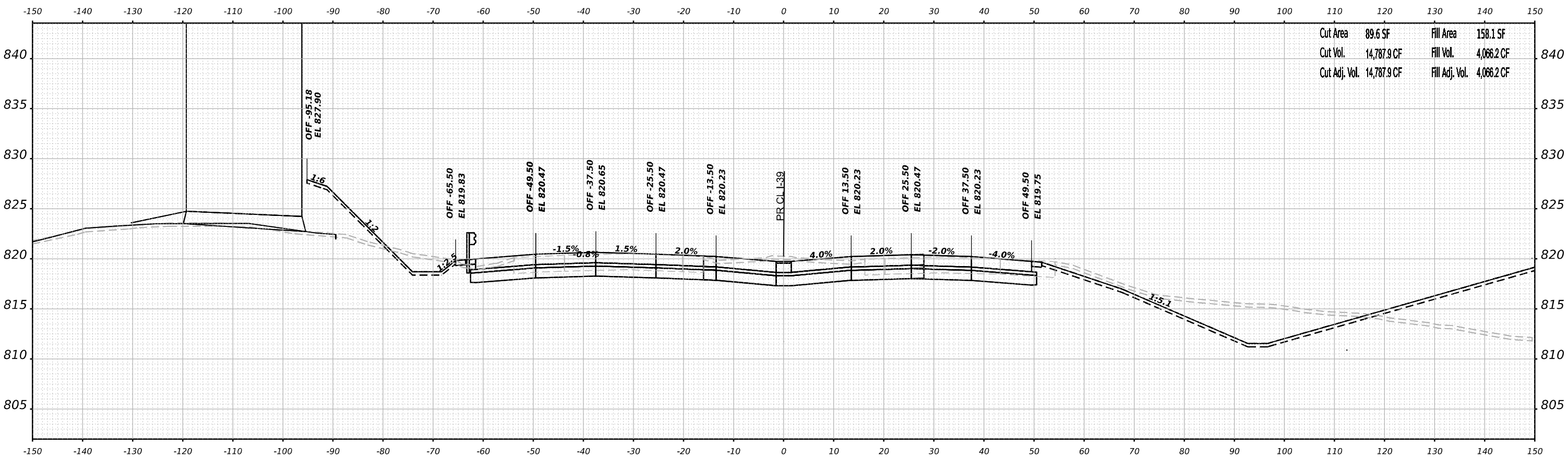
SCALE: N/A SHEET 23 OF 104 SHEETS STA. 2584+00.00 TO STA. 2584+50.00

F.A.I. RTE. 39	SECTION (201-3)K	COUNTY WINNEBAGO	TOTAL SHEETS 2192	SHEET NO. 1288
			CONTRACT NO. 64B13	
ILLINOIS FED. AID PROJECT				

FINAL SURVEY NO.	SURVEYED	DATE
NOTE BOOK	PLOTTED	BY
AREAS CHECKED	TEMPLATE	
	AREAS	
	AREAS CHECKED	

ORIGINAL SURVEY NO.	SURVEYED	DATE
NOTE BOOK	PLOTTED	BY
AREAS CHECKED	TEMPLATE	
	AREAS	
	AREAS CHECKED	

MODEL: P:\30_95-2585+00.00 (Sheet)
 FILE NAME: p:\30_95-2585+00.00 (Sheet)\Documents\708008108\001\Eng\Drawings\System\Interchange\Cross Sections\02585+00.00-139-51-S-Stage4.dgn



STA 2585+00.00



USER NAME	= tvogler	DESIGNED	- T.VOGLER	REVISED	-
PLOT SCALE	= 0.16666667"/in.	DRAWN	- T.VOGLER	REVISED	-
PLOT DATE	= 4/26/2023	CHECKED	- J.TARDY	REVISED	-
		DATE	- 03/31/2023	REVISED	-

STATE OF ILLINOIS
DEPARTMENT OF TRANSPORTATION

**CROSS SECTIONS
US 20 STAGE 4**

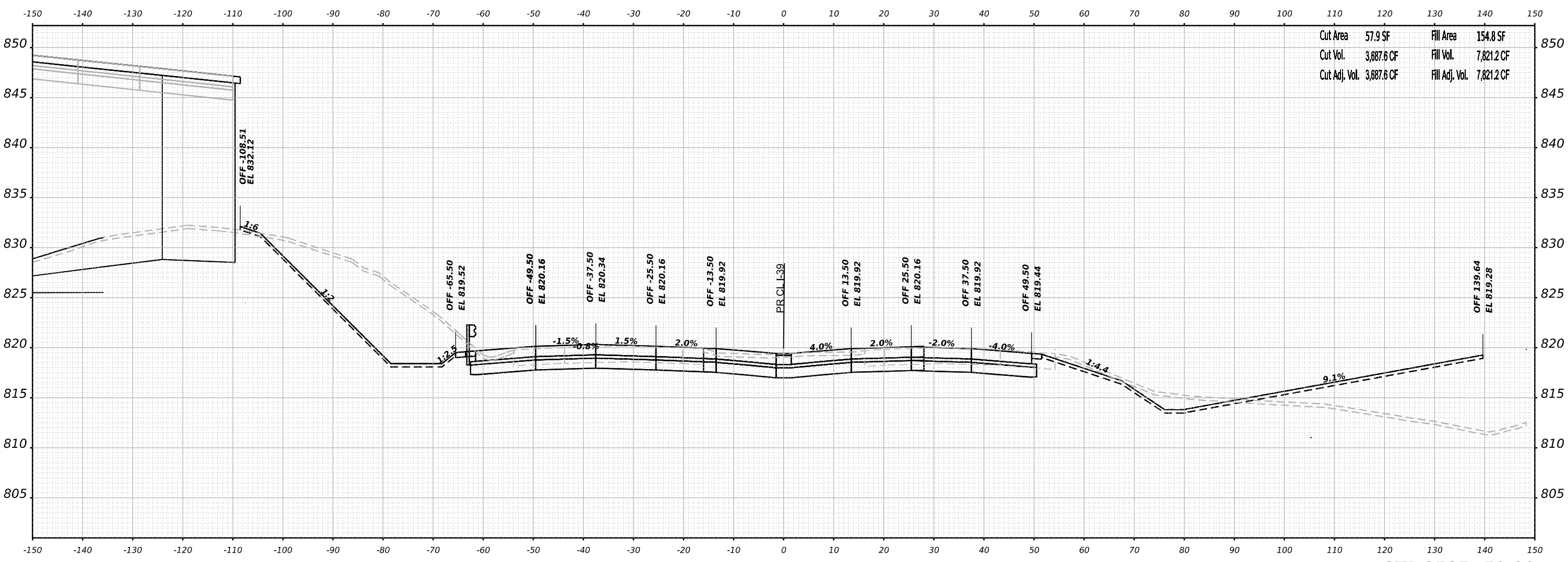
SCALE: N/A SHEET 24 OF 104 SHEETS STA. 2585+00.00 TO STA. 2585+00.00

F.A.I. RTE.	SECTION	COUNTY	TOTAL SHEETS	SHEET NO.
39	(201-3)K	WINNEBAGO	2192	1289
CONTRACT NO. 64B13				
ILLINOIS FED. AID PROJECT				

FINAL SURVEY NO.	SURVEYED PLOTTED AREAS CHECKED	DATE
NOTE BOOK	TEMPLATE	
	AREAS CHECKED	

ORIGINAL SURVEY NO.	SURVEYED PLOTTED AREAS CHECKED	DATE
NOTE BOOK	TEMPLATE	
	AREAS CHECKED	

MODEL: P:\19_05_2585+50.00 (Sheet)
 FILE NAME: p:\19_05_2585+50.00 (Sheet)\Documents\19052585+50.00\Eng\Drawings\System\Interchange\Cross Sections\2585+50.00-19-05-Stage4.dgn



STA 2585+50.00



USER NAME = tvogler	DESIGNED - T.VOGLER	REVISED -
PLOT SCALE = 0.16666667" / in.	DRAWN - T.VOGLER	REVISED -
PLOT DATE = 4/26/2023	CHECKED - J.TARDY	REVISED -
	DATE - 03/31/2023	REVISED -

STATE OF ILLINOIS
DEPARTMENT OF TRANSPORTATION

**CROSS SECTIONS
US 20 STAGE 4**

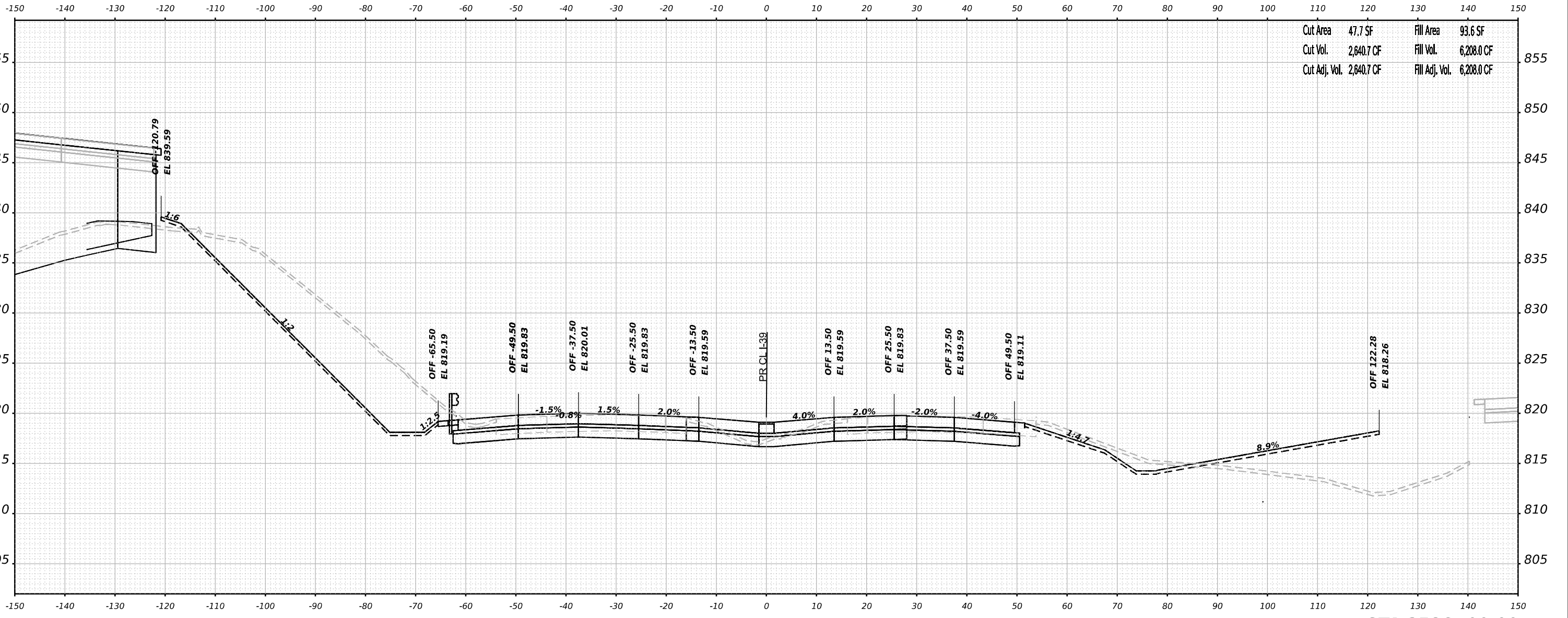
SCALE: N/A SHEET 25 OF 104 SHEETS STA. 2585+50.00 TO STA. 2585+50.00

F.A.I. RTE.	SECTION	COUNTY	TOTAL SHEETS	SHEET NO.
39	(201-3)K	WINNEBAGO	2192	1290
CONTRACT NO. 64B13				
ILLINOIS FED. AID PROJECT				

FINAL SURVEY NO.	SURVEYED AREAS	BY	DATE

ORIGINAL SURVEY NO.	SURVEYED AREAS	BY	DATE

MODEL: PA-39_X5-2586+00.00 (Sheet)
 FILE NAME: p:\Benesch\paw\benesch\paw\Documents\708004108\001\Eng\Drawings\System\Interchange\Cross\Sections\2586+00.00-PA-39-X5-Stage4.dgn



Cut Area	47.7 SF	Fill Area	93.6 SF
Cut Vol.	2,640.7 CF	Fill Vol.	6,208.0 CF
Cut Adj. Vol.	2,640.7 CF	Fill Adj. Vol.	6,208.0 CF

STA 2586+00.00



USER NAME = tvogler	DESIGNED - T.VOGLER	REVISED -
PLOT SCALE = 0.16666667 1/ in.	DRAWN - T.VOGLER	REVISED -
PLOT DATE = 4/26/2023	CHECKED - J.TARDY	REVISED -
	DATE - 03/31/2023	REVISED -

**STATE OF ILLINOIS
DEPARTMENT OF TRANSPORTATION**

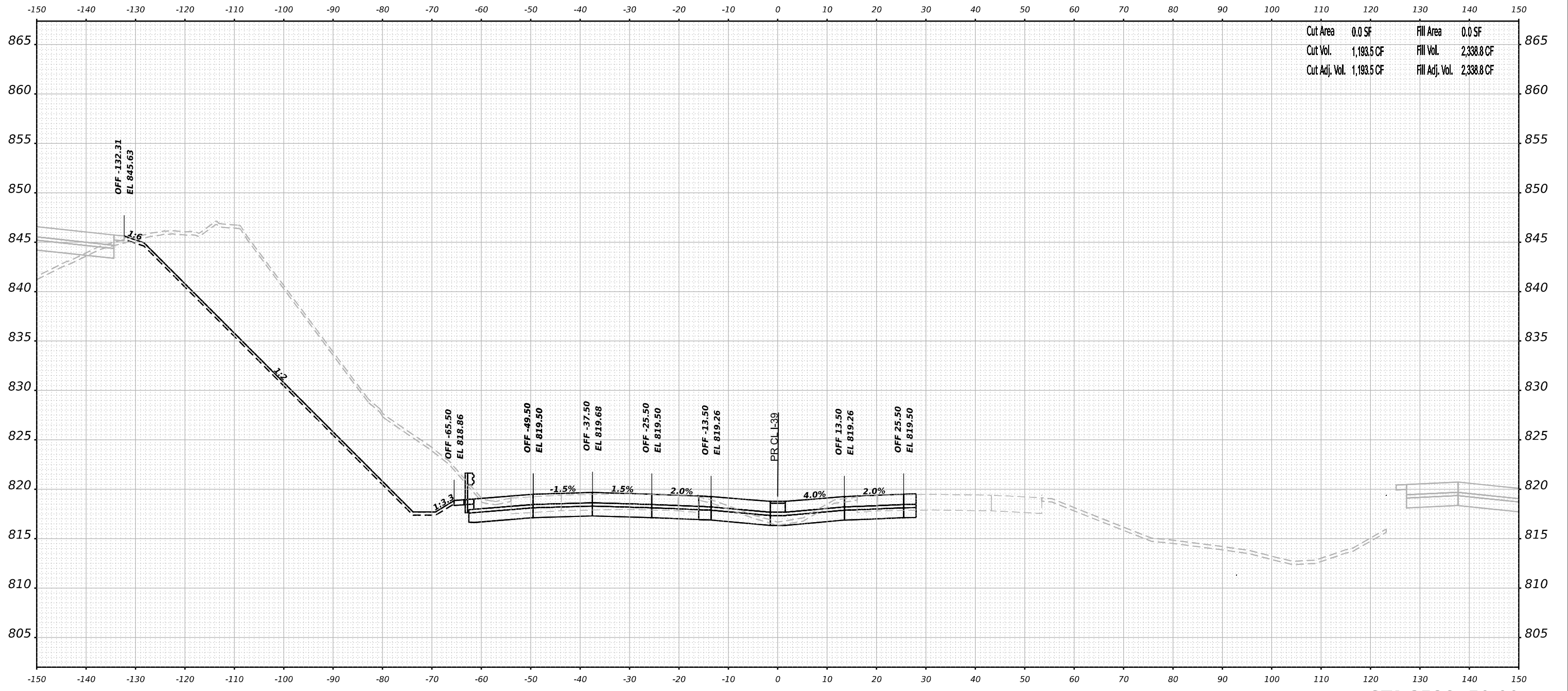
CROSS SECTIONS US 20 STAGE 4	
SCALE: N/A	SHEET 26 OF 104 SHEETS
STA. 2586+00.00 TO STA. 2586+00.00	

F.A.I. RTE. 39	SECTION (201-3)K	COUNTY WINNEBAGO	TOTAL SHEETS 2192	SHEET NO. 1291
CONTRACT NO. 64B13				
ILLINOIS FED. AID PROJECT				

FINAL SURVEY	SURVEYED	DATE
NOTE BOOK	PLOTTED	BY
NO.	TEMPLATE	
	AREAS CHECKED	

ORIGINAL SURVEY	SURVEYED	DATE
NOTE BOOK	PLOTTED	BY
NO.	TEMPLATE	
	AREAS CHECKED	

MODEL: PA-30_XS-2586+50.00 (Sheet)
 FILE NAME: p:\benesch\paw\benesch\paw\Documents\70800810800\01\Eng\Drawings\System\Interchange\Cross Sections\2586+50.00-PA-30-XS-Stage4.dgn



STA 2586+50.00



USER NAME	= tvogler	DESIGNED	- T.VOGLER	REVISED	-
		DRAWN	- T.VOGLER	REVISED	-
PLOT SCALE	= 0.16666667 1/ in.	CHECKED	- J.TARDY	REVISED	-
PLOT DATE	= 3/30/2023	DATE	- 03/31/2023	REVISED	-

STATE OF ILLINOIS
 DEPARTMENT OF TRANSPORTATION

**CROSS SECTIONS
 US 20 STAGE 4**

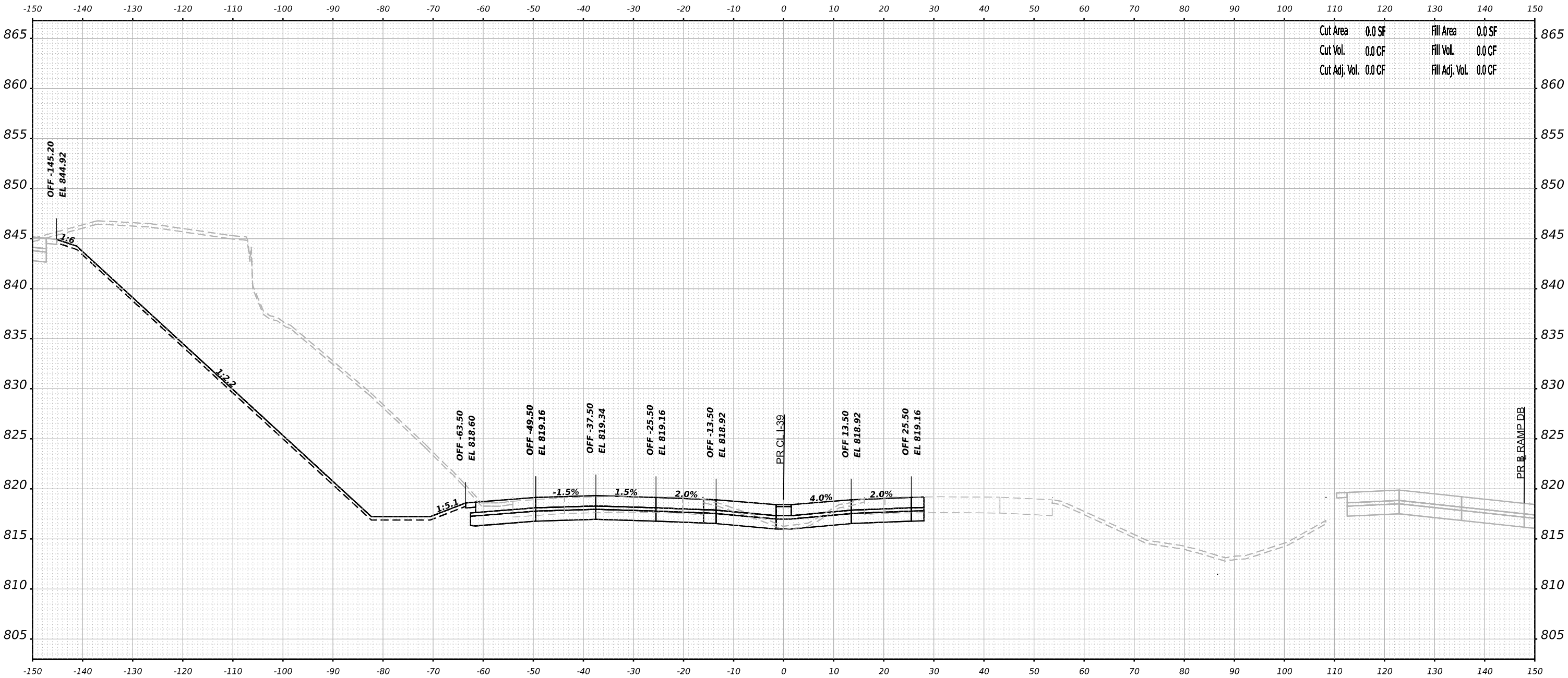
SCALE: N/A SHEET 27 OF 104 SHEETS STA. 2586+50.00 TO STA. 2586+50.00

F.A.I. RTE.	SECTION	COUNTY	TOTAL SHEETS	SHEET NO.
39	(201-3)K	WINNEBAGO	2192	1292
CONTRACT NO. 64B13				
ILLINOIS FED. AID PROJECT				

FINAL SURVEY	SURVEYED	DATE
NOTE BOOK	PLOTTED	BY
NO.	TEMPLATE	
	AREAS CHECKED	
	AREAS CHECKED	

ORIGINAL SURVEY	SURVEYED	DATE
NOTE BOOK	PLOTTED	BY
NO.	TEMPLATE	
	AREAS CHECKED	
	AREAS CHECKED	

MODEL: P:\30_95_2587+00.00 (Sheet)
 FILE NAME: p:\30_95_2587+00.00 (Sheet) \Documents\708095108\00\Eng_Docs\Design\System_Interchange\Cross_Sections\2587+00.00-Cross-4-39-SI-US-Stage4.dgn



STA 2587+00.00



USER NAME	= tvogler	DESIGNED	- T.VOGLER	REVISED	-
		DRAWN	- T.VOGLER	REVISED	-
PLOT SCALE	= 0.16666667 1/ in.	CHECKED	- J.TARDY	REVISED	-
PLOT DATE	= 3/30/2023	DATE	- 03/31/2023	REVISED	-

STATE OF ILLINOIS
DEPARTMENT OF TRANSPORTATION

**CROSS SECTIONS
US 20 STAGE 4**

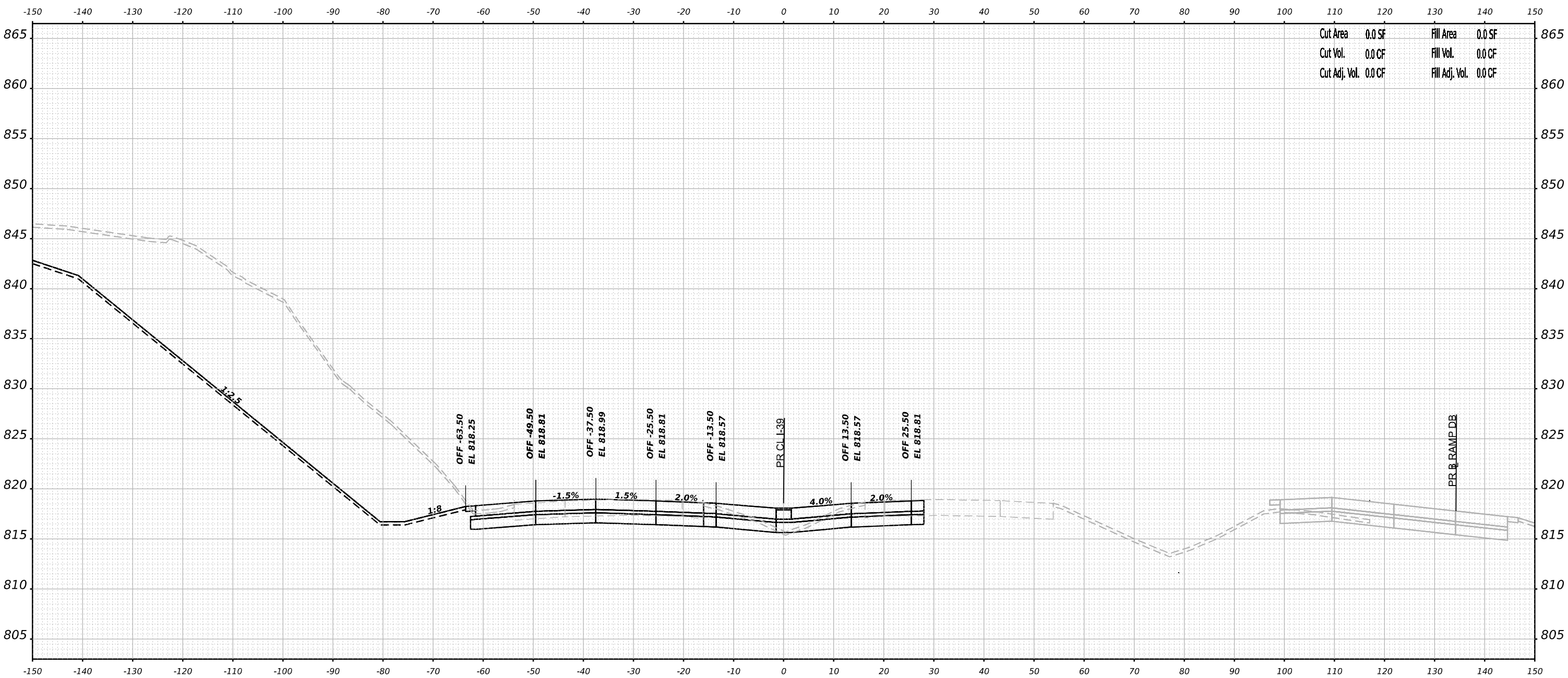
SCALE: N/A SHEET 28 OF 104 SHEETS STA. 2587+00.00 TO STA. 2587+00.00

F.A.I. RTE.	SECTION	COUNTY	TOTAL SHEETS	SHEET NO.
39	(201-3)K	WINNEBAGO	2192	1293
CONTRACT NO. 64B13				
ILLINOIS FED. AID PROJECT				

DATE	
BY	
SURVEYED	
PLOTTED	
TEMPLATE	
AREAS CHECKED	
FINAL SURVEY	
NOTE BOOK	
NO.	

DATE	
BY	
SURVEYED	
PLOTTED	
TEMPLATE	
AREAS CHECKED	
ORIGINAL SURVEY	
NOTE BOOK	
NO.	

MODEL: P:\19_05_2587+50.00 (Sheet)
 FILE NAME: p:\19_05_2587+50.00 (Sheet)\Drawings\19052587+50.00\Eng\Drawings\System\Interchange\Cross Sections\2587+50.00\19-05-2587+50.00.dgn



STA 2587+50.00



USER NAME	= tvogler	DESIGNED	- T.VOGLER	REVISED	-
		DRAWN	- T.VOGLER	REVISED	-
PLOT SCALE	= 0.16666667 1/ in.	CHECKED	- J.TARDY	REVISED	-
PLOT DATE	= 3/30/2023	DATE	- 03/31/2023	REVISED	-

STATE OF ILLINOIS
DEPARTMENT OF TRANSPORTATION

**CROSS SECTIONS
US 20 STAGE 4**

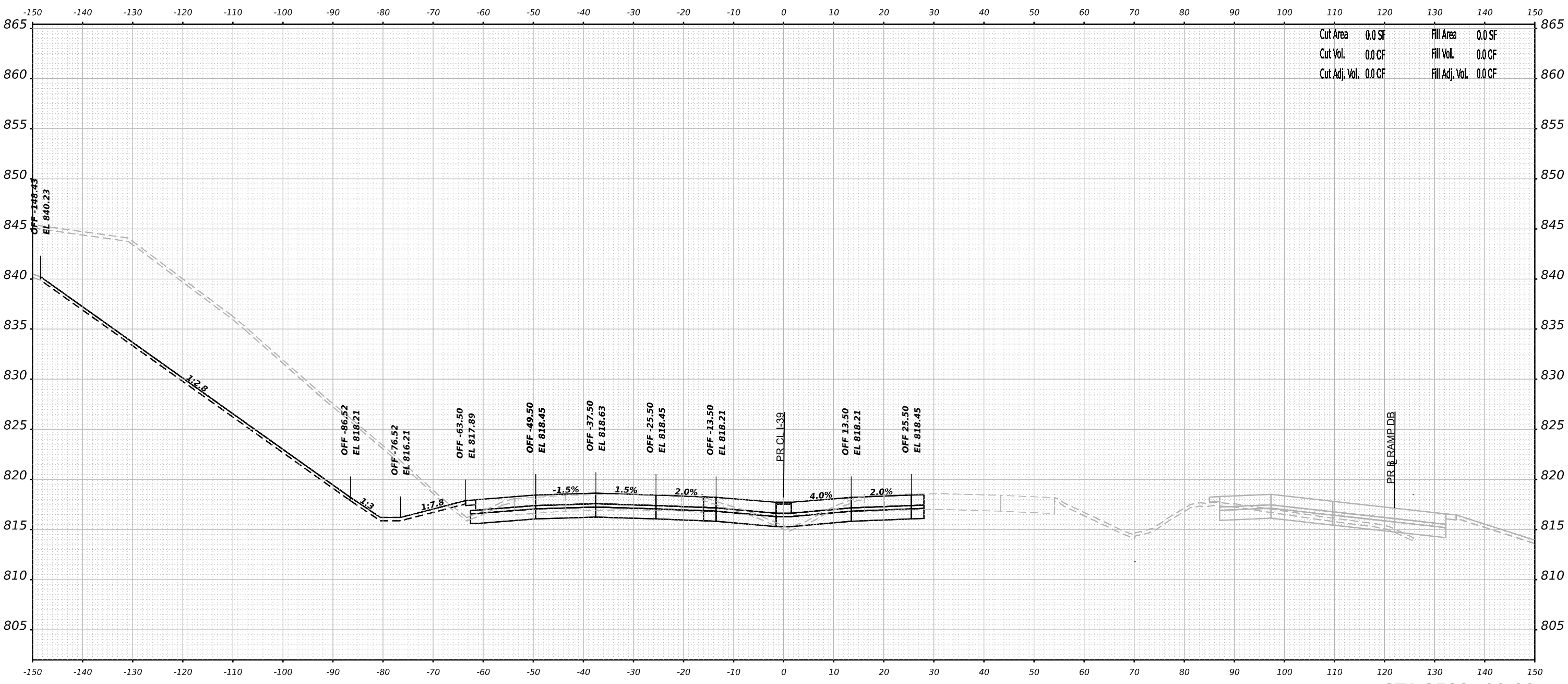
SCALE: N/A SHEET 29 OF 104 SHEETS STA. 2587+50.00 TO STA. 2587+50.00

F.A.I. RTE.	SECTION	COUNTY	TOTAL SHEETS	SHEET NO.
39	(201-3)K	WINNEBAGO	2192	1294
			CONTRACT NO. 64B13	
ILLINOIS FED. AID PROJECT				

FINAL SURVEY NO.	SURVEYED PLOTTED AREAS CHECKED	BY	DATE

ORIGINAL SURVEY NO.	SURVEYED PLOTTED AREAS CHECKED	BY	DATE

MODEL: P:\30_05_2588+00.00 (Sheet)
 FILE NAME: p:\30_05_2588+00.00 (Sheet)
 D:\Documents\708095108\001\Eng\Drawings\System\Interchange\Cross Sections\2588+00.00\2588+00.00-Cross-Sections\2588+00.00-Cross-Sections.dgn



Cut Area	0.0 SF	Fill Area	0.0 SF
Cut Vol.	0.0 CF	Fill Vol.	0.0 CF
Cut Adj. Vol.	0.0 CF	Fill Adj. Vol.	0.0 CF

STA 2588+00.00



USER NAME	= tvogler	DESIGNED	- T.VOGLER	REVISED	-
		DRAWN	- T.VOGLER	REVISED	-
PLOT SCALE	= 0.16666667 1/ in.	CHECKED	- J.TARDY	REVISED	-
PLOT DATE	= 3/30/2023	DATE	- 03/31/2023	REVISED	-

STATE OF ILLINOIS
DEPARTMENT OF TRANSPORTATION

**CROSS SECTIONS
US 20 STAGE 4**

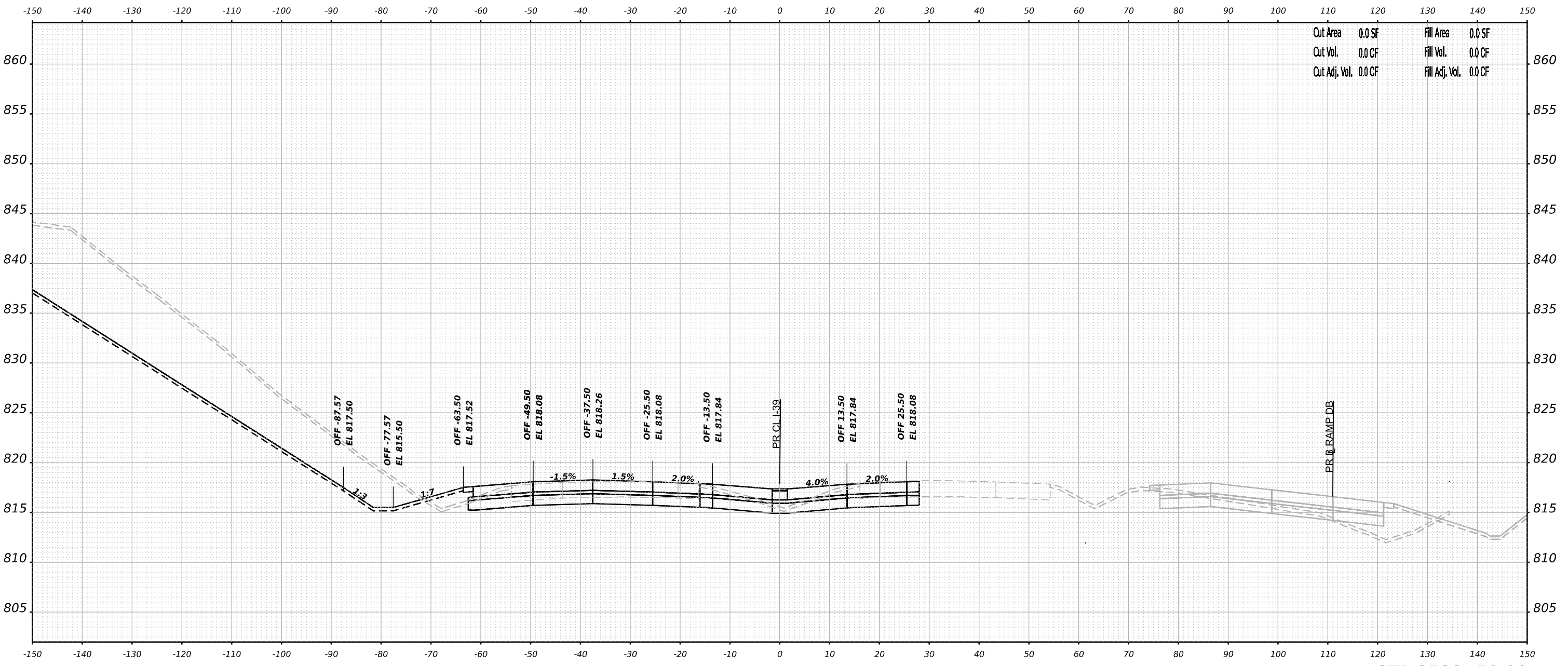
SCALE: N/A SHEET 30 OF 104 SHEETS STA. 2588+00.00 TO STA. 2588+00.00

F.A.I. RTE.	SECTION	COUNTY	TOTAL SHEETS	SHEET NO.
39	(201-3)K	WINNEBAGO	2192	1295
CONTRACT NO. 64B13				
ILLINOIS FED. AID PROJECT				

DATE
BY
SURVEYED
PLOTTED
TEMPLATE
AREAS
AREAS CHECKED
FINAL SURVEY NO.
NOTE BOOK NO.

DATE
BY
SURVEYED
PLOTTED
TEMPLATE
AREAS
AREAS CHECKED
ORIGINAL SURVEY NO.
NOTE BOOK NO.

MODEL: PA-30_XS-2588+50.00 (Sheet)
 FILE NAME: j:\benesch\pw\benesch.com\benesch-pw\2\Documents\70809510800\01\Eng_Docs\Design\System_Interchange\Cross_Sections\0246413-Cor-1-39-St-1\XS-Stage4.dgn



Cut Area 0.0 SF
 Cut Vol. 0.0 CF
 Cut Adj. Vol. 0.0 CF
 Fill Area 0.0 SF
 Fill Vol. 0.0 CF
 Fill Adj. Vol. 0.0 CF

STA 2588+50.00



USER NAME = tvogler
 DESIGNED - T.VOGLER
 DRAWN - T.VOGLER
 CHECKED - J.TARDY
 DATE - 03/31/2023
 PLOT SCALE = 0.16666667" / 1"
 PLOT DATE = 3/30/2023

REVISED -
 REVISED -
 REVISED -
 REVISED -

STATE OF ILLINOIS
 DEPARTMENT OF TRANSPORTATION

CROSS SECTIONS
 US 20 STAGE 4

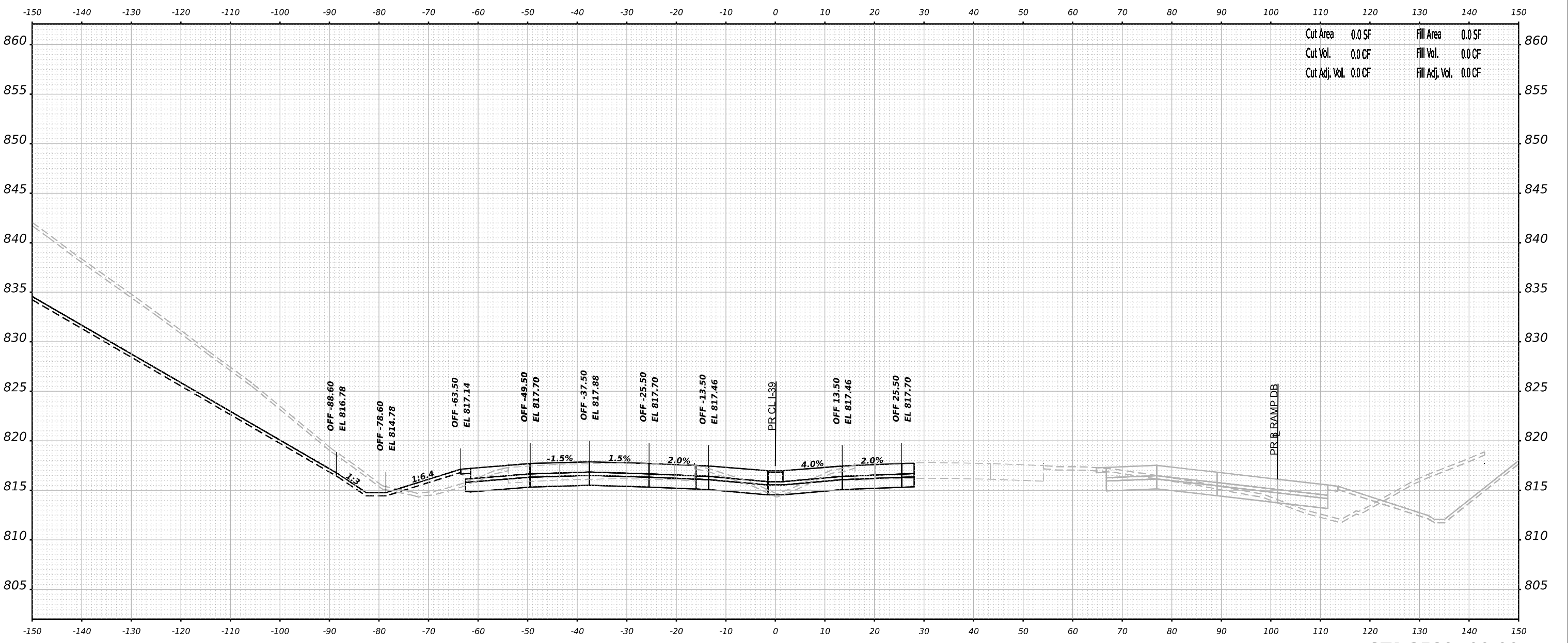
SCALE: N/A SHEET 31 OF 104 SHEETS STA. 2588+50.00 TO STA. 2588+50.00

F.A.I. RTE.	SECTION	COUNTY	TOTAL SHEETS	SHEET NO.
39	(201-3)K	WINNEBAGO	2192	1296
CONTRACT NO. 64B13				
ILLINOIS FED. AID PROJECT				

FINAL SURVEY NO.	SURVEYED	DATE
NOTE BOOK	PLOTTED	
	TEMPLATE	
	AREAS CHECKED	

ORIGINAL SURVEY NO.	SURVEYED	DATE
NOTE BOOK	PLOTTED	
	TEMPLATE	
	AREAS CHECKED	

MODEL: P:\30_95_2589+00.00 (Sheet)
 FILE NAME: p:\30_95_2589+00.00 (Sheet)\Documents\70800911080001\Eng_Docs\Design\System_Interchange\Cross_Sections\2589+00.00-13-Cor-139-SI-VS-Stage4.dgn



Cut Area	0.0 SF	Fill Area	0.0 SF
Cut Vol.	0.0 CF	Fill Vol.	0.0 CF
Cut Adj. Vol.	0.0 CF	Fill Adj. Vol.	0.0 CF

STA 2589+00.00



USER NAME	= tvogler	DESIGNED	- T.VOGLER	REVISED	-
		DRAWN	- T.VOGLER	REVISED	-
PLOT SCALE	= 0.16666667 1/ in.	CHECKED	- J.TARDY	REVISED	-
PLOT DATE	= 3/30/2023	DATE	- 03/31/2023	REVISED	-

STATE OF ILLINOIS
DEPARTMENT OF TRANSPORTATION

**CROSS SECTIONS
US 20 STAGE 4**

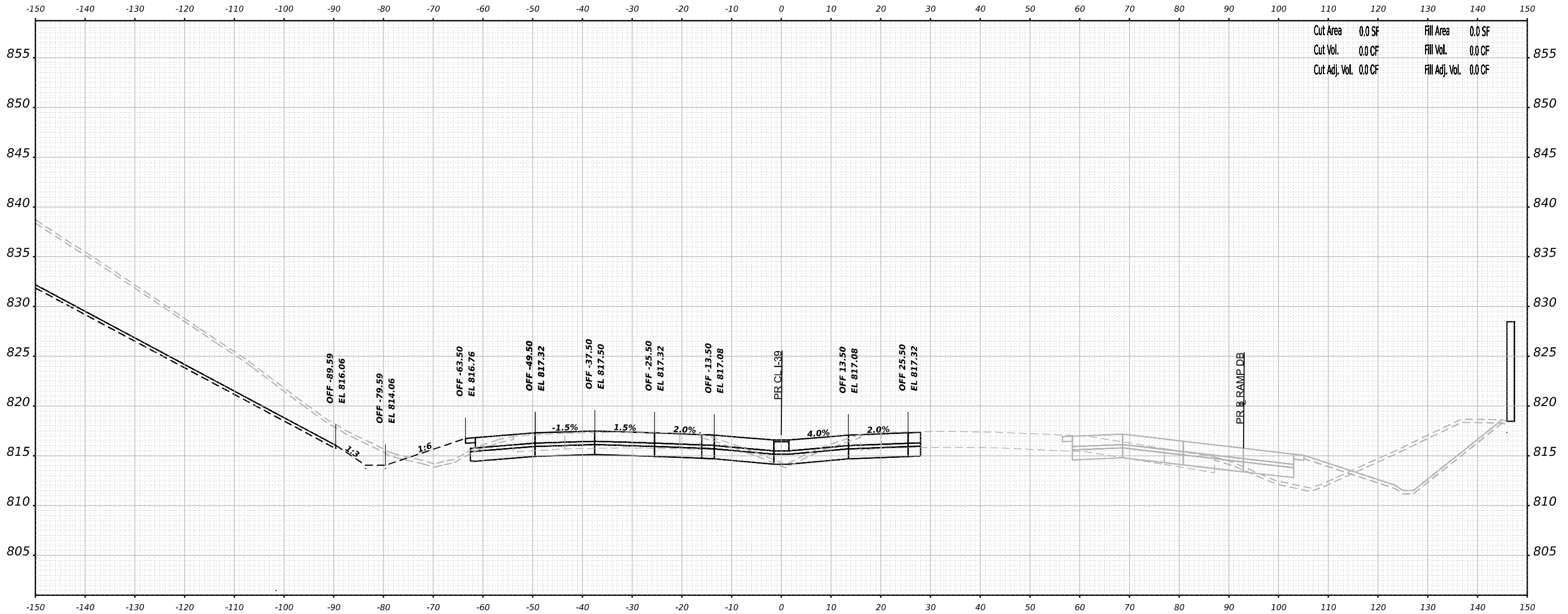
SCALE:	N/A	SHEET	32	OF	104	SHEETS	STA. 2589+00.00	TO	STA. 2589+00.00
--------	-----	-------	----	----	-----	--------	-----------------	----	-----------------

F.A.I. RTE.	SECTION	COUNTY	TOTAL SHEETS	SHEET NO.
39	(201-3)K	WINNEBAGO	2192	1297
CONTRACT NO. 64B13				
ILLINOIS FED. AID PROJECT				

FINAL SURVEY NO.	SURVEYED PLOTTED AREAS CHECKED	BY	DATE

ORIGINAL SURVEY NO.	SURVEYED PLOTTED AREAS CHECKED	BY	DATE

MODEL: PA-30_XS-2589+50.00 (Sheet)
 FILE NAME: p:\benesch\paw\benesch\paw\Documents\70805\10800\00\Eng\Drawings\System\Interchange\Cross Sections\2589+50.00\2589+50.00.dgn



STA 2589+50.00



USER NAME = tvogler	DESIGNED - T.VOGLER	REVISED -
PLOT SCALE = 0.16666667 1/ in.	DRAWN - T.VOGLER	REVISED -
PLOT DATE = 3/30/2023	CHECKED - J.TARDY	REVISED -
	DATE - 03/31/2023	REVISED -

STATE OF ILLINOIS
 DEPARTMENT OF TRANSPORTATION

**CROSS SECTIONS
 US 20 STAGE 4**

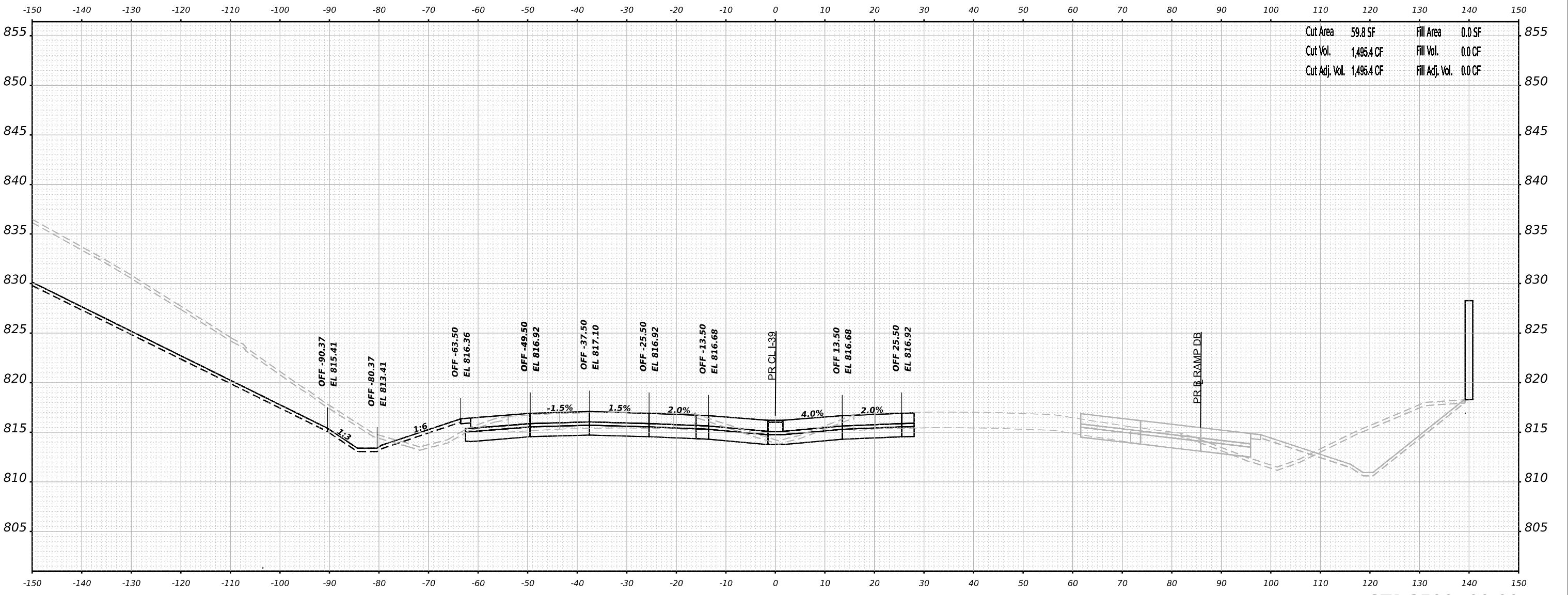
SCALE: N/A SHEET 33 OF 104 SHEETS STA. 2589+50.00 TO STA. 2589+50.00

F.A.I. RTE. 39	SECTION (201-3)K	COUNTY WINNEBAGO	TOTAL SHEETS 2192	SHEET NO. 1298
			CONTRACT NO. 64B13	
ILLINOIS FED. AID PROJECT				

FINAL SURVEY NO.	SURVEYED AREAS	BY	DATE
NOTE BOOK	PLOTTED TEMPLATE		
	AREAS CHECKED		

ORIGINAL SURVEY NO.	SURVEYED AREAS	BY	DATE
NOTE BOOK	PLOTTED TEMPLATE		
	AREAS CHECKED		

MODEL: P:\30_2590+00.00 (Sheet)
 FILE NAME: p:\benesch\paw\benesch\paw\Documents\708008108\001\Eng_Docs\Design\System_Interchange\Cross_Sections\2590+00.00-139-SI-US-Stage4.dgn



STA 2590+00.00



USER NAME = tvogler	DESIGNED - T.VOGLER	REVISED -
	DRAWN - T.VOGLER	REVISED -
PLOT SCALE = 0.16666667 1/ in.	CHECKED - J.TARDY	REVISED -
PLOT DATE = 3/30/2023	DATE - 03/31/2023	REVISED -

STATE OF ILLINOIS
DEPARTMENT OF TRANSPORTATION

**CROSS SECTIONS
US 20 STAGE 4**

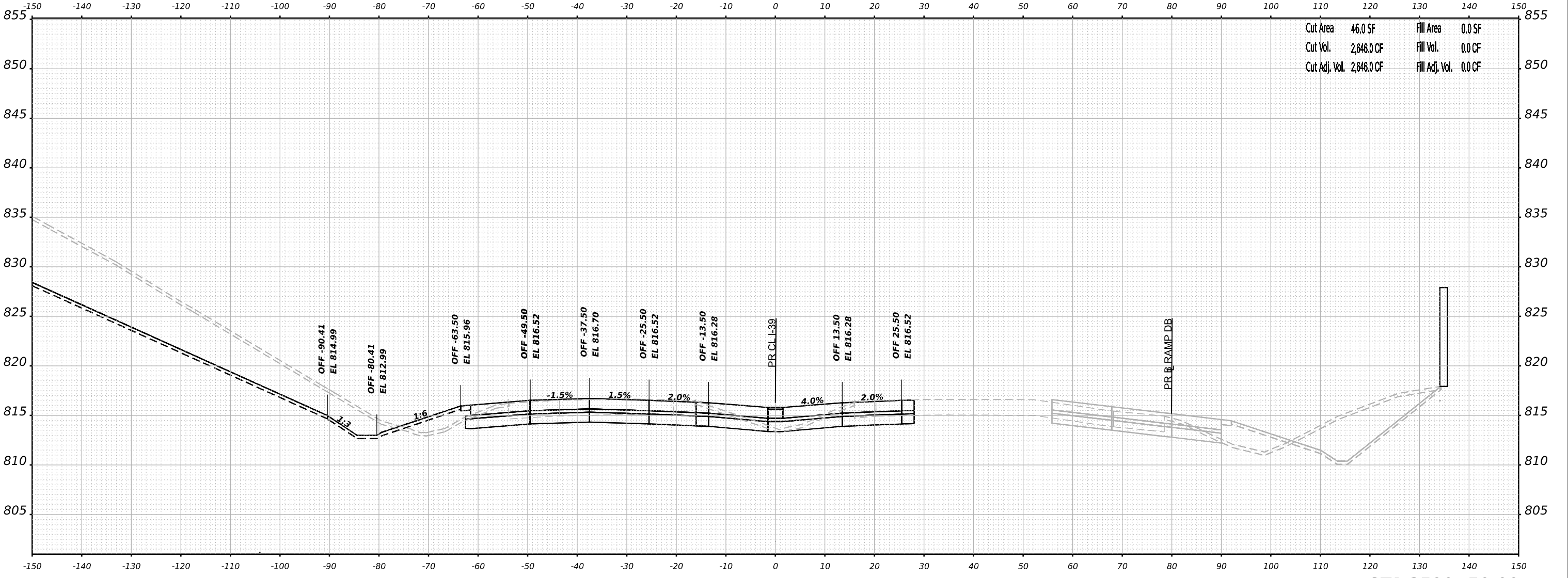
SCALE: N/A SHEET 34 OF 104 SHEETS STA. 2590+00.00 TO STA. 2590+00.00

F.A.I. RTE.	SECTION	COUNTY	TOTAL SHEETS	SHEET NO.
39	(201-3)K	WINNEBAGO	2192	1299
CONTRACT NO. 64B13				
ILLINOIS FED. AID PROJECT				

FINAL SURVEY NO.	SURVEYED AREAS	BY	DATE
NOTE BOOK	PLOTTED TEMPLATE		
	AREAS CHECKED		

ORIGINAL SURVEY NO.	SURVEYED AREAS	BY	DATE
NOTE BOOK	PLOTTED TEMPLATE		
	AREAS CHECKED		

MODEL: P:\A-30_XS-2590+50.00 (Sheet)
 FILE NAME: p:\a\benesch\paw\benesch\paw\Documents\708095108\001\Eng_Docs\Design\System_Interchange\Cross_Sections\024413-Cor-139-SI-XS-Stage4.dgn



STA 2590+50.00



USER NAME = tvogler	DESIGNED - T.VOGLER	REVISED -
	DRAWN - T.VOGLER	REVISED -
PLOT SCALE = 0.16666667 1/ in.	CHECKED - J.TARDY	REVISED -
PLOT DATE = 3/30/2023	DATE - 03/31/2023	REVISED -

STATE OF ILLINOIS
DEPARTMENT OF TRANSPORTATION

**CROSS SECTIONS
US 20 STAGE 4**

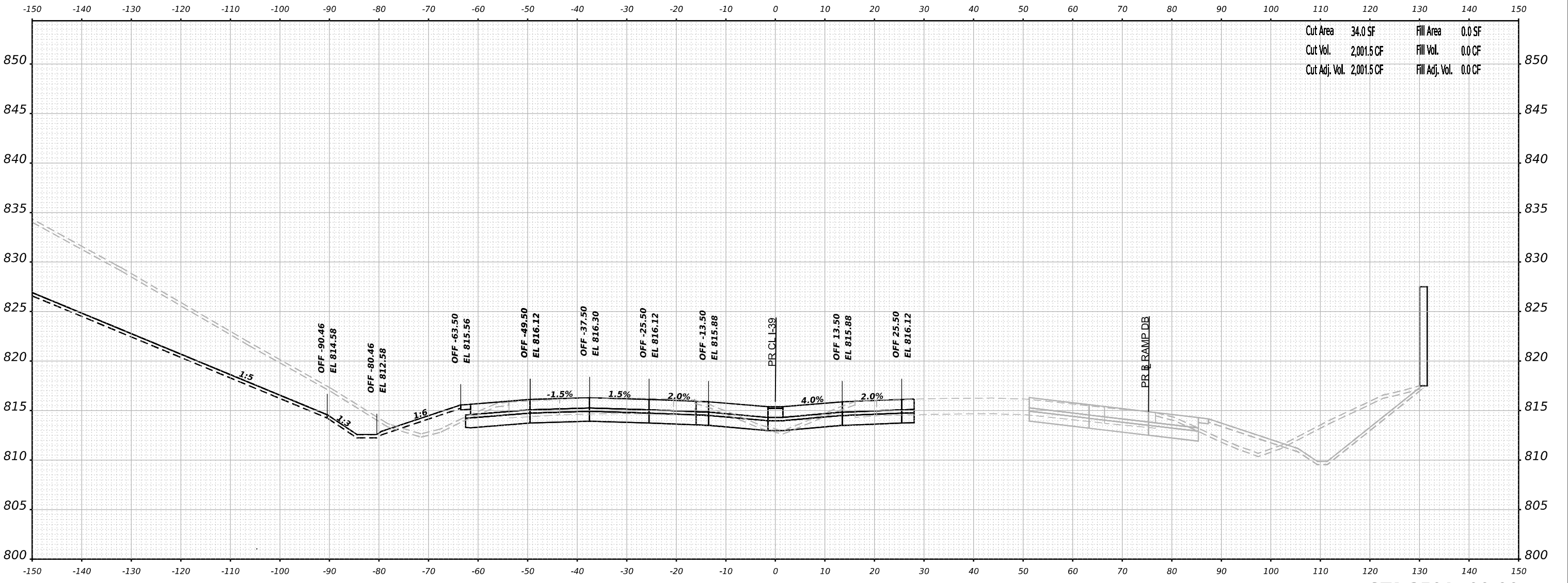
SCALE: N/A SHEET 35 OF 104 SHEETS STA. 2590+50.00 TO STA. 2590+50.00

F.A.I. RTE. 39	SECTION (201-3)K	COUNTY WINNEBAGO	TOTAL SHEETS 2192	SHEET NO. 1300
			CONTRACT NO. 64B13	
ILLINOIS FED. AID PROJECT				

FINAL SURVEY	SURVEYED	DATE
NOTE BOOK	PLOTTED	BY
NO.	TEMPLATE	
	AREAS CHECKED	
	AREAS CHECKED	

ORIGINAL SURVEY	SURVEYED	DATE
NOTE BOOK	PLOTTED	BY
NO.	TEMPLATE	
	AREAS CHECKED	
	AREAS CHECKED	

MODEL: P:\A-30_XS-2591+00.00 (Sheet)
 FILE NAME: p:\benesch\paw\benesch\paw\Documents\708005108\001\Eng_Docs\Design\System_Interchange\Cross_Sections\2591+00.00-Cross-Sections\2591+00.00-Cross-Sections\2591+00.00-Cross-Sections.dgn



Cut Area	34.0 SF	Fill Area	0.0 SF
Cut Vol.	2,001.5 CF	Fill Vol.	0.0 CF
Cut Adj. Vol.	2,001.5 CF	Fill Adj. Vol.	0.0 CF

STA 2591+00.00



USER NAME	= tvogler	DESIGNED	- T.VOGLER	REVISED	-
		DRAWN	- T.VOGLER	REVISED	-
PLOT SCALE	= 0.16666667 1/ in.	CHECKED	- J.TARDY	REVISED	-
PLOT DATE	= 3/30/2023	DATE	- 03/31/2023	REVISED	-

STATE OF ILLINOIS
DEPARTMENT OF TRANSPORTATION

**CROSS SECTIONS
US 20 STAGE 4**

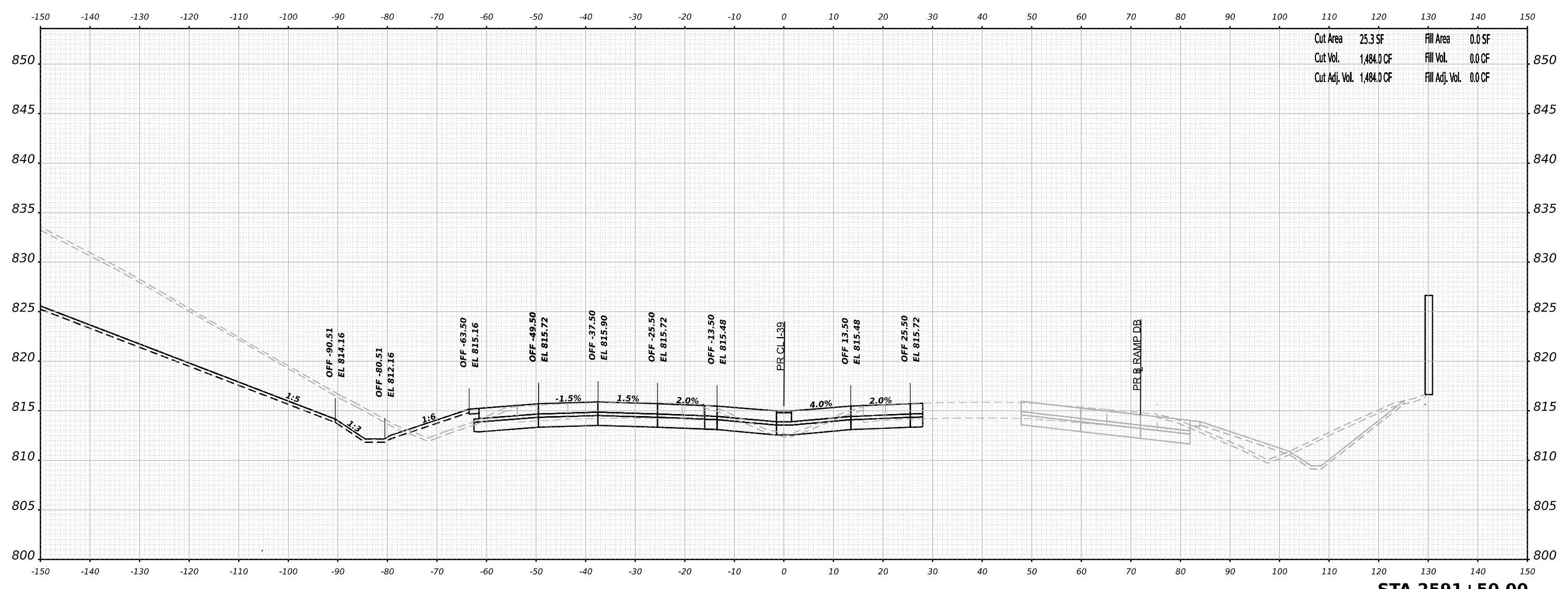
SCALE: N/A SHEET 36 OF 104 SHEETS STA. 2591+00.00 TO STA. 2591+00.00

F.A.I. RTE.	SECTION	COUNTY	TOTAL SHEETS	SHEET NO.
39	(201-3)K	WINNEBAGO	2192	1301
CONTRACT NO. 64B13				
ILLINOIS FED. AID PROJECT				

FINAL SURVEY NO.	SURVEYED AREAS CHECKED	BY	DATE

ORIGINAL SURVEY NO.	SURVEYED AREAS CHECKED	BY	DATE

MODEL: P:\430_05_2591+50.00 (Sheet)
 FILE NAME: p:\430_05_2591+50.00 (Sheet).dgn



STA 2591+50.00



USER NAME	= tvogler	DESIGNED	- T.VOGLER	REVISED	-
DRAWN	- T.VOGLER	REVISIONS	-	REVISIONS	-
PLOT SCALE	= 0.16666667 1/ in.	CHECKED	- J.TARDY	REVISIONS	-
PLOT DATE	= 3/30/2023	DATE	- 03/31/2023	REVISIONS	-

STATE OF ILLINOIS
 DEPARTMENT OF TRANSPORTATION

**CROSS SECTIONS
 US 20 STAGE 4**

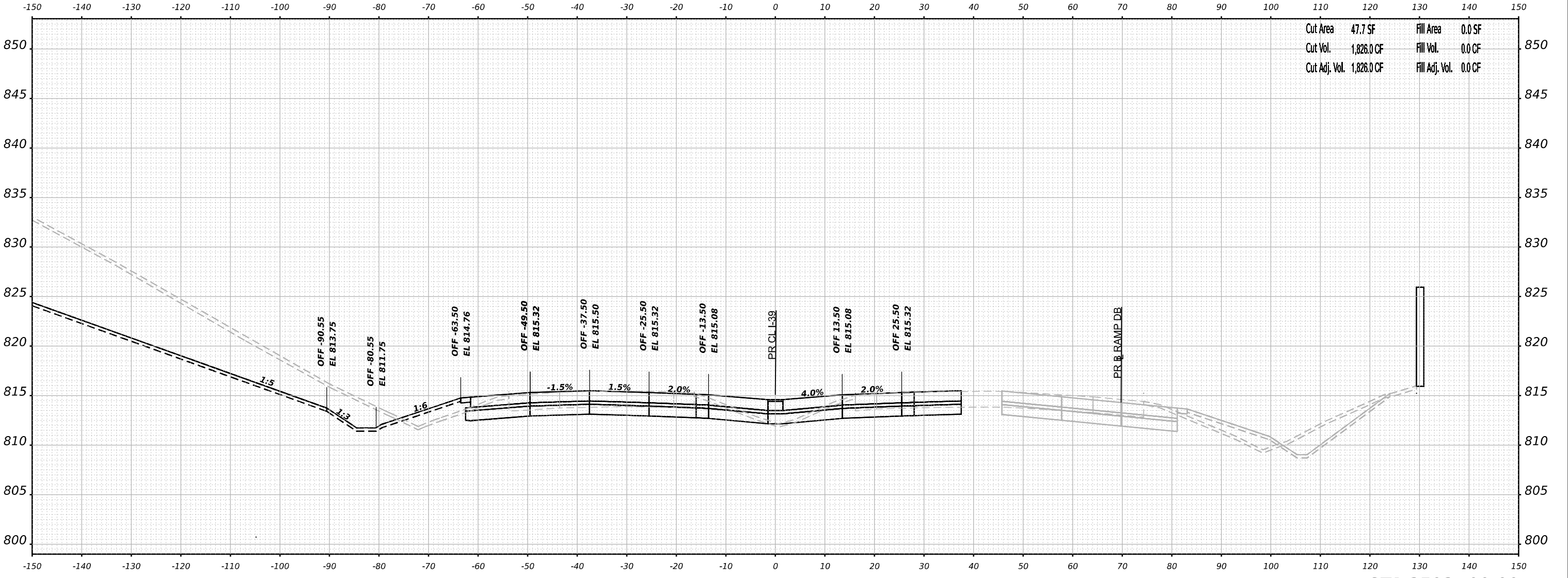
SCALE:	N/A	SHEET	37	OF	104	SHEETS	STA. 2591+50.00	TO	STA. 2591+50.00
--------	-----	-------	----	----	-----	--------	-----------------	----	-----------------

F.A.I. RTE.	SECTION	COUNTY	TOTAL SHEETS	SHEET NO.
39	(201-3)K	WINNEBAGO	2192	1302
CONTRACT NO. 64B13				
ILLINOIS FED. AID PROJECT				

FINAL SURVEY NO.	SURVEYED AREAS CHECKED	BY	DATE

ORIGINAL SURVEY NO.	SURVEYED AREAS CHECKED	BY	DATE

MODEL: P:\A-30_XS-2592+00.00 (Sheet)
 FILE NAME: p:\benesch\paw\benesch\paw\Documents\70809\10800.00\Eng_Docs\Design\System_Interchange\Cross_Sections\024-413-Cor-1-39-SI-XS-Stage4.dgn



Cut Area	47.7 SF	Fill Area	0.0 SF
Cut Vol.	1,826.0 CF	Fill Vol.	0.0 CF
Cut Adj. Vol.	1,826.0 CF	Fill Adj. Vol.	0.0 CF

STA 2592+00.00



USER NAME	= tvogler	DESIGNED	- T.VOGLER	REVISED	-
DRAWN	- T.VOGLER	CHECKED	- J.TARDY	REVISED	-
PLOT SCALE	= 0.16666667 1/ in.	DATE	- 03/31/2023	REVISED	-
PLOT DATE	= 3/30/2023				

STATE OF ILLINOIS
DEPARTMENT OF TRANSPORTATION

**CROSS SECTIONS
US 20 STAGE 4**

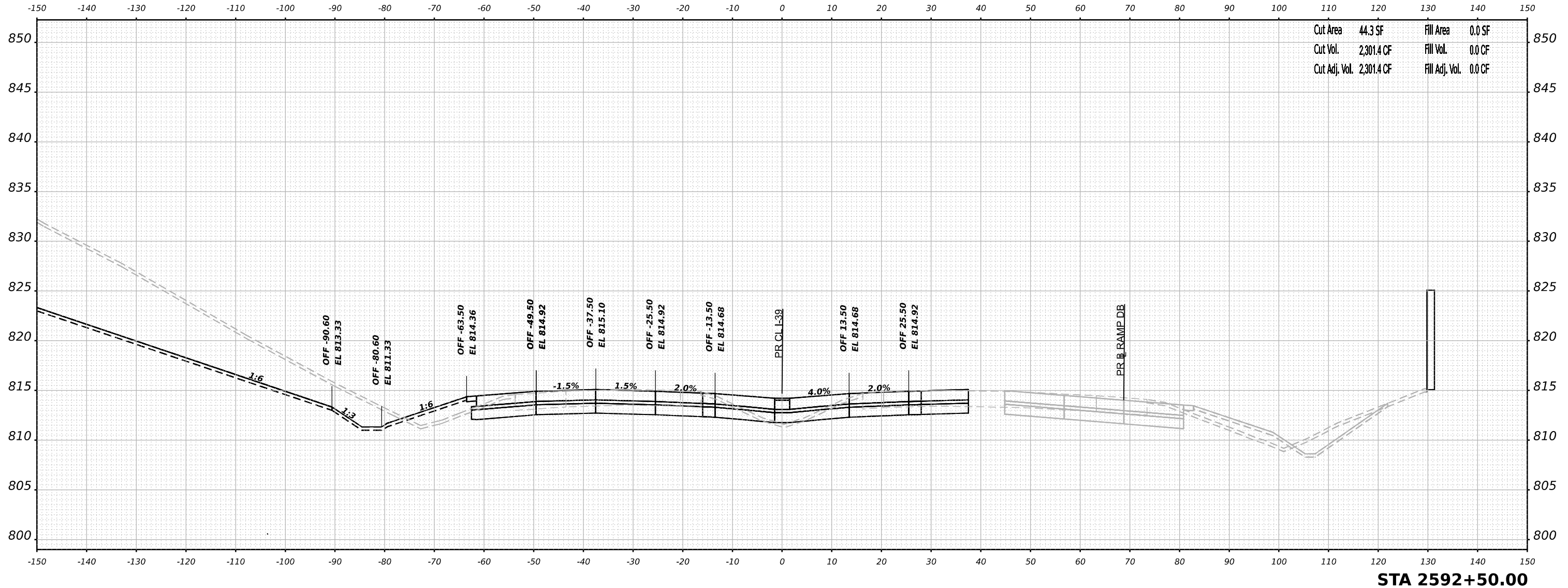
SCALE: N/A SHEET 38 OF 104 SHEETS STA. 2592+00.00 TO STA. 2592+00.00

F.A.I. RTE.	SECTION	COUNTY	TOTAL SHEETS	SHEET NO.
39	(201-3)K	WINNEBAGO	2192	1303
CONTRACT NO. 64B13				
ILLINOIS FED. AID PROJECT				

FINAL SURVEY	SURVEYED	DATE
NOTE BOOK	PLOTTED	BY
NO.	TEMPLATE	
	AREAS CHECKED	

ORIGINAL SURVEY	SURVEYED	DATE
NOTE BOOK	PLOTTED	BY
NO.	TEMPLATE	
	AREAS CHECKED	

MODEL: P:\30_95_2592+50.00 (Sheet)
 FILE NAME: p:\30_95_2592+50.00 (Sheet)\Documents\708095108\001\Eng_Docs\Design\System_Interchange\Cross_Sections\024-013-Cor-139-SI-US-Stage4.dgn



STA 2592+50.00



USER NAME = tvogler	DESIGNED - T.VOGLER	REVISED -
	DRAWN - T.VOGLER	REVISED -
PLOT SCALE = 0.16666667 1/ in.	CHECKED - J.TARDY	REVISED -
PLOT DATE = 3/30/2023	DATE - 03/31/2023	REVISED -

STATE OF ILLINOIS
DEPARTMENT OF TRANSPORTATION

**CROSS SECTIONS
US 20 STAGE 4**

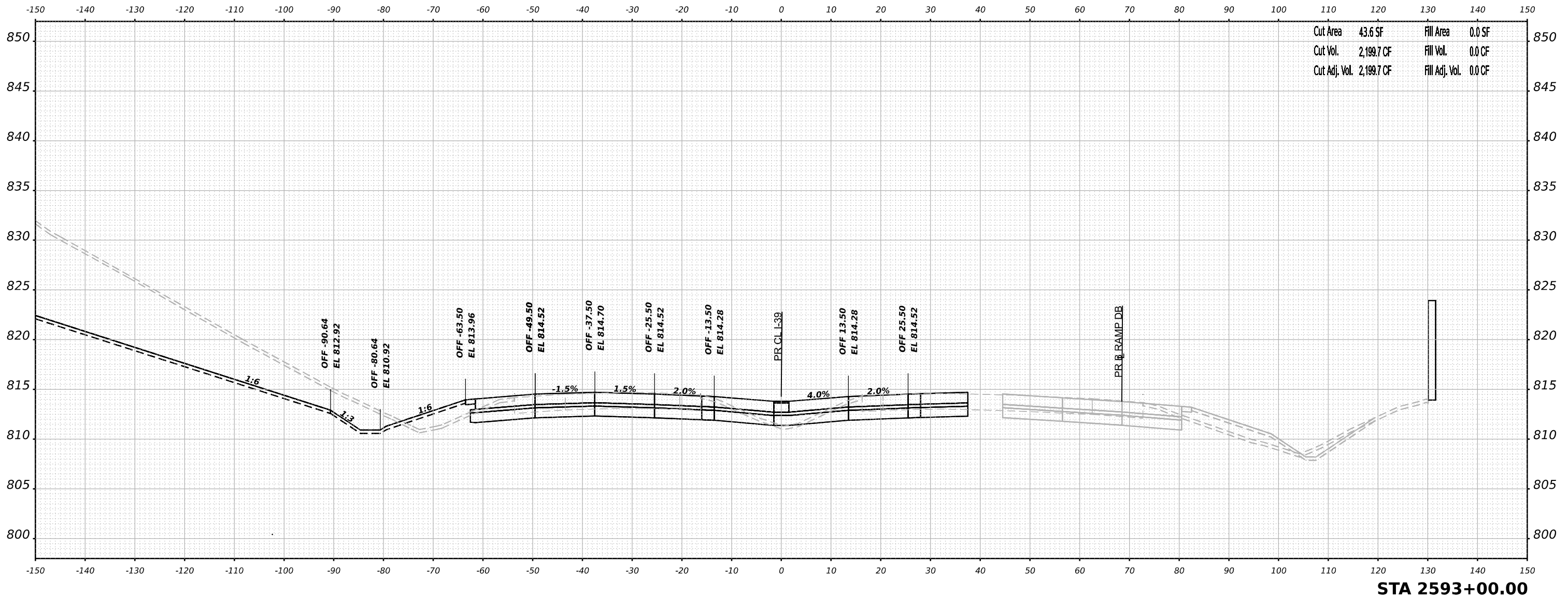
SCALE: N/A SHEET 39 OF 104 SHEETS STA. 2592+50.00 TO STA. 2592+50.00

F.A.I. RTE.	SECTION	COUNTY	TOTAL SHEETS	SHEET NO.
39	(201-3)K	WINNEBAGO	2192	1304
CONTRACT NO. 64B13				
ILLINOIS FED. AID PROJECT				

FINAL SURVEY NO.	SURVEYED AREAS	BY	DATE
NOTE BOOK	PLOTTED AREAS		
	TEMPLATE AREAS		
	CHECKED AREAS		

ORIGINAL SURVEY NO.	SURVEYED AREAS	BY	DATE
NOTE BOOK	PLOTTED AREAS		
	TEMPLATE AREAS		
	CHECKED AREAS		

MODEL: PA-39_05_2593+00.00 (Sheet)
 FILE NAME: p:\benesch\paw\benesch\paw\2\Documents\708095108\00\Eng_Docs\Design\System_Interchange\Cross_Sections\2593+00.00-PA-39-05-Stage4.dgn



STA 2593+00.00



USER NAME	= tvogler	DESIGNED	- T.VOGLER	REVISED	-
DRAWN	- T.VOGLER	CHECKED	- J.TARDY	REVISED	-
PLOT SCALE	= 0.16666667 1/ in.	DATE	- 03/31/2023	REVISED	-
PLOT DATE	= 3/30/2023				

**STATE OF ILLINOIS
DEPARTMENT OF TRANSPORTATION**

**CROSS SECTIONS
US 20 STAGE 4**

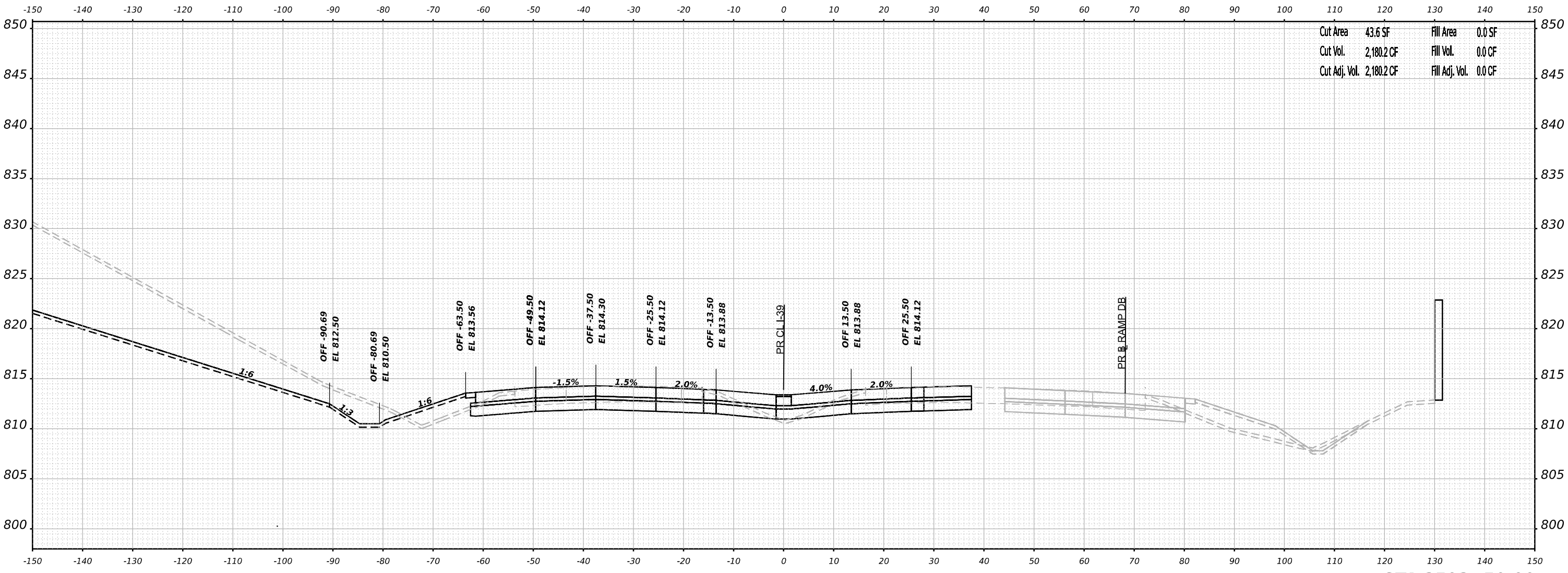
SCALE: N/A SHEET 40 OF 104 SHEETS STA. 2593+00.00 TO STA. 2593+00.00

F.A.I. RTE.	SECTION	COUNTY	TOTAL SHEETS	SHEET NO.
39	(201-3)K	WINNEBAGO	2192	1305
CONTRACT NO. 64B13				
ILLINOIS FED. AID PROJECT				

FINAL SURVEY NO.	SURVEYED	DATE
NOTE BOOK	PLOTTED	
	TEMPLATE	
	AREAS CHECKED	

ORIGINAL SURVEY NO.	SURVEYED	DATE
NOTE BOOK	PLOTTED	
	TEMPLATE	
	AREAS CHECKED	

MODEL: P:\A-30_XS-2593+50.00 (Sheet)
 FILE NAME: p:\a\benesch\paw\benesch\paw\Documents\108005108000\Eng\Docs\Design\System\Interchange\Cross Sections\2593+50.00-Cross-Sections\2593+50.00-Cross-Sections.dgn



STA 2593+50.00



USER NAME = tvogler	DESIGNED - T.VOGLER	REVISED -
	DRAWN - T.VOGLER	REVISED -
PLOT SCALE = 0.16666667 1/ in.	CHECKED - J.TARDY	REVISED -
PLOT DATE = 3/30/2023	DATE - 03/31/2023	REVISED -

STATE OF ILLINOIS
DEPARTMENT OF TRANSPORTATION

**CROSS SECTIONS
US 20 STAGE 4**

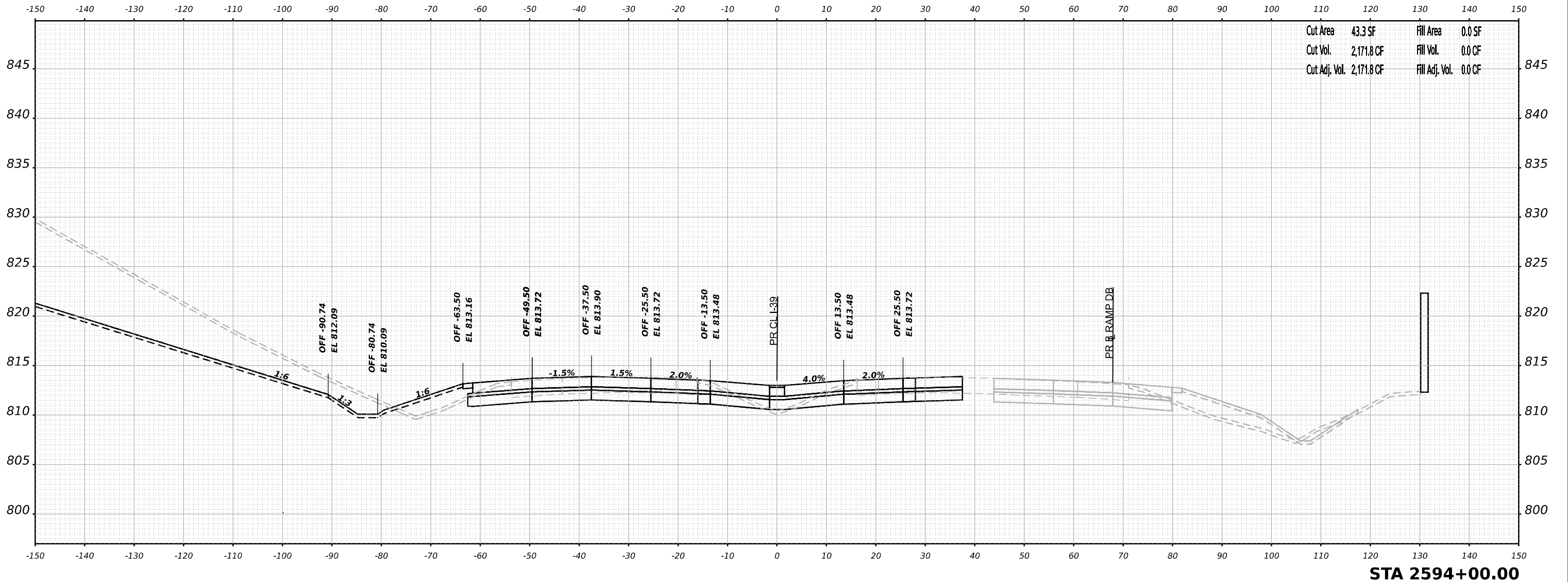
SCALE: N/A SHEET 41 OF 104 SHEETS STA. 2593+50.00 TO STA. 2593+50.00

F.A.I. RTE. 39	SECTION (201-3)K	COUNTY WINNEBAGO	TOTAL SHEETS 2192	SHEET NO. 1306
			CONTRACT NO. 64B13	
ILLINOIS FED. AID PROJECT				

FINAL SURVEY NO.	SURVEYED	DATE
NOTE BOOK	PLOTTED	BY
AREAS CHECKED	TEMPLATE	

ORIGINAL SURVEY NO.	SURVEYED	DATE
NOTE BOOK	PLOTTED	BY
AREAS CHECKED	TEMPLATE	

MODEL: PA-39_05_2594+00.00 (Sheet)
 FILE NAME: p:\benedesch\paw\benesch-2\Documents\208098108\001\Eng Docs\Design\System Interchange\Cross Sections\2594+00.00-PA-39-05-Stages.dgn



Cut Area	43.3 SF	Fill Area	0.0 SF
Cut Vol.	2,171.8 CF	Fill Vol.	0.0 CF
Cut Adj. Vol.	2,171.8 CF	Fill Adj. Vol.	0.0 CF

STA 2594+00.00



USER NAME = tvogler	DESIGNED - T.VOGLER	REVISED -
PLOT SCALE = 0.16666667 1/ in.	DRAWN - T.VOGLER	REVISED -
PLOT DATE = 3/30/2023	CHECKED - J.TARDY	REVISED -
	DATE - 03/31/2023	REVISED -

STATE OF ILLINOIS
DEPARTMENT OF TRANSPORTATION

**CROSS SECTIONS
US 20 STAGE 4**

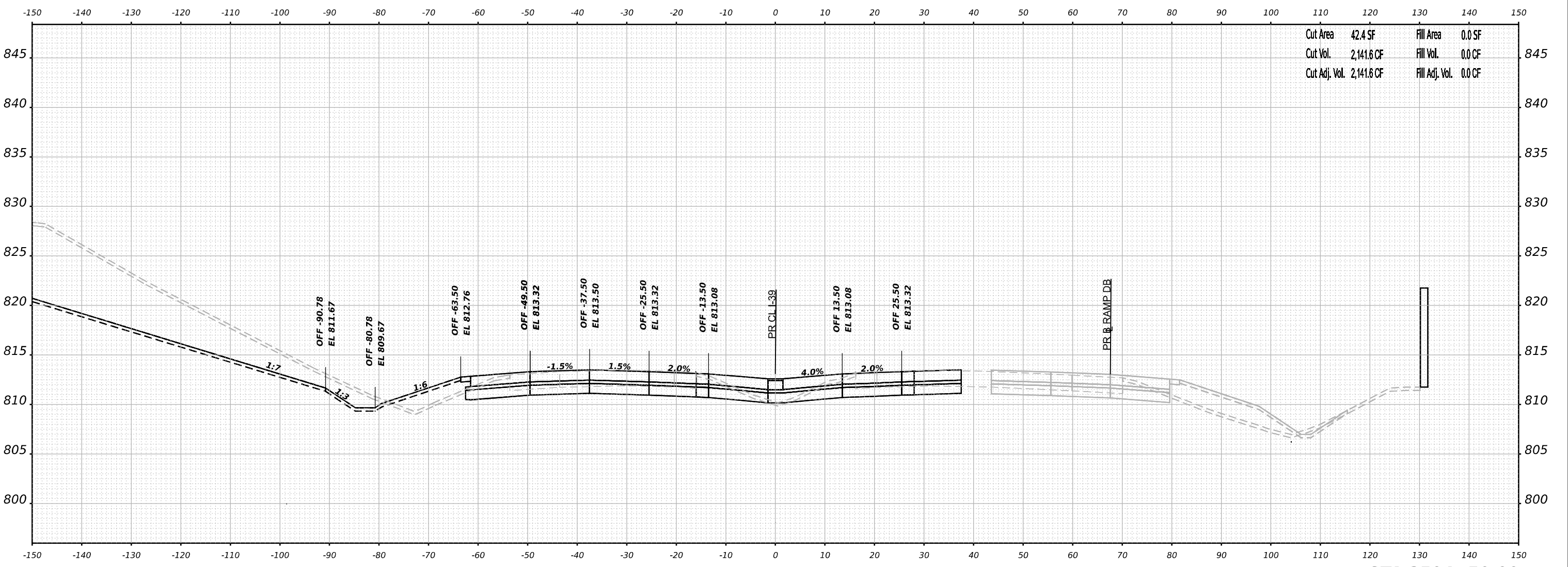
SCALE: N/A SHEET 42 OF 104 SHEETS STA. 2594+00.00 TO STA. 2594+00.00

F.A.I. RTE.	SECTION	COUNTY	TOTAL SHEETS	SHEET NO.
39	(201-3)K	WINNEBAGO	2192	1307
			CONTRACT NO. 64B13	
ILLINOIS FED. AID PROJECT				

FINAL SURVEY NO.	SURVEYED AREAS	BY	DATE
NOTE BOOK NO.	PLOTTED AREAS		
	TEMPLATE AREAS		
	CHECKED AREAS		

ORIGINAL SURVEY NO.	SURVEYED AREAS	BY	DATE
NOTE BOOK NO.	PLOTTED AREAS		
	TEMPLATE AREAS		
	CHECKED AREAS		

MODEL: P:\A30_XS_2594+50.00 (Sheet)
 FILE NAME: p:\benesch\paw\benesch\paw\Documents\708095108\001\Eng_Docs\Design\System_Interchange\Cross_Sections\024813-Cor-139-SI-XS-Stage4.dgn



Cut Area	42.4 SF	Fill Area	0.0 SF
Cut Vol.	2,141.6 CF	Fill Vol.	0.0 CF
Cut Adj. Vol.	2,141.6 CF	Fill Adj. Vol.	0.0 CF

STA 2594+50.00



USER NAME	= tvogler	DESIGNED	- T.VOGLER	REVISED	-
		DRAWN	- T.VOGLER	REVISED	-
PLOT SCALE	= 0.16666667 1/ in.	CHECKED	- J.TARDY	REVISED	-
PLOT DATE	= 3/30/2023	DATE	- 03/31/2023	REVISED	-

STATE OF ILLINOIS
DEPARTMENT OF TRANSPORTATION

**CROSS SECTIONS
US 20 STAGE 4**

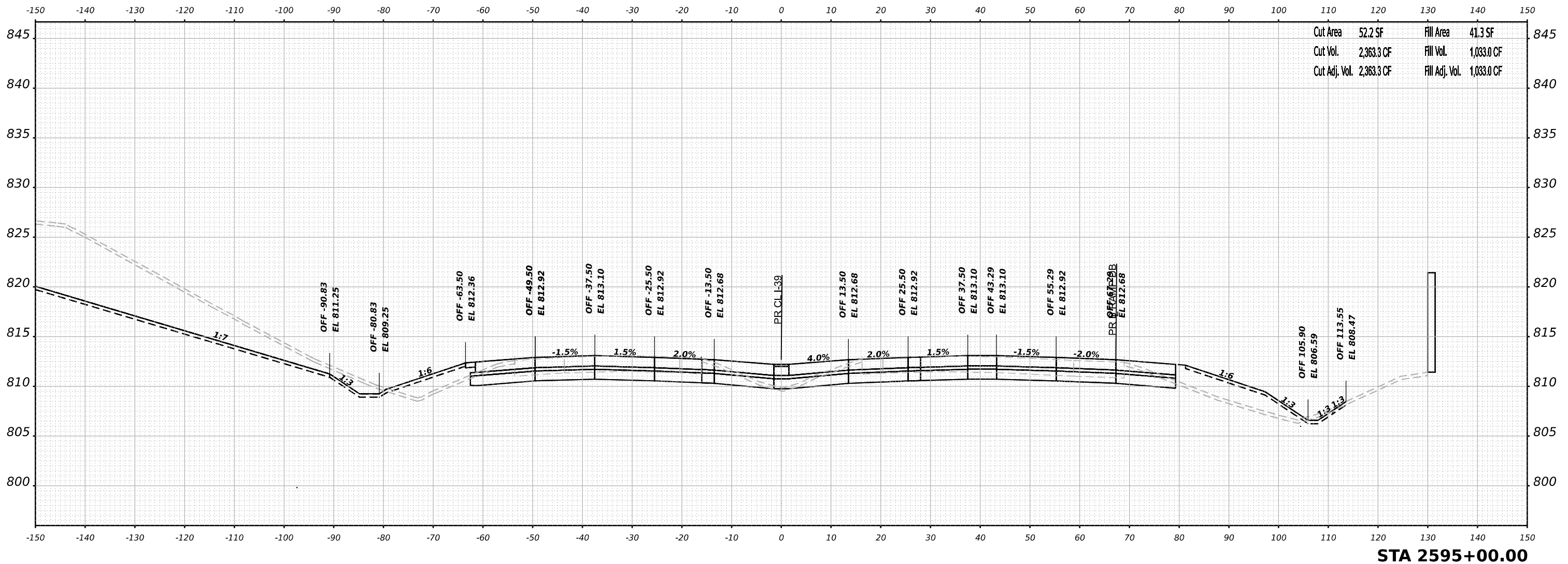
SCALE: N/A SHEET 43 OF 104 SHEETS STA. 2594+50.00 TO STA. 2594+50.00

F.A.I. RTE.	SECTION	COUNTY	TOTAL SHEETS	SHEET NO.
39	(201-3)K	WINNEBAGO	2192	1308
CONTRACT NO. 64B13				
ILLINOIS FED. AID PROJECT				

FINAL SURVEY NO.	SURVEYED AREAS CHECKED	DATE
NOTE BOOK	PLOTTED AREAS	
	TEMPLATE	
	AREAS CHECKED	

ORIGINAL SURVEY NO.	SURVEYED AREAS CHECKED	DATE
NOTE BOOK	PLOTTED AREAS	
	TEMPLATE	
	AREAS CHECKED	

MODEL: P:\A-30_X5-2595+00.00 (Sheet)
 FILE NAME: p:\a\benesch\paw\benesch\paw\2\Documents\708095108\001\Eng_Docs\Design\System_Interchange\Cross_Sections\024813-Cor-139-SI-US-Stage4.dgn



Cut Area	52.2 SF	Fill Area	41.3 SF
Cut Vol.	2,363.3 CF	Fill Vol.	1,033.0 CF
Cut Adj. Vol.	2,363.3 CF	Fill Adj. Vol.	1,033.0 CF

STA 2595+00.00



USER NAME = tvogler	DESIGNED - T.VOGLER	REVISED -
	DRAWN - T.VOGLER	REVISED -
PLOT SCALE = 0.16666667 1/ in.	CHECKED - J.TARDY	REVISED -
PLOT DATE = 3/30/2023	DATE - 03/31/2023	REVISED -

STATE OF ILLINOIS
 DEPARTMENT OF TRANSPORTATION

CROSS SECTIONS
 US 20 STAGE 4

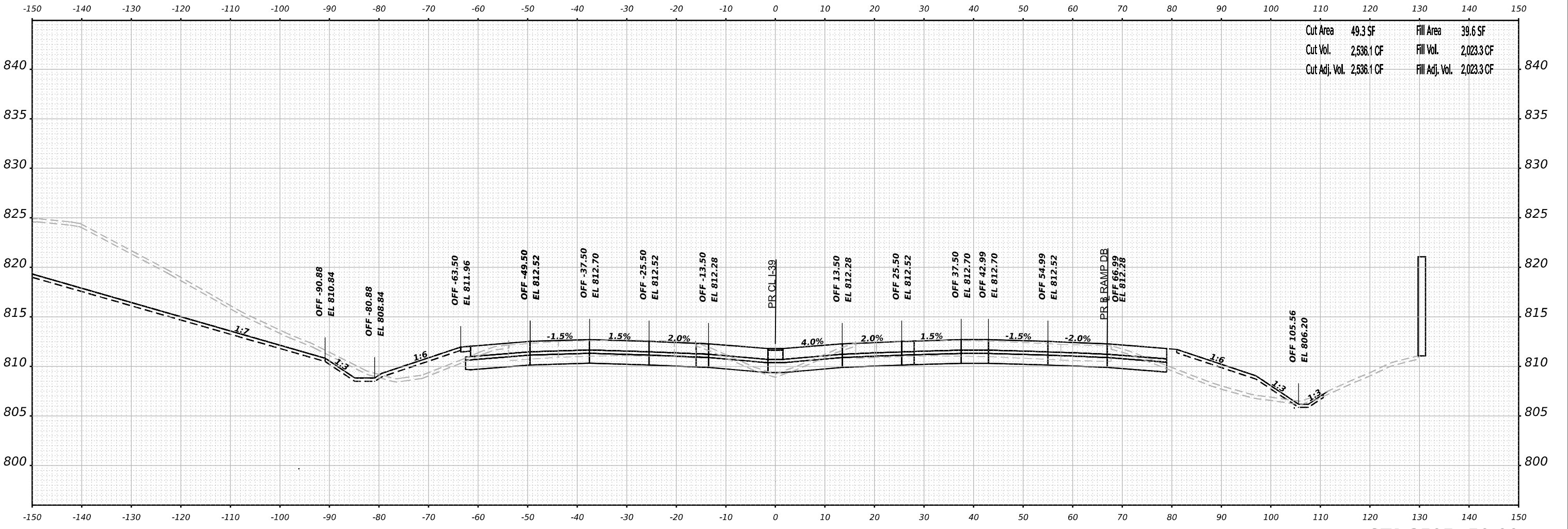
SCALE: N/A SHEET 44 OF 104 SHEETS STA. 2595+00.00 TO STA. 2595+00.00

F.A.I. RTE. 39	SECTION (201-3)K	COUNTY WINNEBAGO	TOTAL SHEETS 2192	SHEET NO. 1309
CONTRACT NO. 64B13				
ILLINOIS FED. AID PROJECT				

FINAL SURVEY NO.	SURVEYED PLOTTED AREAS CHECKED	DATE

ORIGINAL SURVEY NO.	SURVEYED PLOTTED AREAS CHECKED	DATE

MODEL: P:\A\30_XS_2595+50.00 (Sheet)
 FILE NAME: p:\a\benesch\paw\benesch\paw\2\Documents\70805\10800\00\Eng_Docs\Design\System_Interchange\Cross_Sections\2595+50.00-139-SI-XS-Stage4.dgn



Cut Area	49.3 SF	Fill Area	39.6 SF
Cut Vol.	2,536.1 CF	Fill Vol.	2,023.3 CF
Cut Adj. Vol.	2,536.1 CF	Fill Adj. Vol.	2,023.3 CF

STA 2595+50.00



USER NAME = tvogler	DESIGNED - T.VOGLER	REVISED -
PLOT SCALE = 0.16666667 1/ in.	DRAWN - T.VOGLER	REVISED -
PLOT DATE = 3/30/2023	CHECKED - J.TARDY	REVISED -
	DATE - 03/31/2023	REVISED -

STATE OF ILLINOIS
 DEPARTMENT OF TRANSPORTATION

**CROSS SECTIONS
 US 20 STAGE 4**

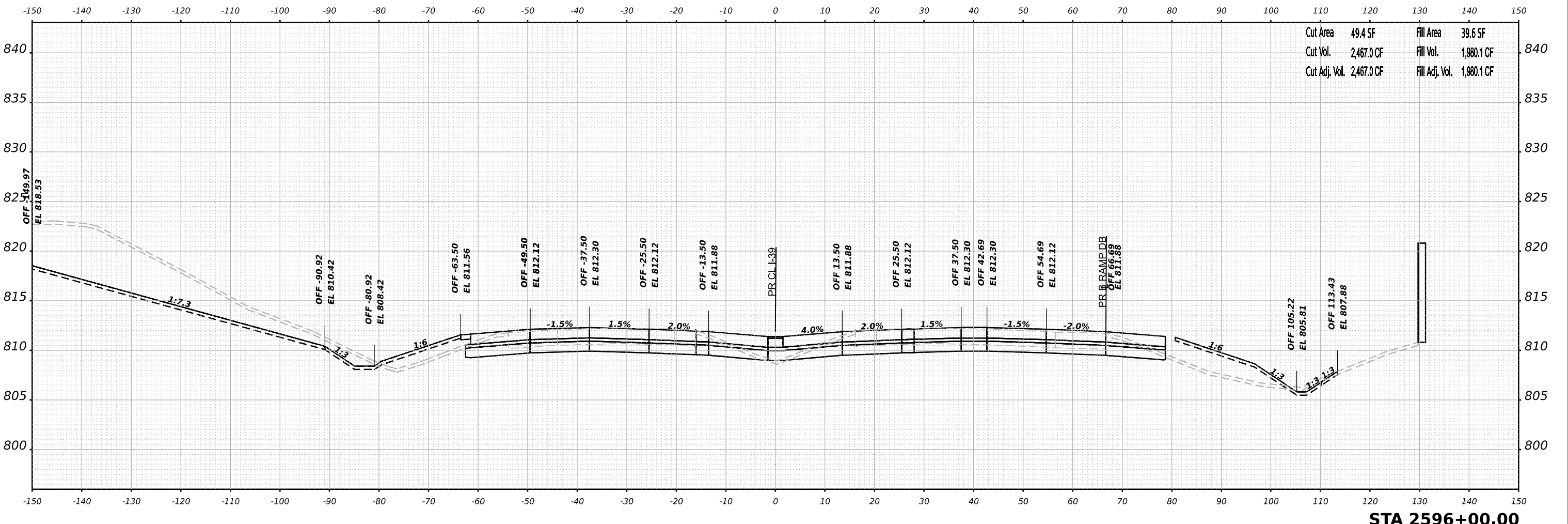
SCALE: N/A SHEET 45 OF 104 SHEETS STA. 2595+50.00 TO STA. 2595+50.00

F.A.I. RTE. 39	SECTION (201-3)K	COUNTY WINNEBAGO	TOTAL SHEETS 2192	SHEET NO. 1310
			CONTRACT NO. 64B13	
ILLINOIS FED. AID PROJECT				

FINAL SURVEY NO.	SURVEYED PLOTTED AREAS CHECKED	DATE

ORIGINAL SURVEY NO.	SURVEYED PLOTTED AREAS CHECKED	DATE

MODEL: P:\A30_XS_2596+00.00 (Sheet)
 FILE NAME: p:\Benesch\paw\benesch\paw\Documents\70805\10800\00\Eng_Docs\Design\System_Interchange\Cross_Sections\0264B13-Cor-139-SI-XS-Stage4.dgn



Cut Area	49.4 SF	Fill Area	39.6 SF
Cut Vol.	2,467.0 CF	Fill Vol.	1,980.1 CF
Cut Adj. Vol.	2,467.0 CF	Fill Adj. Vol.	1,980.1 CF

STA 2596+00.00



USER NAME = tvogler	DESIGNED - T.VOGLER	REVISED -
PLOT SCALE = 0.16666667" / in.	DRAWN - T.VOGLER	REVISED -
PLOT DATE = 3/30/2023	CHECKED - J.TARDY	REVISED -
	DATE - 03/31/2023	REVISED -

STATE OF ILLINOIS
DEPARTMENT OF TRANSPORTATION

**CROSS SECTIONS
US 20 STAGE 4**

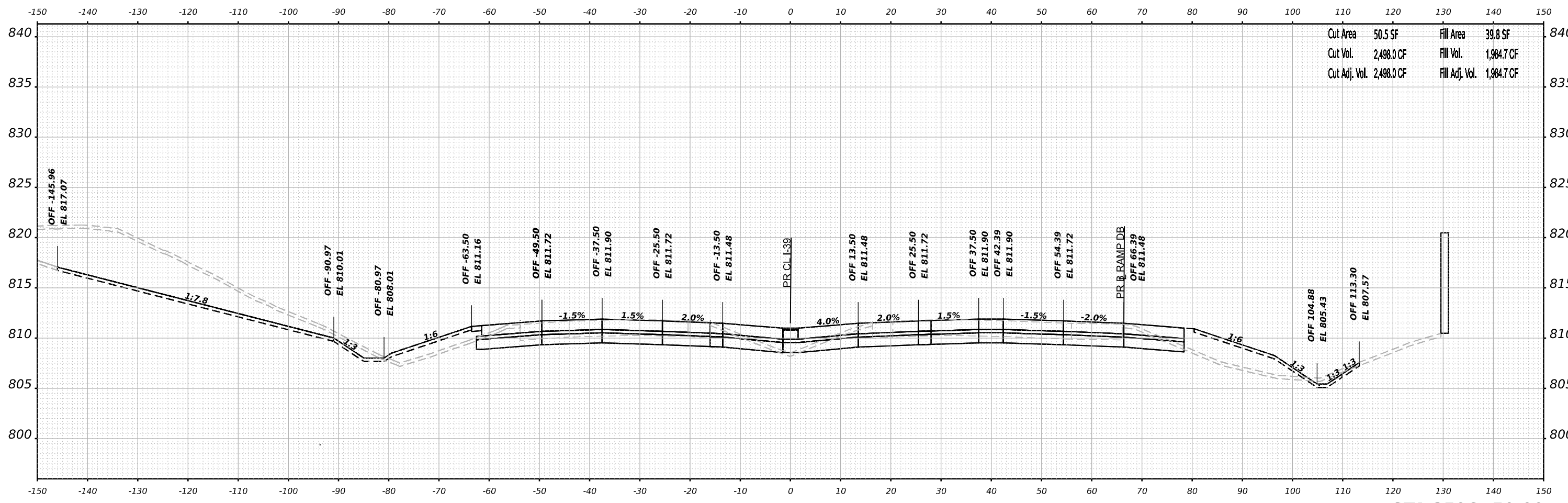
SCALE: N/A SHEET 46 OF 104 SHEETS STA. 2596+00.00 TO STA. 2596+00.00

F.A.I. RTE. 39	SECTION (201-3)K	COUNTY WINNEBAGO	TOTAL SHEETS 2192	SHEET NO. 1311
			CONTRACT NO. 64B13	
ILLINOIS FED. AID PROJECT				

FINAL SURVEY NO.	SURVEYED BY	DATE
NOTE BOOK NO.	PLOTTED TEMPLATE AREAS CHECKED	

ORIGINAL SURVEY NO.	SURVEYED BY	DATE
NOTE BOOK NO.	PLOTTED TEMPLATE AREAS CHECKED	

MODEL: Pk-30_XS-2596+50.00 (Sheet)
FILE NAME: p:\benesch\pw\benesch\pk-2\Documents\708091108\00\Eng\Docs\Design\System\Interchange\Cross Sections\0264813-Cor-139-SI-XS-Stage4.dgn



Cut Area	50.5 SF	Fill Area	39.8 SF
Cut Vol.	2,498.0 CF	Fill Vol.	1,984.7 CF
Cut Adj. Vol.	2,498.0 CF	Fill Adj. Vol.	1,984.7 CF

STA 2596+50.00



USER NAME = tvogler	DESIGNED - T.VOGLER	REVISED -
	DRAWN - T.VOGLER	REVISED -
PLOT SCALE = 0.16666667 ' / in.	CHECKED - J.TARDY	REVISED -
PLOT DATE = 3/30/2023	DATE - 03/31/2023	REVISED -

STATE OF ILLINOIS
DEPARTMENT OF TRANSPORTATION

**CROSS SECTIONS
US 20 STAGE 4**

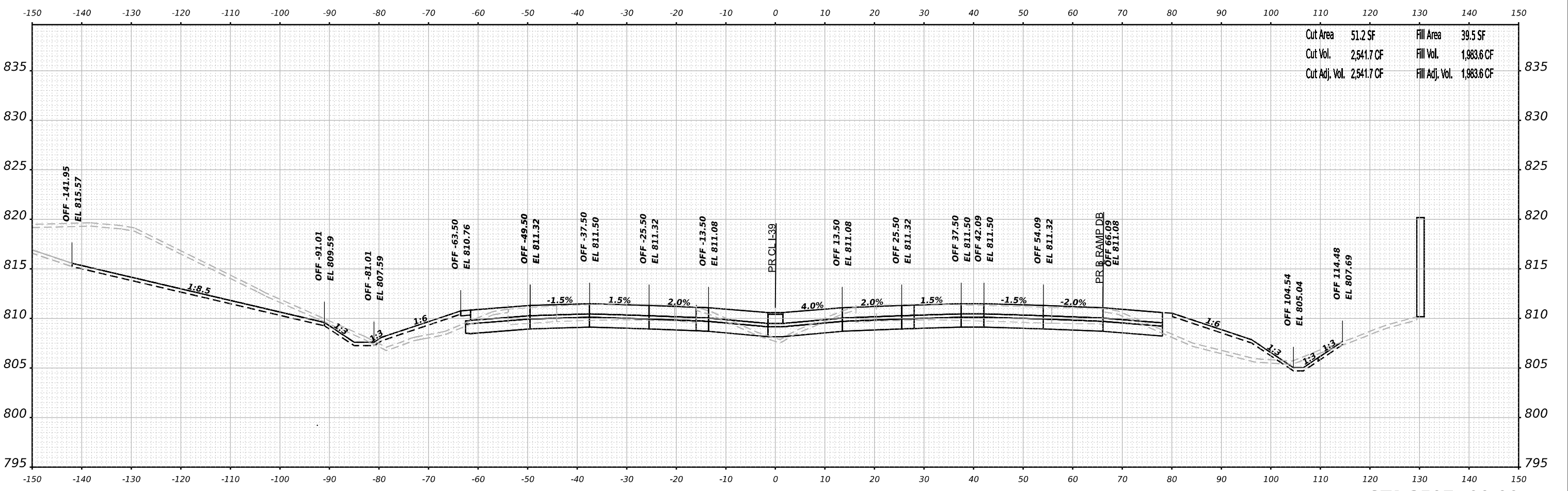
SCALE: N/A SHEET 47 OF 104 SHEETS STA. 2596+50.00 TO STA. 2596+50.00

F.A.I. RTE.	SECTION	COUNTY	TOTAL SHEETS	SHEET NO.
39	(201-3)K	WINNEBAGO	2192	1312
CONTRACT NO. 64B13				
ILLINOIS FED. AID PROJECT				

FINAL SURVEY NO.	SURVEYED	DATE
NOTE BOOK NO.	PLOTTED	BY
	TEMPLATE	
	AREAS CHECKED	

ORIGINAL SURVEY NO.	SURVEYED	DATE
NOTE BOOK NO.	PLOTTED	BY
	TEMPLATE	
	AREAS CHECKED	

MODEL: P:\A-30_XS-2597+00.00 (Sheet)
 FILE NAME: p:\a\benesch\paw\benesch\paw\2\Documents\708008108\00\Eng_Docs\Design\System_Interchange\Cross_Sections\024413-Cor-139-SI-XS-Stage4.dgn



STA 2597+00.00



USER NAME = tvogler	DESIGNED - T.VOGLER	REVISED -
	DRAWN - T.VOGLER	REVISED -
PLOT SCALE = 0.16666667 1/ in.	CHECKED - J.TARDY	REVISED -
PLOT DATE = 3/30/2023	DATE - 03/31/2023	REVISED -

STATE OF ILLINOIS
DEPARTMENT OF TRANSPORTATION

**CROSS SECTIONS
US 20 STAGE 4**

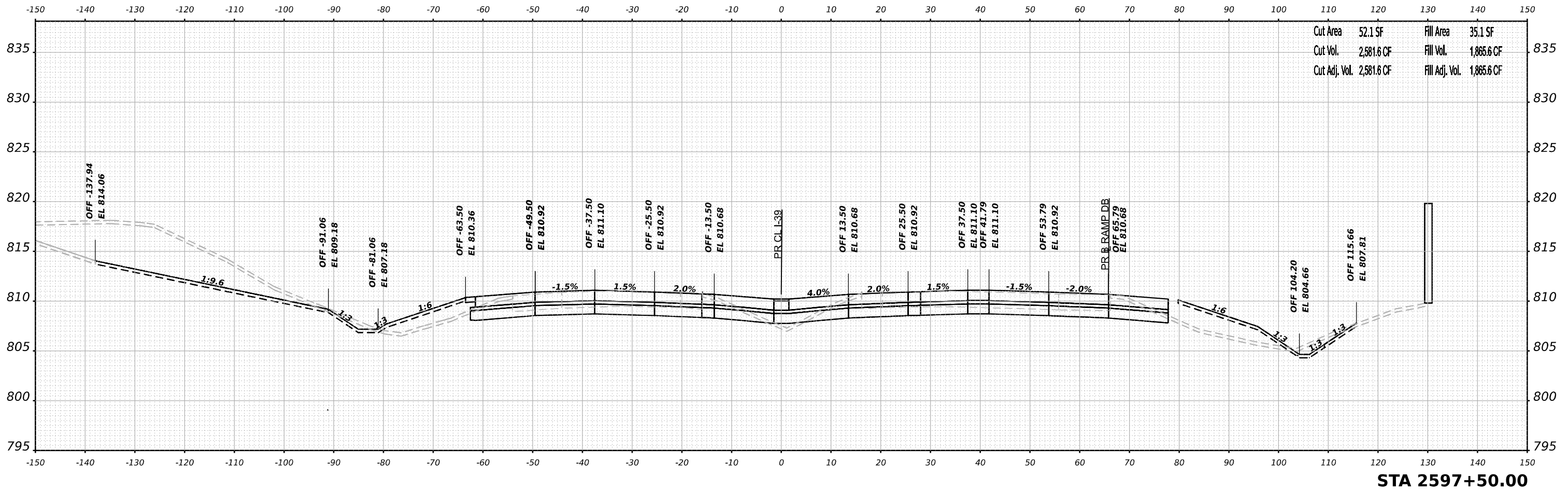
SCALE: N/A SHEET 48 OF 104 SHEETS STA. 2597+00.00 TO STA. 2597+00.00

F.A.I. RTE. 39	SECTION (201-3)K	COUNTY WINNEBAGO	TOTAL SHEETS 2192	SHEET NO. 1313
CONTRACT NO. 64B13				
ILLINOIS FED. AID PROJECT				

FINAL SURVEY NO.	SURVEYED AREAS	BY	DATE
	NOTED		
	PLOTTED		
	TEMPLATE		
	AREAS CHECKED		

ORIGINAL SURVEY NO.	SURVEYED AREAS	BY	DATE
	NOTED		
	PLOTTED		
	TEMPLATE		
	AREAS CHECKED		

MODEL: P:\A-30_XS-2597+50.00 (Sheet)
 FILE NAME: p:\a\benesch\paw\benesch\paw\Documents\708005108\001\Eng_Docs\Design\System_Interchange\Cross_Sections\024413-Cor-139-SI-XS-Stage4.dgn



STA 2597+50.00



USER NAME = tvogler	DESIGNED - T.VOGLER	REVISED -
	DRAWN - T.VOGLER	REVISED -
PLOT SCALE = 0.16666667 1/ in.	CHECKED - J.TARDY	REVISED -
PLOT DATE = 3/30/2023	DATE - 03/31/2023	REVISED -

STATE OF ILLINOIS
DEPARTMENT OF TRANSPORTATION

**CROSS SECTIONS
US 20 STAGE 4**

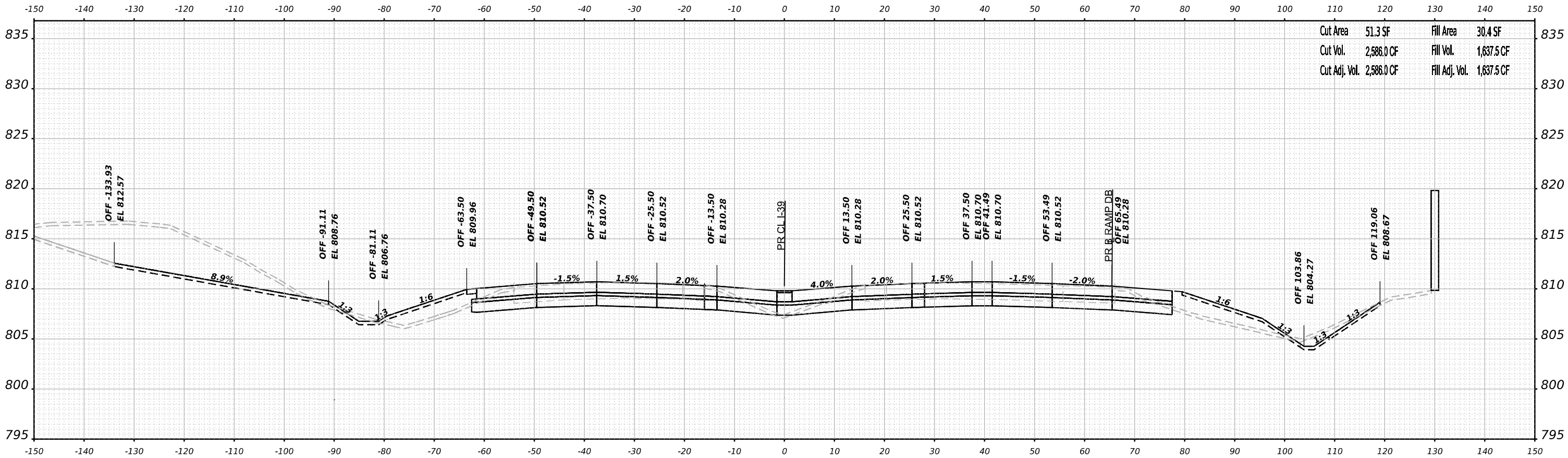
SCALE: N/A SHEET 49 OF 104 SHEETS STA. 2597+50.00 TO STA. 2597+50.00

F.A.I. RTE. 39	SECTION (201-3)K	COUNTY WINNEBAGO	TOTAL SHEETS 2192	SHEET NO. 1314
			CONTRACT NO. 64B13	
ILLINOIS FED. AID PROJECT				

DATE	BY	SURVEYED
		PLOTTED
		TEMPLATE
		AREAS
		AREAS CHECKED
NO.	FINAL SURVEY NOTE BOOK NO.	

DATE	BY	SURVEYED
		PLOTTED
		TEMPLATE
		AREAS
		AREAS CHECKED
NO.	ORIGINAL SURVEY NOTE BOOK NO.	

MODEL: PA-30_XS - 2598+00.00 (Sheet)
FILE NAME: \\pwr-benesch-pw.cademy.com\benesch\pw-2\Documents\708095108\00_00\Eng_Docs\Design\System_Interchange\Cross_Sections\0246413-04-19-Sta-US-Stage.dgn



Cut Area	51.3 SF	Fill Area	30.4 SF
Cut Vol.	2,586.0 CF	Fill Vol.	1,637.5 CF
Cut Adj. Vol.	2,586.0 CF	Fill Adj. Vol.	1,637.5 CF

STA 2598+00.00



USER NAME =	tvogler	DESIGNED -	T.VOGLER	REVISED -	
		DRAWN -	T.VOGLER	REVISED -	
PLOT SCALE =	0.16666667 "/math>in</math>	CHECKED -	J.TARDY	REVISED -	
PLOT DATE =	3/30/2023	DATE -	03/31/2023	REVISED -	

STATE OF ILLINOIS
DEPARTMENT OF TRANSPORTATION

CROSS SECTIONS
US 20 STAGE 4

F.A.I. RTE.	SECTION	COUNTY	TOTAL SHEETS	SHEET NO.
39	(201-3)K	WINNEBAGO	2192	1315
			CONTRACT NO. 64B13	

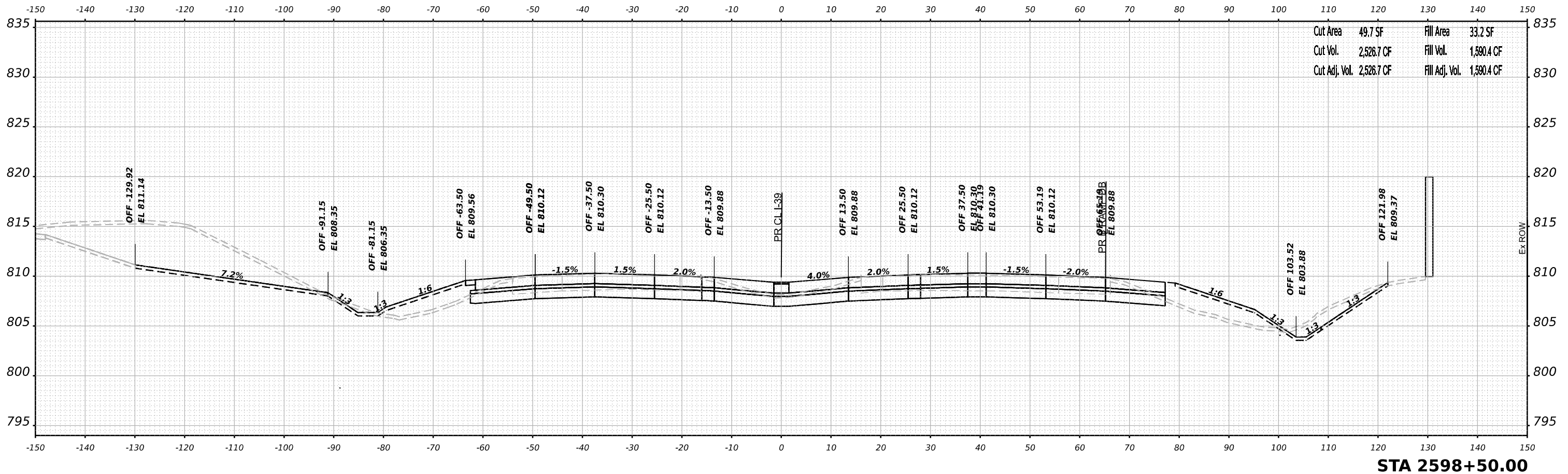
SCALE: N/A SHEET 50 OF 104 SHEETS STA. 2598+00.00 TO STA. 2598+00.00

ILLINOIS FED. AID PROJECT

FINAL SURVEY NO.	SURVEYED AREAS CHECKED	BY	DATE

ORIGINAL SURVEY NO.	SURVEYED AREAS CHECKED	BY	DATE

MODEL: P:\A30_X5-2598+50.00 (Sheet)
 FILE NAME: p:\a30_x5-2598+50.00 (Sheet)\Documents\708008108000\Eng_Docs\Design\System_Interchange\Cross_Sections\024413-Cor-139-SI-US-Stage4.dgn



Cut Area	49.7 SF	Fill Area	33.2 SF
Cut Vol.	2,526.7 CF	Fill Vol.	1,580.4 CF
Cut Adj. Vol.	2,526.7 CF	Fill Adj. Vol.	1,580.4 CF

STA 2598+50.00



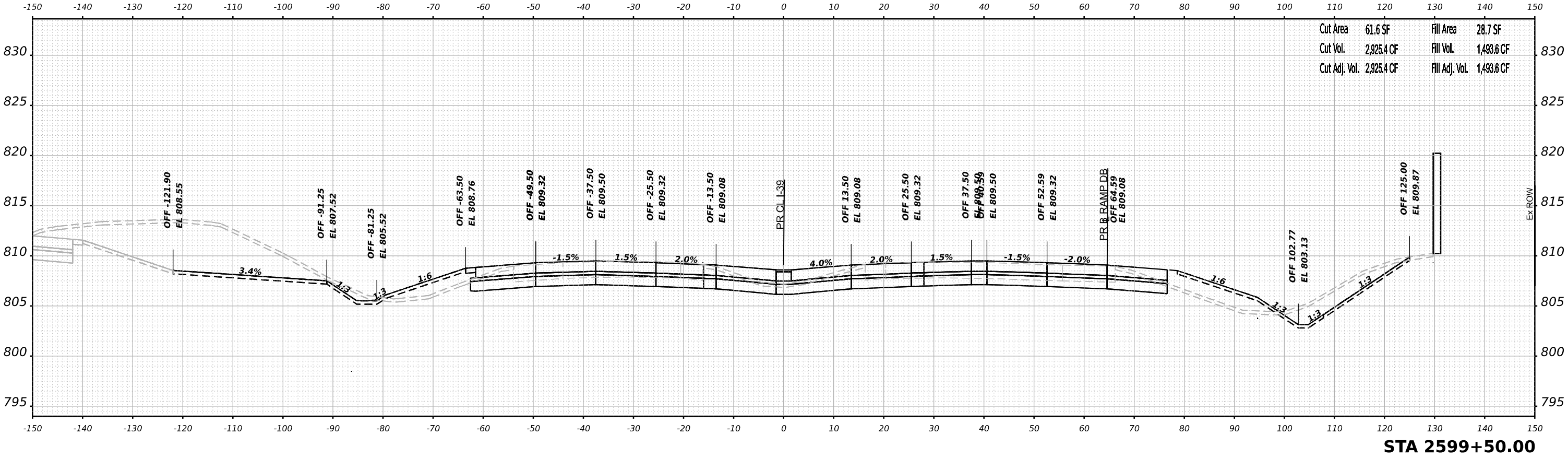
USER NAME = tvogler	DESIGNED - T.VOGLER	REVISED -
	DRAWN - T.VOGLER	REVISED -
PLOT SCALE = 0.16666667 1/ in.	CHECKED - J.TARDY	REVISED -
PLOT DATE = 3/30/2023	DATE - 03/31/2023	REVISED -

STATE OF ILLINOIS
 DEPARTMENT OF TRANSPORTATION

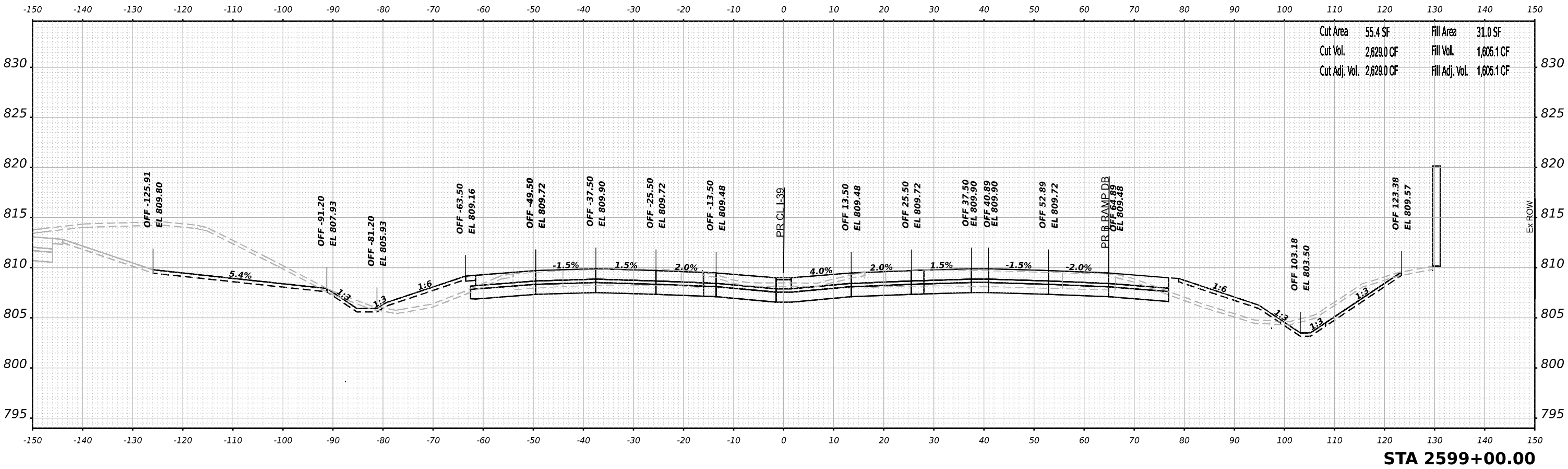
CROSS SECTIONS US 20 STAGE 4	
SCALE: N/A	SHEET 51 OF 104 SHEETS
STA. 2598+50.00 TO STA. 2598+50.00	

F.A.I. RTE. 39	SECTION (201-3)K	COUNTY WINNEBAGO	TOTAL SHEETS 2192	SHEET NO. 1316
CONTRACT NO. 64B13				
ILLINOIS FED. AID PROJECT				

FINAL SURVEY NO.	SURVEYED	DATE
NOTE BOOK	PLOTTED	
	TEMPLATE	
	AREAS CHECKED	
	AREAS CHECKED	



ORIGINAL SURVEY NO.	SURVEYED	DATE
NOTE BOOK	PLOTTED	
	TEMPLATE	
	AREAS CHECKED	
	AREAS CHECKED	



MODEL: P:\30_2599+00.00 (Sheet)
 FILE NAME: p:\30_2599+00.00 (Sheet)
 PLOT DATE: 3/30/2023



USER NAME	= tvogler	DESIGNED	- T.VOGLER	REVISED	-
PLOT SCALE	= 0.16666667 1/ in.	DRAWN	- T.VOGLER	REVISED	-
PLOT DATE	= 3/30/2023	CHECKED	- J.TARDY	REVISED	-
		DATE	- 03/31/2023	REVISED	-

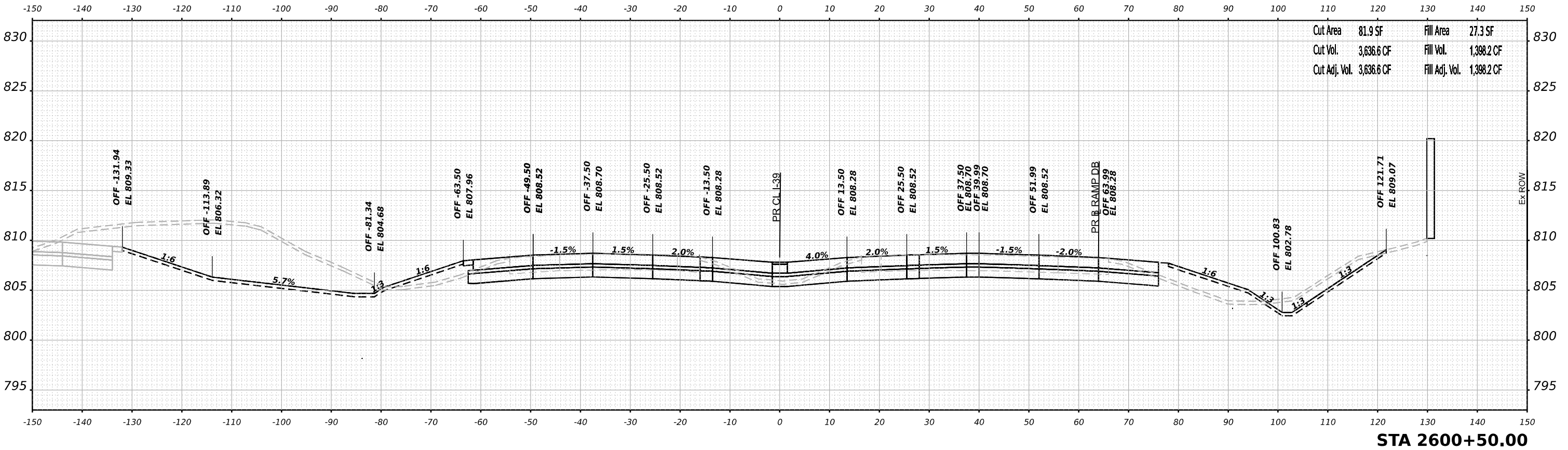
STATE OF ILLINOIS
 DEPARTMENT OF TRANSPORTATION

**CROSS SECTIONS
 US 20 STAGE 4**

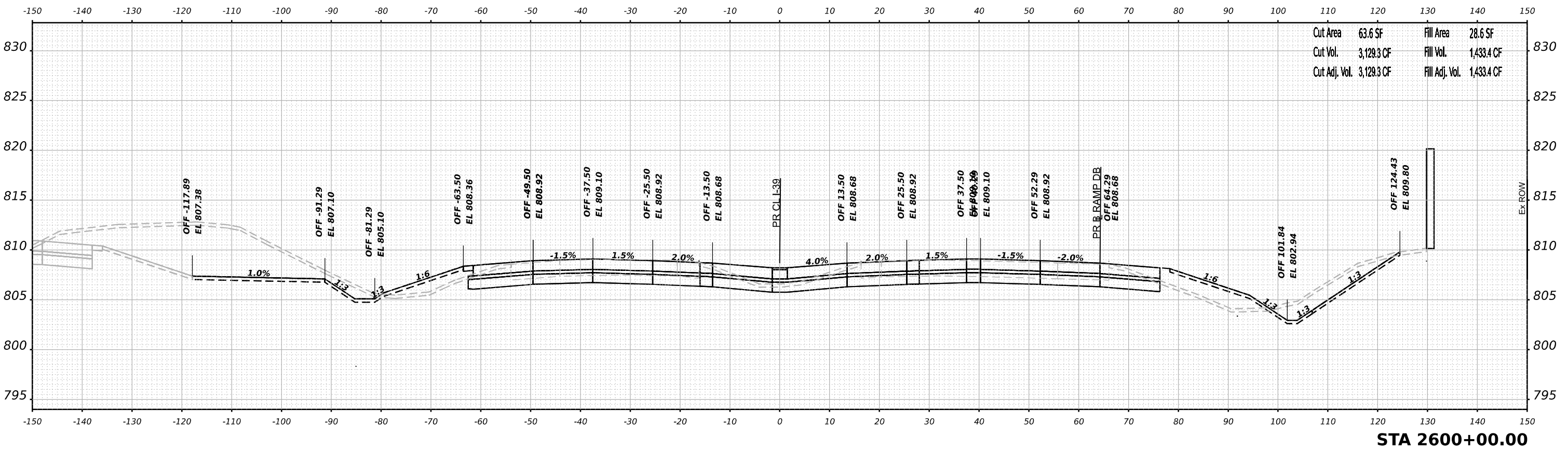
SCALE: N/A SHEET 52 OF 104 SHEETS STA. 2599+00.00 TO STA. 2599+00.00

F.A.I. RTE.	SECTION	COUNTY	TOTAL SHEETS	SHEET NO.
39	(201-3)K	WINNEBAGO	2192	1317
CONTRACT NO. 64B13				
ILLINOIS FED. AID PROJECT				

FINAL SURVEY	SURVEYED	BY	DATE
NOTE BOOK	PLOTTED		
NO.	TEMPLATE		
	AREAS CHECKED		
	AREAS CHECKED		



ORIGINAL SURVEY	SURVEYED	BY	DATE
NOTE BOOK	PLOTTED		
NO.	TEMPLATE		
	AREAS CHECKED		
	AREAS CHECKED		



MODEL: P:\19_05_2600+00.00 (Sheet)
 FILE NAME: p:\19_05_2600+00.00 (Sheet) \Documents\10800510800\01\Eng_Docs\Design\System_Interchange\Cross_Sections\2600+00.00-2600+50.00-STA-2600+00.00.dwg



USER NAME	= tvogler	DESIGNED	- T.VOGLER	REVISED	-
PLLOT SCALE	= 0.16666667 1/ in.	DRAWN	- T.VOGLER	REVISED	-
PLLOT DATE	= 3/30/2023	CHECKED	- J.TARDY	REVISED	-
		DATE	- 03/31/2023	REVISED	-

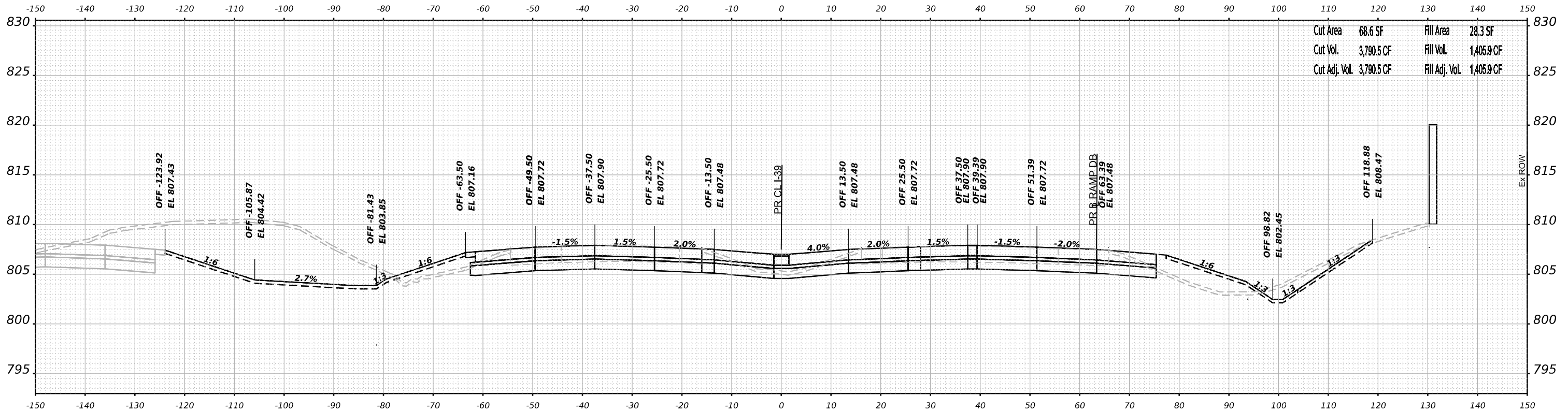
STATE OF ILLINOIS
 DEPARTMENT OF TRANSPORTATION

CROSS SECTIONS
 US 20 STAGE 4

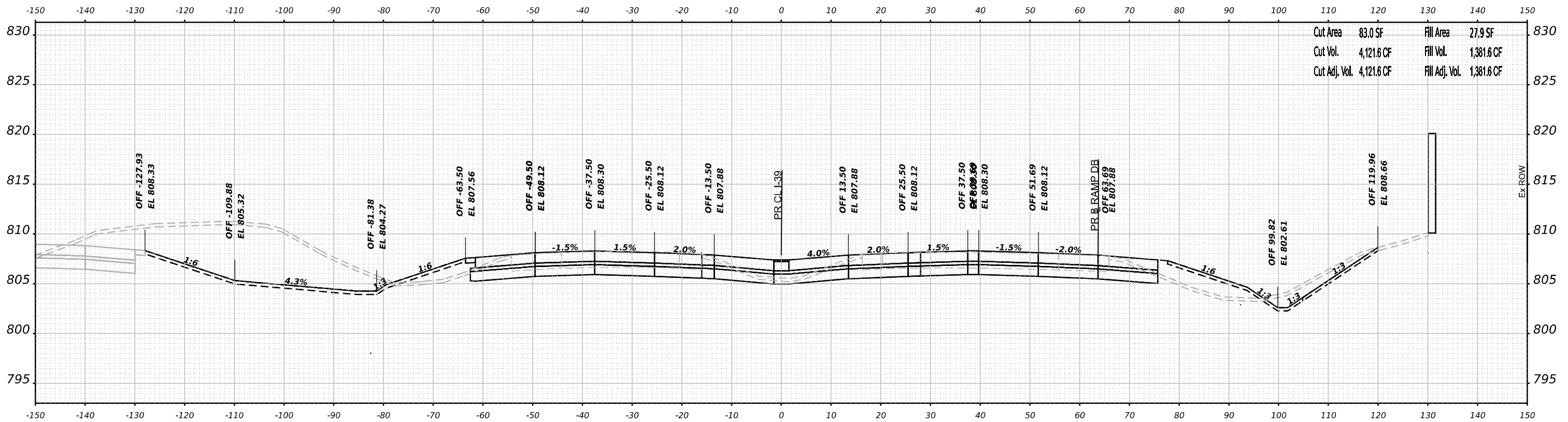
SCALE: N/A SHEET 53 OF 104 SHEETS STA. 2600+00.00 TO STA. 2600+50.00

F.A.I. RTE.	SECTION	COUNTY	TOTAL SHEETS	SHEET NO.
39	(201-3)K	WINNEBAGO	2192	1318
CONTRACT NO. 64B13				
ILLINOIS FED. AID PROJECT				

FINAL SURVEY NO.	SURVEYED PLOTTED AREAS CHECKED	BY	DATE



ORIGINAL SURVEY NO.	SURVEYED PLOTTED AREAS CHECKED	BY	DATE



MODEL: PK-30_X5 - 2601+00.00 (Sheet)
 FILE NAME: p:\benesch\paw\benesch\paw\Documents\108005108000\00\Eng\Drawings\System\Interchange\Cross Sections\2601-30-X5-Stage4.dgn

benesch
 Alfred Benesch & Company
 35 W Wacker Drive, Suite 3300
 Chicago, Illinois 60601
 312.265.4150 Job No. 19880.00

USER NAME	= tvogler	DESIGNED	- T.VOGLER	REVISED	-
PLOT SCALE	= 0.16666667 1/ in.	DRAWN	- T.VOGLER	REVISED	-
PLOT DATE	= 3/30/2023	CHECKED	- J.TARDY	REVISED	-
		DATE	- 03/31/2023	REVISED	-

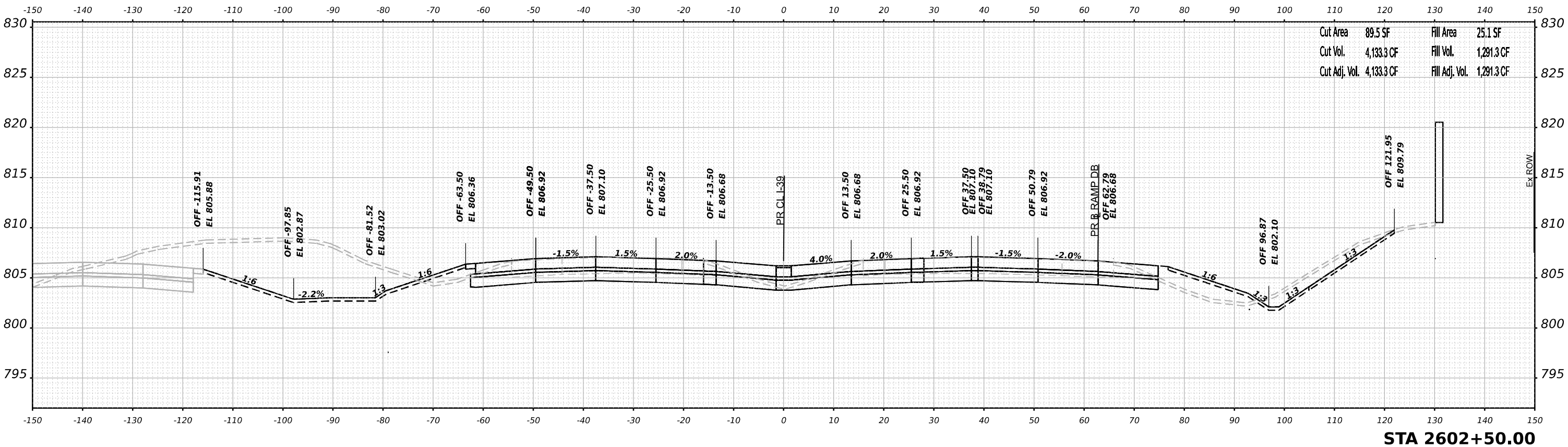
STATE OF ILLINOIS
 DEPARTMENT OF TRANSPORTATION

SCALE: N/A		SHEET 54 OF 104 SHEETS		STA. 2601+00.00 TO STA. 2601+50.00	
------------	--	------------------------	--	------------------------------------	--

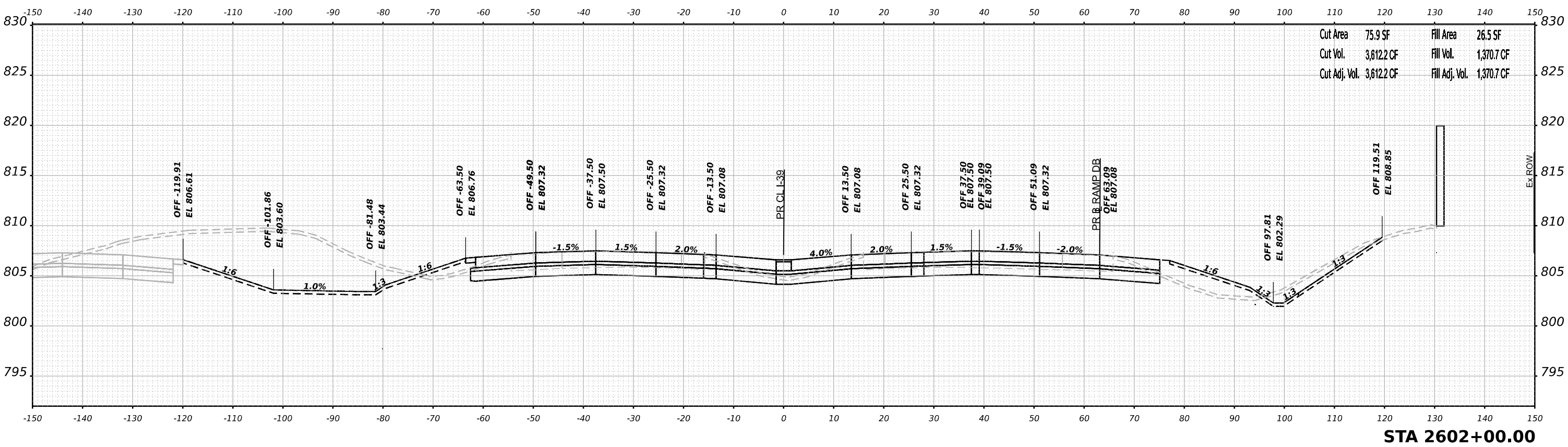
CROSS SECTIONS
 US 20 STAGE 4

F.A.I. RTE.	SECTION	COUNTY	TOTAL SHEETS	SHEET NO.
39	(201-3)K	WINNEBAGO	2192	1319
CONTRACT NO. 64B13				
ILLINOIS FED. AID PROJECT				

FINAL SURVEY NO.	SURVEYED	DATE
NOTE BOOK	PLOTTED	BY
AREAS CHECKED	TEMPLATE	
	AREAS CHECKED	



ORIGINAL SURVEY NO.	SURVEYED	DATE
NOTE BOOK	PLOTTED	BY
AREAS CHECKED	TEMPLATE	
	AREAS CHECKED	



MODEL: P:\A-30_X5 - 2602+00.00 (Sheet)
 FILE NAME: p:\a\benesch\paw\benesch\paw\2\Documents\708005108000\01\Eng_Docs\Design\System_Interchange\Cross_Sections\2602+00.00-Cross-139-St-139-Stages.dgn



USER NAME	= tvogler	DESIGNED	- T.VOGLER	REVISED	-
PLOT SCALE	= 0.16666667 "/td> <td>DRAWN</td> <td>- T.VOGLER</td> <td>REVISED</td> <td>-</td>	DRAWN	- T.VOGLER	REVISED	-
PLOT DATE	= 3/30/2023	CHECKED	- J.TARDY	REVISED	-
		DATE	- 03/31/2023	REVISED	-

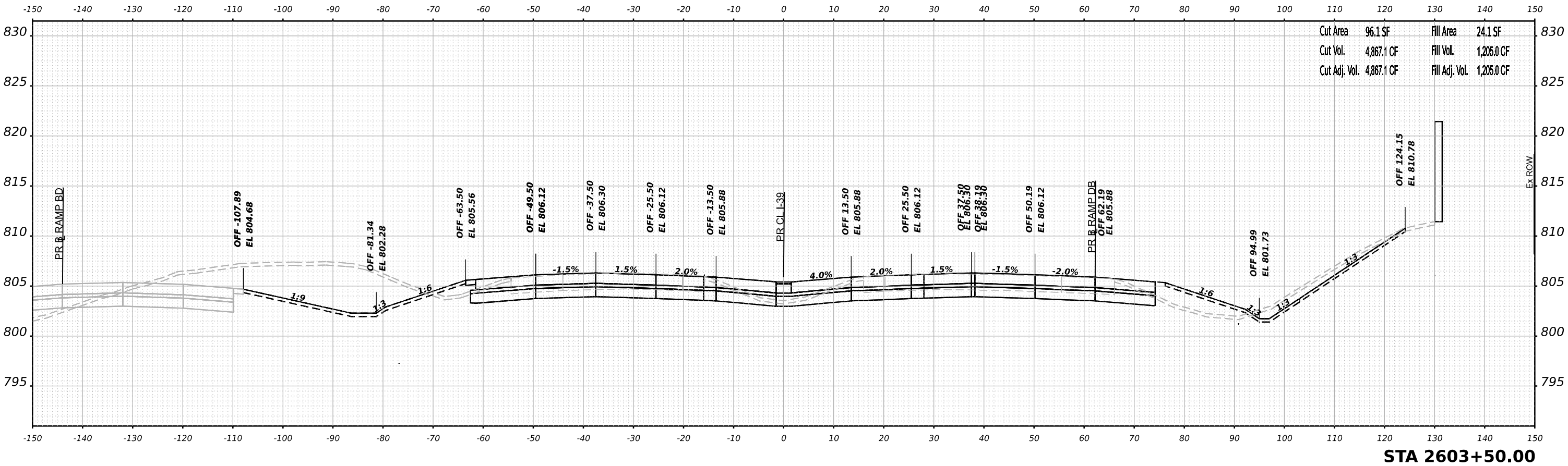
STATE OF ILLINOIS
 DEPARTMENT OF TRANSPORTATION

CROSS SECTIONS
 US 20 STAGE 4

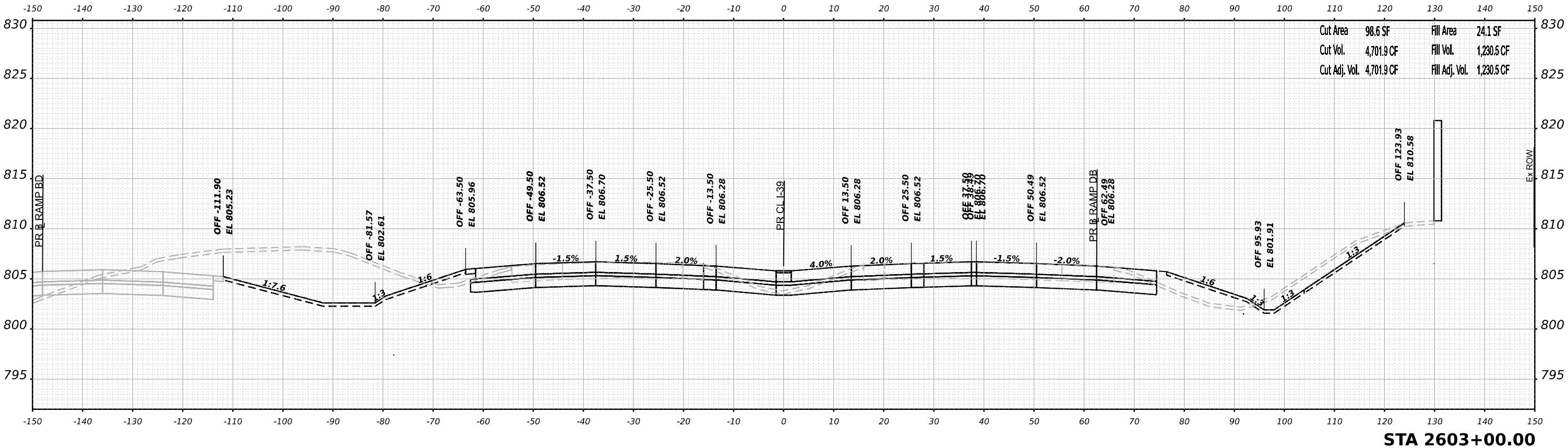
SCALE: N/A SHEET 55 OF 104 SHEETS STA. 2602+00.00 TO STA. 2602+50.00

F.A.I. RTE.	SECTION	COUNTY	TOTAL SHEETS	SHEET NO.
39	(201-3)K	WINNEBAGO	2192	1320
CONTRACT NO. 64B13				
ILLINOIS FED. AID PROJECT				

FINAL SURVEY NO.	SURVEYED	DATE
NOTE BOOK	PLOTTED	BY
AREAS CHECKED	TEMPLATE	
	AREAS CHECKED	



ORIGINAL SURVEY NO.	SURVEYED	DATE
NOTE BOOK	PLOTTED	BY
AREAS CHECKED	TEMPLATE	
	AREAS CHECKED	



MODEL: P:\A-30_XS - 2603+00.00 (Sheet)
 FILE NAME: p:\a\benesch\paw\benesch\paw\2\Documents\70809\10800\00\Eng_Docs\Design\System_Interchange\Cross_Sections\2603+00.00-30-51-XS-Stage4.dgn



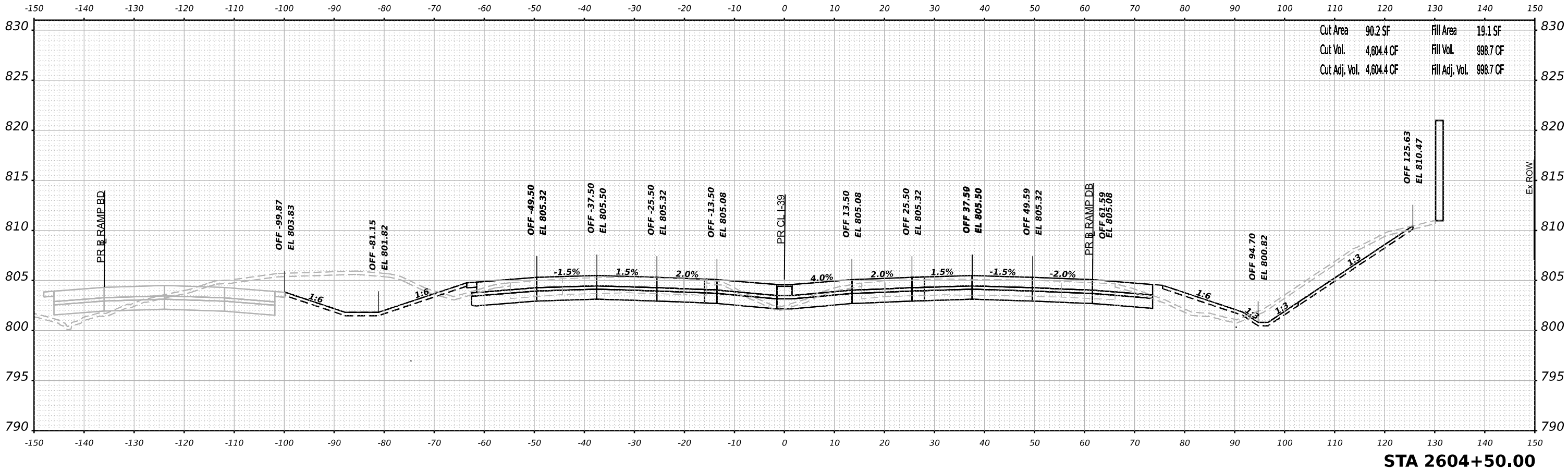
USER NAME	= tvogler	DESIGNED	- T.VOGLER	REVISED	-
PLOT SCALE	= 0.16666667 1/ in.	DRAWN	- T.VOGLER	REVISED	-
PLOT DATE	= 3/30/2023	CHECKED	- J.TARDY	REVISED	-
		DATE	- 03/31/2023	REVISED	-

STATE OF ILLINOIS
 DEPARTMENT OF TRANSPORTATION

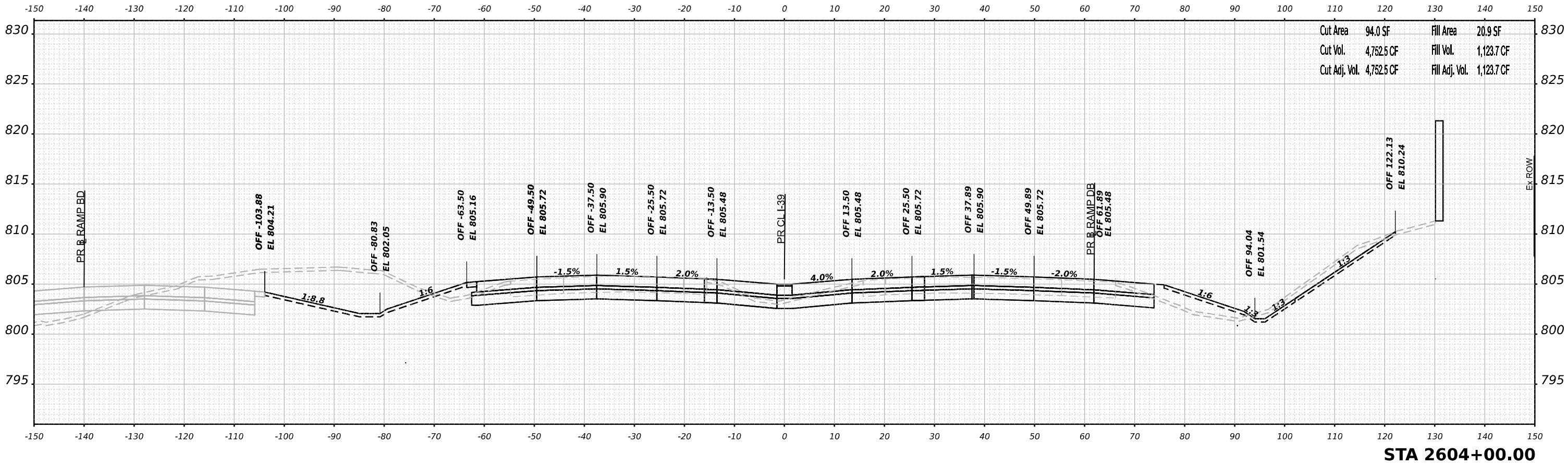
CROSS SECTIONS US 20 STAGE 4	
SCALE: N/A	SHEET 56 OF 104 SHEETS
STA. 2603+00.00 TO STA. 2603+50.00	

F.A.I. RTE.	SECTION	COUNTY	TOTAL SHEETS	SHEET NO.
39	(201-3)K	WINNEBAGO	2192	1321
CONTRACT NO. 64B13				
ILLINOIS FED. AID PROJECT				

FINAL SURVEY NO.	SURVEYED	BY	DATE
NOTE BOOK NO.	PLOTTED		
	TEMPLATE		
	AREAS CHECKED		
	AREAS CHECKED		



ORIGINAL SURVEY NO.	SURVEYED	BY	DATE
NOTE BOOK NO.	PLOTTED		
	TEMPLATE		
	AREAS CHECKED		
	AREAS CHECKED		



MODEL: P:\4-30_2604+00.00 (Sheet)
 FILE NAME: p:\4-30_2604+00.00 (Sheet)
 PROJECT: 201-3J-K



USER NAME	= tvogler	DESIGNED	- T.VOGLER	REVISED	-
PLOT SCALE	= 0.16666667 1/ in.	DRAWN	- T.VOGLER	REVISED	-
PLOT DATE	= 3/30/2023	CHECKED	- J.TARDY	REVISED	-
		DATE	- 03/31/2023	REVISED	-

STATE OF ILLINOIS
 DEPARTMENT OF TRANSPORTATION

**CROSS SECTIONS
 I-39/US 20 STAGE 4**

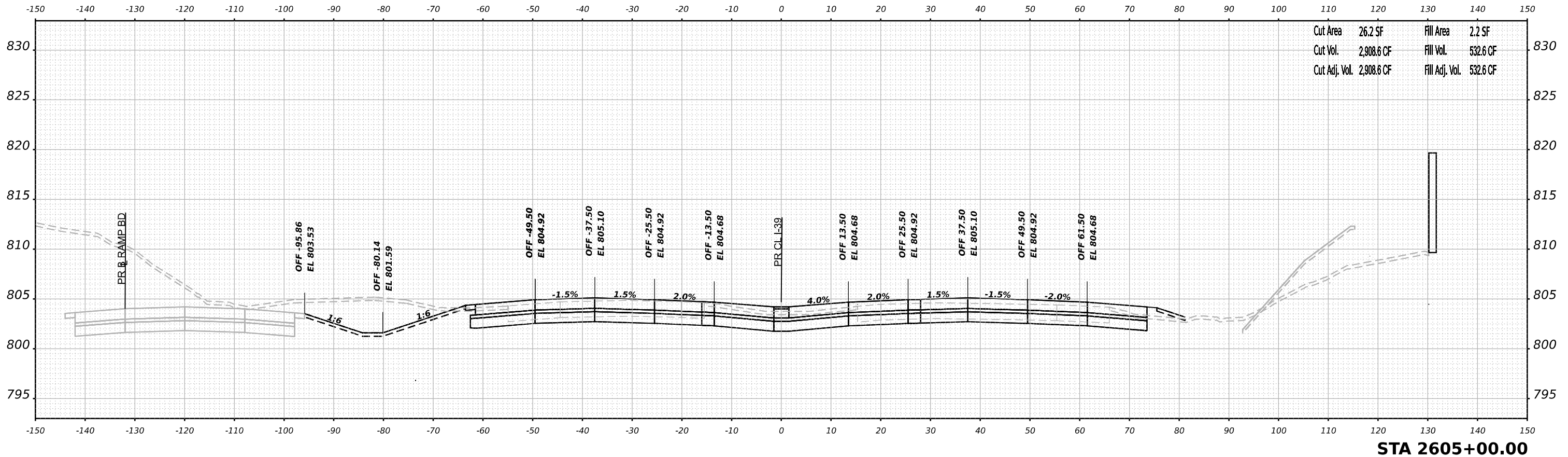
SCALE: N/A SHEET 57 OF 104 SHEETS STA. 2604+00.00 TO STA. 2604+50.00

F.A.I. RTE.	SECTION	COUNTY	TOTAL SHEETS	SHEET NO.
39	(201-3)K	WINNEBAGO	2192	1322
CONTRACT NO. 64B13				
ILLINOIS FED. AID PROJECT				

FINAL SURVEY NO.	SURVEYED PLOTTED AREAS CHECKED	BY	DATE

ORIGINAL SURVEY NO.	SURVEYED PLOTTED AREAS CHECKED	BY	DATE

MODEL: P:\39_05_2605+00.00 (Sheet)
 FILE NAME: p:\39_05_2605+00.00 (Sheet)\Documents\10800510800.00\Eng_Docs\Design\System_Interchange\Cross_Sections\2605+00.00-139-SI-VS-Stage4.dgn



STA 2605+00.00



USER NAME = tvogler	DESIGNED - T.VOGLER	REVISED -
	DRAWN - T.VOGLER	REVISED -
PLOT SCALE = 0.16666667 1/ in.	CHECKED - J.TARDY	REVISED -
PLOT DATE = 3/30/2023	DATE - 03/31/2023	REVISED -

STATE OF ILLINOIS
 DEPARTMENT OF TRANSPORTATION

**CROSS SECTIONS
 I-39/US 20 STAGE 4**

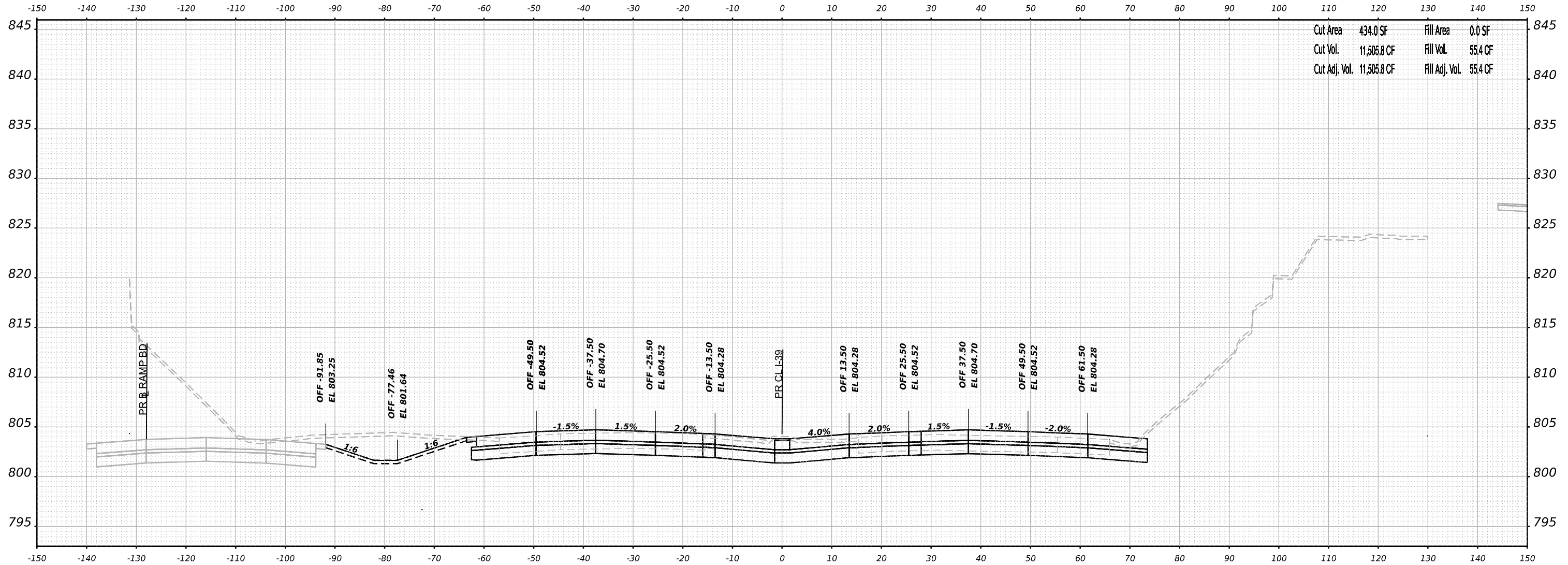
SCALE: N/A SHEET 58 OF 104 SHEETS STA. 2605+00.00 TO STA. 2605+00.00

F.A.I. RTE. 39	SECTION (201-3)K	COUNTY WINNEBAGO	TOTAL SHEETS 2192	SHEET NO. 1323
CONTRACT NO. 64B13				
ILLINOIS FED. AID PROJECT				

FINAL SURVEY NO.	SURVEYED	BY	DATE
NOTE BOOK	PLOTTED		
	TEMPLATE		
	AREAS CHECKED		

ORIGINAL SURVEY NO.	SURVEYED	BY	DATE
NOTE BOOK	PLOTTED		
	TEMPLATE		
	AREAS CHECKED		

MODEL: PA-39_05 - 2605+50.00 (Sheet)
 FILE NAME: p:\benesch\paw\benesch.com\benesch\paw\2\Documents\10800510800\00\Eng_Docs\Design\System_Interchange\Cross_Sections\2605+50.00-PA-39-05-Stage4.dgn



STA 2605+50.00



USER NAME	= tvogler	DESIGNED	- T.VOGLER	REVISED	-
		DRAWN	- T.VOGLER	REVISED	-
PLOT SCALE	= 0.16666667 1/ in.	CHECKED	- J.TARDY	REVISED	-
PLOT DATE	= 3/30/2023	DATE	- 03/31/2023	REVISED	-

**STATE OF ILLINOIS
DEPARTMENT OF TRANSPORTATION**

**CROSS SECTIONS
I-39/US 20 STAGE 4**

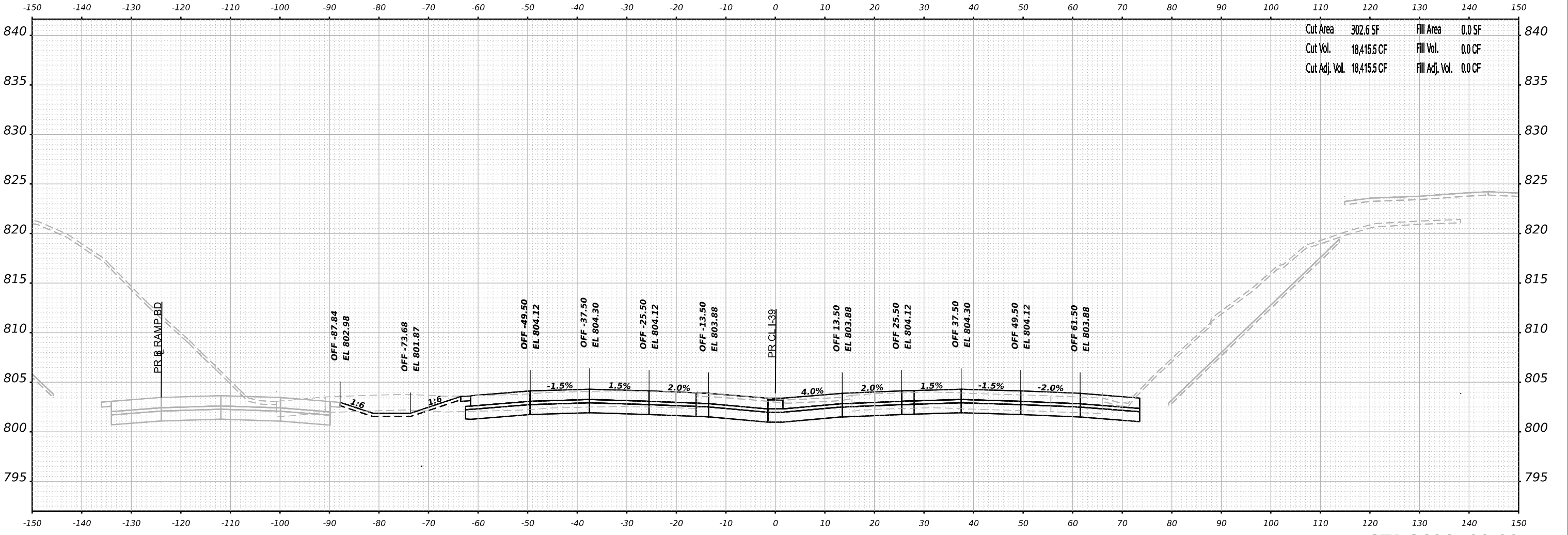
SCALE: N/A SHEET 59 OF 104 SHEETS STA. 2605+50.00 TO STA. 2605+50.00

F.A.I. RTE.	SECTION	COUNTY	TOTAL SHEETS	SHEET NO.
39	(201-3)K	WINNEBAGO	2192	1324
CONTRACT NO. 64B13				
ILLINOIS FED. AID PROJECT				

FINAL SURVEY NO.	SURVEYED	BY	DATE
NOTE BOOK	PLOTTED		
	TEMPLATE		
	AREAS CHECKED		

ORIGINAL SURVEY NO.	SURVEYED	BY	DATE
NOTE BOOK	PLOTTED		
	TEMPLATE		
	AREAS CHECKED		

MODEL: PA-39_US - 2606+00.00 (Sheet)
 FILE NAME: p:\benesch\pawleb\by.com\benesch\pawleb\Documents\108001\Eng\Drawings\System\Interchange\Cross Sections\2606+00.00-PA-39-US-Stage4.dgn



Cut Area	302.6 SF	Fill Area	0.0 SF
Cut Vol.	18,415.5 CF	Fill Vol.	0.0 CF
Cut Adj. Vol.	18,415.5 CF	Fill Adj. Vol.	0.0 CF

STA 2606+00.00



USER NAME	= tvogler	DESIGNED	- T.VOGLER	REVISED	-
DRAWN	- T.VOGLER	DRAWN	- T.VOGLER	REVISED	-
PLOT SCALE	= 0.16666667 1/ in.	CHECKED	- J.TARDY	REVISED	-
PLOT DATE	= 3/30/2023	DATE	- 03/31/2023	REVISED	-

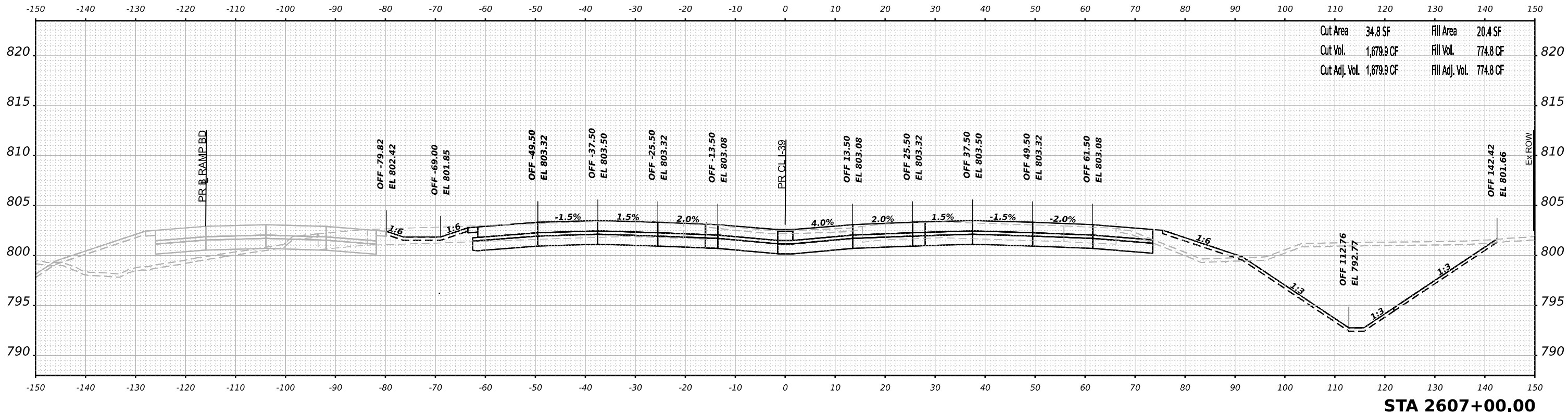
STATE OF ILLINOIS
DEPARTMENT OF TRANSPORTATION

**CROSS SECTIONS
I-39/US 20 STAGE 4**

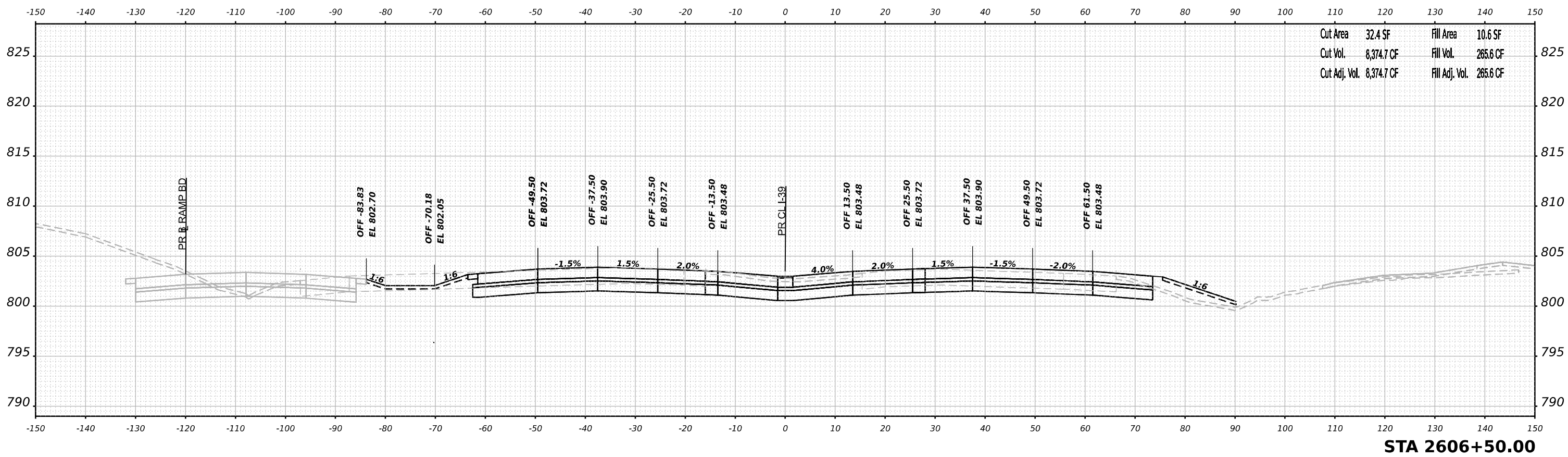
SCALE: N/A SHEET 60 OF 104 SHEETS STA. 2606+00.00 TO STA. 2606+00.00

F.A.I. RTE.	SECTION	COUNTY	TOTAL SHEETS	SHEET NO.
39	(201-3)K	WINNEBAGO	2192	1325
CONTRACT NO. 64B13				
ILLINOIS FED. AID PROJECT				

FINAL SURVEY NO.	SURVEYED	DATE
NOTE BOOK	PLOTTED	BY
AREAS CHECKED	TEMPLATE	
	AREAS	
	CHECKED	



ORIGINAL SURVEY NO.	SURVEYED	DATE
NOTE BOOK	PLOTTED	BY
AREAS CHECKED	TEMPLATE	
	AREAS	
	CHECKED	



MODEL: P:\30_35_2606+50.00 (Sheet)
 FILE NAME: p:\30_35_2606+50.00 (Sheet) \Documents\708095108\00\Eng_Docs\Design\System_Interchange\Cross_Sections\2606+50.00-39-SI-US-Stage4.dgn

benesch
 Alfred Benesch & Company
 35 W Wacker Drive, Suite 3300
 Chicago, Illinois 60601
 312.265.4150 Job No. 19880.00

USER NAME	= tvogler	DESIGNED	- T.VOGLER	REVISED	-
PLOT SCALE	= 0.16666667 ' / in.	DRAWN	- T.VOGLER	REVISED	-
PLOT DATE	= 3/30/2023	CHECKED	- J.TARDY	REVISED	-
		DATE	- 03/31/2023	REVISED	-

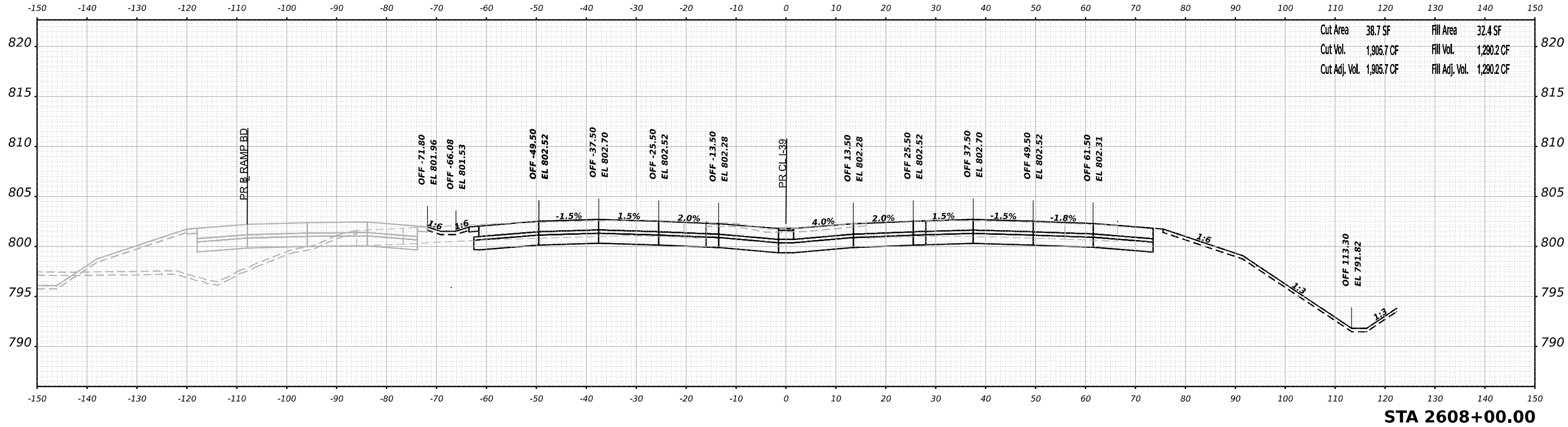
STATE OF ILLINOIS
 DEPARTMENT OF TRANSPORTATION

**CROSS SECTIONS
 I-39/US 20 STAGE 4**

SCALE: N/A SHEET 61 OF 104 SHEETS STA. 2606+50.00 TO STA. 2607+00.00

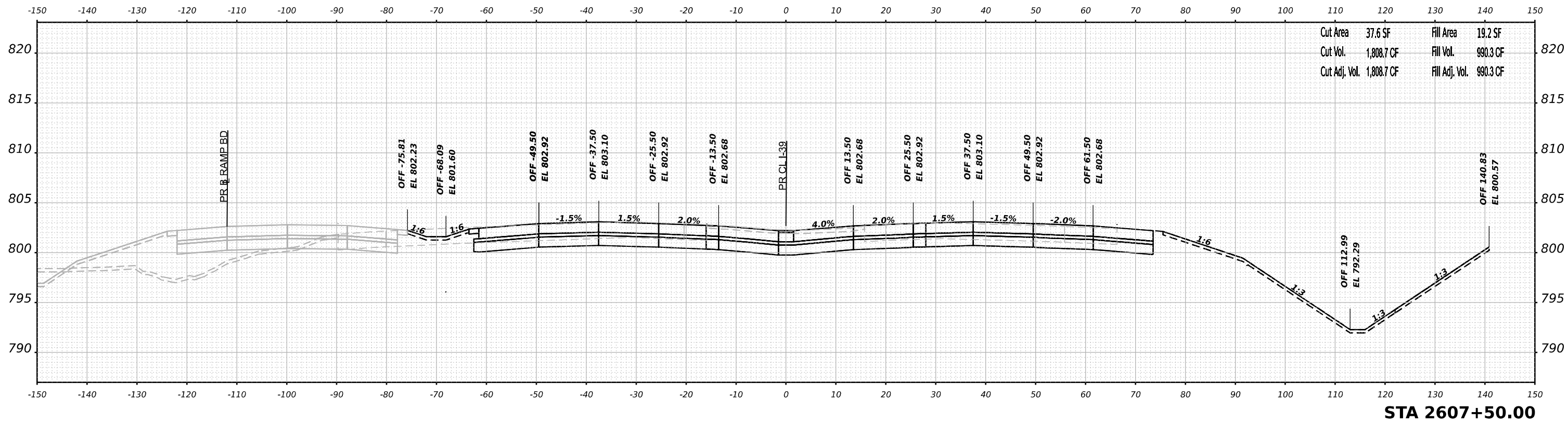
F.A.I. RTE.	SECTION	COUNTY	TOTAL SHEETS	SHEET NO.
39	(201-3)K	WINNEBAGO	2192	1326
CONTRACT NO. 64B13				
ILLINOIS FED. AID PROJECT				

DATE	
BY	
SURVEYED	
PLOTTED	
TEMPLATE	
AREAS CHECKED	
NO.	
FINAL SURVEY	
NOTE BOOK	
AREAS CHECKED	
NO.	



STA 2608+00.00

DATE	
BY	
SURVEYED	
PLOTTED	
TEMPLATE	
AREAS CHECKED	
NO.	
ORIGINAL SURVEY	
NOTE BOOK	
AREAS CHECKED	
NO.	



STA 2607+50.00

MODEL: PA-39_05 - 2607+50.00 (Sheet)
 FILE NAME: p:\benesch\paw\benesch\paw\2\Documents\708005108000\Eng_Docs\Design\System_Interchange\Cross_Sections\0264813-Cor-139-SI-Stage4.dgn

Alfred Benesch & Company
 35 W Wacker Drive, Suite 3300
 Chicago, Illinois 60601
 312.265.4150 Job No. 19880.00

USER NAME = tvogler	DESIGNED - T.VOGLER	REVISED -
	DRAWN - T.VOGLER	REVISED -
PLOT SCALE = 0.16666667' / in.	CHECKED - J.TARDY	REVISED -
PLOT DATE = 3/30/2023	DATE - 03/31/2023	REVISED -

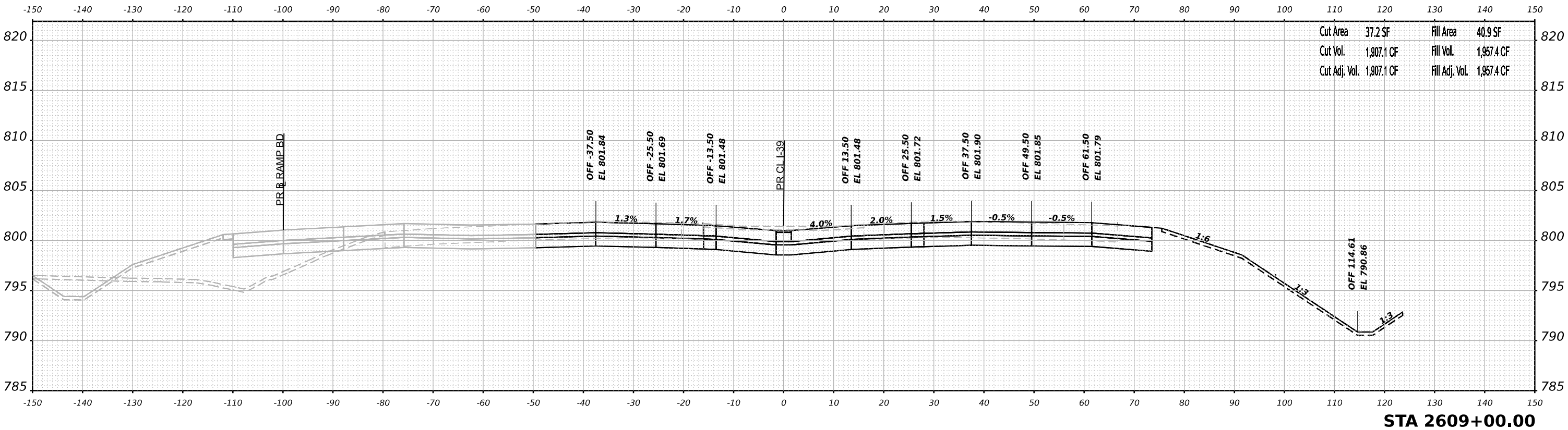
**STATE OF ILLINOIS
 DEPARTMENT OF TRANSPORTATION**

**CROSS SECTIONS
 I-39/US 20 STAGE 4**

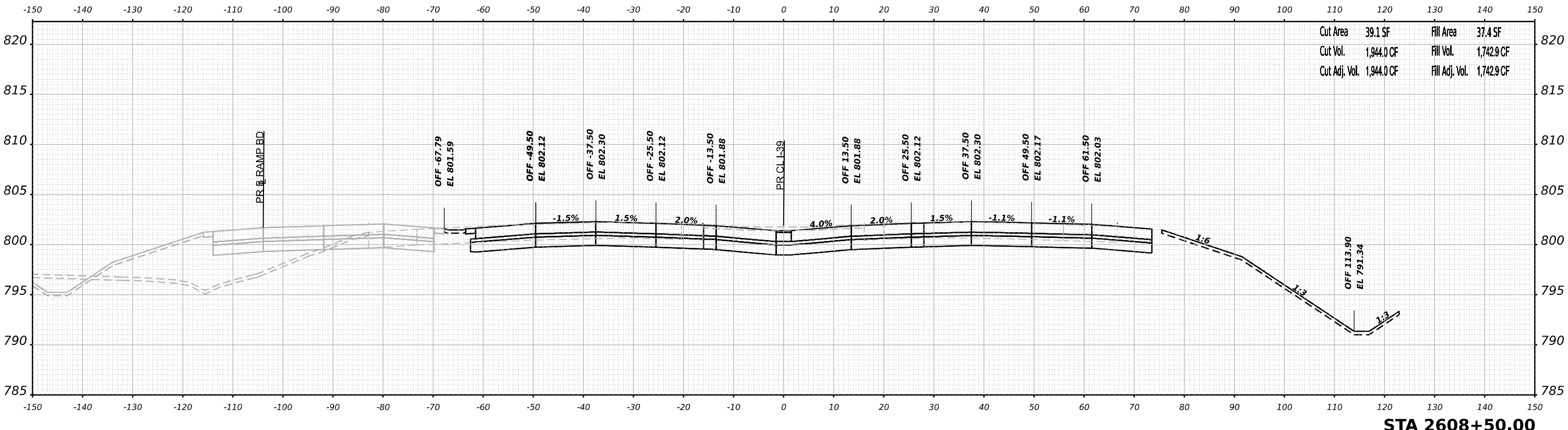
SCALE: N/A SHEET 62 OF 104 SHEETS STA. 2607+50.00 TO STA. 2608+00.00

F.A.I. RTE. 39	SECTION (201-3)K	COUNTY WINNEBAGO	TOTAL SHEETS 2192	SHEET NO. 1327
			CONTRACT NO. 64B13	
ILLINOIS FED. AID PROJECT				

DATE	
BY	
SURVEYED	
PLOTTED	
TEMPLATE	
NOTE BOOK	
AREAS CHECKED	
NO.	



DATE	
BY	
SURVEYED	
PLOTTED	
TEMPLATE	
NOTE BOOK	
AREAS CHECKED	
NO.	



MODEL: PA-39_05 - 2608+50.00 (Sheet)
 FILE NAME: p:\benesch\paw\benesch\paw\2\Documents\708095108\00\Eng_Docs\Design\System_Interchange\Cross_Sections\2608+50.00-39-05-Stage4.dgn



USER NAME	= tvogler
DESIGNED	- T.VOGLER
DRAWN	- T.VOGLER
PLOT SCALE	= 0.16666667 ' / in.
PLOT DATE	= 3/30/2023

DESIGNED	- T.VOGLER
DRAWN	- T.VOGLER
CHECKED	- J.TARDY
DATE	- 03/31/2023

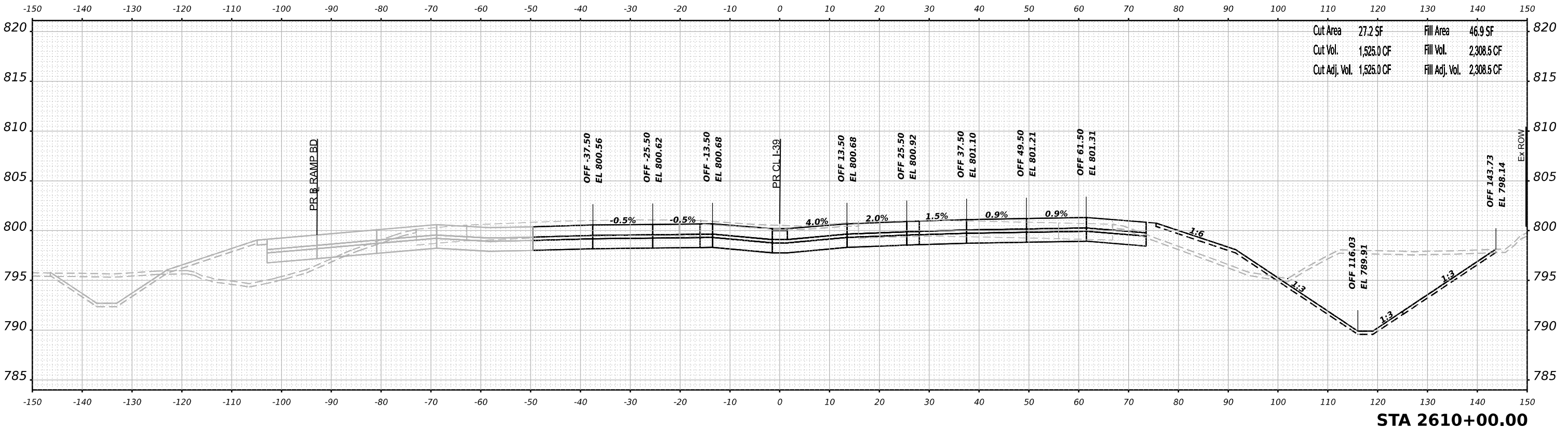
REVISED	-
REVISED	-
REVISED	-
REVISED	-

STATE OF ILLINOIS
 DEPARTMENT OF TRANSPORTATION

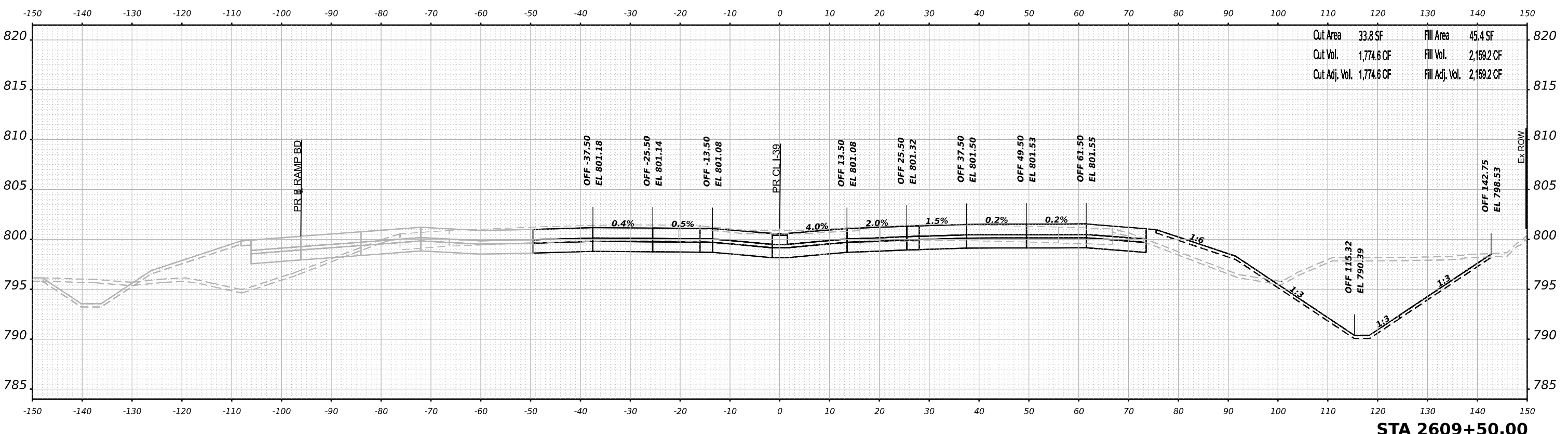
CROSS SECTIONS I-39/US 20 STAGE 4	
SCALE: N/A	SHEET 63 OF 104 SHEETS
STA. 2608+50.00 TO STA. 2609+00.00	

F.A.I. RTE.	SECTION	COUNTY	TOTAL SHEETS	SHEET NO.
39	(201-3)K	WINNEBAGO	2192	1328
CONTRACT NO. 64B13				
ILLINOIS FED. AID PROJECT				

FINAL SURVEY NO.	SURVEYED PLOTTED AREAS CHECKED	DATE
NOTE BOOK	TEMPLATE	BY
	AREAS CHECKED	



ORIGINAL SURVEY NO.	SURVEYED PLOTTED AREAS CHECKED	DATE
NOTE BOOK	TEMPLATE	BY
	AREAS CHECKED	



MODEL: PA-30_XS - 2609+50.00 (Sheet)
 FILE NAME: p:\benesch\paw\benesch\paw\Documents\708008108\00\Eng\Drawings\System\Interchange\Cross Sections\2610+00.00\2610+00.00.dwg



USER NAME = tvogler	DESIGNED - T.VOGLER	REVISED -
	DRAWN - T.VOGLER	REVISED -
PLOT SCALE = 0.1666667" / in.	CHECKED - J.TARDY	REVISED -
PLOT DATE = 3/30/2023	DATE - 03/31/2023	REVISED -

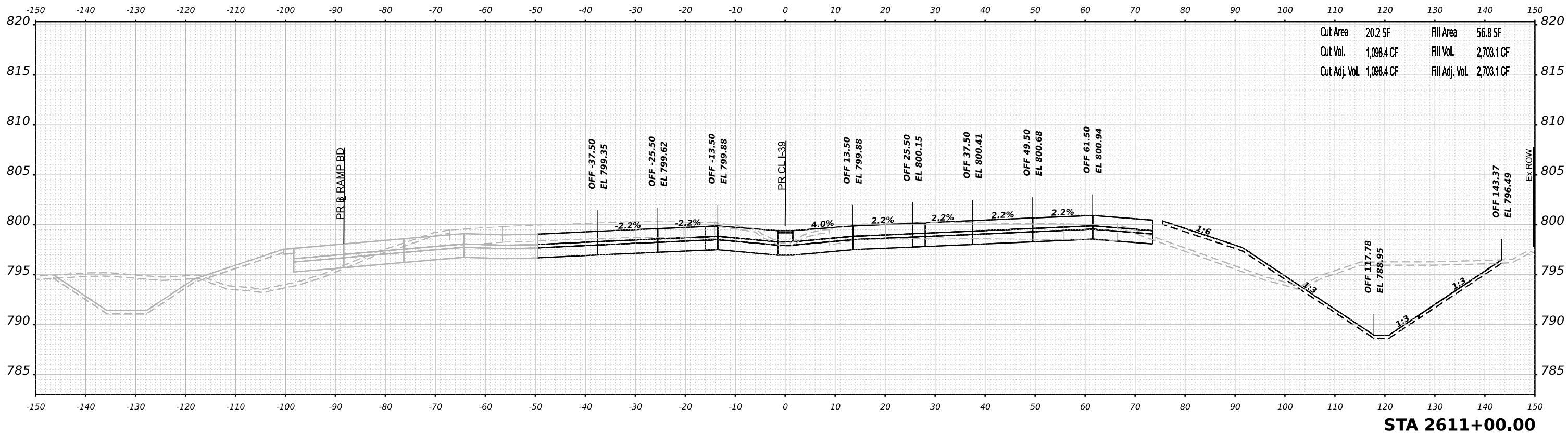
STATE OF ILLINOIS
 DEPARTMENT OF TRANSPORTATION

**CROSS SECTIONS
 I-39/US 20 STAGE 4**

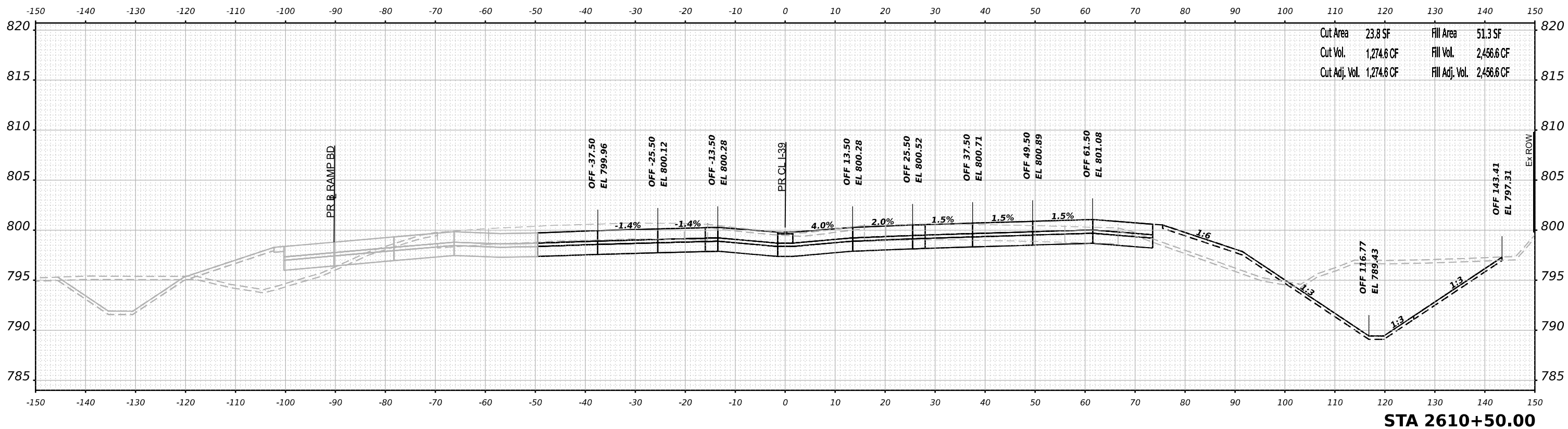
SCALE: N/A SHEET 64 OF 104 SHEETS STA. 2609+50.00 TO STA. 2610+00.00

F.A.I. RTE. 39	SECTION (201-3)K	COUNTY WINNEBAGO	TOTAL SHEETS 2192	SHEET NO. 1329
CONTRACT NO. 64B13				
ILLINOIS FED. AID PROJECT				

DATE	
BY	
SURVEYED	
PLOTTED	
TEMPLATE	
AREAS	
CHECKED	
NO.	
FINAL SURVEY	
NOTE BOOK	
AREAS CHECKED	
NO.	



DATE	
BY	
SURVEYED	
PLOTTED	
TEMPLATE	
AREAS	
CHECKED	
NO.	
ORIGINAL SURVEY	
NOTE BOOK	
AREAS CHECKED	
NO.	



MODEL: PR-39_US - 2610+50.00 (Sheet)
 FILE NAME: p:\benesch\paw\benesch\paw\2\Documents\70809110800\00\Eng_Docs\Design\System_Interchange\Cross_Sections\2610+50.00-39-SI-US-Stage4.dgn



USER NAME	= tvogler	DESIGNED	- T.VOGLER	REVISED	-
DRAWN	- T.VOGLER	REVISIONS	-	REVISIONS	-
PLOT SCALE	= 0.16666667 1/ in.	CHECKED	- J.TARDY	REVISED	-
PLOT DATE	= 3/30/2023	DATE	- 03/31/2023	REVISED	-

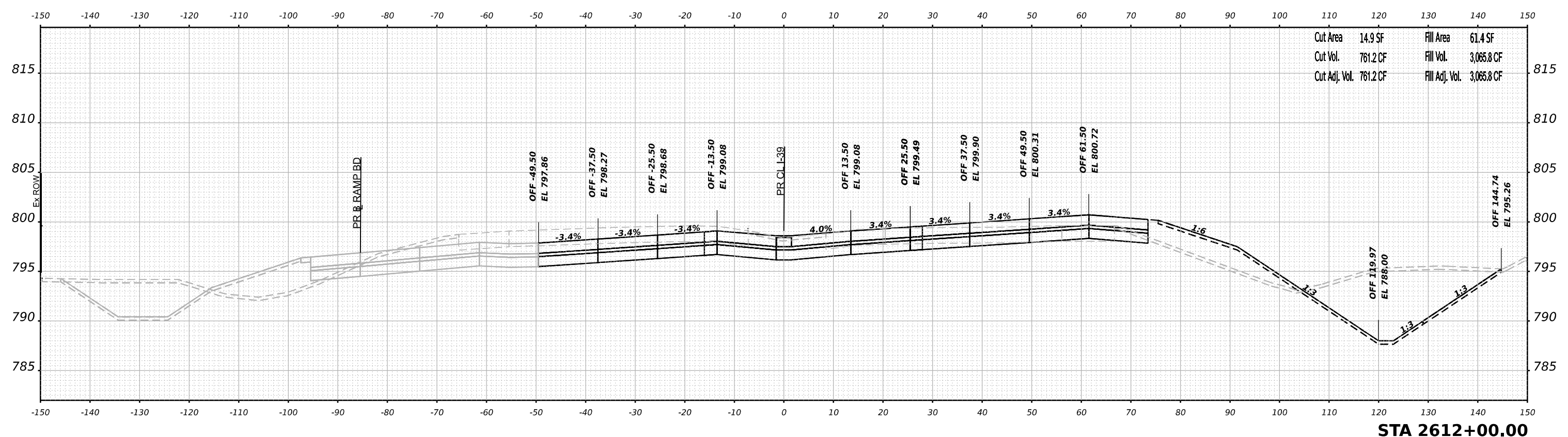
STATE OF ILLINOIS
 DEPARTMENT OF TRANSPORTATION

CROSS SECTIONS
 I-39/US 20 STAGE 4

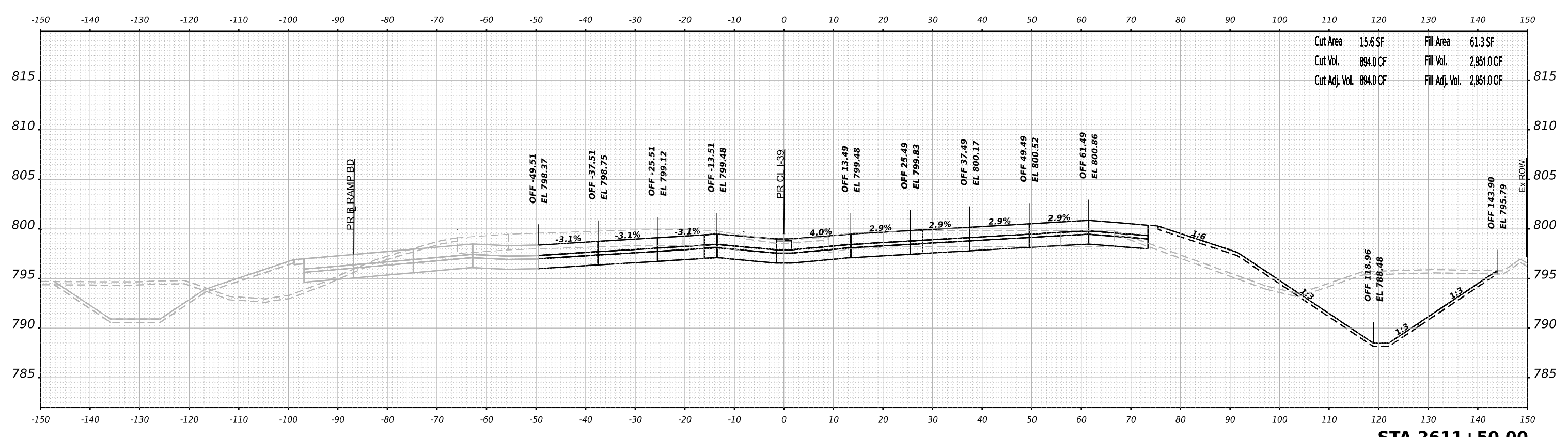
SCALE: N/A SHEET 65 OF 104 SHEETS STA. 2610+50.00 TO STA. 2611+00.00

F.A.I. RTE.	SECTION	COUNTY	TOTAL SHEETS	SHEET NO.
39	(201-3)K	WINNEBAGO	2192	1330
CONTRACT NO. 64B13				
ILLINOIS FED. AID PROJECT				

DATE	
BY	
FINAL SURVEY	SURVEYED
NOTE BOOK	PLOTTED
NO.	TEMPLATE
	AREAS
	CHECKED
	AREAS
	CHECKED



DATE	
BY	
ORIGINAL SURVEY	SURVEYED
NOTE BOOK	PLOTTED
NO.	TEMPLATE
	AREAS
	CHECKED
	AREAS
	CHECKED



MODEL: PR-30_X5 - 2611+50.00 (Sheet)
 FILE NAME: p:\benesch\paw\benesch\paw\2\Documents\708009108000\00\Eng\Docs\Design\System\Interchange\Cross Sections\2611-39-St-4\30-St-4.dgn



USER NAME	= tvogler	DESIGNED	- T.VOGLER	REVISED	-
DRAWN	- T.VOGLER	REVISION	-	REVISION	-
PLOT SCALE	= 0.16666667 ' / in.	CHECKED	- J.TARDY	REVISION	-
PLOT DATE	= 3/30/2023	DATE	- 03/31/2023	REVISION	-

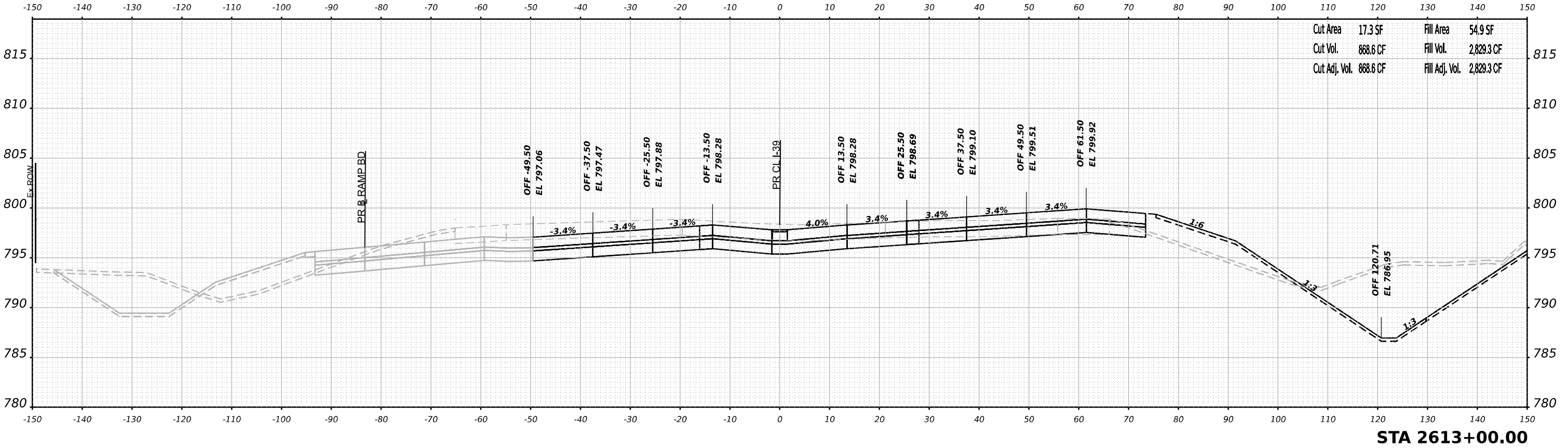
STATE OF ILLINOIS
 DEPARTMENT OF TRANSPORTATION

CROSS SECTIONS
 I-39/US 20 STAGE 4

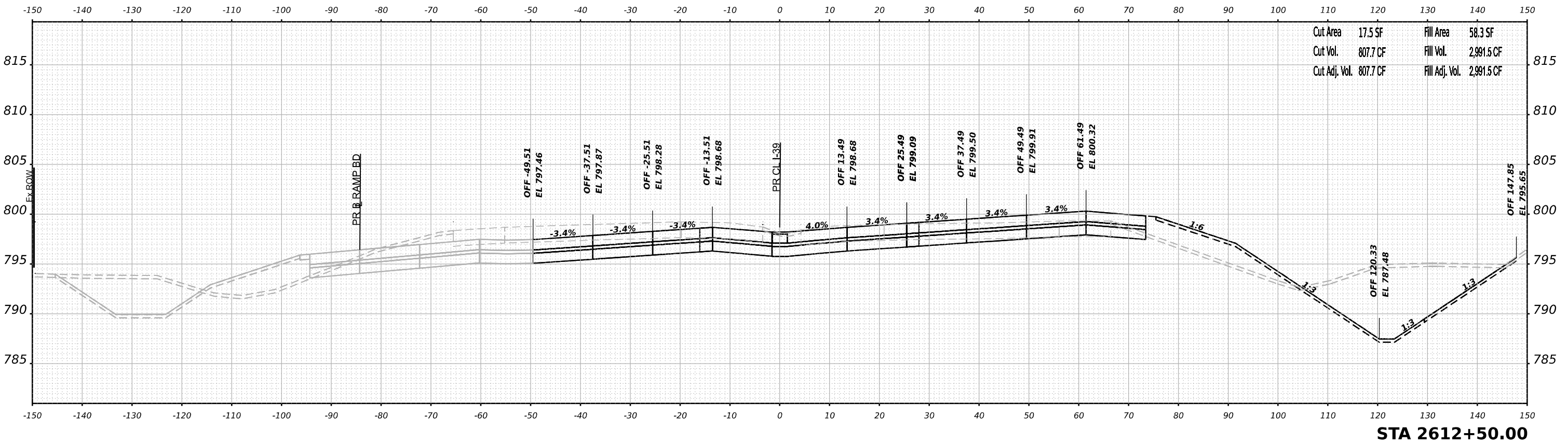
SCALE: N/A SHEET 66 OF 104 SHEETS STA. 2611+50.00 TO STA. 2612+00.00

F.A.I. RTE.	SECTION	COUNTY	TOTAL SHEETS	SHEET NO.
39	(201-3)K	WINNEBAGO	2192	1331
CONTRACT NO. 64B13				
ILLINOIS FED. AID PROJECT				

FINAL SURVEY	SURVEYED	DATE
NOTE BOOK	PLOTTED	BY
NO.	TEMPLATE	
	AREAS CHECKED	



ORIGINAL SURVEY	SURVEYED	DATE
NOTE BOOK	PLOTTED	BY
NO.	TEMPLATE	
	AREAS CHECKED	



MODEL: P:\A-30_XS - 2612+50.00 (Sheet)
 FILE NAME: p:\a\benesch\paw\benesch\paw\2\Documents\70800810800\00\Eng D\cs\Design\System Interchange\Cross Sections\0264B13-Cor-139-SI-XS-Stage4.dgn



USER NAME	= tvogler	DESIGNED	- T.VOGLER	REVISED	-
PLOT SCALE	= 0.16666667 "/td> <td>DRAWN</td> <td>- T.VOGLER</td> <td>REVISED</td> <td>-</td>	DRAWN	- T.VOGLER	REVISED	-
PLOT DATE	= 3/30/2023	CHECKED	- J.TARDY	REVISED	-
		DATE	- 03/31/2023	REVISED	-

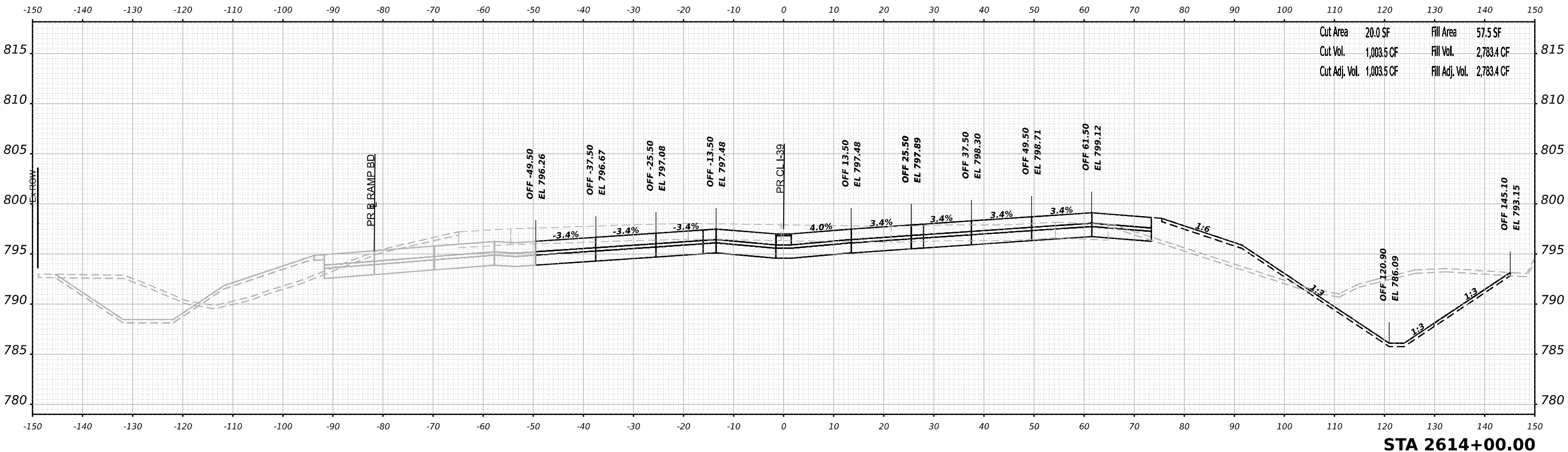
STATE OF ILLINOIS
 DEPARTMENT OF TRANSPORTATION

**CROSS SECTIONS
 I-39/US 20 STAGE 4**

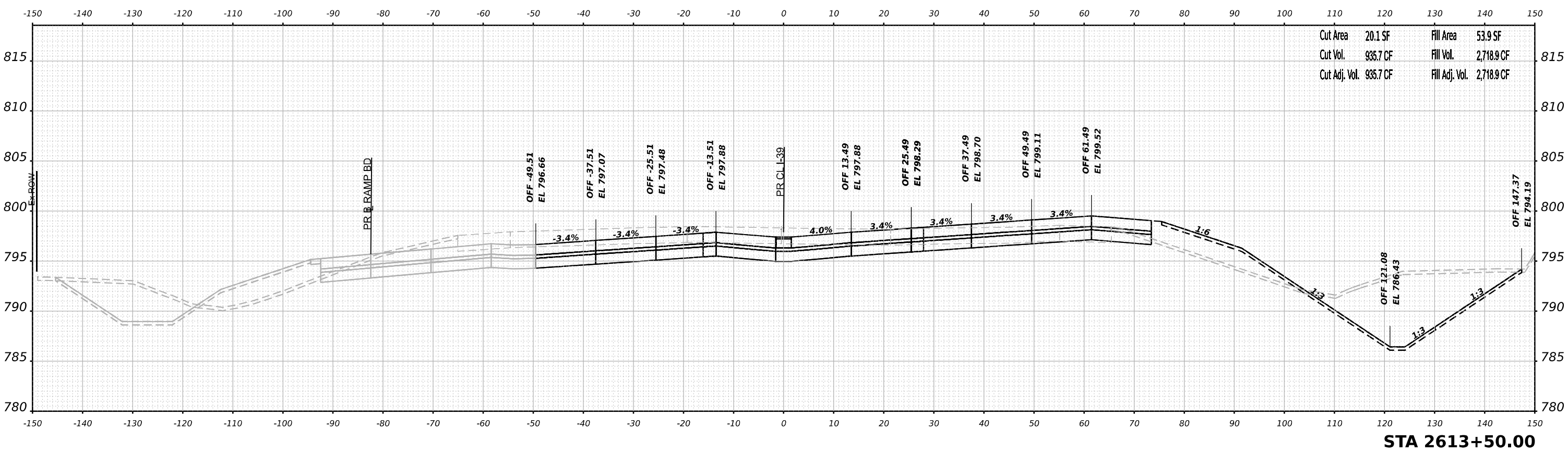
SCALE: N/A SHEET 67 OF 104 SHEETS STA. 2612+50.00 TO STA. 2613+00.00

F.A.I. RTE.	SECTION	COUNTY	TOTAL SHEETS	SHEET NO.
39	(201-3)K	WINNEBAGO	2192	1332
CONTRACT NO. 64B13				
ILLINOIS FED. AID PROJECT				

FINAL SURVEY NO.	SURVEYED PLOTTED AREAS CHECKED
NOTE BOOK NO.	TEMPLATE AREAS CHECKED
BY	DATE



ORIGINAL SURVEY NO.	SURVEYED PLOTTED AREAS CHECKED
NOTE BOOK NO.	TEMPLATE AREAS CHECKED
BY	DATE



MODEL: IPR-30_XS - 2613+50.00 (Sheet)
 FILE NAME: p:\benesch\paw\benesch\paw\Documents\708005108000\00\Eng_Docs\Design\System_Interchange\Cross_Sections\2613-39-Sta-2613-50-Stages.dgn



USER NAME	= tvogler	DESIGNED	- T.VOGLER	REVISED	-
PLOT SCALE	= 0.16666667 ' / in.	DRAWN	- T.VOGLER	REVISED	-
PLOT DATE	= 3/30/2023	CHECKED	- J.TARDY	REVISED	-
		DATE	- 03/31/2023	REVISED	-

STATE OF ILLINOIS
DEPARTMENT OF TRANSPORTATION

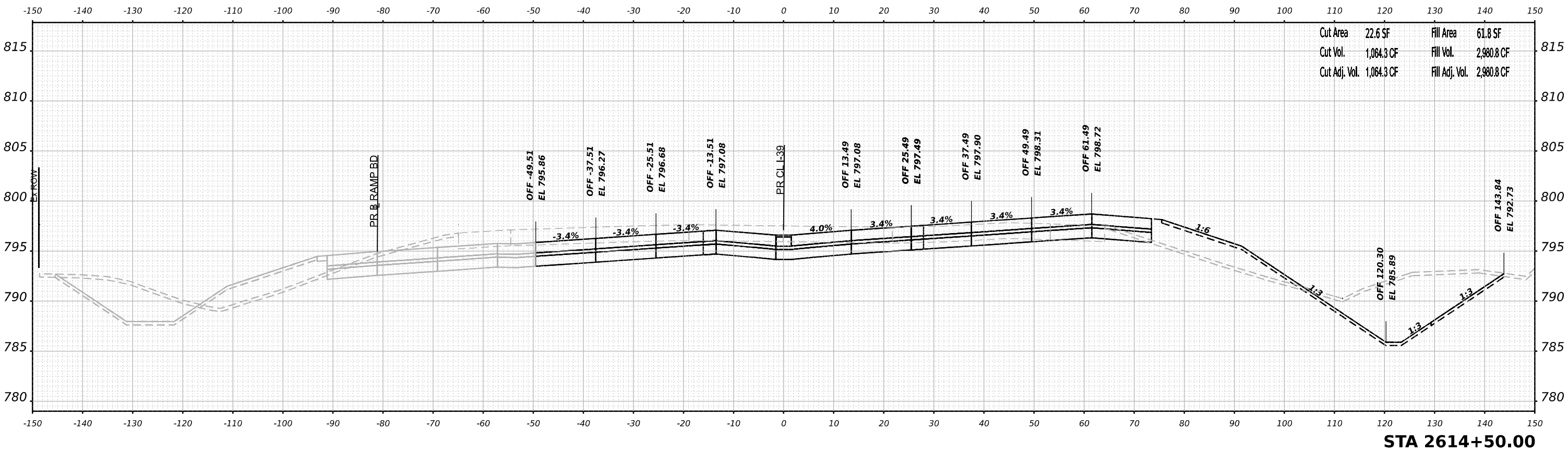
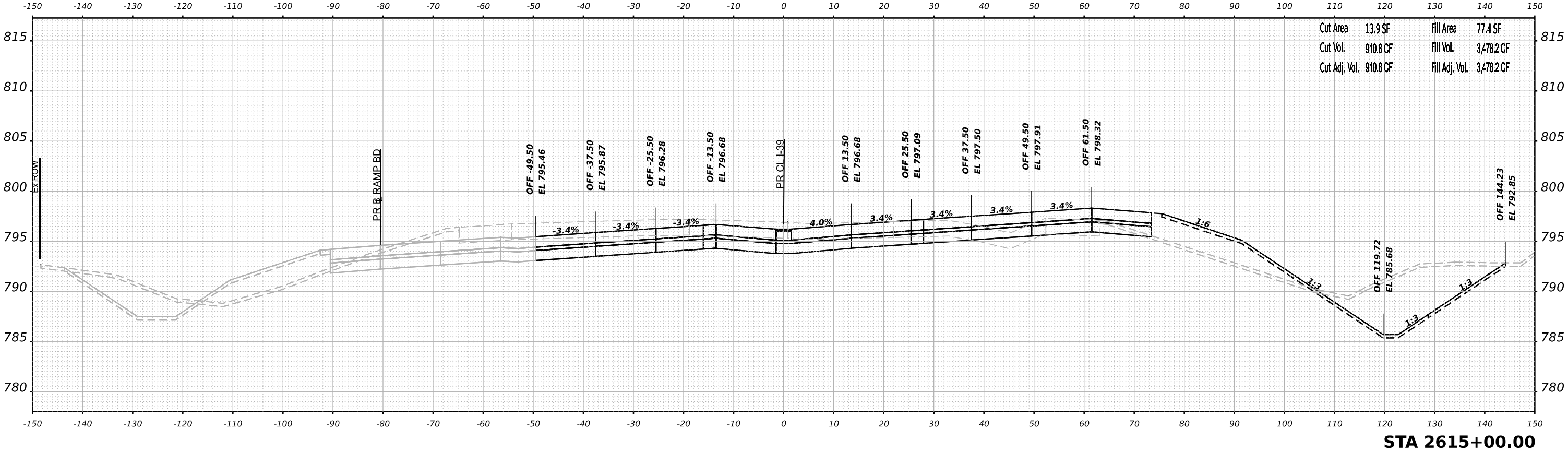
CROSS SECTIONS	
I-39/US 20 STAGE 4	
SCALE: N/A	SHEET 68 OF 104 SHEETS
STA. 2613+50.00 TO STA. 2614+00.00	

F.A.I. RTE.	SECTION	COUNTY	TOTAL SHEETS	SHEET NO.
39	(201-3)K	WINNEBAGO	2192	1333
CONTRACT NO. 64B13				
ILLINOIS FED. AID PROJECT				

FINAL SURVEY NO.	SURVEYED	DATE
NOTE BOOK	PLOTTED	BY
AREAS CHECKED	TEMPLATE	
	AREAS CHECKED	

ORIGINAL SURVEY NO.	SURVEYED	DATE
NOTE BOOK	PLOTTED	BY
AREAS CHECKED	TEMPLATE	
	AREAS CHECKED	

MODEL: I-39_US_2614+50.00 (Sheet)
 FILE NAME: p:\benesch\paw\benesch\paw\Documents\10800810800\00\Eng_Docs\Design\System_Interchange\Cross_Sections\0264B13-Cor4-39-SI-US-Stage4.dgn



USER NAME	= tvogler	DESIGNED	- T.VOGLER	REVISED	-
PLOT SCALE	= 0.1666667 1/ in.	DRAWN	- T.VOGLER	REVISED	-
PLOT DATE	= 3/30/2023	CHECKED	- J.TARDY	REVISED	-
		DATE	- 03/31/2023	REVISED	-

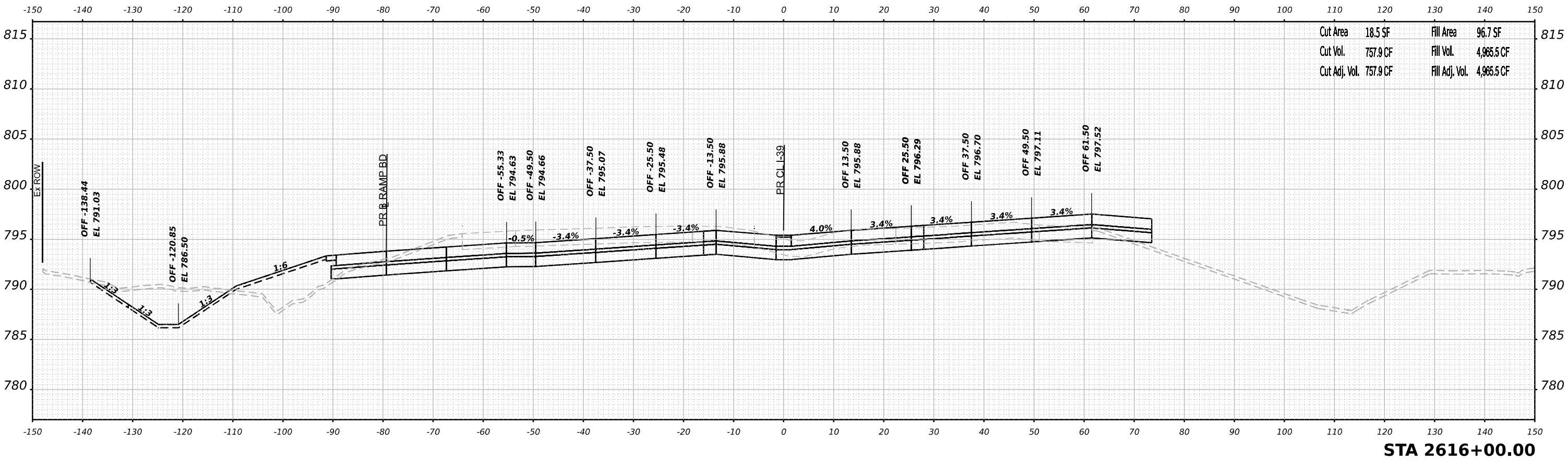
STATE OF ILLINOIS
 DEPARTMENT OF TRANSPORTATION

**CROSS SECTIONS
 I-39/US 20 STAGE 4**

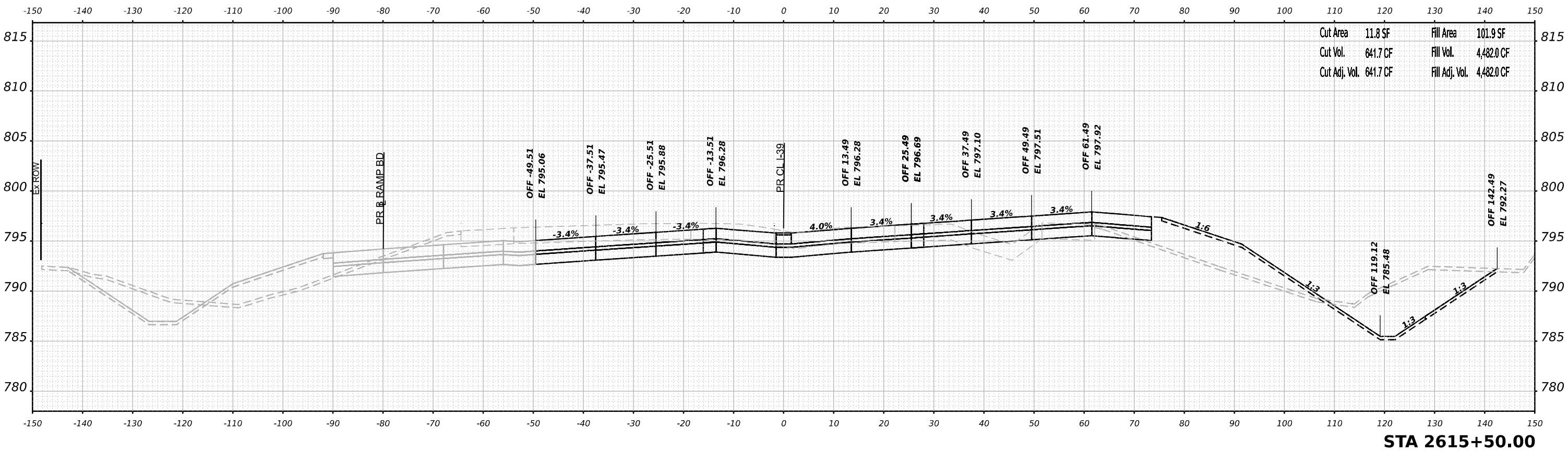
SCALE: N/A SHEET 69 OF 104 SHEETS STA. 2614+50.00 TO STA. 2615+00.00

F.A.I. RTE.	SECTION	COUNTY	TOTAL SHEETS	SHEET NO.
39	(201-3)K	WINNEBAGO	2192	1334
CONTRACT NO. 64B13				
ILLINOIS FED. AID PROJECT				

FINAL SURVEY	SURVEYED	DATE
NOTE BOOK	PLOTTED	BY
NO.	TEMPLATE	
	AREAS CHECKED	



ORIGINAL SURVEY	SURVEYED	DATE
NOTE BOOK	PLOTTED	BY
NO.	TEMPLATE	
	AREAS CHECKED	



MODEL: P:\4-30_05 - 2615+50.00 (Sheet)
 FILE NAME: p:\4-30_05 - 2615+50.00 (Sheet).dgn



USER NAME	= tvogler	DESIGNED	- T.VOGLER	REVISED	-
PLOT SCALE	= 0.16666667 1/ in.	DRAWN	- T.VOGLER	REVISED	-
PLOT DATE	= 3/30/2023	CHECKED	- J.TARDY	REVISED	-
		DATE	- 03/31/2023	REVISED	-

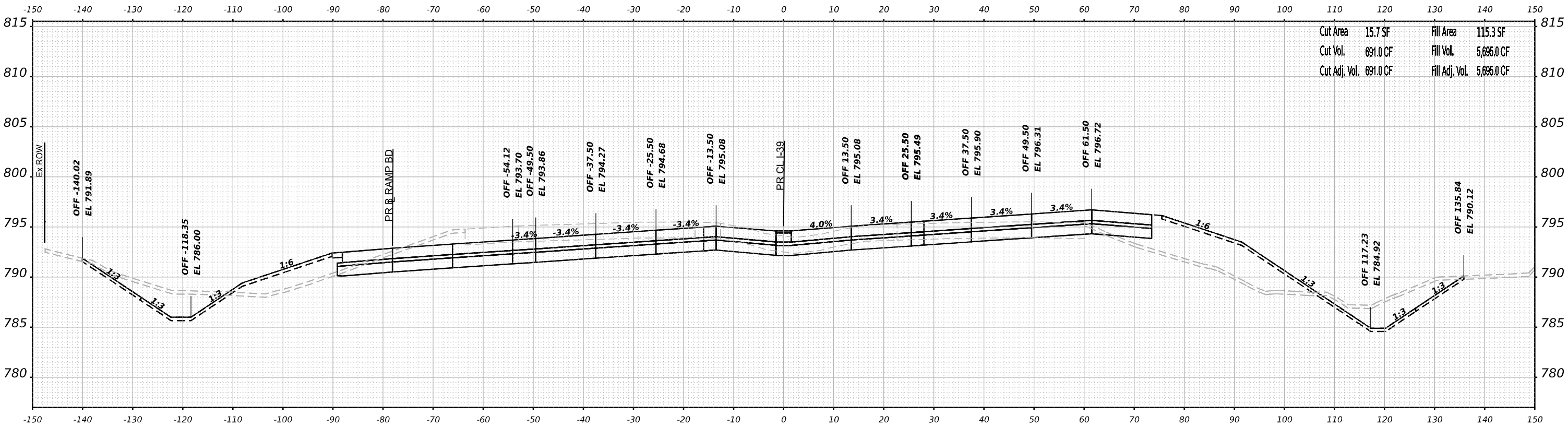
STATE OF ILLINOIS
 DEPARTMENT OF TRANSPORTATION

**CROSS SECTIONS
 I-39/US 20 STAGE 4**

SCALE: N/A SHEET 70 OF 104 SHEETS STA. 2615+50.00 TO STA. 2616+00.00

F.A.I. RTE.	SECTION	COUNTY	TOTAL SHEETS	SHEET NO.
39	(201-3)K	WINNEBAGO	2192	1335
CONTRACT NO. 64B13				
ILLINOIS FED. AID PROJECT				

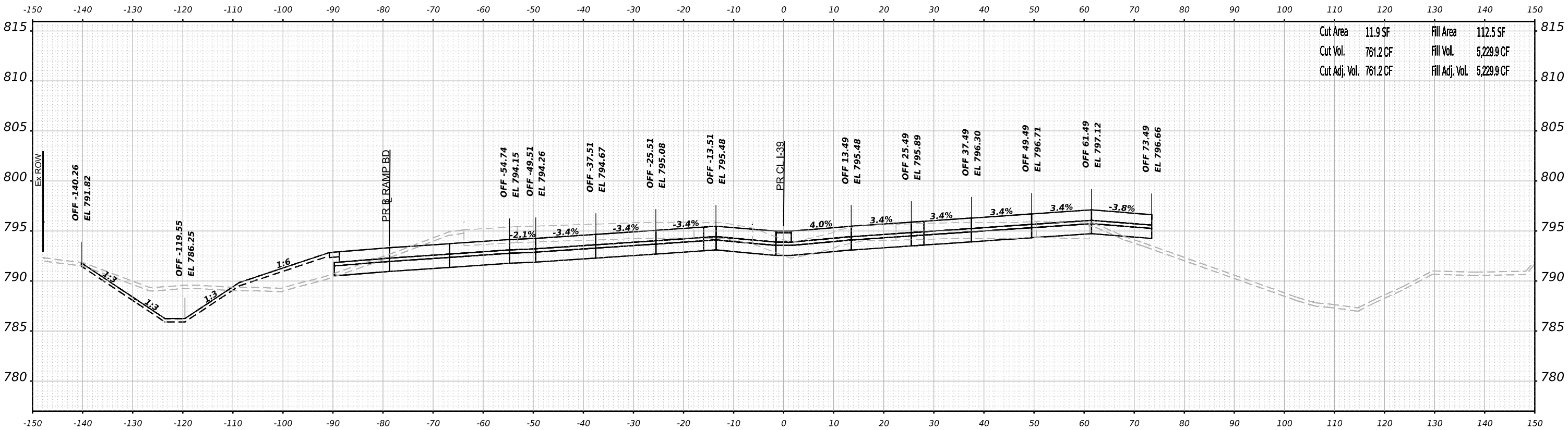
FINAL SURVEY	SURVEYED	BY	DATE
NOTE BOOK	PLOTTED		
NO.	TEMPLATE		
	AREAS CHECKED		
	AREAS CHECKED		



Cut Area	15.7 SF	Fill Area	115.3 SF
Cut Vol.	691.0 CF	Fill Vol.	5,695.0 CF
Cut Adj. Vol.	691.0 CF	Fill Adj. Vol.	5,695.0 CF

STA 2617+00.00

ORIGINAL SURVEY	SURVEYED	BY	DATE
NOTE BOOK	PLOTTED		
NO.	TEMPLATE		
	AREAS CHECKED		
	AREAS CHECKED		



Cut Area	11.9 SF	Fill Area	112.5 SF
Cut Vol.	761.2 CF	Fill Vol.	5,229.9 CF
Cut Adj. Vol.	761.2 CF	Fill Adj. Vol.	5,229.9 CF

STA 2616+50.00

MODEL: P:\A-39_US-2616+50.00 (Sheet)
 FILE NAME: p:\a\benesch\paw\benesch\paw\Documents\708008108000\Eng\Drawings\System\Interchange\Cross Sections\2616+50.00-139-US-Stage4.dgn



USER NAME	= tvogler	DESIGNED	- T.VOGLER	REVISED	-
PLOT SCALE	= 0.16666667 ' / in.	DRAWN	- T.VOGLER	REVISED	-
PLOT DATE	= 3/30/2023	CHECKED	- J.TARDY	REVISED	-
		DATE	- 03/31/2023	REVISED	-

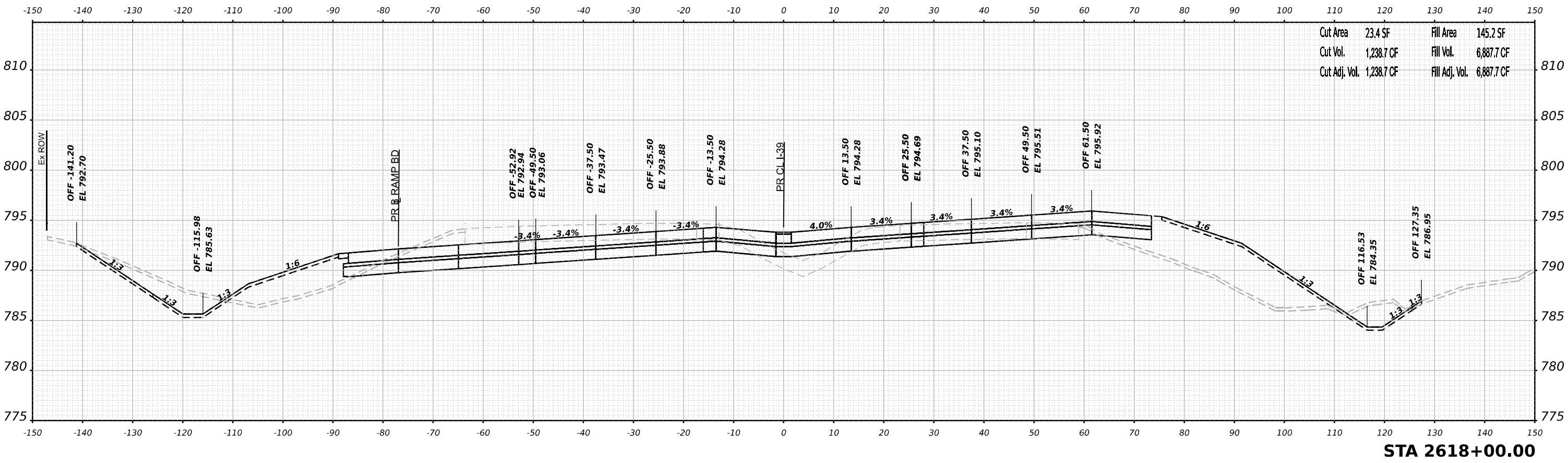
STATE OF ILLINOIS
 DEPARTMENT OF TRANSPORTATION

**CROSS SECTIONS
 I-39/US 20 STAGE 4**

SCALE: N/A SHEET 71 OF 104 SHEETS STA. 2616+50.00 TO STA. 2617+00.00

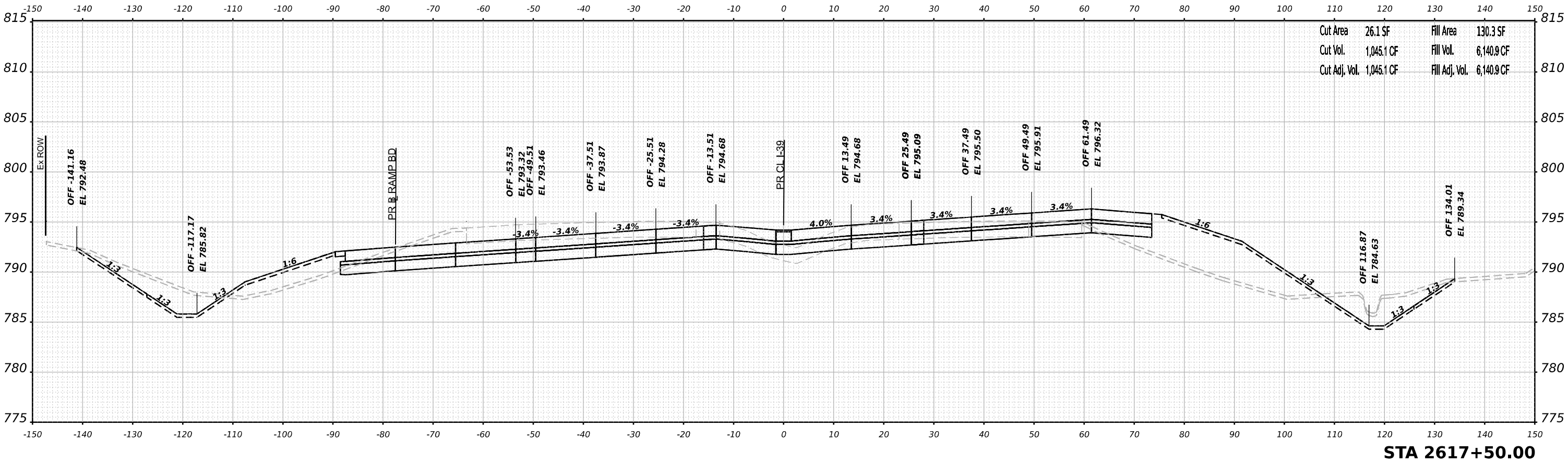
F.A.I. RTE.	SECTION	COUNTY	TOTAL SHEETS	SHEET NO.
39	(201-3)K	WINNEBAGO	2192	1336
CONTRACT NO. 64B13				
ILLINOIS FED. AID PROJECT				

FINAL SURVEY NO.	SURVEYED	DATE
NOTE BOOK	PLOTTED	BY
AREAS CHECKED	TEMPLATE	
	AREAS CHECKED	



STA 2618+00.00

ORIGINAL SURVEY NO.	SURVEYED	DATE
NOTE BOOK	PLOTTED	BY
AREAS CHECKED	TEMPLATE	
	AREAS CHECKED	



STA 2617+50.00

MODEL: P:\4-30_05 - 2617+50.00 (Sheet)
 FILE NAME: p:\4-30_05 - 2617+50.00 (Sheet).dwg



USER NAME	= tvogler	DESIGNED	- T.VOGLER	REVISED	-
PLOT SCALE	= 0.16666667 ' / in.	DRAWN	- T.VOGLER	REVISED	-
PLOT DATE	= 3/30/2023	CHECKED	- J.TARDY	REVISED	-
		DATE	- 03/31/2023	REVISED	-

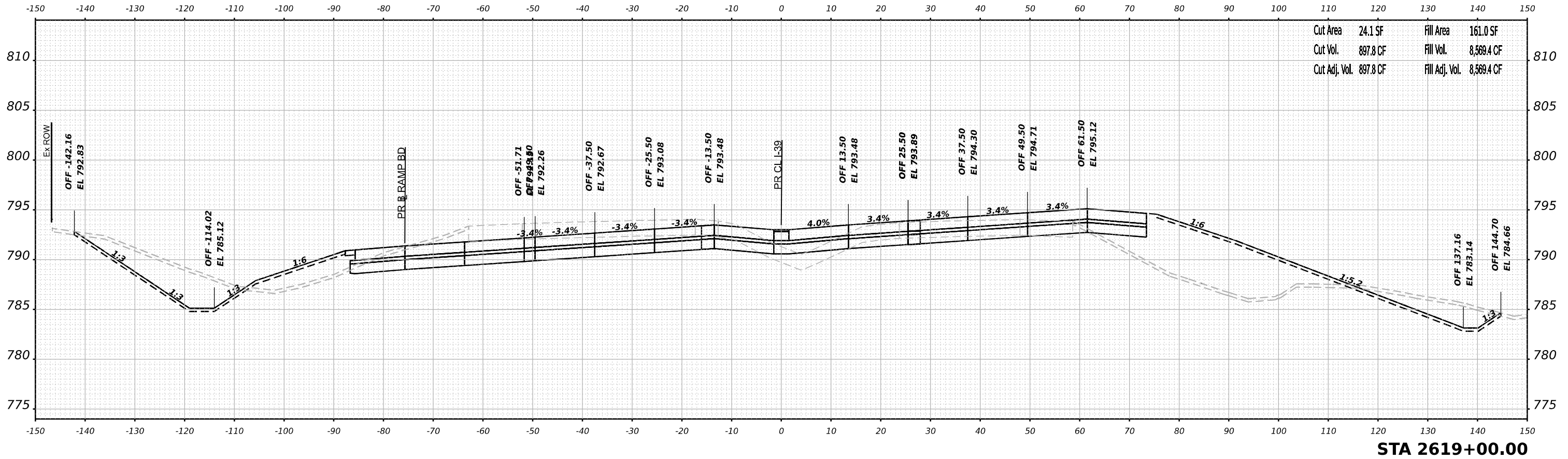
STATE OF ILLINOIS
 DEPARTMENT OF TRANSPORTATION

**CROSS SECTIONS
 I-39/US 20 STAGE 4**

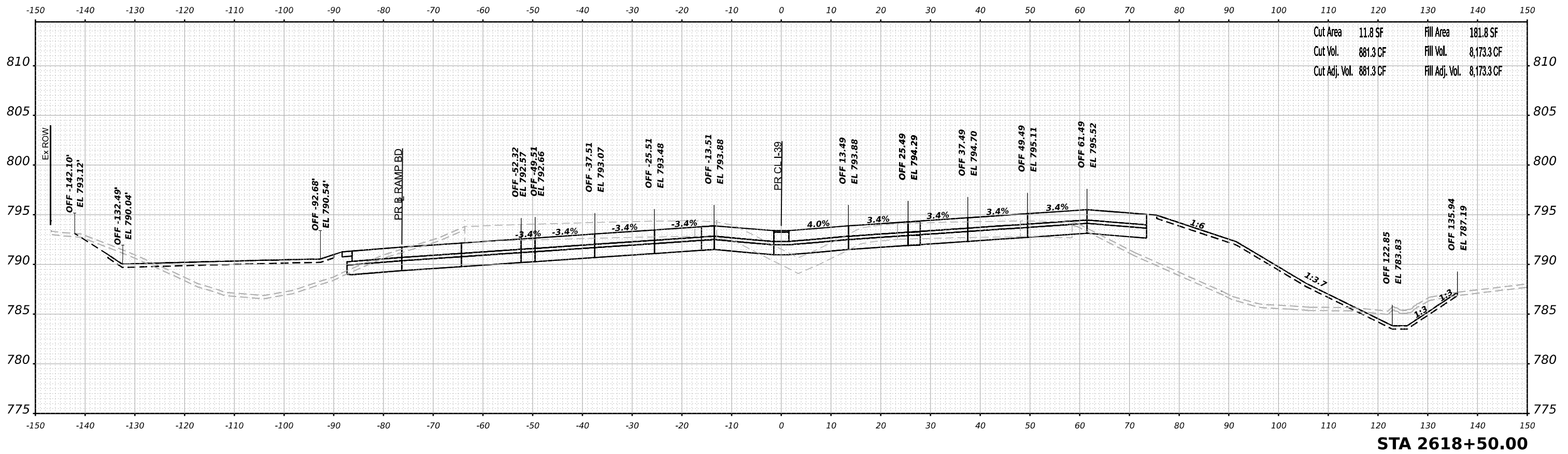
SCALE: N/A SHEET 72 OF 104 SHEETS STA. 2617+50.00 TO STA. 2618+00.00

F.A.I. RTE.	SECTION	COUNTY	TOTAL SHEETS	SHEET NO.
39	(201-3)K	WINNEBAGO	2192	1337
				CONTRACT NO. 64B13
ILLINOIS FED. AID PROJECT				

FINAL SURVEY	SURVEYED	DATE
NOTE BOOK	PLOTTED	BY
NO.	TEMPLATE	
	AREAS CHECKED	
	AREAS CHECKED	



ORIGINAL SURVEY	SURVEYED	DATE
NOTE BOOK	PLOTTED	BY
NO.	TEMPLATE	
	AREAS CHECKED	
	AREAS CHECKED	



MODEL: Pk39_05_2618+50.00 (Sheet)
 FILE NAME: p:\benesch\paw\benesch\paw\Documents\708005108000\00\Eng_Docs\Design\System_Interchange\Cross_Sections\2618+50.00-39-SI-US-Stage4.dgn



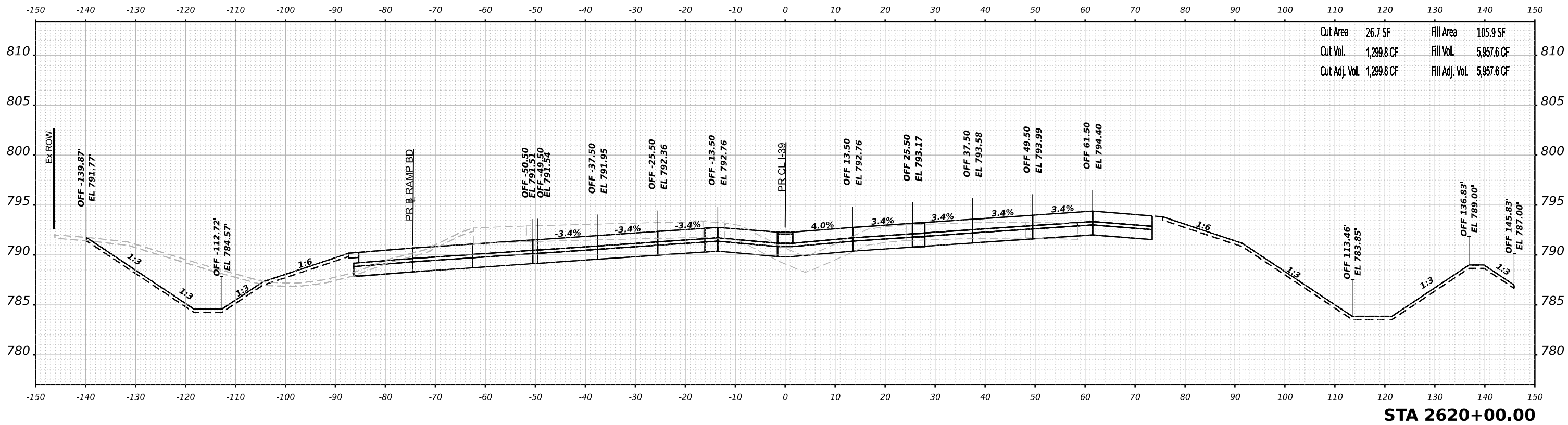
USER NAME	= tvogler	DESIGNED	- T.VOGLER	REVISED	-
PLOT SCALE	= 0.16666667 ' / in.	DRAWN	- T.VOGLER	REVISED	-
PLOT DATE	= 4/26/2023	CHECKED	- J.TARDY	REVISED	-
		DATE	- 03/31/2023	REVISED	-

STATE OF ILLINOIS
 DEPARTMENT OF TRANSPORTATION

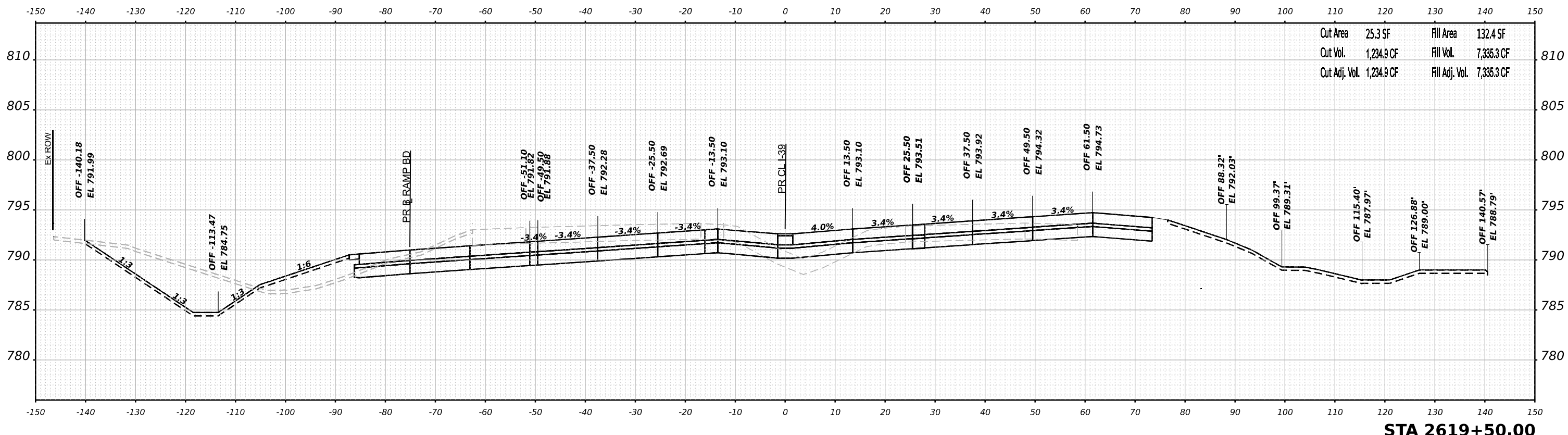
CROSS SECTIONS	
I-39/US 20 STAGE 4	
SCALE: N/A	SHEET 73 OF 104 SHEETS
STA. 2618+50.00 TO STA. 2619+00.00	

F.A.I. RTE.	SECTION	COUNTY	TOTAL SHEETS	SHEET NO.
39	(201-3)K	WINNEBAGO	2192	1338
CONTRACT NO. 64B13				
ILLINOIS FED. AID PROJECT				

FINAL SURVEY	SURVEYED	DATE
NOTE BOOK	PLOTTED	BY
NO.	TEMPLATE	
	AREAS CHECKED	



ORIGINAL SURVEY	SURVEYED	DATE
NOTE BOOK	PLOTTED	BY
NO.	TEMPLATE	
	AREAS CHECKED	



MODEL: P:\19_05_2619+50.00 (Sheet)
 FILE NAME: p:\19_05_2619+50.00 (Sheet)\Cross Sections\2619+50.00.dwg



USER NAME	= tvogler	DESIGNED	- T.VOGLER	REVISED	-
PLOT SCALE	= 0.16666667" / in.	DRAWN	- T.VOGLER	REVISED	-
PLOT DATE	= 4/26/2023	CHECKED	- J.TARDY	REVISED	-
		DATE	- 03/31/2023	REVISED	-

STATE OF ILLINOIS
 DEPARTMENT OF TRANSPORTATION

CROSS SECTIONS
 I-39/US 20 STAGE 4

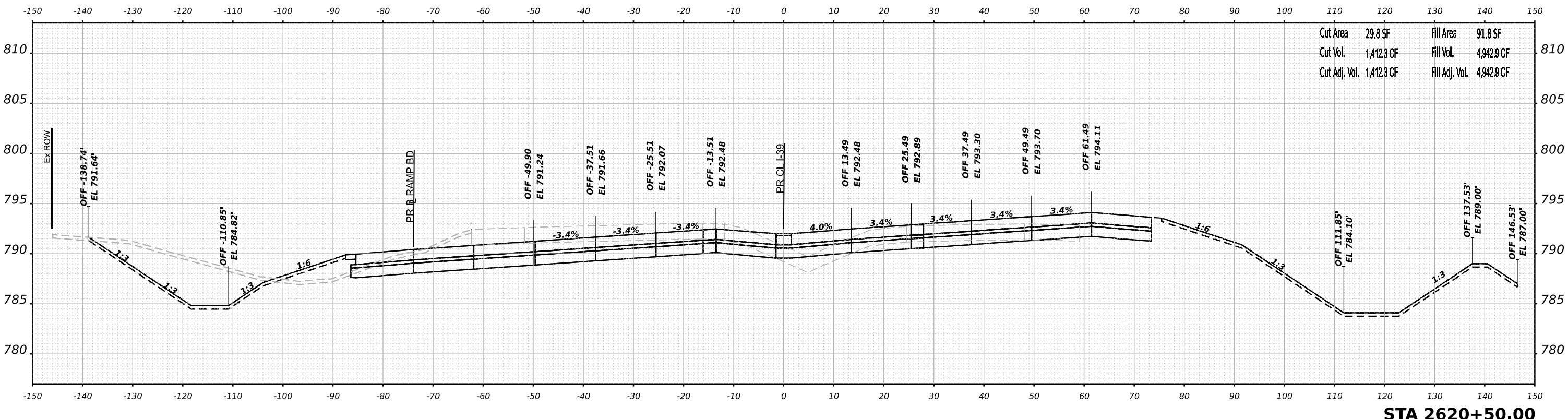
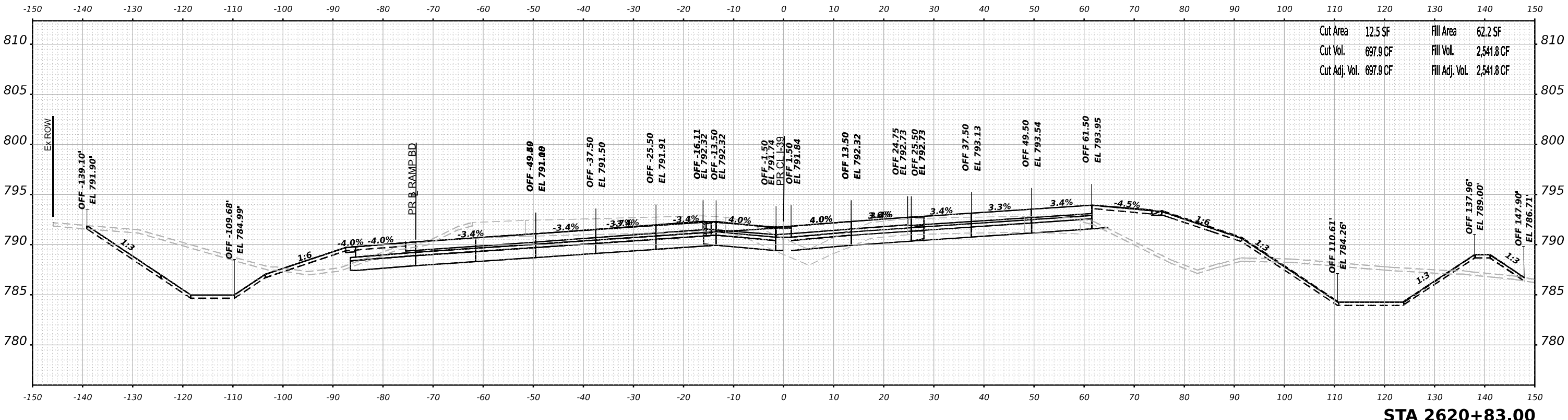
SCALE: N/A SHEET 74 OF 104 SHEETS STA. 2619+50.00 TO STA. 2620+00.00

F.A.I. RTE.	SECTION	COUNTY	TOTAL SHEETS	SHEET NO.
39	(201-3)K	WINNEBAGO	2192	1339
CONTRACT NO. 64B13				
ILLINOIS FED. AID PROJECT				

DATE	
BY	
SURVEYED	
PLOTTED	
TEMPLATE	
NOTE BOOK	
AREAS CHECKED	
NO.	

DATE	
BY	
SURVEYED	
PLOTTED	
TEMPLATE	
NOTE BOOK	
AREAS CHECKED	
NO.	

MODEL: Pk-39_05 - 2620+50.00 (Sheet)
 FILE NAME: p:\benesch\paw\benesch\paw\2\Documents\10800510800\00\Eng_Docs\Design\System_Interchange\Cross_Sections\026+43.3-Cor+39-SI-Stage4.dgn



USER NAME	= tvogler
DESIGNED	- T.VOGLER
DRAWN	- T.VOGLER
PLLOT SCALE	= 0.16666667 ' / in.
PLLOT DATE	= 4/26/2023

REVISIED	-
REVISIED	-
REVISIED	-
REVISIED	-

STATE OF ILLINOIS
 DEPARTMENT OF TRANSPORTATION

**CROSS SECTIONS
 I-39/US 20 STAGE 4**

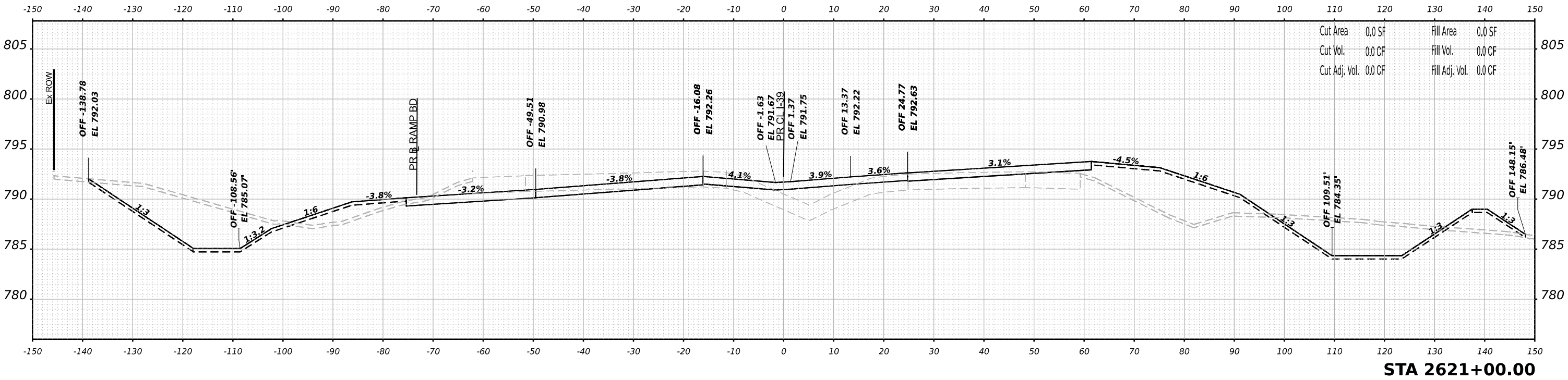
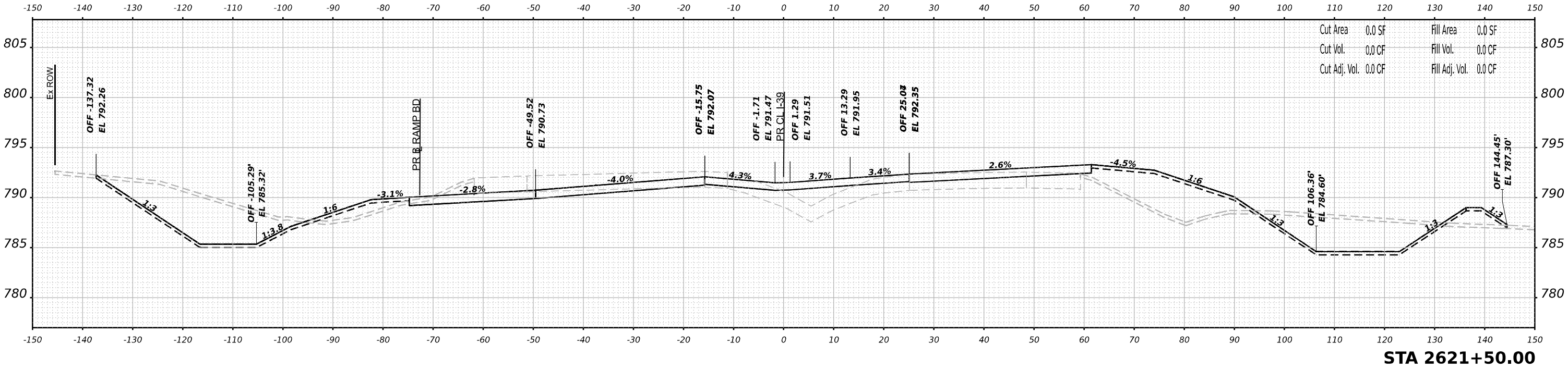
SCALE: N/A SHEET 75 OF 104 SHEETS STA. 2620+50.00 TO STA. 2620+83.00

F.A.I. RTE.	SECTION	COUNTY	TOTAL SHEETS	SHEET NO.
39	(201-3)K	WINNEBAGO	2192	1340
CONTRACT NO. 64B13				
ILLINOIS FED. AID PROJECT				

FINAL SURVEY	SURVEYED	BY	DATE
NOTE BOOK	PLOTTED		
NO.	TEMPLATE		
	AREAS CHECKED		

ORIGINAL SURVEY	SURVEYED	BY	DATE
NOTE BOOK	PLOTTED		
	TEMPLATE		
	AREAS CHECKED		

MODEL: P:\19_05_Maintenance\Stage4 - 2621+00.00 [Sheet] No. 1
 FILE NAME: p:\19_05_Maintenance\Stage4 - 2621+00.00 [Sheet] No. 1.dwg
 PROJECT: I-39/US 20 Stage 4 - 2621+00.00 to 2621+50.00
 INTERCHANGE/CROSS SECTIONS: D:\19_05_Maintenance\Stage4 - 2621+00.00 to 2621+50.00\Drawings\Cross Sections\2621+00.00 to 2621+50.00.dwg



USER NAME	= tvogler	DESIGNED	- T.VOGLER	REVISED	-
		DRAWN	- T.VOGLER	REVISED	-
PLOT SCALE	= 0.16666667 "/td> <td>CHECKED</td> <td>- J.TARDY</td> <td>REVISED</td> <td>-</td>	CHECKED	- J.TARDY	REVISED	-
PLOT DATE	= 4/26/2023	DATE	- 03/31/2023	REVISED	-

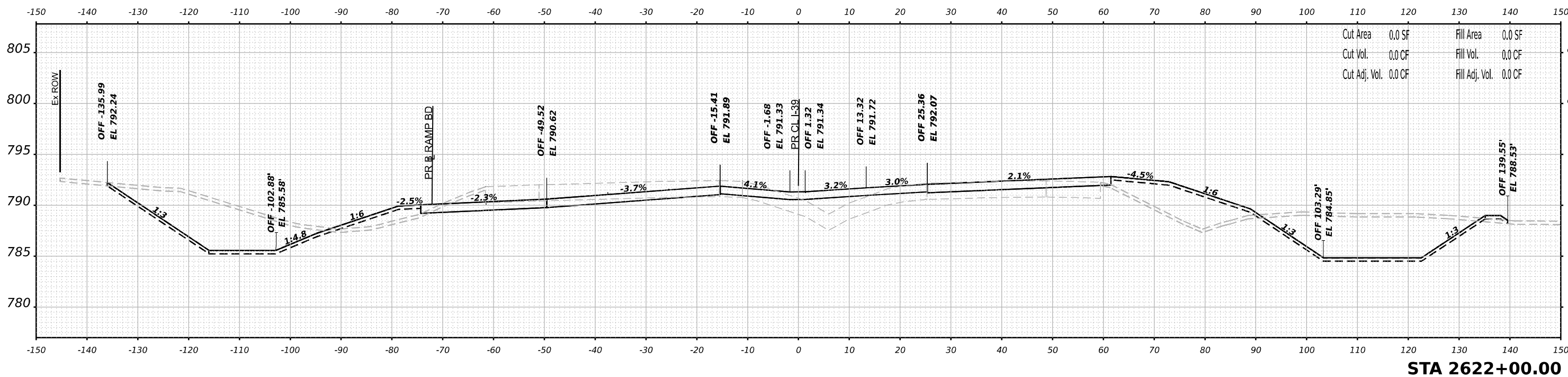
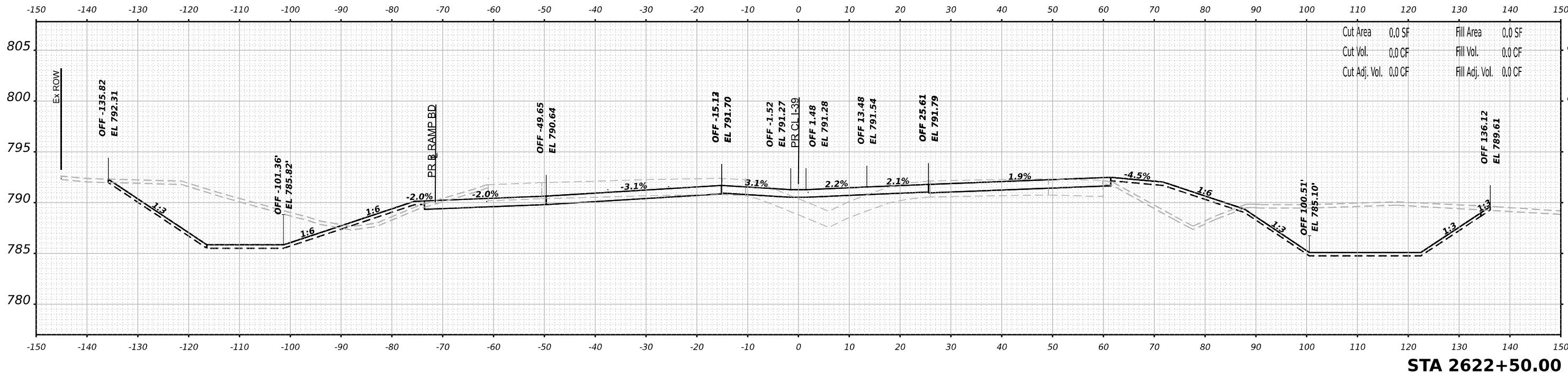
STATE OF ILLINOIS
DEPARTMENT OF TRANSPORTATION

**CROSS SECTIONS
I-39/US 20 STAGE 4**

SCALE: N/A SHEET 76 OF 104 SHEETS STA. 2621+00.00 TO STA. 2621+50.00

F.A.I. RTE.	SECTION	COUNTY	TOTAL SHEETS	SHEET NO.
39	(201-3)K	WINNEBAGO	2192	1341
CONTRACT NO. 64B13				
ILLINOIS FED. AID PROJECT				

FINAL SURVEY NO.	SURVEYED	DATE
NOTE BOOK NO.	PLOTTED	
AREAS CHECKED	TEMPLATE	
	AREAS	
	CHECKED	



MODEL: P:\30_35-Mainline-Stage4 - 2622+00.00 [Sheet].dwg
FILE NAME: p:\30_35-Mainline-Stage4 - 2622+00.00 [Sheet].dwg
D:\Documents\10809108\00\Eng_Docs\Design\System_Interchange\Cross_Sections\264813-Cor1-39-SI-Stage4.dwg

ORIGINAL SURVEY NO.	SURVEYED	DATE
NOTE BOOK NO.	PLOTTED	
AREAS CHECKED	TEMPLATE	
	AREAS	
	CHECKED	



USER NAME = tvogler	DESIGNED - T.VOGLER	REVISED -
PLOT SCALE = 0.16666667 1/ in.	DRAWN - T.VOGLER	REVISED -
PLOT DATE = 4/26/2023	CHECKED - J.TARDY	REVISED -
	DATE - 03/31/2023	REVISED -

STATE OF ILLINOIS
DEPARTMENT OF TRANSPORTATION

**CROSS SECTIONS
I-39/US 20 STAGE 4**

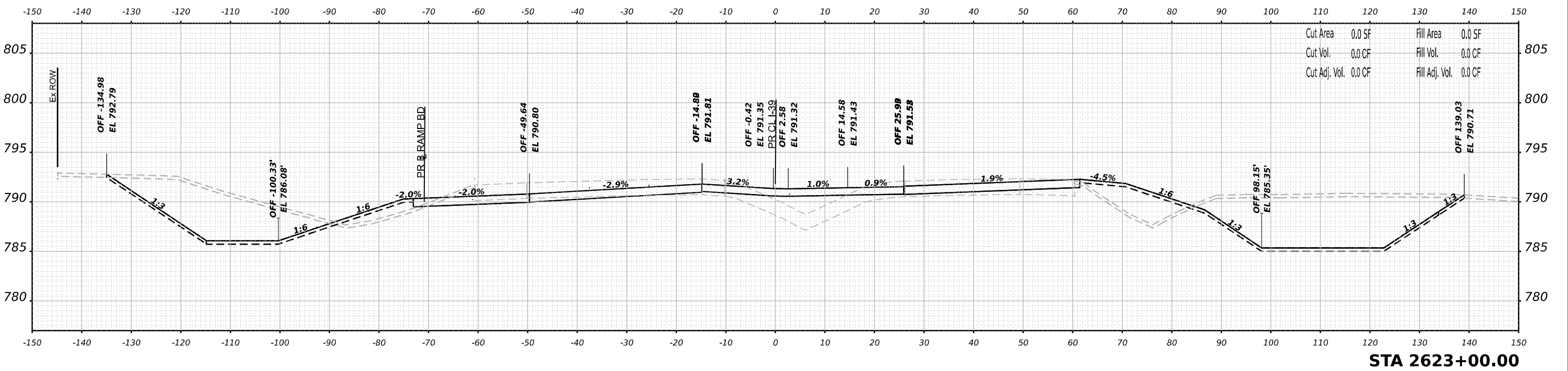
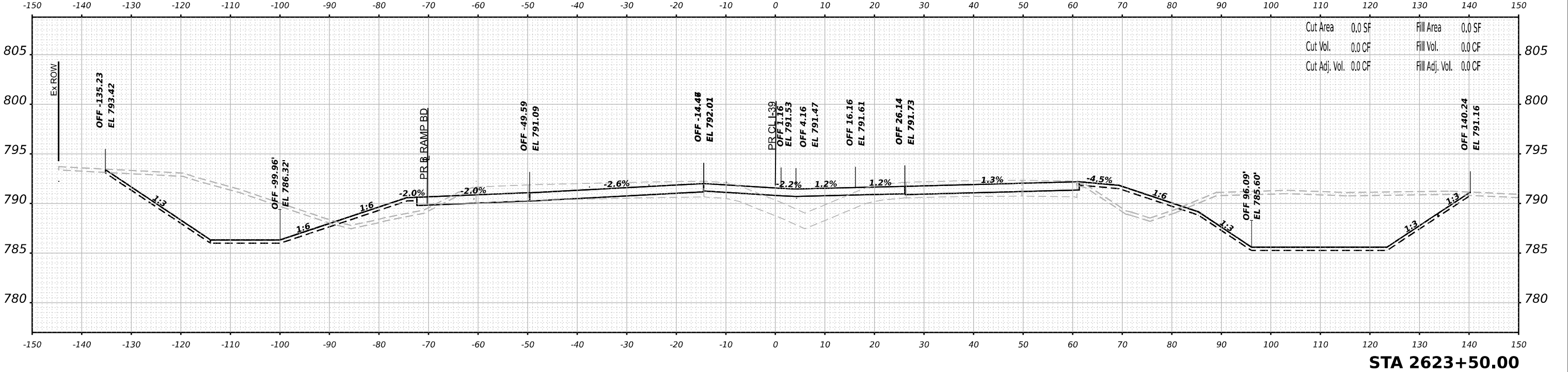
SCALE: N/A SHEET 77 OF 104 SHEETS STA. 2622+00.00 TO STA. 2622+50.00

F.A.I. RTE. 39	SECTION (201-3)K	COUNTY WINNEBAGO	TOTAL SHEETS 2192	SHEET NO. 1342
			CONTRACT NO. 64B13	
ILLINOIS FED. AID PROJECT				

DATE	
BY	
FINAL SURVEY	SURVEYED
NOTE BOOK	PLOTTED
NO.	TEMPLATE
	AREAS
	CHECKED

DATE	
BY	
ORIGINAL SURVEY	SURVEYED
NOTE BOOK	PLOTTED
NO.	TEMPLATE
	AREAS
	CHECKED

MODEL: P:\39_05-Mainline-Stage4 - 2623+00.00 (Sheet) No. 1
 FILE NAME: p:\39_05-Mainline-Stage4 - 2623+00.00 (Sheet) No. 1.dwg
 D:\39_05-Mainline-Stage4 - 2623+00.00 (Sheet) No. 1.dwg



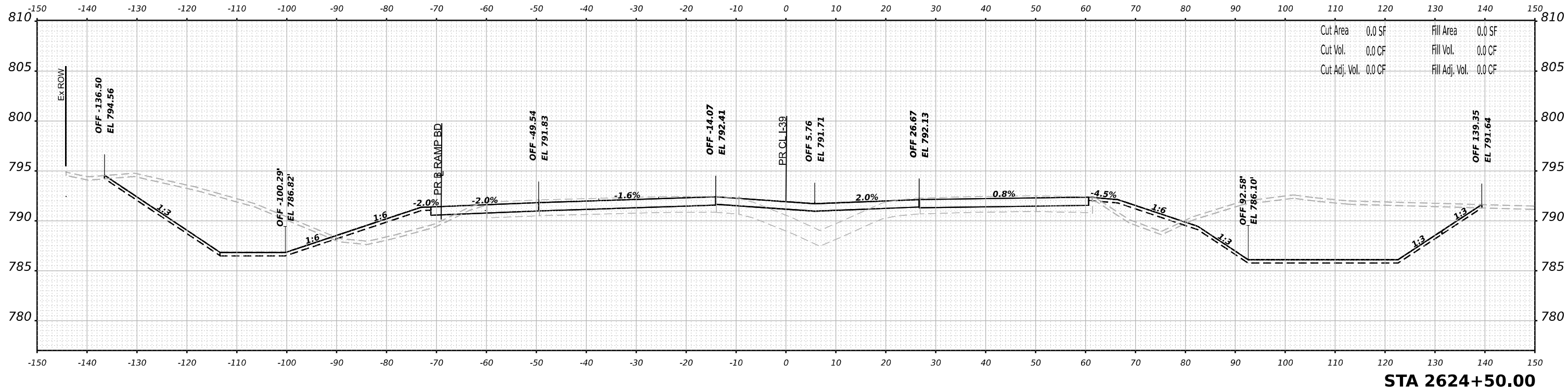
USER NAME	= tvogler	DESIGNED	- T.VOGLER	REVISED	-
DRAWN	- T.VOGLER	REVISIONS	-	REVISIONS	-
PLOT SCALE	= 0.16666667 1/ in.	CHECKED	- J.TARDY	REVISIONS	-
PLOT DATE	= 4/26/2023	DATE	- 03/31/2023	REVISIONS	-

STATE OF ILLINOIS
DEPARTMENT OF TRANSPORTATION

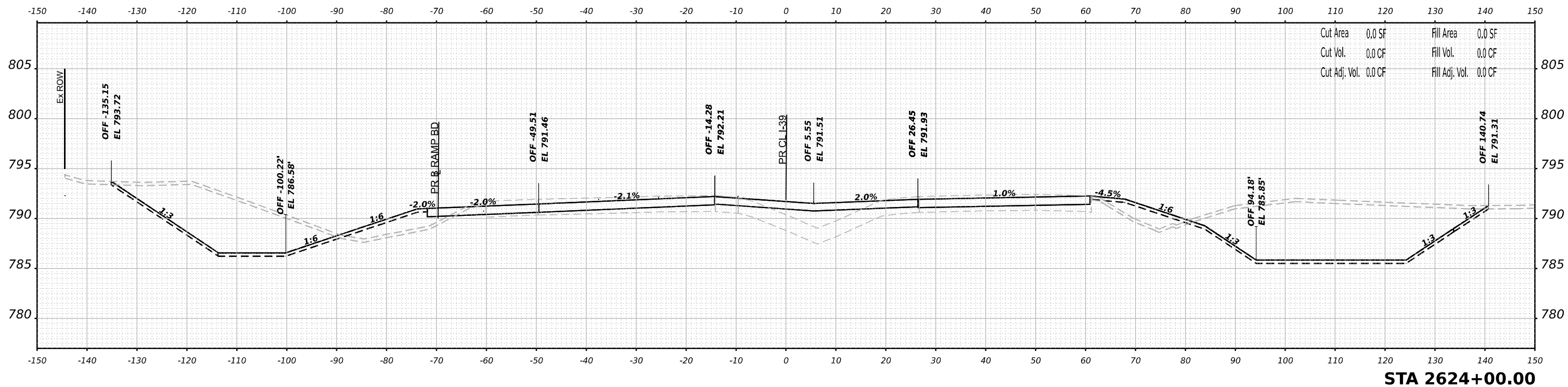
CROSS SECTIONS
I-39/US 20 STAGE 4
SCALE: N/A SHEET 78 OF 104 SHEETS STA. 2623+00.00 TO STA. 2623+50.00

F.A.I. RTE.	SECTION	COUNTY	TOTAL SHEETS	SHEET NO.
39	(201-3)K	WINNEBAGO	2192	1343
CONTRACT NO. 64B13				
ILLINOIS FED. AID PROJECT				

DATE	
BY	
FINAL SURVEY	SURVEYED
NOTE BOOK	PLOTTED
NO.	TEMPLATE
	AREAS CHECKED
	AREAS CHECKED



DATE	
BY	
ORIGINAL SURVEY	SURVEYED
NOTE BOOK	PLOTTED
NO.	TEMPLATE
	AREAS CHECKED
	AREAS CHECKED



MODEL: P:\31-30_XS-Mainline-Stage4 - 2624+00.00 (Sheet) No. 1
 FILE NAME: p:\31-30_XS-Mainline-Stage4 - 2624+00.00 (Sheet) No. 1
 D:\31-30_XS-Mainline-Stage4 - 2624+00.00 (Sheet) No. 1



USER NAME	= tvogler
DESIGNED	- T.VOGLER
DRAWN	- T.VOGLER
PLOT SCALE	= 0.16666667" / in.
PLOT DATE	= 4/26/2023

CHECKED	- J.TARDY
DATE	- 03/31/2023

REVISED	-
REVISED	-
REVISED	-
REVISED	-

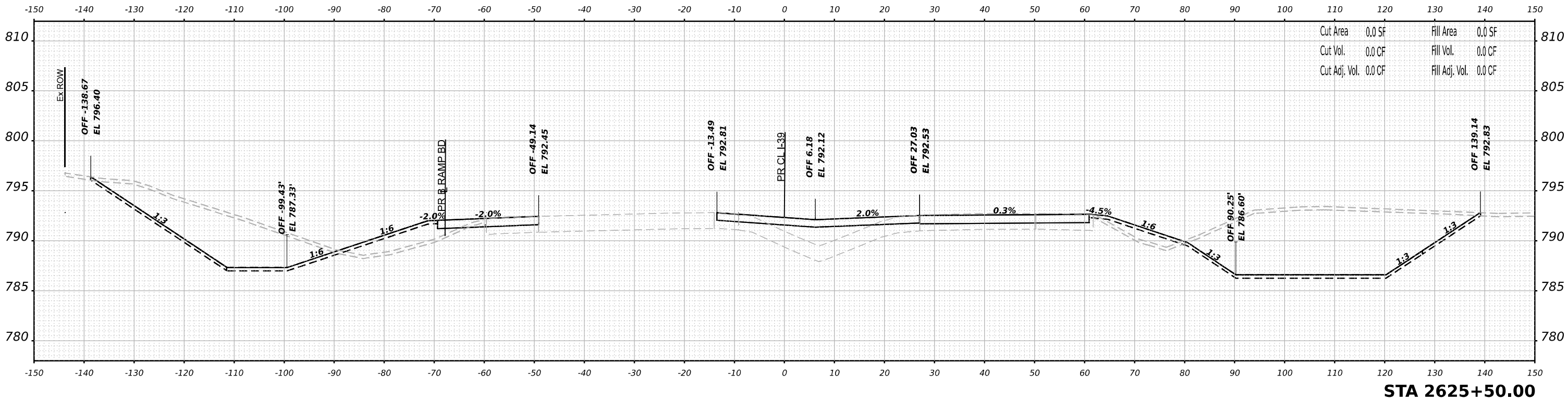
STATE OF ILLINOIS
DEPARTMENT OF TRANSPORTATION

CROSS SECTIONS
I-39/US 20 STAGE 4

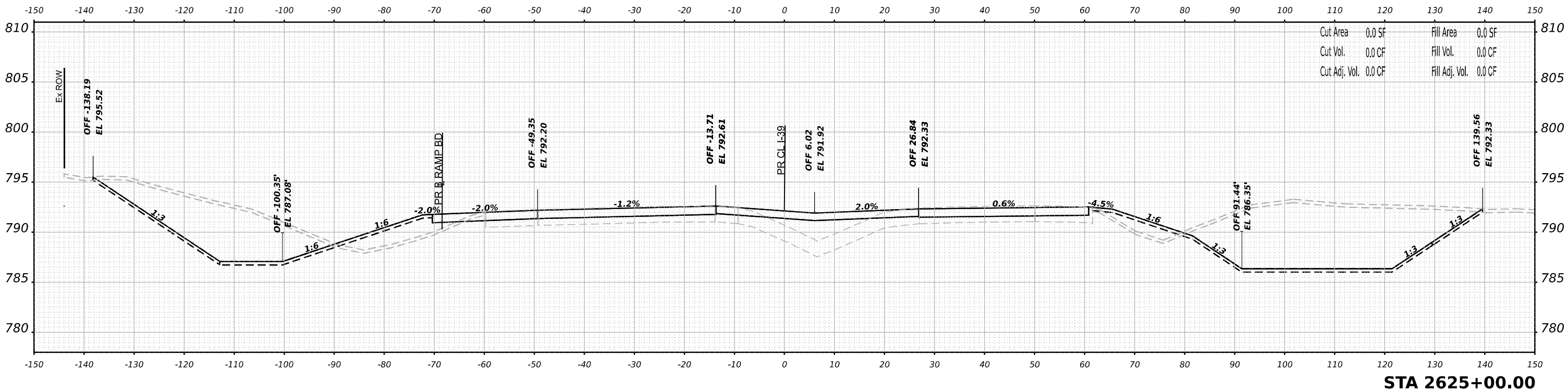
SCALE: N/A SHEET 79 OF 104 SHEETS STA. 2624+00.00 TO STA. 2624+50.00

F.A.I. RTE.	SECTION	COUNTY	TOTAL SHEETS	SHEET NO.
39	(201-3)K	WINNEBAGO	2192	1344
CONTRACT NO. 64B13				
ILLINOIS FED. AID PROJECT				

DATE	
BY	
SURVEYED	
PLOTTED	
TEMPLATE	
AREAS CHECKED	
AREAS	
NO. BOOK	
NOTE	
NO.	



DATE	
BY	
SURVEYED	
PLOTTED	
TEMPLATE	
AREAS CHECKED	
AREAS	
NO. BOOK	
NOTE	
NO.	



MODEL: P:\31-39-US-Mainline-Stage4 - 2625+00.00 (Sheet) No. 1
 FILE NAME: p:\31-39-US-Mainline-Stage4 - 2625+00.00 (Sheet) No. 1.dwg
 D:\31-39-US-Mainline-Stage4 - 2625+00.00 (Sheet) No. 1.dwg
 D:\31-39-US-Mainline-Stage4 - 2625+00.00 (Sheet) No. 1.dwg

ALLIED BENECH & COMPANY
 35 W Wacker Drive, Suite 3300
 Chicago, Illinois 60601
 312.265.4150 Job No. 19880.00

USER NAME	= tvogler	DESIGNED	- T.VOGLER	REVISED	-
		DRAWN	- T.VOGLER	REVISED	-
PLOT SCALE	= 0.16666667 "/td> <td>CHECKED</td> <td>- J.TARDY</td> <td>REVISED</td> <td>-</td>	CHECKED	- J.TARDY	REVISED	-
PLOT DATE	= 4/26/2023	DATE	- 03/31/2023	REVISED	-

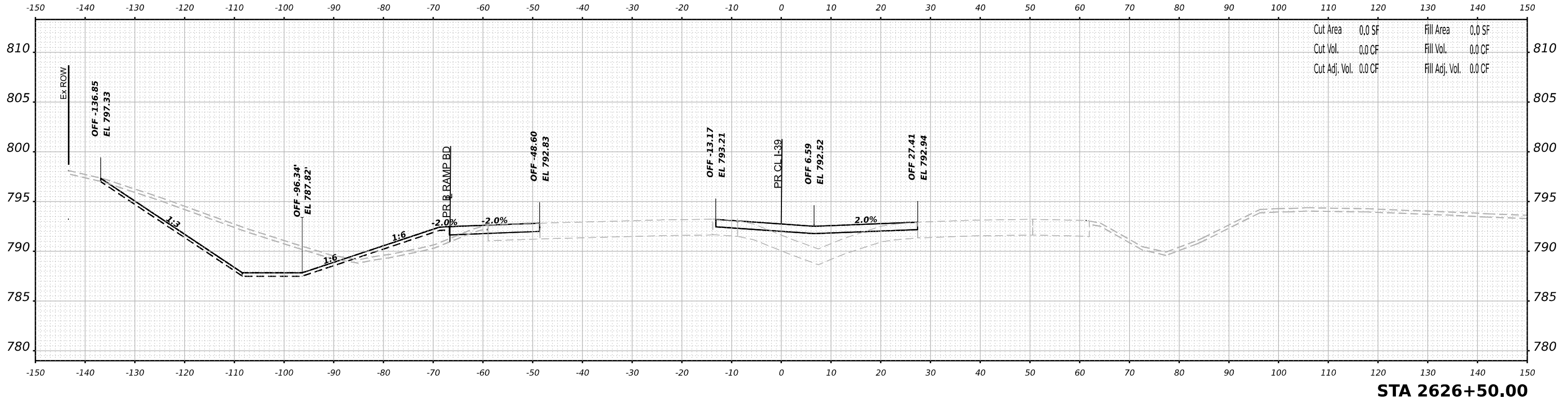
STATE OF ILLINOIS
 DEPARTMENT OF TRANSPORTATION

CROSS SECTIONS
 I-39/US 20 STAGE 4

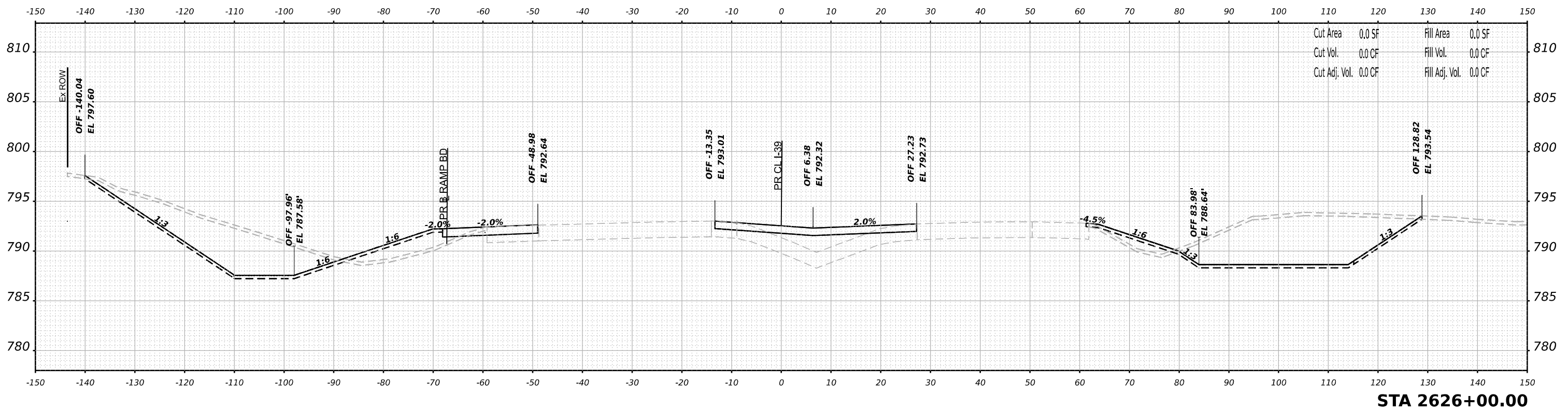
SCALE: N/A SHEET 80 OF 104 SHEETS STA. 2625+00.00 TO STA. 2625+50.00

F.A.I. RTE.	SECTION	COUNTY	TOTAL SHEETS	SHEET NO.
39	(201-3)K	WINNEBAGO	2192	1345
CONTRACT NO. 64B13				
ILLINOIS FED. AID PROJECT				

DATE	
BY	
FINAL SURVEY	SURVEYED
NOTE BOOK	PLOTTED
NO.	TEMPLATE
	AREAS
	CHECKED



DATE	
BY	
ORIGINAL SURVEY	SURVEYED
NOTE BOOK	PLOTTED
NO.	TEMPLATE
	AREAS
	CHECKED



MODEL: P:\39_05-Mainline-Stage4 - 2626+00.00 [Sheet].dwg
 FILE NAME: p:\39_05-Mainline-Stage4 - 2626+00.00 [Sheet].dwg
 Documents\708005108000\001\Eng\Drawings\System\Interchange\Cross Sections\2626+00.00-39-05-Stage4.dwg

benesch
 Allied Benesch & Company
 35 W Wacker Drive, Suite 3300
 Chicago, Illinois 60601
 312.265.4150 Job No. 19880.00

USER NAME	= tvogler	DESIGNED	- T.VOGLER	REVISED	-
		DRAWN	- T.VOGLER	REVISED	-
PLOT SCALE	= 0.16666667 1/ in.	CHECKED	- J.TARDY	REVISED	-
PLOT DATE	= 4/26/2023	DATE	- 03/31/2023	REVISED	-

**STATE OF ILLINOIS
 DEPARTMENT OF TRANSPORTATION**

**CROSS SECTIONS
 I-39/US 20 STAGE 4**

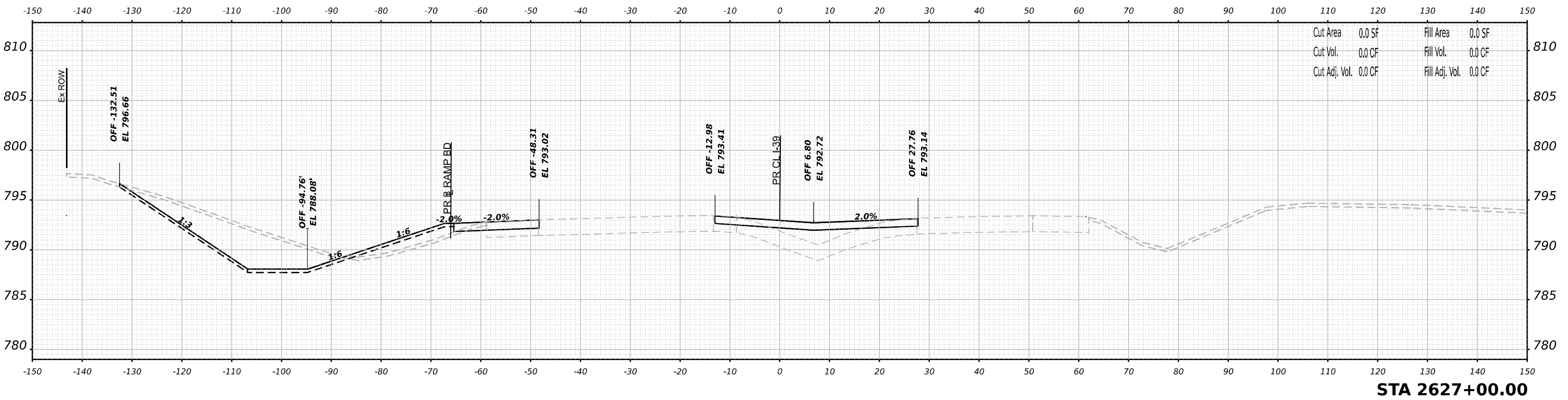
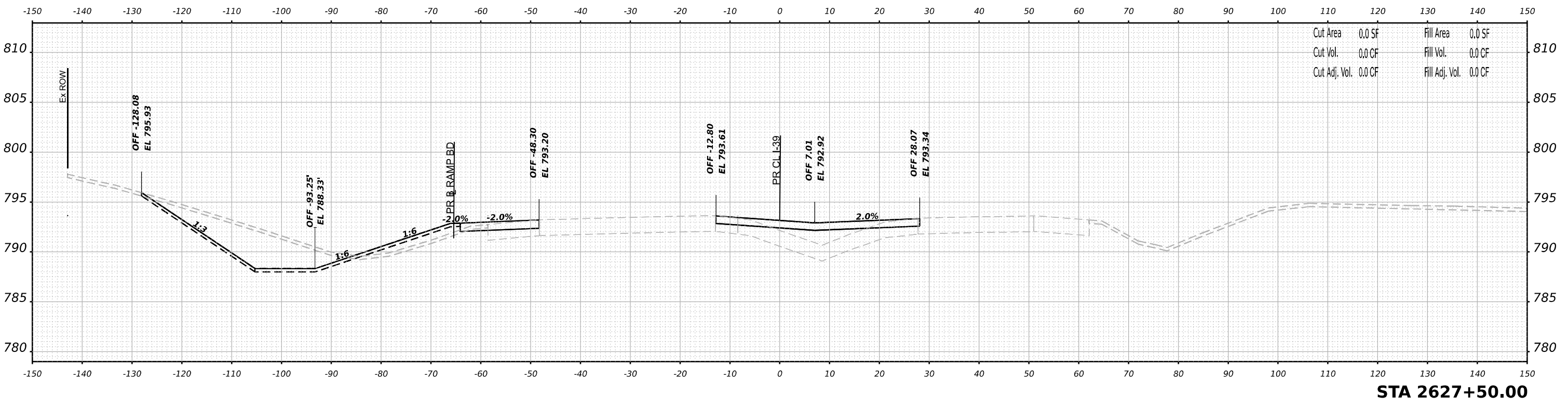
SCALE: N/A SHEET 81 OF 104 SHEETS STA. 2626+00.00 TO STA. 2626+50.00

F.A.I. RTE.	SECTION	COUNTY	TOTAL SHEETS	SHEET NO.
39	(201-3)K	WINNEBAGO	2192	1346
CONTRACT NO. 64B13				
ILLINOIS FED. AID PROJECT				

DATE	
BY	
FINAL SURVEY	SURVEYED
NOTE BOOK	PLOTTED
NO.	TEMPLATE
	AREAS CHECKED

DATE	
BY	
ORIGINAL SURVEY	SURVEYED
NOTE BOOK	PLOTTED
	TEMPLATE
	AREAS CHECKED

MODEL: P:\39_05-Mainline-Stage4 - 2627+00.00 (Sheet) No. 1
 FILE NAME: p:\39_05-Mainline-Stage4 - 2627+00.00 (Sheet) No. 1
 D:\39_05-Mainline-Stage4 - 2627+00.00 (Sheet) No. 1



USER NAME	= tvogler
DESIGNED	- T.VOGLER
DRAWN	- T.VOGLER
PLOT SCALE	= 0.16666667 1/ in.
PLOT DATE	= 4/26/2023

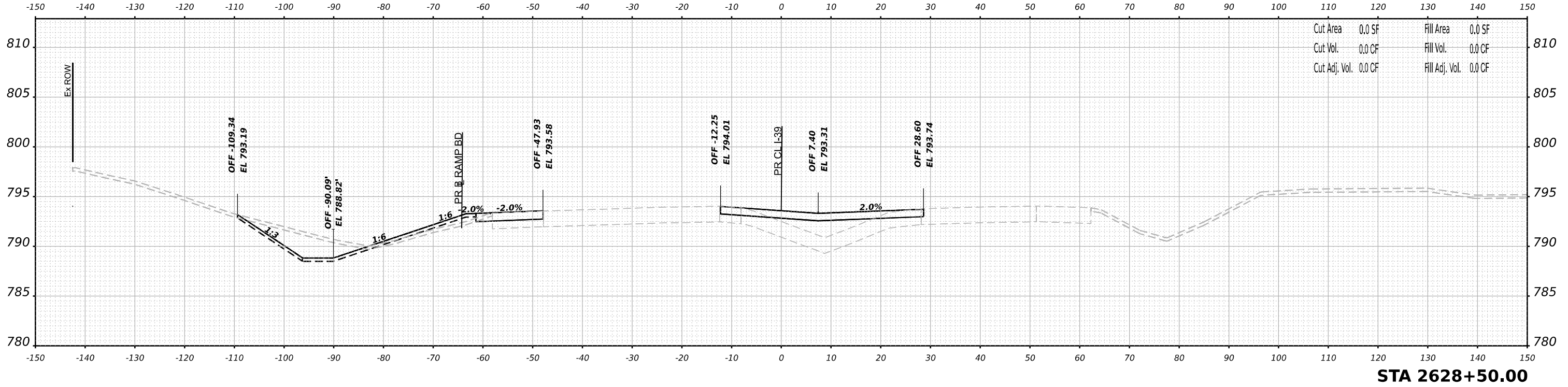
REVISIED	-
REVISIED	-
REVISIED	-
REVISIED	-

STATE OF ILLINOIS
 DEPARTMENT OF TRANSPORTATION

CROSS SECTIONS
 I-39/US 20 STAGE 4
 SCALE: N/A SHEET 82 OF 104 SHEETS STA. 2627+00.00 TO STA. 2627+50.00

F.A.I. RTE.	SECTION	COUNTY	TOTAL SHEETS	SHEET NO.
39	(201-3)K	WINNEBAGO	2192	1347
CONTRACT NO. 64B13				
ILLINOIS FED. AID PROJECT				

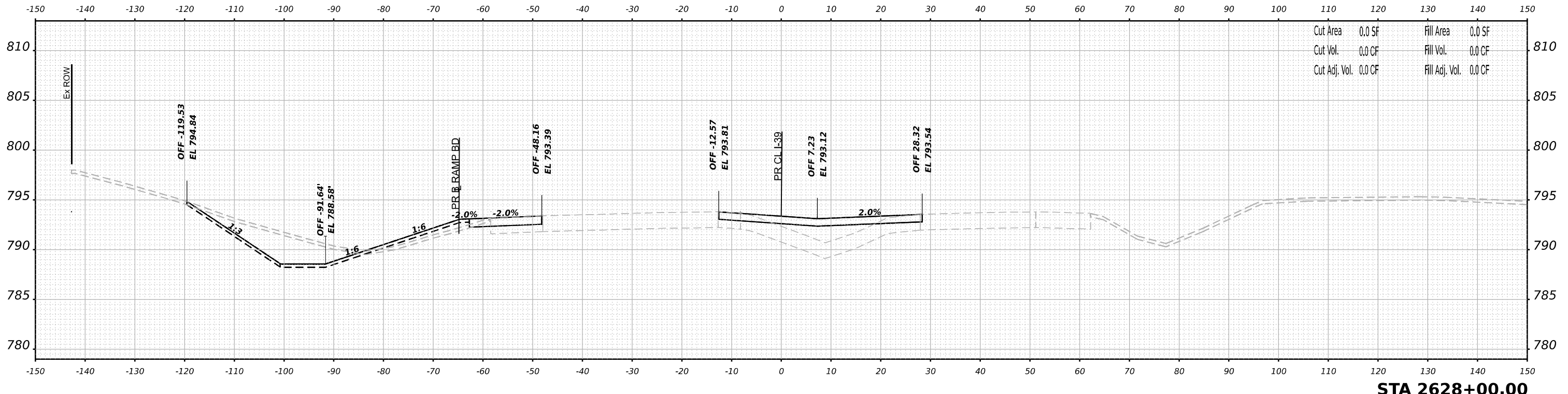
DATE	
BY	
SURVEYED	
PLOTTED	
TEMPLATE	
AREAS CHECKED	
NO.	



Cut Area	0.0 SF	Fill Area	0.0 SF
Cut Vol.	0.0 CF	Fill Vol.	0.0 CF
Cut Adj. Vol.	0.0 CF	Fill Adj. Vol.	0.0 CF

STA 2628+50.00

DATE	
BY	
SURVEYED	
PLOTTED	
TEMPLATE	
AREAS CHECKED	
NO.	



Cut Area	0.0 SF	Fill Area	0.0 SF
Cut Vol.	0.0 CF	Fill Vol.	0.0 CF
Cut Adj. Vol.	0.0 CF	Fill Adj. Vol.	0.0 CF

STA 2628+00.00

MODEL: P:\19_05_Maintenance\Stage4 - 2628+00.00 [Sheet] No. 1
 FILE NAME: p:\19_05_Maintenance\Stage4 - 2628+00.00 [Sheet] No. 1.dwg
 D:\Users\jvoegler\Documents\19050510800\01\Eng_Docs\Design\System_Interchange\Cross_Sections\2628+00.00-19-05-Stage4.dwg

Alfred Benesch & Company
 35 W Wacker Drive, Suite 3300
 Chicago, Illinois 60601
 312.265.4150 Job No. 19880.00

USER NAME	= tvogler	DESIGNED	- T.VOGLER	REVISED	-
		DRAWN	- T.VOGLER	REVISED	-
PLOT SCALE	= 0.16666667 1/ in.	CHECKED	- J.TARDY	REVISED	-
PLOT DATE	= 4/26/2023	DATE	- 03/31/2023	REVISED	-

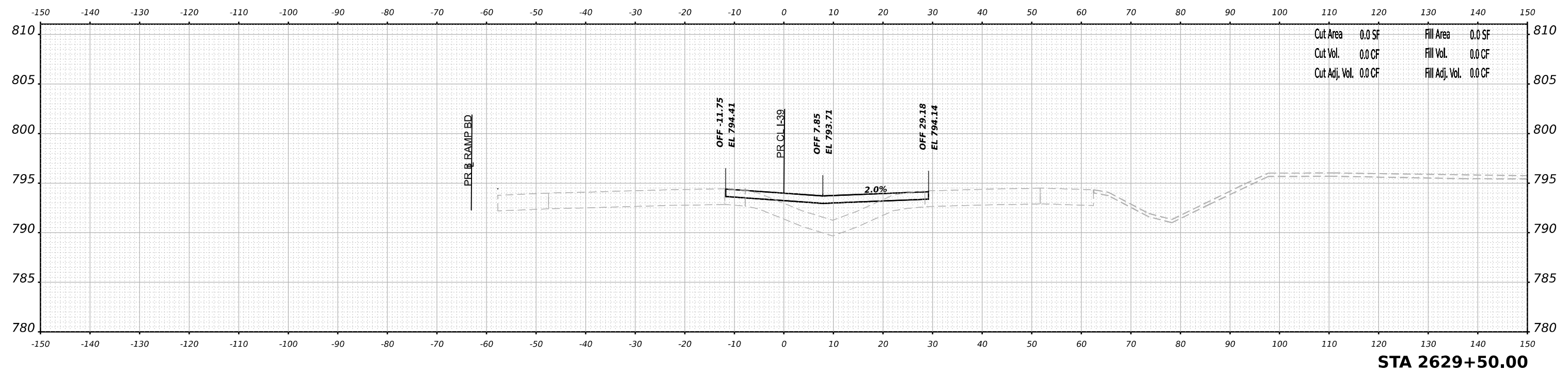
STATE OF ILLINOIS
 DEPARTMENT OF TRANSPORTATION

**CROSS SECTIONS
 I-39/US 20 STAGE 4**

SCALE: N/A SHEET 83 OF 104 SHEETS STA. 2628+00.00 TO STA. 2628+50.00

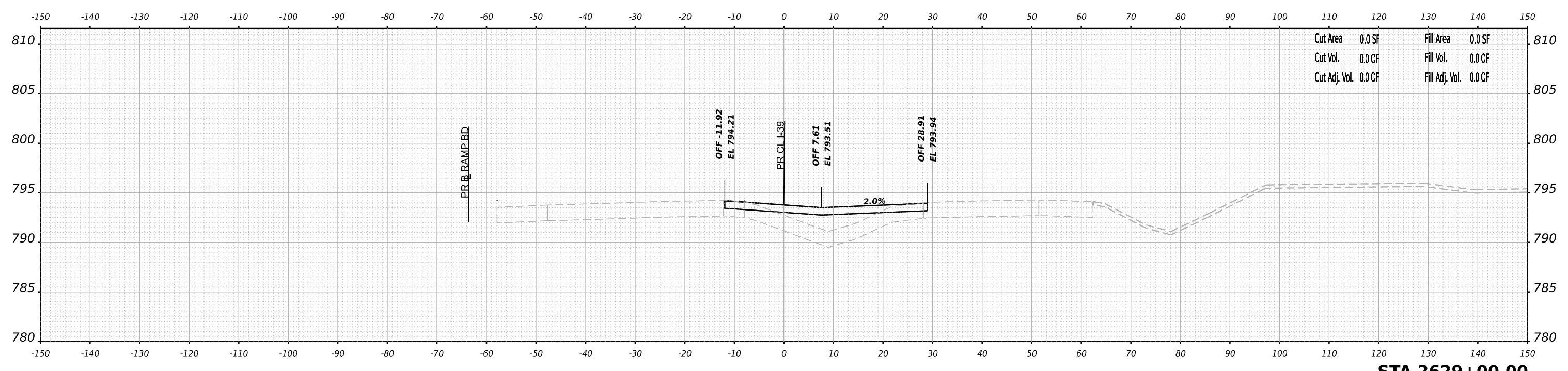
F.A.I. RTE.	SECTION	COUNTY	TOTAL SHEETS	SHEET NO.
39	(201-3)K	WINNEBAGO	2192	1348
CONTRACT NO. 64B13				
ILLINOIS FED. AID PROJECT				

FINAL SURVEY NO.	SURVEYED	BY	DATE
NOTE BOOK	PLOTTED		
AREAS CHECKED	TEMPLATE		
	AREAS CHECKED		



Cut Area	0.0 SF	Fill Area	0.0 SF
Cut Vol.	0.0 CF	Fill Vol.	0.0 CF
Cut Adj. Vol.	0.0 CF	Fill Adj. Vol.	0.0 CF

ORIGINAL SURVEY NO.	SURVEYED	BY	DATE
NOTE BOOK	PLOTTED		
AREAS CHECKED	TEMPLATE		
	AREAS CHECKED		



Cut Area	0.0 SF	Fill Area	0.0 SF
Cut Vol.	0.0 CF	Fill Vol.	0.0 CF
Cut Adj. Vol.	0.0 CF	Fill Adj. Vol.	0.0 CF

MODEL: P:\19_05_Maintenance\Stage4 - 2629+00.00 [Sheet] No. 1
 FILE NAME: p:\19_05_Maintenance\Stage4 - 2629+00.00 [Sheet] No. 1.dwg
 D:\19_05_Maintenance\Stage4 - 2629+00.00 [Sheet] No. 1.dwg
 D:\19_05_Maintenance\Stage4 - 2629+00.00 [Sheet] No. 1.dwg



USER NAME	= tvogler	DESIGNED	- T.VOGLER	REVISED	-
		DRAWN	- T.VOGLER	REVISED	-
PLOT SCALE	= 0.16666667 1/ in.	CHECKED	- J.TARDY	REVISED	-
PLOT DATE	= 3/30/2023	DATE	- 03/31/2023	REVISED	-

STATE OF ILLINOIS
 DEPARTMENT OF TRANSPORTATION

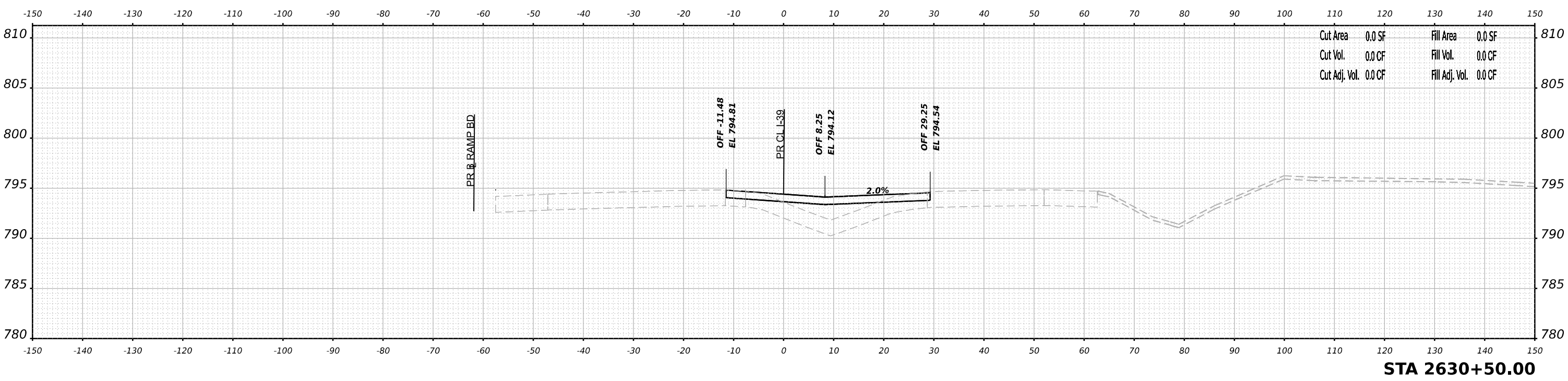
CROSS SECTIONS
 I-39/US 20 STAGE 4
 SCALE: N/A SHEET 84 OF 104 SHEETS STA. 2629+00.00 TO STA. 2629+50.00

F.A.I. RTE.	SECTION	COUNTY	TOTAL SHEETS	SHEET NO.
39	(201-3)K	WINNEBAGO	2192	1349
			CONTRACT NO. 64B13	
			ILLINOIS FED. AID PROJECT	

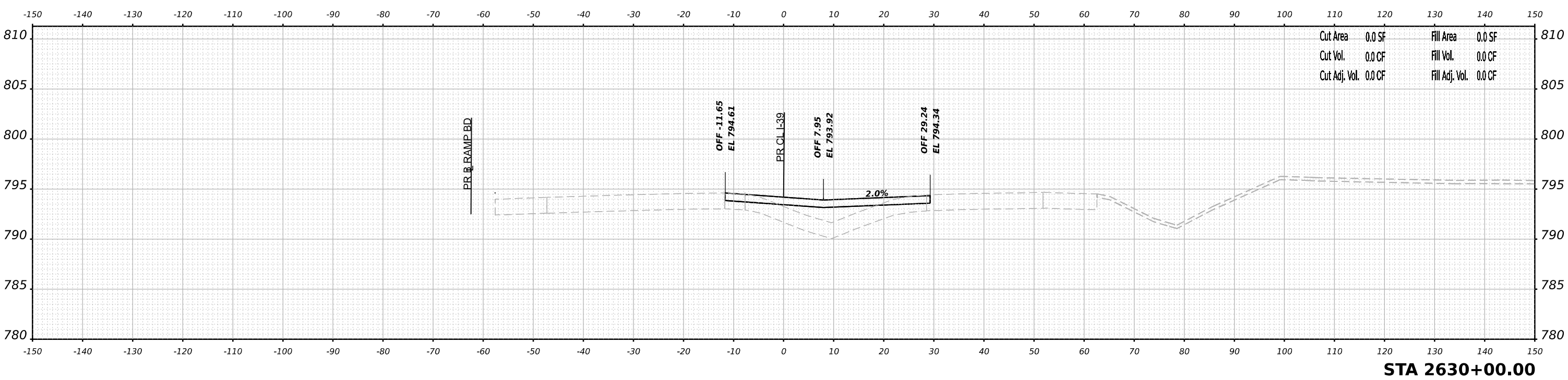
DATE	
BY	
FINAL SURVEY NO.	
SURVEYED	
PLOTTED	
TEMPLATE	
AREAS CHECKED	
NOTE BOOK	
AREAS CHECKED	

DATE	
BY	
ORIGINAL SURVEY NO.	
SURVEYED	
PLOTTED	
TEMPLATE	
AREAS CHECKED	
NOTE BOOK	
AREAS CHECKED	

MODEL: P:\19-39-US-Mainline-Stage4 - 2019-10-00.00 [Sheet].dwg
 FILE NAME: p:\19-39-US-Mainline-Stage4 - 2019-10-00.00 [Sheet].dwg
 D:\Documents\108009108009108000\Eng_Docs\Design\System_Interchange\Cross_Sections\2630+50.00-STA-39-US-Stage4.dwg



Cut Area	0.0 SF	Fill Area	0.0 SF
Cut Vol.	0.0 CF	Fill Vol.	0.0 CF
Cut Adj. Vol.	0.0 CF	Fill Adj. Vol.	0.0 CF



Cut Area	0.0 SF	Fill Area	0.0 SF
Cut Vol.	0.0 CF	Fill Vol.	0.0 CF
Cut Adj. Vol.	0.0 CF	Fill Adj. Vol.	0.0 CF



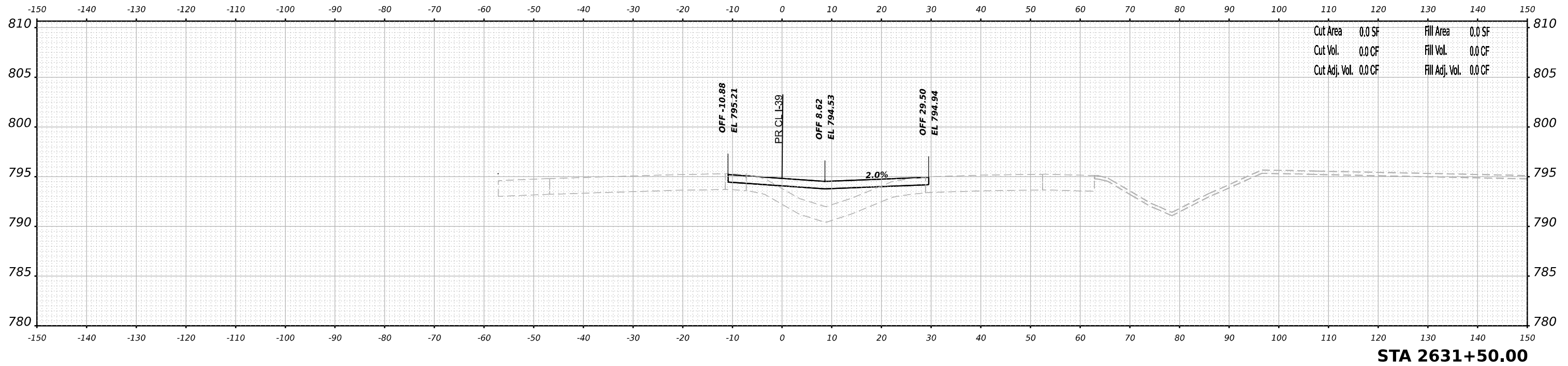
USER NAME	= tvogler	DESIGNED	- T.VOGLER	REVISED	-
		DRAWN	- T.VOGLER	REVISED	-
PLOT SCALE	= 0.16666667 1/ in.	CHECKED	- J.TARDY	REVISED	-
PLOT DATE	= 3/30/2023	DATE	- 03/31/2023	REVISED	-

STATE OF ILLINOIS
DEPARTMENT OF TRANSPORTATION

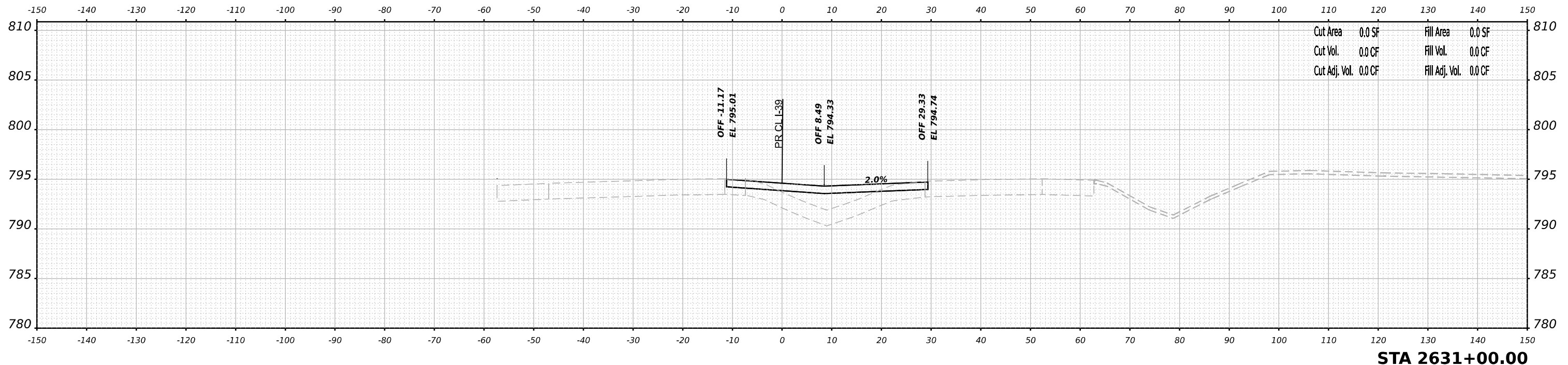
CROSS SECTIONS
I-39/US 20 STAGE 4
SCALE: N/A SHEET 85 OF 104 SHEETS STA. 2630+00.00 TO STA. 2630+50.00

F.A.I. RTE.	39	SECTION	(201-3)K	COUNTY	WINNEBAGO	TOTAL SHEETS	2192	SHEET NO.	1350
						CONTRACT NO.	64B13		
						ILLINOIS	FED. AID PROJECT		

FINAL SURVEY NO.	SURVEYED	DATE
NOTE BOOK	PLOTTED	
NO.	TEMPLATE	
	AREAS CHECKED	



ORIGINAL SURVEY NO.	SURVEYED	DATE
NOTE BOOK	PLOTTED	
NO.	TEMPLATE	
	AREAS CHECKED	



MODEL: P:\19_05_Maintenance\Stage4 - 2631+00.00 [Sheet].dwg
 FILE NAME: p:\19_05_Maintenance\Stage4 - 2631+00.00 [Sheet].dwg



USER NAME = tvogler
 PLOT SCALE = 0.16666667 1/ in.
 PLOT DATE = 3/30/2023

DESIGNED - T.VOGLER
 DRAWN - T.VOGLER
 CHECKED - J.TARDY
 DATE - 03/31/2023

REVISED -
 REVISED -
 REVISED -
 REVISED -

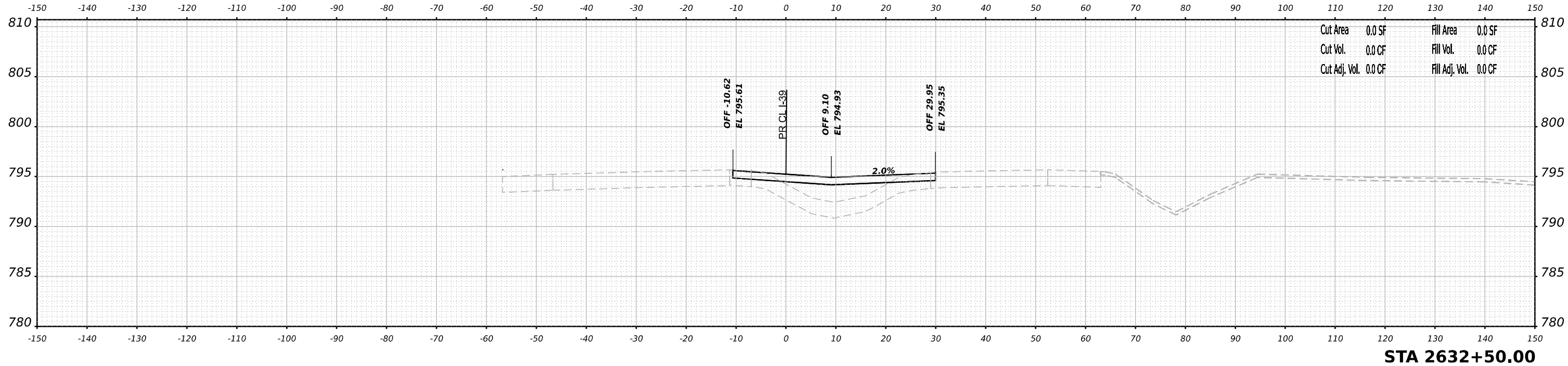
STATE OF ILLINOIS
 DEPARTMENT OF TRANSPORTATION

CROSS SECTIONS
 I-39/US 20 STAGE 4

SCALE: N/A SHEET 86 OF 104 SHEETS STA. 2631+00.00 TO STA. 2631+50.00

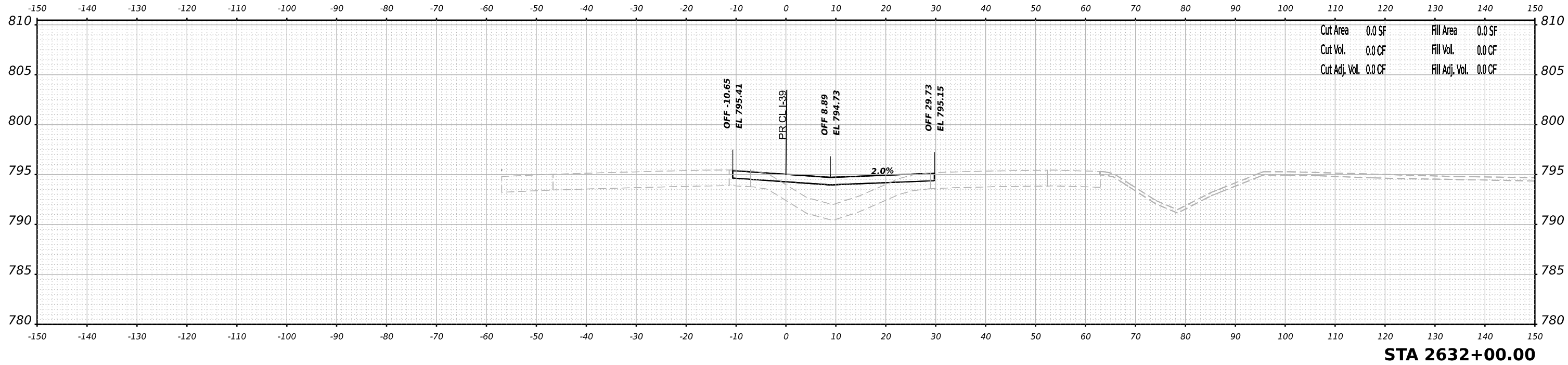
F.A.I. RTE.	SECTION	COUNTY	TOTAL SHEETS	SHEET NO.
39	(201-3)K	WINNEBAGO	2192	1351
CONTRACT NO. 64B13				
ILLINOIS FED. AID PROJECT				

DATE	
BY	
SURVEYED	
PLOTTED	
TEMPLATE	
AREAS CHECKED	
FINAL SURVEY	
NOTE BOOK	
NO.	



STA 2632+50.00

DATE	
BY	
SURVEYED	
PLOTTED	
TEMPLATE	
AREAS CHECKED	
ORIGINAL SURVEY	
NOTE BOOK	
NO.	



STA 2632+00.00

MODEL: P:\A-30_35-Mainline-Stage4 - 2632+00.00 [Sheet].dwg
 FILE NAME: p:\a\benesch\paw\benesch\paw\Documents\708005108\001\Eng_Docs\Design\System_Interchange\Cross_Sections\0264B13-Cor4-39-Sta-50-Stage4.dwg



USER NAME	= tvogler
PLOT SCALE	= 0.16666667 1/ in.
PLOT DATE	= 3/30/2023

DESIGNED	- T.VOGLER
DRAWN	- T.VOGLER
CHECKED	- J.TARDY
DATE	- 03/31/2023

REVISED	-
REVISED	-
REVISED	-
REVISED	-

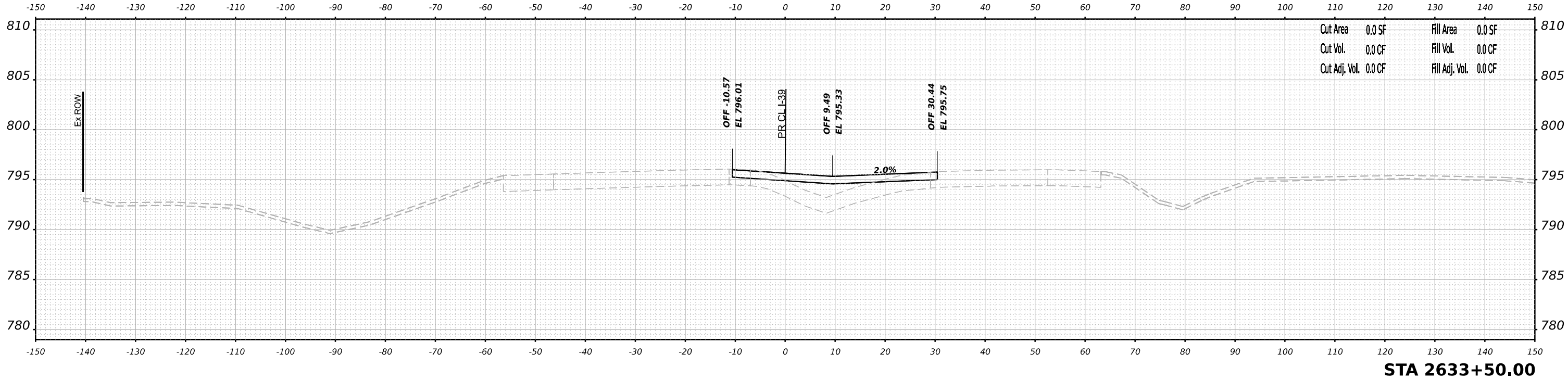
STATE OF ILLINOIS
DEPARTMENT OF TRANSPORTATION

**CROSS SECTIONS
I-39/US 20 STAGE 4**

SCALE: N/A SHEET 87 OF 104 SHEETS STA. 2632+00.00 TO STA. 2632+50.00

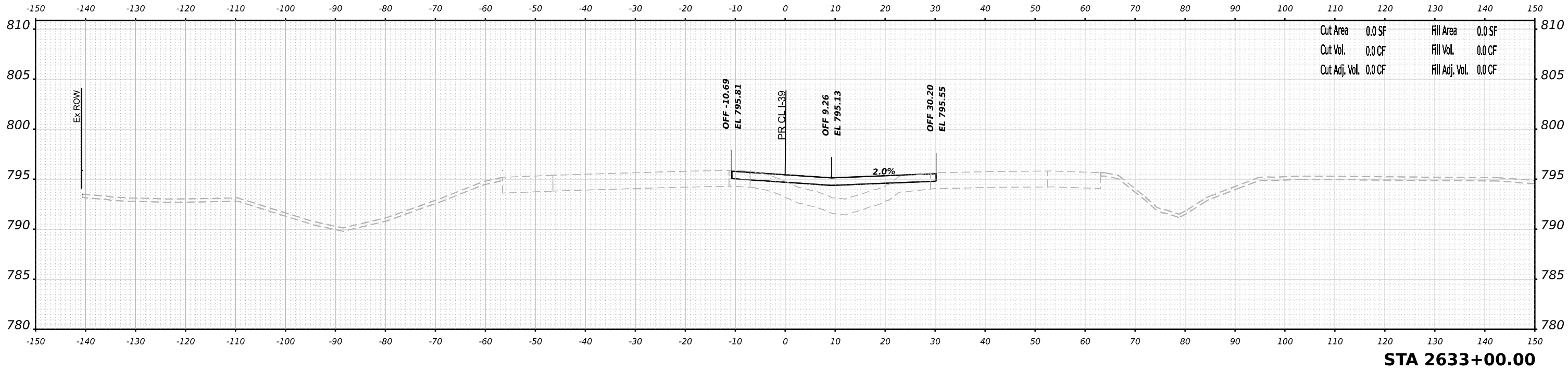
F.A.I. RTE.	SECTION	COUNTY	TOTAL SHEETS	SHEET NO.
39	(201-3)K	WINNEBAGO	2192	1352
CONTRACT NO. 64B13				
ILLINOIS FED. AID PROJECT				

DATE	
BY	
FINAL SURVEY	SURVEYED
NOTE BOOK	PLOTTED
NO.	TEMPLATE
	AREAS CHECKED



STA 2633+50.00

DATE	
BY	
ORIGINAL SURVEY	SURVEYED
NOTE BOOK	PLOTTED
NO.	TEMPLATE
	AREAS CHECKED



STA 2633+00.00

MODEL: P:\19_05_Maintenance\Stage4 - 2633+00.00 (Sheet).dgn
 FILE NAME: p:\19_05_Maintenance\Stage4 - 2633+00.00 (Sheet).dgn

Alfred Benesch & Company
 35 W Wacker Drive, Suite 3300
 Chicago, Illinois 60601
 312.265.4150 Job No. 19880.00

USER NAME	= tvogler	DESIGNED	- T.VOGLER	REVISED	-
		DRAWN	- T.VOGLER	REVISED	-
PLOT SCALE	= 0.16666667 1/ in.	CHECKED	- J.TARDY	REVISED	-
PLOT DATE	= 3/30/2023	DATE	- 03/31/2023	REVISED	-

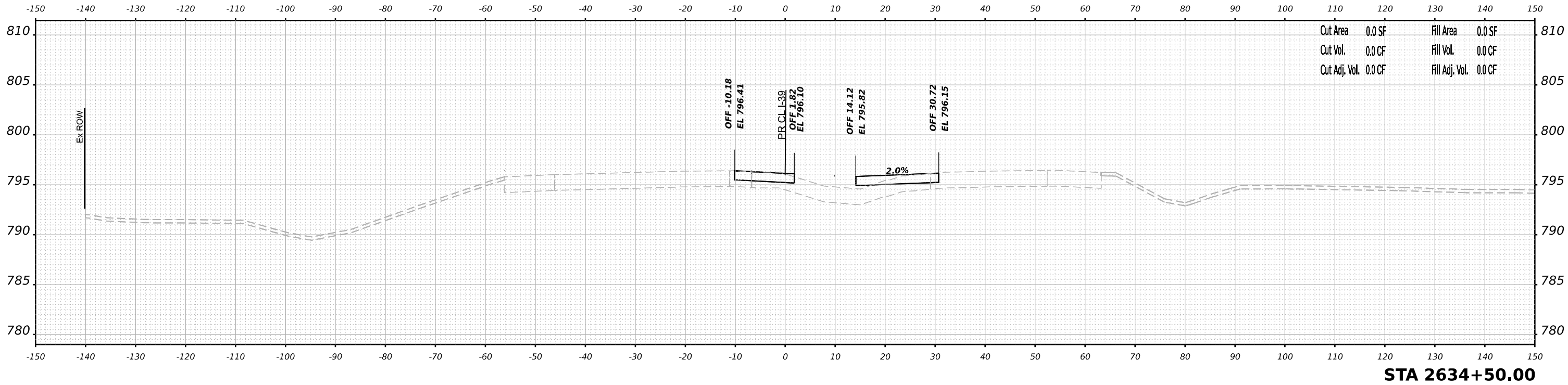
STATE OF ILLINOIS
 DEPARTMENT OF TRANSPORTATION

**CROSS SECTIONS
 I-39/US 20 STAGE 4**

SCALE: N/A SHEET 88 OF 104 SHEETS STA. 2633+00.00 TO STA. 2633+50.00

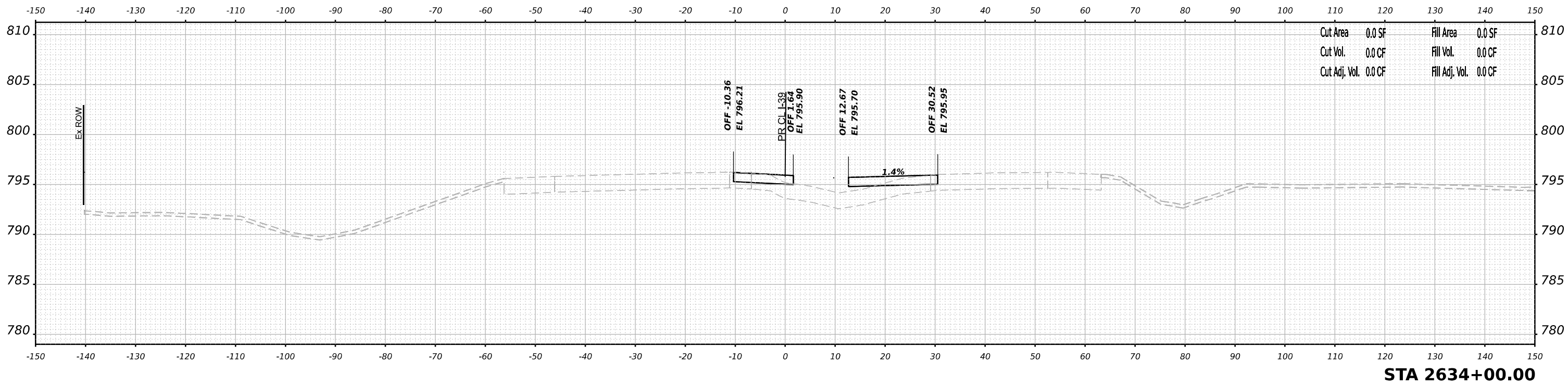
F.A.I. RTE.	SECTION	COUNTY	TOTAL SHEETS	SHEET NO.
39	(201-3)K	WINNEBAGO	2192	1353
			CONTRACT NO. 64B13	
ILLINOIS FED. AID PROJECT				

DATE	
BY	
FINAL SURVEY	SURVEYED
NOTE BOOK	PLOTTED
NO.	TEMPLATE
	AREAS CHECKED



Cut Area	0.0 SF	Fill Area	0.0 SF
Cut Vol.	0.0 CF	Fill Vol.	0.0 CF
Cut Adj. Vol.	0.0 CF	Fill Adj. Vol.	0.0 CF

DATE	
BY	
ORIGINAL SURVEY	SURVEYED
NOTE BOOK	PLOTTED
NO.	TEMPLATE
	AREAS CHECKED



Cut Area	0.0 SF	Fill Area	0.0 SF
Cut Vol.	0.0 CF	Fill Vol.	0.0 CF
Cut Adj. Vol.	0.0 CF	Fill Adj. Vol.	0.0 CF

MODEL: P:\19_05_Maintenance\Stage4 - 2634+00.00 [Sheet].dwg
 FILE NAME: p:\19_05_Maintenance\Stage4 - 2634+00.00 [Sheet].dwg



USER NAME	= tvogler
PLOT SCALE	= 0.16666667 1/ in.
PLOT DATE	= 3/30/2023

DESIGNED	- T.VOGLER
DRAWN	- T.VOGLER
CHECKED	- J.TARDY
DATE	- 03/31/2023

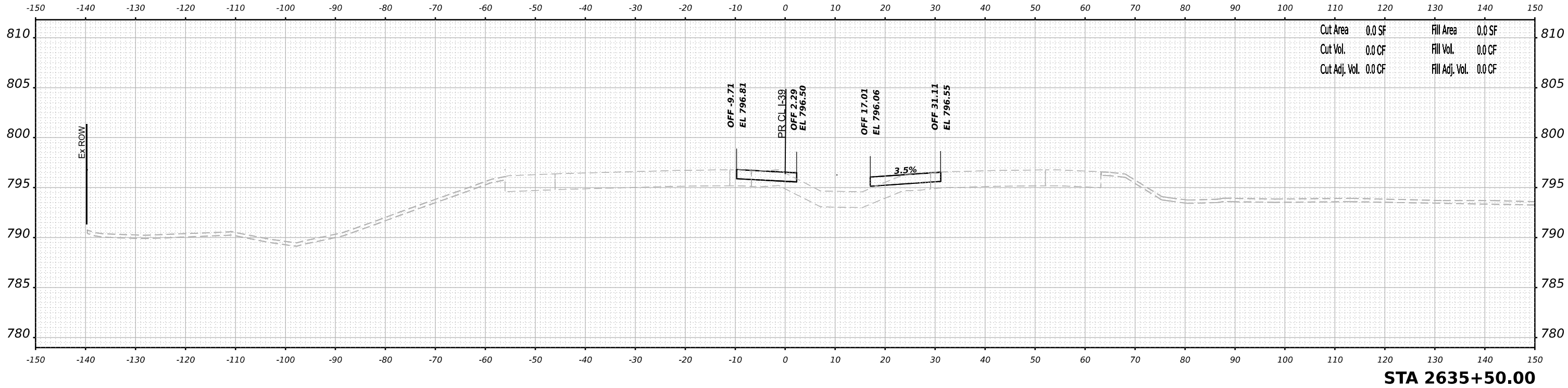
REVISED	-
REVISED	-
REVISED	-
REVISED	-

STATE OF ILLINOIS
DEPARTMENT OF TRANSPORTATION

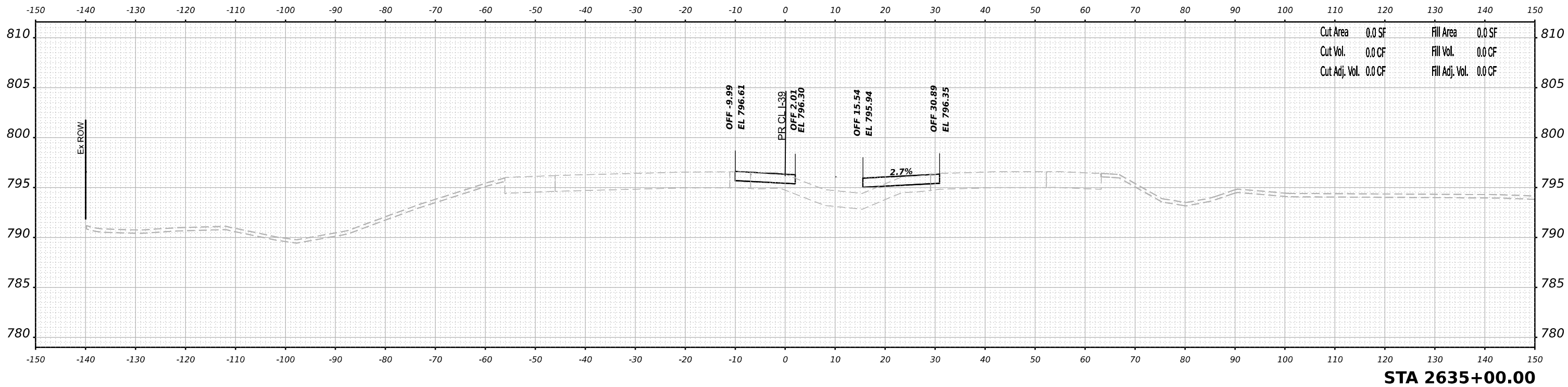
CROSS SECTIONS
I-39/US 20 STAGE 4
SCALE: N/A SHEET 89 OF 104 SHEETS STA. 2634+00.00 TO STA. 2634+50.00

F.A.I. RTE.	SECTION	COUNTY	TOTAL SHEETS	SHEET NO.
39	(201-3)K	WINNEBAGO	2192	1354
			CONTRACT NO. 64B13	
ILLINOIS FED. AID PROJECT				

DATE	
BY	
SURVEYED	
PLOTTED	
TEMPLATE	
AREAS CHECKED	
FINAL SURVEY	
NOTE BOOK	
NO.	



DATE	
BY	
SURVEYED	
PLOTTED	
TEMPLATE	
AREAS CHECKED	
ORIGINAL SURVEY	
NOTE BOOK	
NO.	



MODEL: P:\19_05_Maintenance\Stage4 - 2635+00.00 [Sheet].dwg
 FILE NAME: p:\19_05_Maintenance\Stage4 - 2635+00.00 [Sheet].dwg
 I:\Projects\2023\19-05-Maintenance\Stage4 - 2635+00.00 [Sheet].dwg



USER NAME	= tvogler
DESIGNED	- T.VOGLER
DRAWN	- T.VOGLER
PLOT SCALE	= 0.16666667 1/ in.
PLOT DATE	= 3/30/2023

REVIS	-
REVIS	-
REVIS	-
REVIS	-

DESIGNED	- T.VOGLER
DRAWN	- T.VOGLER
CHECKED	- J.TARDY
DATE	- 03/31/2023

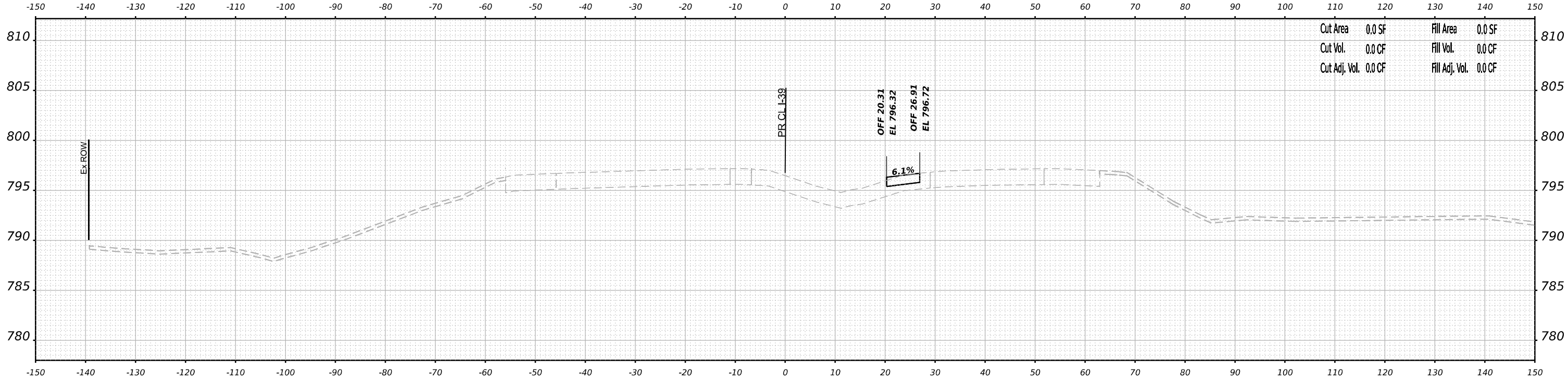
STATE OF ILLINOIS
DEPARTMENT OF TRANSPORTATION

CROSS SECTIONS
I-39/US 20 STAGE 4

SCALE: N/A SHEET 90 OF 104 SHEETS STA. 2635+00.00 TO STA. 2635+50.00

F.A.I. RTE.	SECTION	COUNTY	TOTAL SHEETS	SHEET NO.
39	(201-3)K	WINNEBAGO	2192	1355
CONTRACT NO. 64B13				
ILLINOIS FED. AID PROJECT				

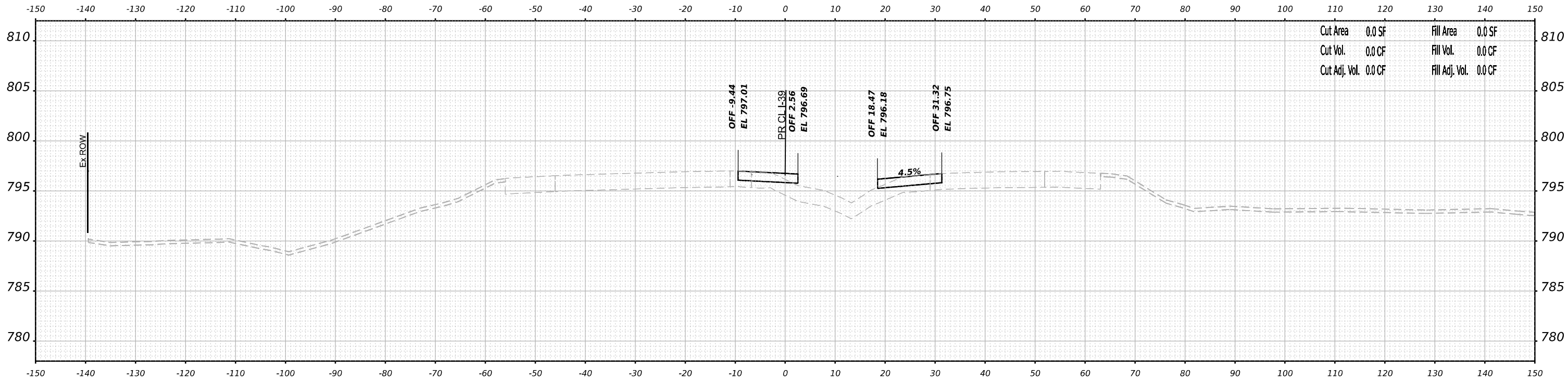
DATE	
BY	
SURVEYED	
PLOTTED	
TEMPLATE	
AREAS	
AREAS CHECKED	
FINAL SURVEY	
NOTE BOOK	
NO.	



Cut Area 0.0 SF
 Cut Vol. 0.0 CF
 Cut Adj. Vol. 0.0 CF
 Fill Area 0.0 SF
 Fill Vol. 0.0 CF
 Fill Adj. Vol. 0.0 CF

STA 2636+50.00

DATE	
BY	
SURVEYED	
PLOTTED	
TEMPLATE	
AREAS	
AREAS CHECKED	
ORIGINAL SURVEY	
NOTE BOOK	
NO.	



Cut Area 0.0 SF
 Cut Vol. 0.0 CF
 Cut Adj. Vol. 0.0 CF
 Fill Area 0.0 SF
 Fill Vol. 0.0 CF
 Fill Adj. Vol. 0.0 CF

STA 2636+00.00

MODEL: P:\319_05-Mainline-Stage4 - 2016-10-00.00 [Sheet] No. 1356
 FILE NAME: p:\319_05-Mainline-Stage4 - 2016-10-00.00 [Sheet] No. 1356.dwg
 I:\Projects\319_05-Mainline-Stage4 - 2016-10-00.00 [Sheet] No. 1356.dwg



USER NAME	= tvogler
DESIGNED	- T.VOGLER
DRAWN	- T.VOGLER
CHECKED	- J.TARDY
DATE	- 03/31/2023
PLOT SCALE	= 0.16666667 1/ in.
PLOT DATE	= 3/30/2023

DESIGNED	- T.VOGLER	REVISED	-
DRAWN	- T.VOGLER	REVISED	-
CHECKED	- J.TARDY	REVISED	-
DATE	- 03/31/2023	REVISED	-

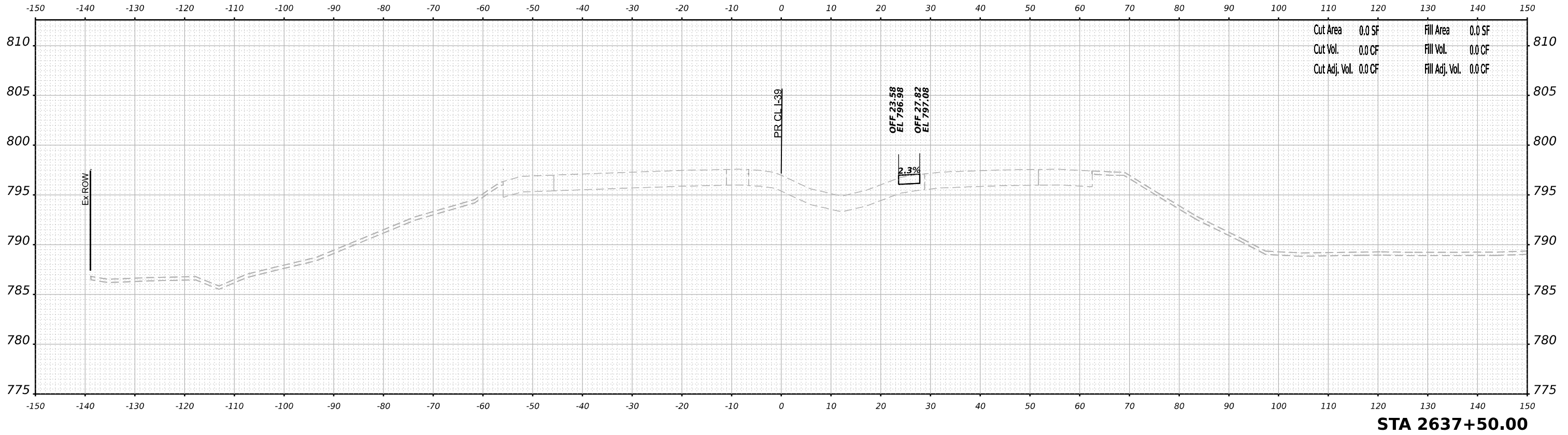
STATE OF ILLINOIS
 DEPARTMENT OF TRANSPORTATION

**CROSS SECTIONS
 I-39/US 20 STAGE 4**

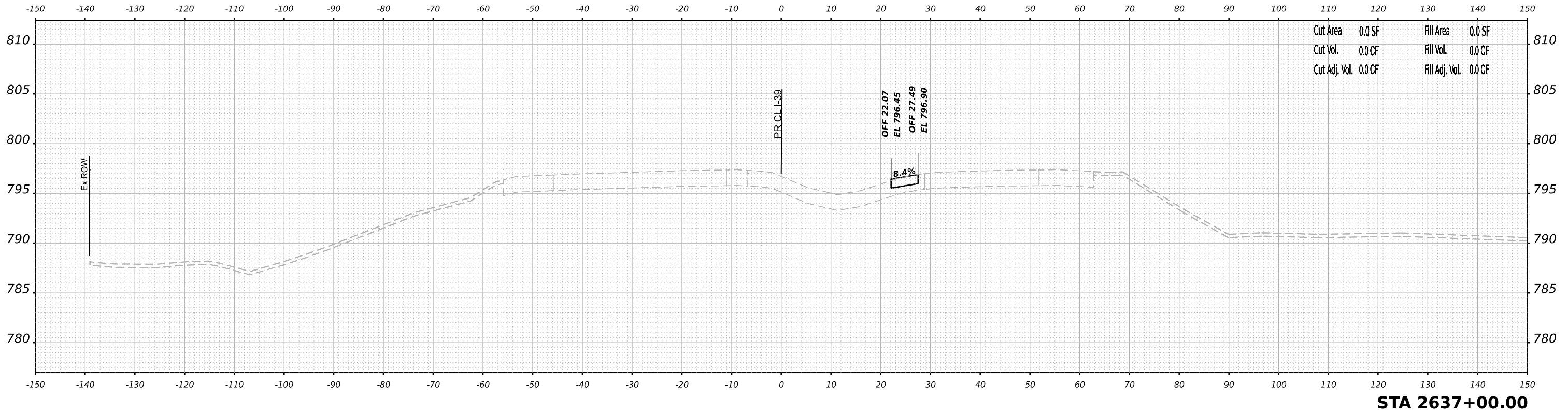
SCALE: N/A SHEET 91 OF 104 SHEETS STA. 2636+00.00 TO STA. 2636+50.00

F.A.I. RTE.	SECTION	COUNTY	TOTAL SHEETS	SHEET NO.
39	(201-3)K	WINNEBAGO	2192	1356
				CONTRACT NO. 64B13
ILLINOIS FED. AID PROJECT				

FINAL SURVEY NO.	SURVEYED	DATE
NOTE BOOK	PLOTTED	BY
NO.	TEMPLATE	
	AREAS CHECKED	
	AREAS CHECKED	



ORIGINAL SURVEY NO.	SURVEYED	DATE
NOTE BOOK	PLOTTED	BY
NO.	TEMPLATE	
	AREAS CHECKED	
	AREAS CHECKED	



MODEL: P:\30_35-Mainline-Stage4 - 2637+00.00 (Sheet).dgn
 FILE NAME: p:\30_35-Mainline-Stage4 - 2637+00.00 (Sheet).dgn
 PROJECT: I-39/US 20 Stage 4 - 2637+00.00 to 2637+50.00



USER NAME	= tvogler	DESIGNED	- T.VOGLER	REVISED	-
PLOT SCALE	= 0.16666667 "/td> <td>DRAWN</td> <td>- T.VOGLER</td> <td>REVISED</td> <td>-</td>	DRAWN	- T.VOGLER	REVISED	-
PLOT DATE	= 3/30/2023	CHECKED	- J.TARDY	REVISED	-
		DATE	- 03/31/2023	REVISED	-

STATE OF ILLINOIS
 DEPARTMENT OF TRANSPORTATION

**CROSS SECTIONS
 I-39/US 20 STAGE 4**

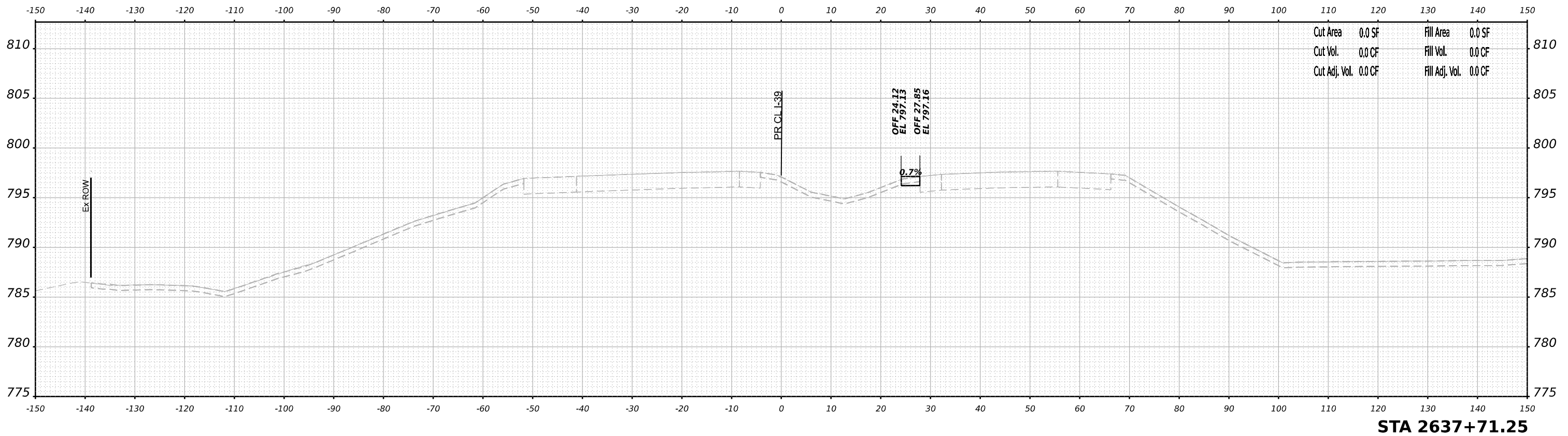
SCALE: N/A SHEET 92 OF 104 SHEETS STA. 2637+00.00 TO STA. 2637+50.00

F.A.I. RTE.	SECTION	COUNTY	TOTAL SHEETS	SHEET NO.
39	(201-3)K	WINNEBAGO	2192	1357
			CONTRACT NO. 64B13	
ILLINOIS FED. AID PROJECT				

FINAL SURVEY NO.	SURVEYED	DATE
NOTE BOOK	PLOTTED	BY
NO.	TEMPLATE	
	AREAS CHECKED	

ORIGINAL SURVEY NO.	SURVEYED	DATE
NOTE BOOK	PLOTTED	BY
	TEMPLATE	
	AREAS CHECKED	

MODEL: P:\39_05-Mainline-Stage4 - 2637+71.25 (Sheet).dwg
 FILE NAME: p:\39_05-Mainline-Stage4 - 2637+71.25 (Sheet).dwg



STA 2637+71.25



USER NAME = tvogler	DESIGNED - T.VOGLER	REVISED -
	DRAWN - T.VOGLER	REVISED -
PLOT SCALE = 0.16666667 1/ in.	CHECKED - J.TARDY	REVISED -
PLOT DATE = 4/26/2023	DATE - 03/31/2023	REVISED -

STATE OF ILLINOIS
DEPARTMENT OF TRANSPORTATION

**CROSS SECTIONS
I-39/US 20 STAGE 4**

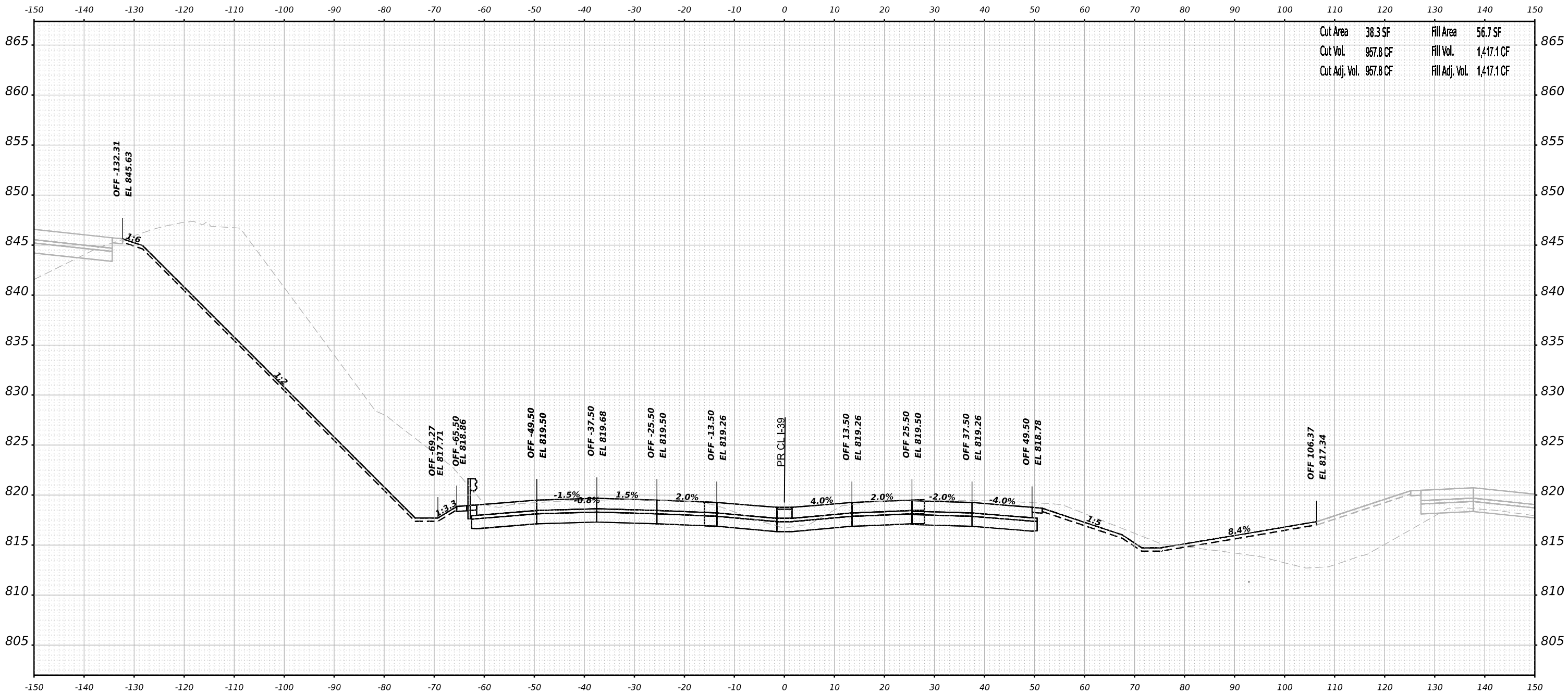
SCALE: N/A SHEET 93 OF 104 SHEETS STA. 2637+71.25 TO STA. 2637+71.25

F.A.I. RTE.	SECTION	COUNTY	TOTAL SHEETS	SHEET NO.
39	(201-3)K	WINNEBAGO	2192	1358
CONTRACT NO. 64B13				
ILLINOIS FED. AID PROJECT				

FINAL SURVEY	SURVEYED	DATE
NOTE BOOK	FLOTTED	BY
NO.	TEMPLATE	
	AREAS CHECKED	

ORIGINAL SURVEY	SURVEYED	DATE
NOTE BOOK	FLOTTED	BY
NO.	TEMPLATE	
	AREAS CHECKED	

MODEL: I-39_US_2586+50.00 (Sheet)
 FILE NAME: p:\benesch\paw\benesch.com\benesch\paw\080810800\01\Eng_Docs\Design\System_Interchange\Cross_Sections\I-39-US-Stage4B.dgn



Cut Area	38.3 SF	Fill Area	56.7 SF
Cut Vol.	957.8 CF	Fill Vol.	1,417.1 CF
Cut Adj. Vol.	957.8 CF	Fill Adj. Vol.	1,417.1 CF

STA 2586+50.00



USER NAME	= tvogler
DESIGNED	- T.VOGLER
DRAWN	- T.VOGLER
CHECKED	- J.TARDY
DATE	- 03/31/2023
REVISIED	-
REVISIED	-
REVISIED	-
REVISIED	-

DESIGNED	- T.VOGLER
DRAWN	- T.VOGLER
CHECKED	- J.TARDY
DATE	- 03/31/2023
REVISIED	-
REVISIED	-
REVISIED	-
REVISIED	-

STATE OF ILLINOIS
 DEPARTMENT OF TRANSPORTATION

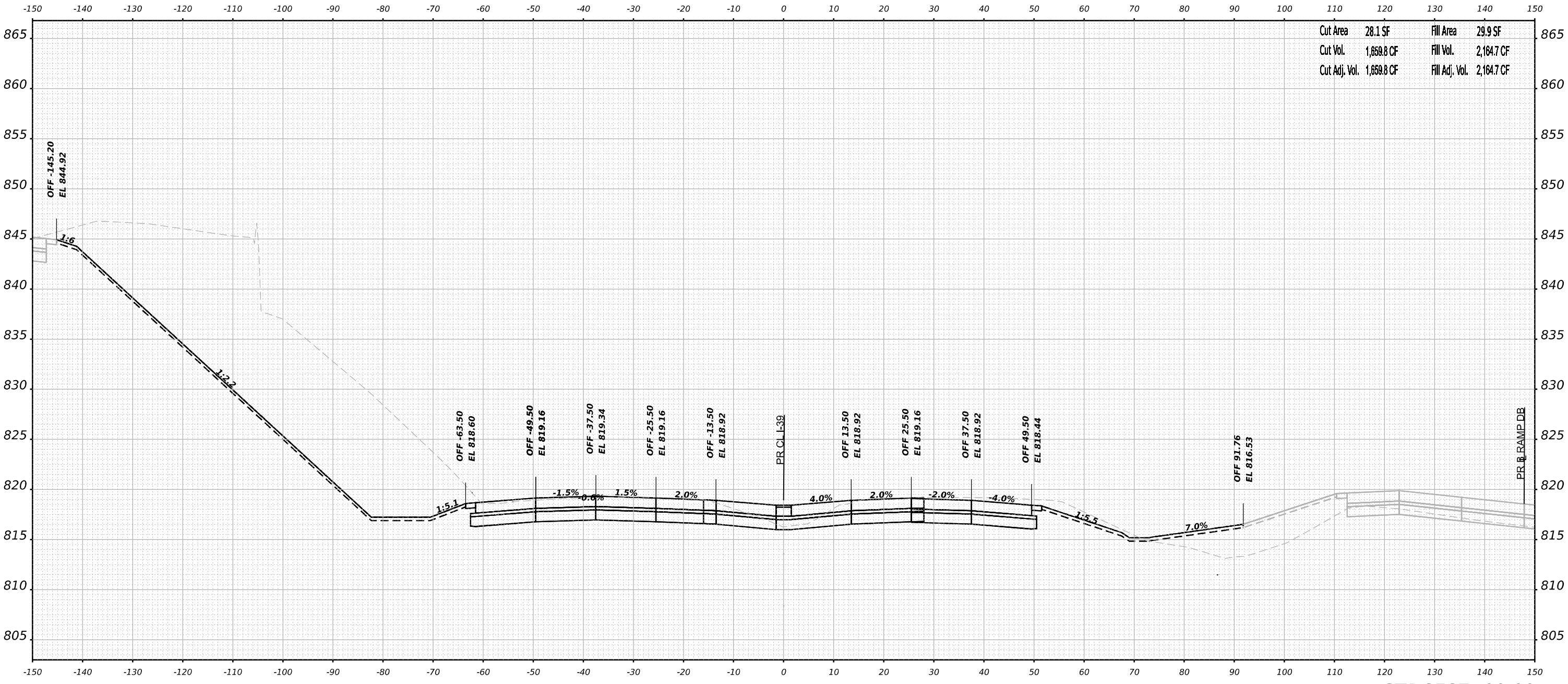
CROSS SECTIONS	
I-39/US 20 STAGE 4B	
SCALE: N/A	SHEET 94 OF 104 SHEETS
STA. 2586+50.00	TO STA. 2586+50.00

F.A.I. RTE.	SECTION	COUNTY	TOTAL SHEETS	SHEET NO.
39	(201-3)K	WINNEBAGO	2192	1359
CONTRACT NO. 64B13				
ILLINOIS FED. AID PROJECT				

FINAL SURVEY	SURVEYED	DATE
NOTE BOOK	PLOTTED	BY
NO.	TEMPLATE	
	AREAS CHECKED	
	AREAS CHECKED	

ORIGINAL SURVEY	SURVEYED	DATE
NOTE BOOK	PLOTTED	BY
NO.	TEMPLATE	
	AREAS CHECKED	
	AREAS CHECKED	

MODEL: I-39_US_2587+00.00 (Sheet)
 FILE NAME: p:\benesch\paw\benesch\paw\Documents\70809\10800\00\Eng_Docs\Design\System_Interchange\Cross_Sections\2587+00.00-I-39-US-Stage4B.dgn



Cut Area 28.1 SF Fill Area 29.9 SF
 Cut Vol. 1,659.8 CF Fill Vol. 2,164.7 CF
 Cut Adj. Vol. 1,659.8 CF Fill Adj. Vol. 2,164.7 CF

STA 2587+00.00



USER NAME = tvogler	DESIGNED - T.VOGLER	REVISED -
	DRAWN - T.VOGLER	REVISED -
PLOT SCALE = 0.16666665 1/ in.	CHECKED - J.TARDY	REVISED -
PLOT DATE = 3/30/2023	DATE - 03/31/2023	REVISED -

STATE OF ILLINOIS
 DEPARTMENT OF TRANSPORTATION

**CROSS SECTIONS
 I-39/US 20 STAGE 4B**

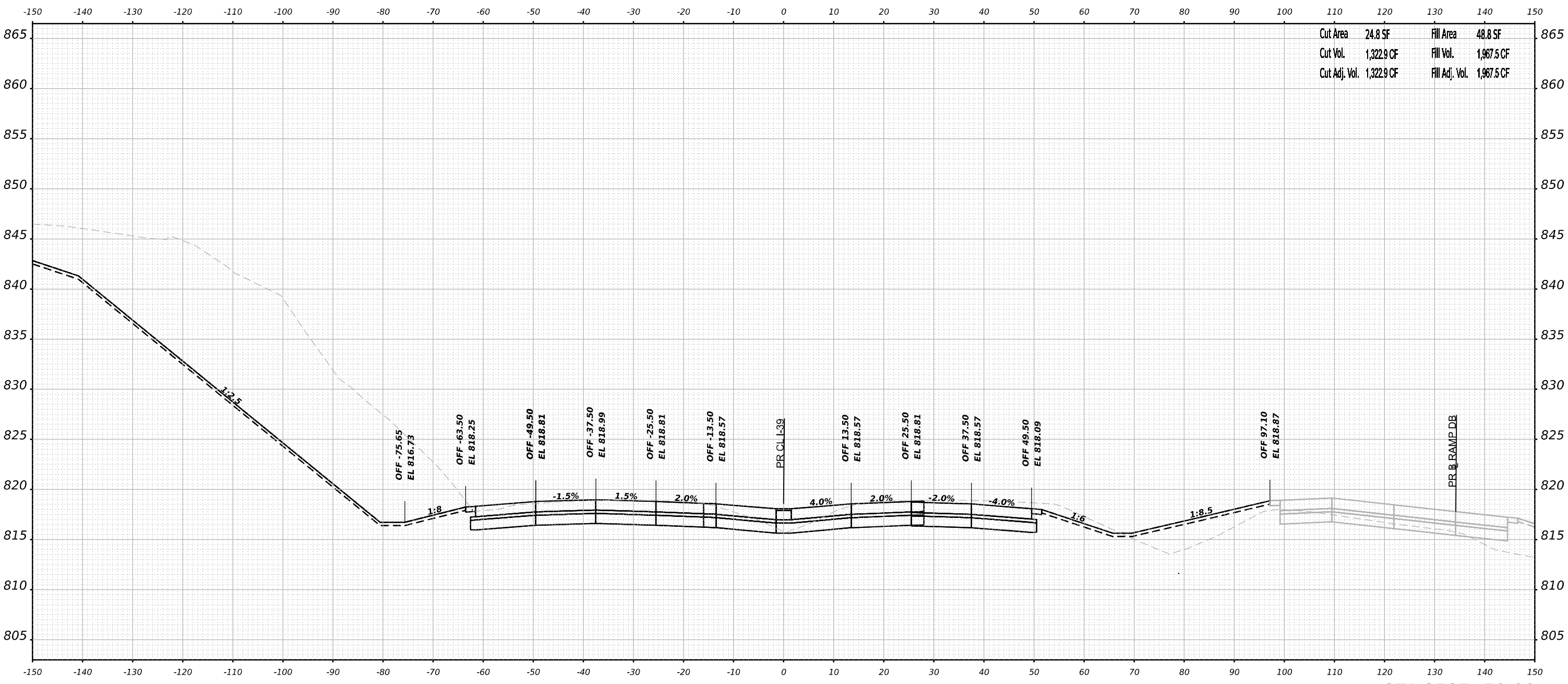
SCALE: N/A SHEET 95 OF 104 SHEETS STA. 2587+00.00 TO STA. 2587+00.00

F.A.I. RTE. 39	SECTION (201-3)K	COUNTY WINNEBAGO	TOTAL SHEETS 2192	SHEET NO. 1360
			CONTRACT NO. 64B13	
ILLINOIS FED. AID PROJECT				

FINAL SURVEY	SURVEYED	DATE
NOTE BOOK	PLOTTED	BY
NO.	TEMPLATE	
	AREAS CHECKED	
	AREAS CHECKED	

ORIGINAL SURVEY	SURVEYED	DATE
NOTE BOOK	PLOTTED	BY
NO.	TEMPLATE	
	AREAS CHECKED	
	AREAS CHECKED	

MODEL: I-39_US_2587+50.00 [Sheet]
 FILE NAME: p:\benesch\paw\benesch-gm\0\Documents\708095108\00\Eng_Docs\Design\System_Interchange\Cross_Sections\2587+50.00-I-39-US-Stage4B.dgn



STA 2587+50.00



USER NAME	= tvogler
PLOT SCALE	= 0.16666665 1/ in.
PLOT DATE	= 3/30/2023

DESIGNED	- T.VOGLER
DRAWN	- T.VOGLER
CHECKED	- J.TARDY
DATE	- 03/31/2023

REVISED	-
REVISED	-
REVISED	-
REVISED	-

STATE OF ILLINOIS
 DEPARTMENT OF TRANSPORTATION

**CROSS SECTIONS
 I-39/US 20 STAGE 4B**

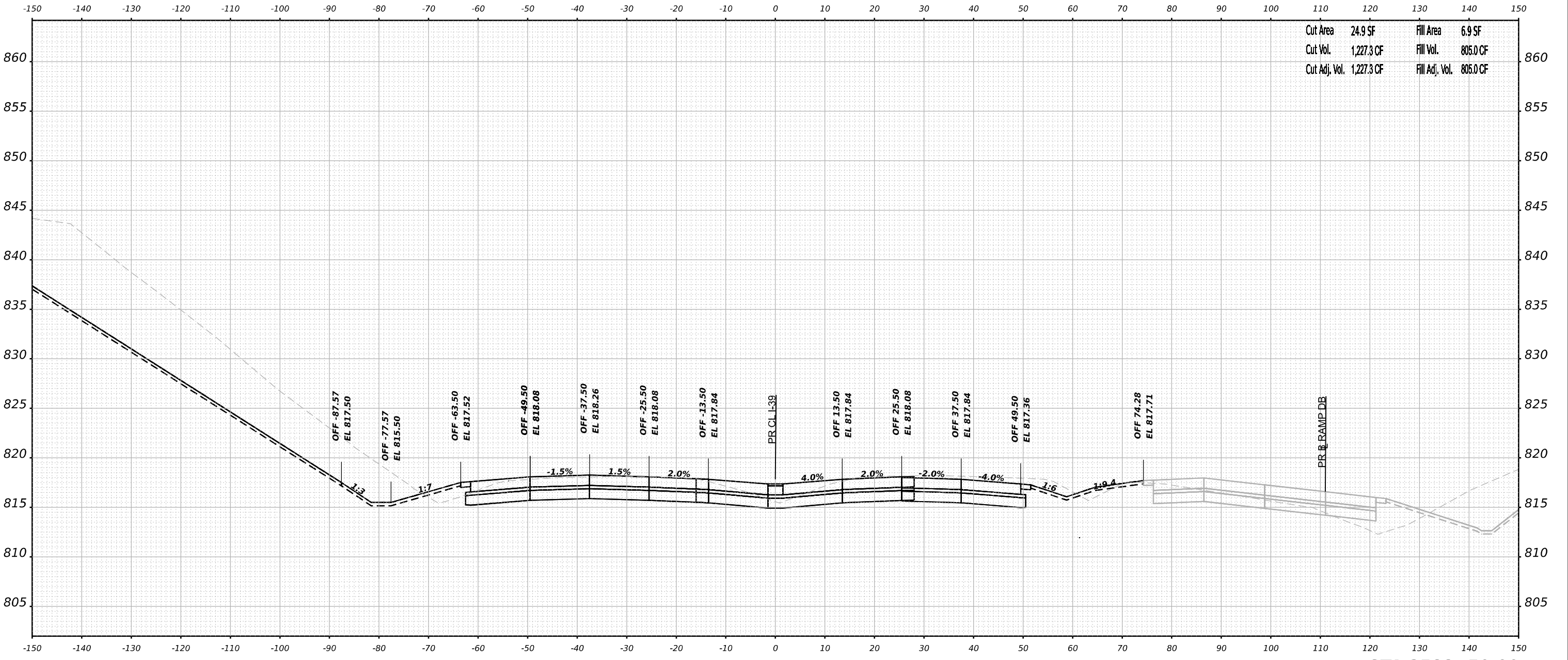
SCALE: N/A SHEET 96 OF 104 SHEETS STA. 2587+50.00 TO STA. 2587+50.00

F.A.I. RTE.	SECTION	COUNTY	TOTAL SHEETS	SHEET NO.
39	(201-3)K	WINNEBAGO	2192	1361
			CONTRACT NO. 64B13	
ILLINOIS FED. AID PROJECT				

FINAL SURVEY NO.	SURVEYED	DATE
NOTE BOOK	PLOTTED	BY
AREAS CHECKED	TEMPLATE	
	AREAS	
	CHECKED	

ORIGINAL SURVEY NO.	SURVEYED	DATE
NOTE BOOK	PLOTTED	BY
AREAS CHECKED	TEMPLATE	
	AREAS	
	CHECKED	

MODEL: I-39_30_US_2588+50.00 (Sheet)
 FILE NAME: p:\benesch\paw\benesch.com\benesch-gm-0\Documents\70800510800\00\Eng_Docs\Design\System_Interchange\Cross_Sections\0264813-Cor-I-39-SI-US-Stage4B.dgn



STA 2588+50.00



USER NAME	= tvogler	DESIGNED	- T.VOGLER	REVISED	-
PLOT SCALE	= 0.16666665 1/ in.	DRAWN	- T.VOGLER	REVISED	-
PLOT DATE	= 3/30/2023	CHECKED	- J.TARDY	REVISED	-
		DATE	- 03/31/2023	REVISED	-

STATE OF ILLINOIS
DEPARTMENT OF TRANSPORTATION

**CROSS SECTIONS
I-39/US 20 STAGE 4B**

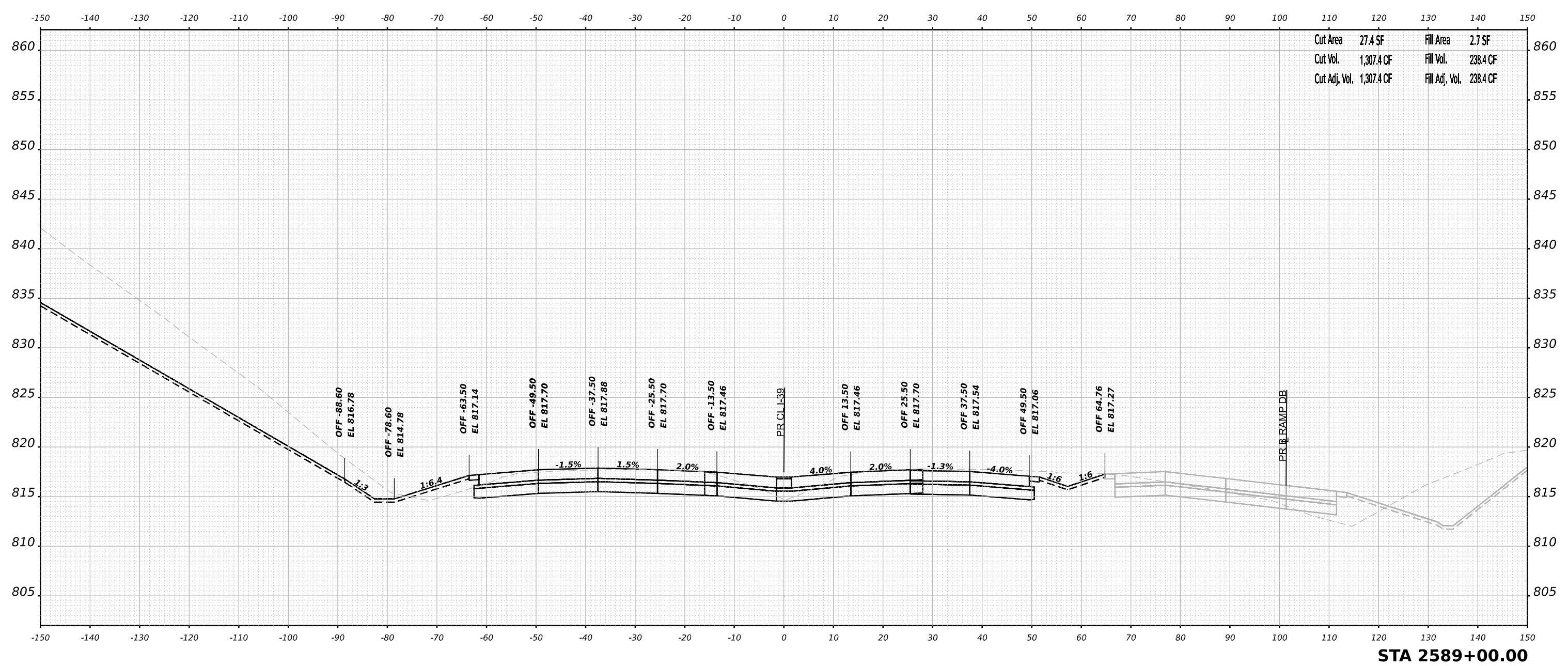
SCALE: N/A SHEET 98 OF 104 SHEETS STA. 2588+50.00 TO STA. 2588+50.00

F.A.I. RTE.	SECTION	COUNTY	TOTAL SHEETS	SHEET NO.
39	(201-3)K	WINNEBAGO	2192	1363
CONTRACT NO. 64B13				
ILLINOIS FED. AID PROJECT				

FINAL SURVEY NO.	SURVEYED	BY	DATE
NOTE BOOK	PLOTTED		
AREAS CHECKED	TEMPLATE		
	AREAS		
	CHECKED		

ORIGINAL SURVEY NO.	SURVEYED	BY	DATE
NOTE BOOK	PLOTTED		
AREAS CHECKED	TEMPLATE		
	AREAS		
	CHECKED		

MODEL: I-39_05_2589+00.00 (Sheet)
 FILE NAME: p:\benesch\pw\benesch\p\02\Documents\70800510800\01\Eng_Docs\Design\System_Interchange\Cross_Sections\024813-Cor-I-39-SI-US-Stage4B.dgn



STA 2589+00.00



USER NAME = tvogler	DESIGNED - T.VOGLER	REVISED -
	DRAWN - T.VOGLER	REVISED -
PLOT SCALE = 0.16666685"/in.	CHECKED - J.TARDY	REVISED -
PLOT DATE = 3/30/2023	DATE - 03/31/2023	REVISED -

STATE OF ILLINOIS
 DEPARTMENT OF TRANSPORTATION

CROSS SECTIONS
 I-39/US 20 STAGE 4B

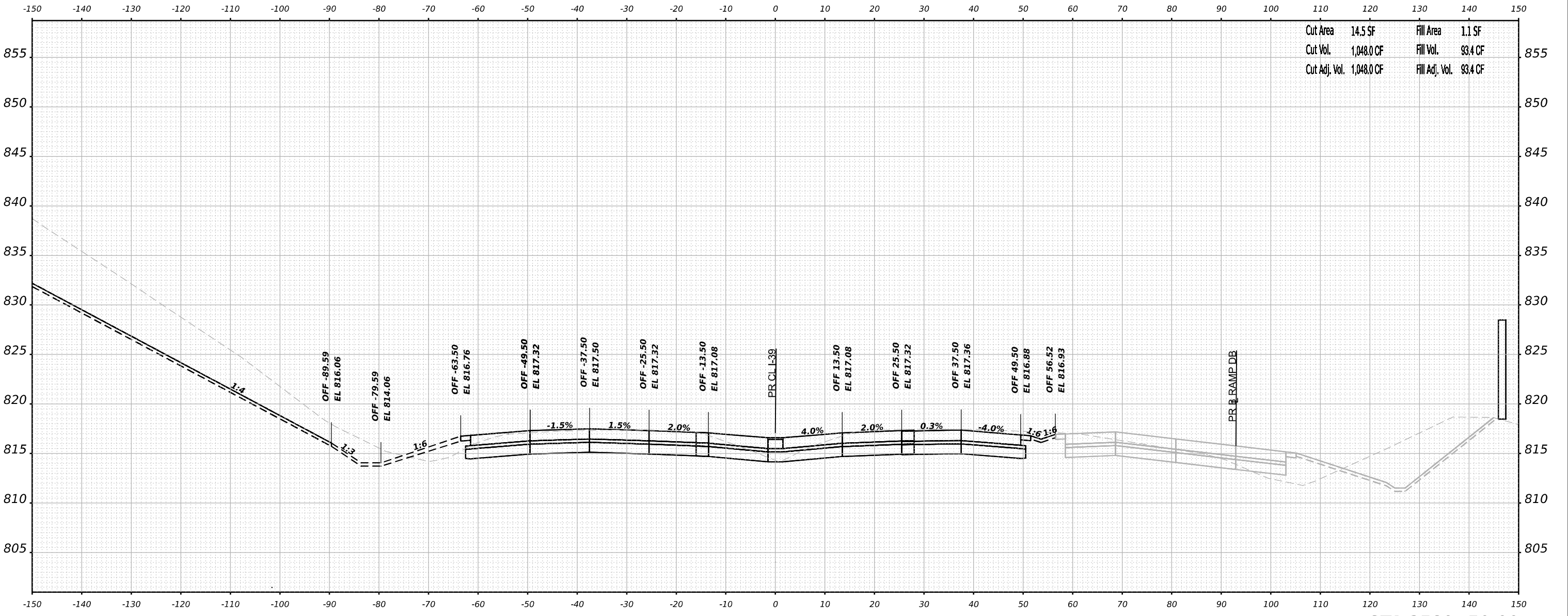
SCALE: N/A SHEET 99 OF 104 SHEETS STA. 2589+00.00 TO STA. 2589+00.00

F.A.I. RTE. 39	SECTION (201-3)K	COUNTY WINNEBAGO	TOTAL SHEETS 2192	SHEET NO. 1364
			CONTRACT NO. 64B13	
ILLINOIS FED. AID PROJECT				

FINAL SURVEY NO.	SURVEYED PLOTTED AREAS CHECKED	BY	DATE

ORIGINAL SURVEY NO.	SURVEYED PLOTTED AREAS CHECKED	BY	DATE

MODEL: I-39_US_2589+50.00 [Sheet]
 FILE NAME: p:\benesch\paw\benesch\paw\Documents\70805\10800\01\Eng_Docs\Design\System_Interchange\Cross_Sections\2589+50.00-I-39-US-Stage4B.dgn



Cut Area	14.5 SF	Fill Area	1.1 SF
Cut Vol.	1,048.0 CF	Fill Vol.	93.4 CF
Cut Adj. Vol.	1,048.0 CF	Fill Adj. Vol.	93.4 CF

STA 2589+50.00



USER NAME	= tvogler	DESIGNED	- T.VOGLER	REVISED	-
PLOT SCALE	= 0.16666665 1/ in.	DRAWN	- T.VOGLER	REVISED	-
PLOT DATE	= 3/30/2023	CHECKED	- J.TARDY	REVISED	-
		DATE	- 03/31/2023	REVISED	-

STATE OF ILLINOIS
 DEPARTMENT OF TRANSPORTATION

**CROSS SECTIONS
 I-39/US 20 STAGE 4B**

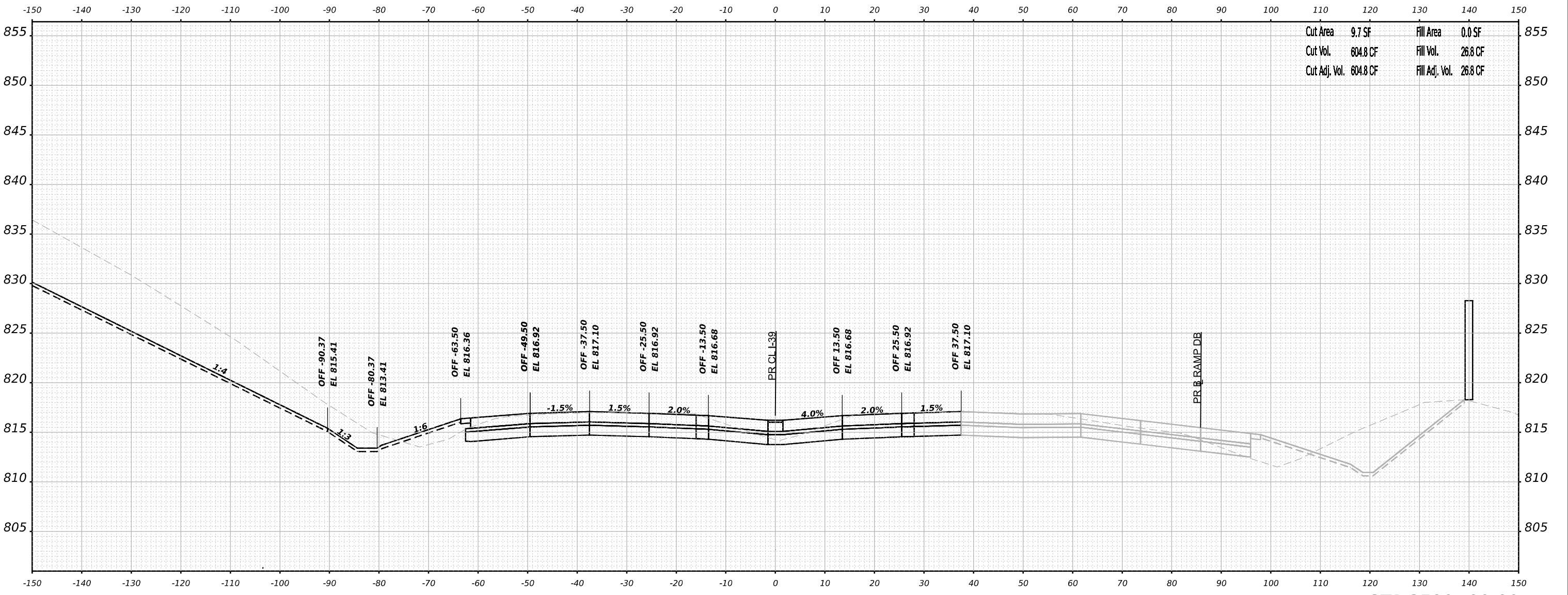
SCALE: N/A SHEET 100 OF 104 SHEETS STA. 2589+50.00 TO STA. 2589+50.00

F.A.I. RTE.	SECTION	COUNTY	TOTAL SHEETS	SHEET NO.
39	(201-3)K	WINNEBAGO	2192	1365
CONTRACT NO. 64B13				
ILLINOIS FED. AID PROJECT				

FINAL SURVEY NO.	SURVEYED AREAS	BY	DATE
NOTE BOOK	PLOTTED TEMPLATE		
	AREAS CHECKED		

ORIGINAL SURVEY NO.	SURVEYED AREAS	BY	DATE
NOTE BOOK	PLOTTED TEMPLATE		
	AREAS CHECKED		

MODEL: I-39_US_2590+00.00 [Sheet]
 FILE NAME: p:\benesch\paw\benesch\paw\Documents\70800510800\01\Eng_Docs\Design\System_Interchange\Cross_Sections\2590+00.00-I-39-US-Stage4B.dgn



USER NAME	= tvogler	DESIGNED	- T.VOGLER	REVISED	-
DRAWN	- T.VOGLER	REVISIONS	-	REVISIONS	-
PLOT SCALE	= 0.16666665 1/ in.	CHECKED	- J.TARDY	REVISIONS	-
PLOT DATE	= 3/30/2023	DATE	- 03/31/2023	REVISIONS	-

STATE OF ILLINOIS
 DEPARTMENT OF TRANSPORTATION

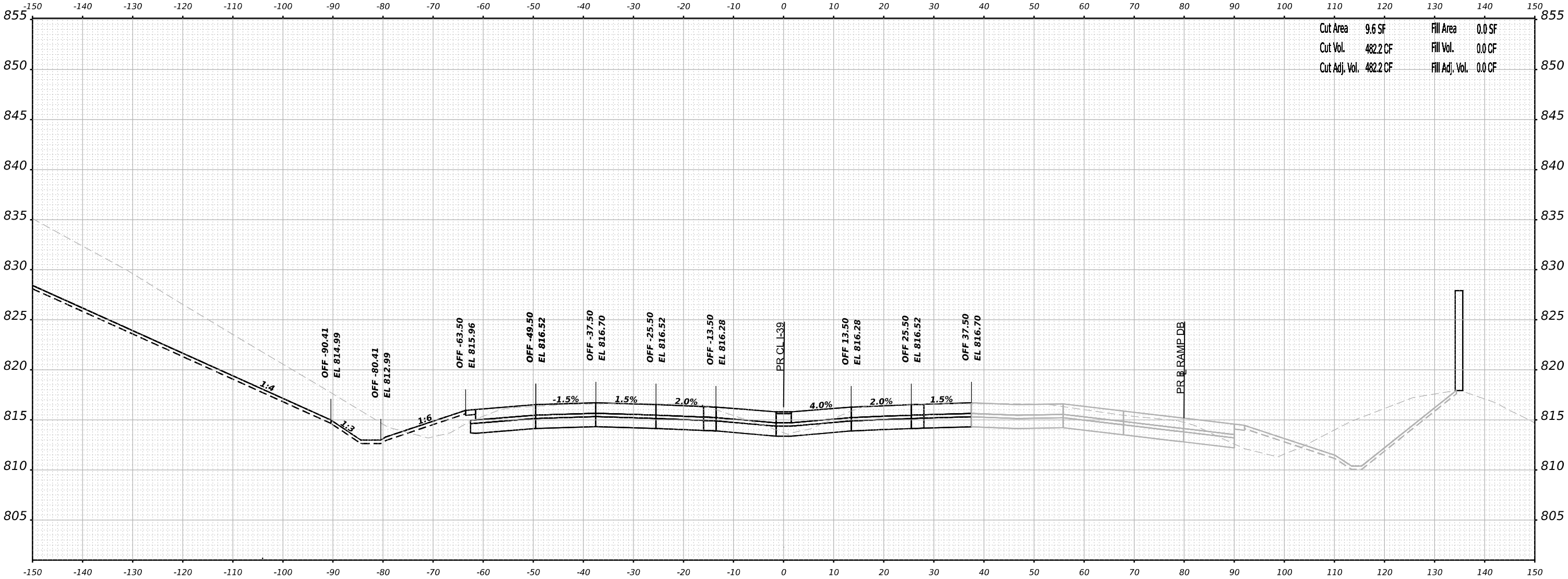
CROSS SECTIONS
 I-39/US 20 STAGE 4B
 SCALE: N/A SHEET 101 OF 104 SHEETS STA. 2590+00.00 TO STA. 2590+00.00

F.A.I. RTE.	SECTION	COUNTY	TOTAL SHEETS	SHEET NO.
39	(201-3)K	WINNEBAGO	2192	1366
CONTRACT NO. 64B13				
ILLINOIS FED. AID PROJECT				

FINAL SURVEY NO.	SURVEYED AREAS CHECKED	BY	DATE

ORIGINAL SURVEY NO.	SURVEYED AREAS CHECKED	BY	DATE

MODEL: I-39_US_2590+50.00 [Sheet]
 FILE NAME: p:\benesch\paw\benesch\paw\benesch\paw\Documents\7080US10800\01\Eng_Docs\Design\System_Interchange\Cross_Sections\2590+50.00-I-39-US-Stage4B.dgn



Cut Area	9.6 SF	Fill Area	0.0 SF
Cut Vol.	482.2 CF	Fill Vol.	0.0 CF
Cut Adj. Vol.	482.2 CF	Fill Adj. Vol.	0.0 CF

STA 2590+50.00



USER NAME	= tvogler	DESIGNED	- T.VOGLER	REVISED	-
DRAWN	- T.VOGLER	CHECKED	- J.TARDY	REVISED	-
PLOT SCALE	= 0.16666665 1/ in.	DATE	- 03/31/2023	REVISED	-
PLOT DATE	= 3/30/2023				

STATE OF ILLINOIS
 DEPARTMENT OF TRANSPORTATION

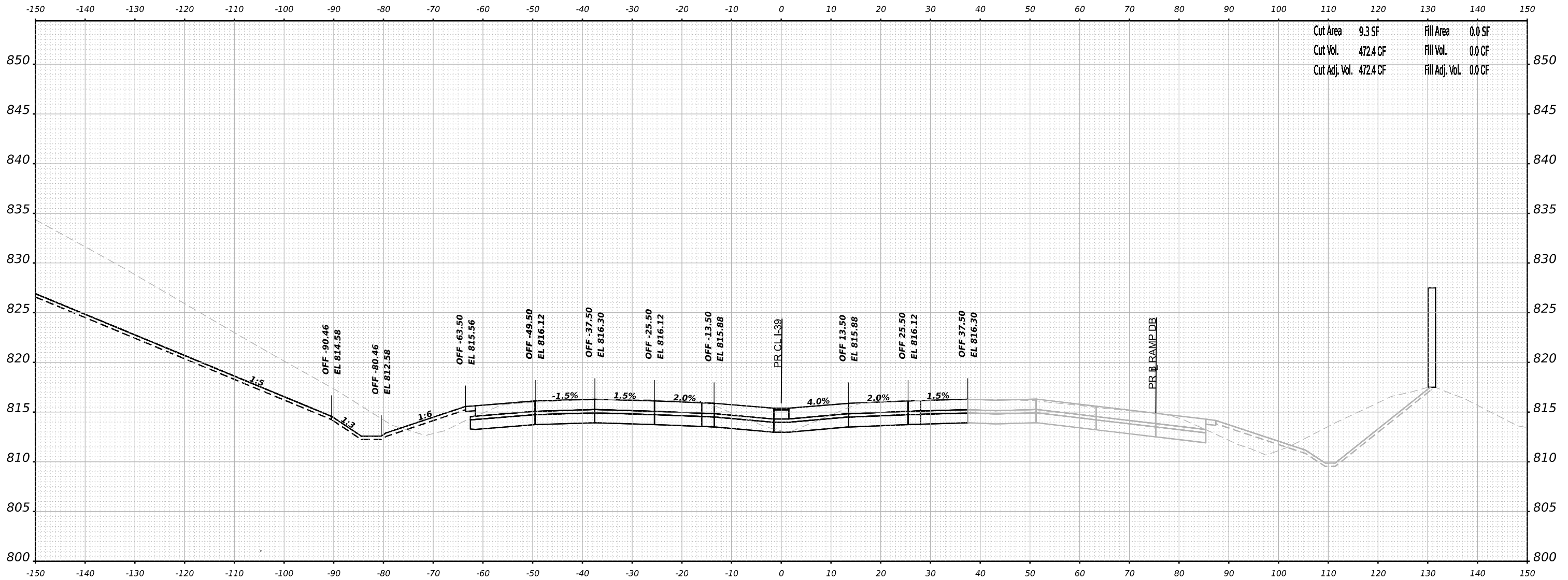
CROSS SECTIONS	
I-39/US 20 STAGE 4B	
SCALE: N/A	SHEET 102 OF 104 SHEETS
STA. 2590+50.00 TO STA. 2590+50.00	

F.A.I. RTE.	SECTION	COUNTY	TOTAL SHEETS	SHEET NO.
39	(201-3)K	WINNEBAGO	2192	1367
CONTRACT NO. 64B13				
ILLINOIS FED. AID PROJECT				

FINAL SURVEY	SURVEYED	DATE
NOTE BOOK	PLOTTED	BY
NO.	TEMPLATE	
	AREAS CHECKED	
	AREAS CHECKED	

ORIGINAL SURVEY	SURVEYED	DATE
NOTE BOOK	PLOTTED	BY
NO.	TEMPLATE	
	AREAS CHECKED	
	AREAS CHECKED	

MODEL: I-39_US_2591+00.00 (Sheet)
 FILE NAME: p:\benesch\paw\benesch\paw\Documents\708005108\001\Eng_Docs\Design\System_Interchange\Cross_Sections\2591+00.00-I-39-US-Stage4B.dgn



Cut Area 9.3 SF
 Cut Vol. 472.4 CF
 Cut Adj. Vol. 472.4 CF
 Fill Area 0.0 SF
 Fill Vol. 0.0 CF
 Fill Adj. Vol. 0.0 CF

STA 2591+00.00



USER NAME = tvogler	DESIGNED - T.VOGLER	REVISED -
	DRAWN - T.VOGLER	REVISED -
PLOT SCALE = 0.16666665 1/ in.	CHECKED - J.TARDY	REVISED -
PLOT DATE = 3/30/2023	DATE - 03/31/2023	REVISED -

STATE OF ILLINOIS
 DEPARTMENT OF TRANSPORTATION

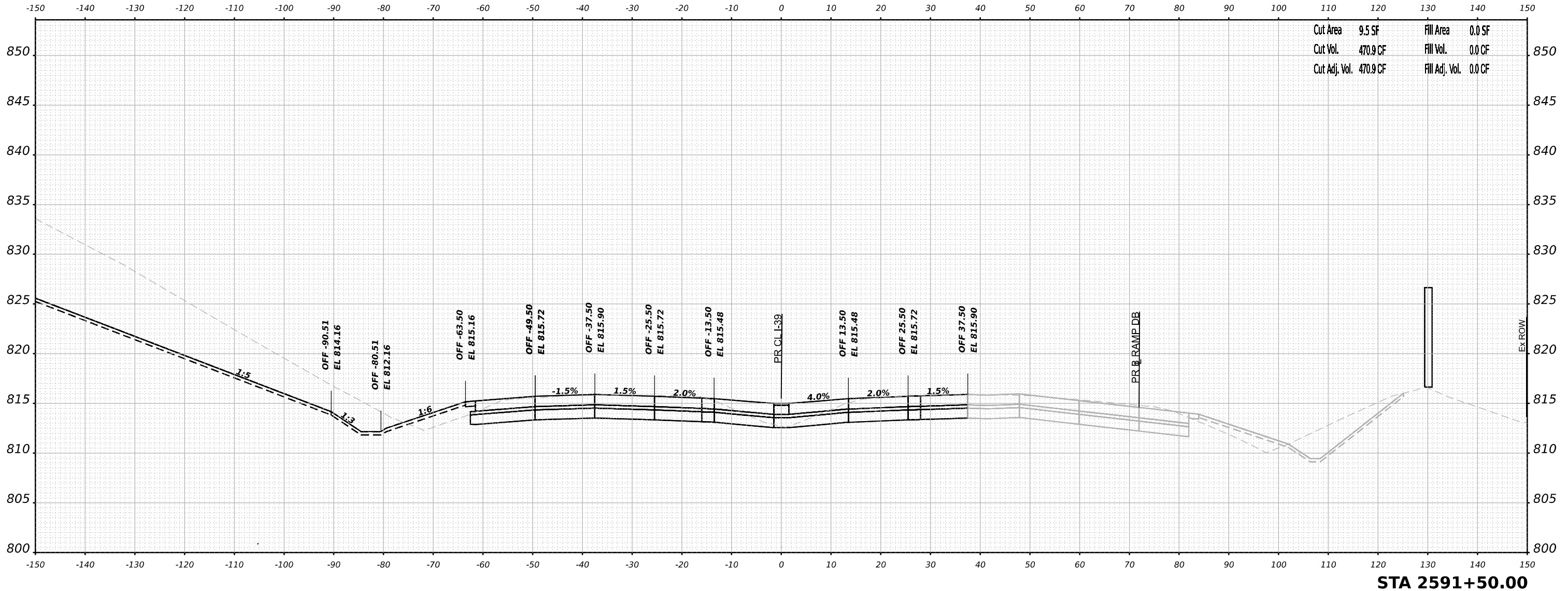
CROSS SECTIONS	
I-39/US 20 STAGE 4B	
SCALE: N/A	SHEET 103 OF 104 SHEETS
STA. 2591+00.00 TO STA. 2591+00.00	

F.A.I. RTE. 39	SECTION (201-3)K	COUNTY WINNEBAGO	TOTAL SHEETS 2192	SHEET NO. 1368
CONTRACT NO. 64B13				
ILLINOIS FED. AID PROJECT				

FINAL SURVEY NO.	SURVEYED AREAS CHECKED	DATE
NOTE BOOK NO.	PLOTTED TEMPLATE AREAS CHECKED	

ORIGINAL SURVEY NO.	SURVEYED AREAS CHECKED	DATE
NOTE BOOK NO.	PLOTTED TEMPLATE AREAS CHECKED	

MODEL: P:\439_05_2591+50.00 (Sheet)
 FILE NAME: p:\439_05_2591+50.00 (Sheet).dgn



Cut Area	9.5 SF	Fill Area	0.0 SF
Cut Vol.	470.9 CF	Fill Vol.	0.0 CF
Cut Adj. Vol.	470.9 CF	Fill Adj. Vol.	0.0 CF

STA 2591+50.00



USER NAME = tvogler	DESIGNED - T.VOGLER	REVISED -
PLOT SCALE = 0.16666685" / 1'	DRAWN - T.VOGLER	REVISED -
PLOT DATE = 3/30/2023	CHECKED - J.TARDY	REVISED -
	DATE - 03/31/2023	REVISED -

STATE OF ILLINOIS
DEPARTMENT OF TRANSPORTATION

**CROSS SECTIONS
I-39/US 20 STAGE 4B**

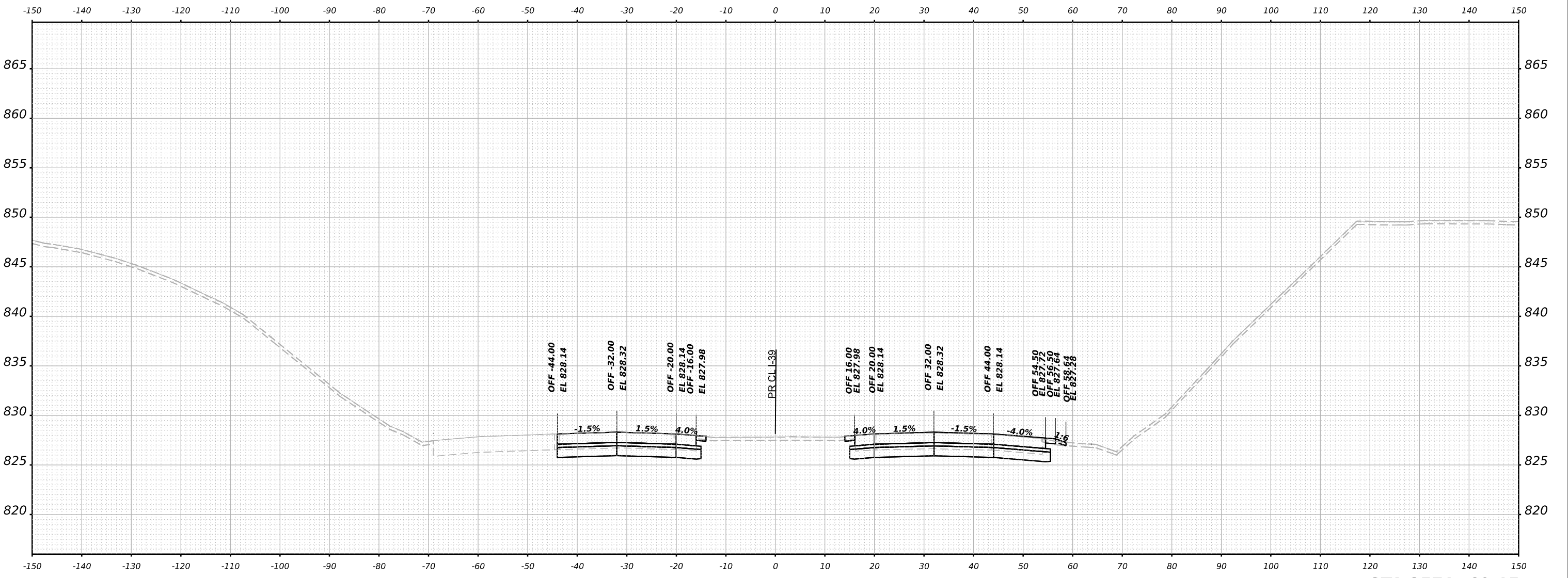
SCALE: N/A SHEET 104 OF 104 SHEETS STA. 2591+50.00 TO STA. 2591+50.00

F.A.I. RTE. 39	SECTION (201-3)K	COUNTY WINNEBAGO	TOTAL SHEETS 2192	SHEET NO. 1369
CONTRACT NO. 64B13			ILLINOIS FED. AID PROJECT	

FINAL SURVEY NO.	SURVEYED	DATE
NOTE BOOK	PLOTTED	
	TEMPLATE	
	AREAS	
	AREAS CHECKED	

ORIGINAL SURVEY NO.	SURVEYED	DATE
NOTE BOOK	PLOTTED	
	TEMPLATE	
	AREAS	
	AREAS CHECKED	

MODEL: PA-30_X5-2571+69.15 (Sheet)
 FILE NAME: p:\benesch\paw\benesch\paw\Documents\70800510800\01\Eng_Docs\Design\System_Interchange\Cross_Sections\2571+69.15-Cross-Sections\2571+69.15-Ultimate.dgn



STA 2571+69.15



USER NAME = tvogler	DESIGNED - T.VOGLER	REVISED -
	DRAWN - T.VOGLER	REVISED -
PLOT SCALE = 0.16666667 1/ in.	CHECKED - J.TARDY	REVISED -
PLOT DATE = 3/30/2023	DATE - 03/31/2023	REVISED -

STATE OF ILLINOIS
 DEPARTMENT OF TRANSPORTATION

**CROSS SECTIONS
 US 20 FINAL**

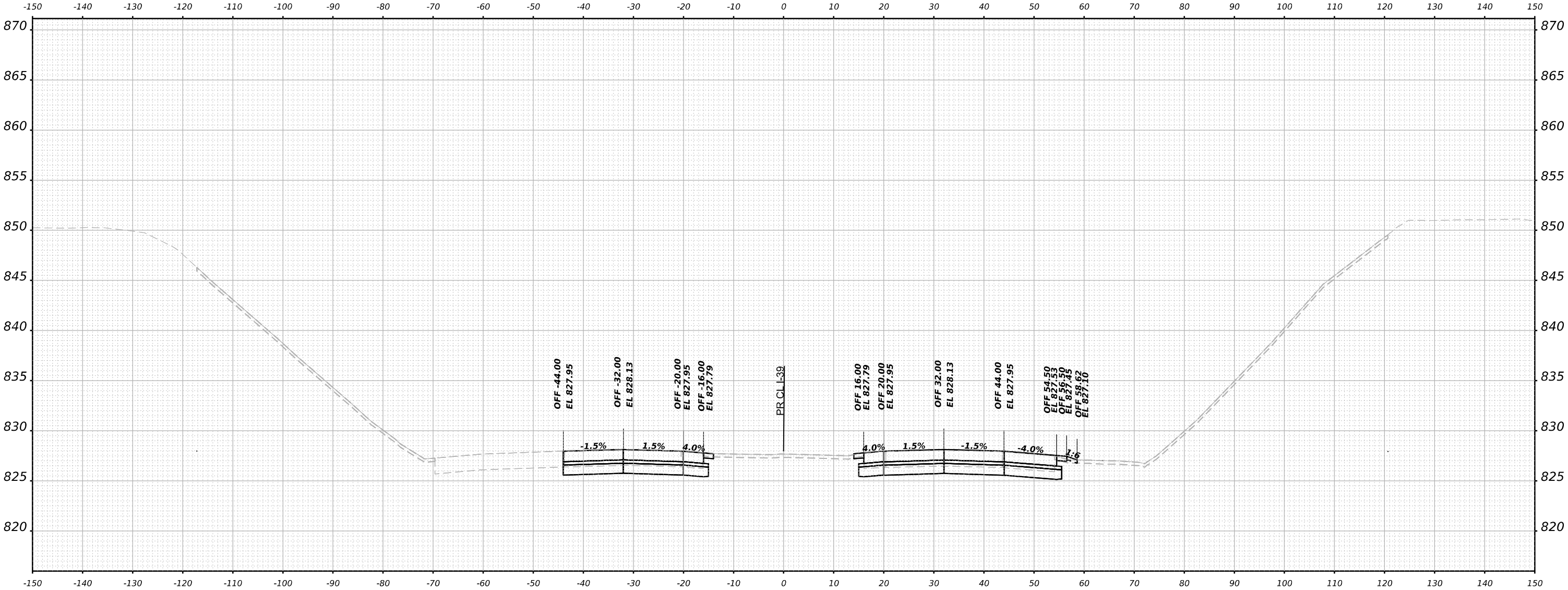
SCALE: N/A SHEET 1 OF 75 SHEETS STA. 2571+69.15 TO STA. 2571+69.15

F.A.I. RTE. 39	SECTION (201-3)K	COUNTY WINNEBAGO	TOTAL SHEETS 2192	SHEET NO. 1370
CONTRACT NO. 64B13				
ILLINOIS FED. AID PROJECT				

FINAL SURVEY	SURVEYED	BY	DATE
NOTE BOOK	PLOTTED		
NO.	TEMPLATE		
	AREAS		
	AREAS CHECKED		

ORIGINAL SURVEY	SURVEYED	BY	DATE
NOTE BOOK	PLOTTED		
NO.	TEMPLATE		
	AREAS		
	AREAS CHECKED		

MODEL: PA-30_X5-2572+00.00 (Sheet)
 FILE NAME: p:\benesch\paw\benesch\paw\Documents\708008108\001\Eng\Drawings\System\Interchange\Cross Sections\2572+00.00\2572+00.00.dgn



STA 2572+00.00



USER NAME	= tvogler	DESIGNED	- T.VOGLER	REVISED	-
		DRAWN	- T.VOGLER	REVISED	-
PLOT SCALE	= 0.16666667 1/ in.	CHECKED	- J.TARDY	REVISED	-
PLOT DATE	= 3/30/2023	DATE	- 03/31/2023	REVISED	-

STATE OF ILLINOIS
DEPARTMENT OF TRANSPORTATION

**CROSS SECTIONS
US 20 FINAL**

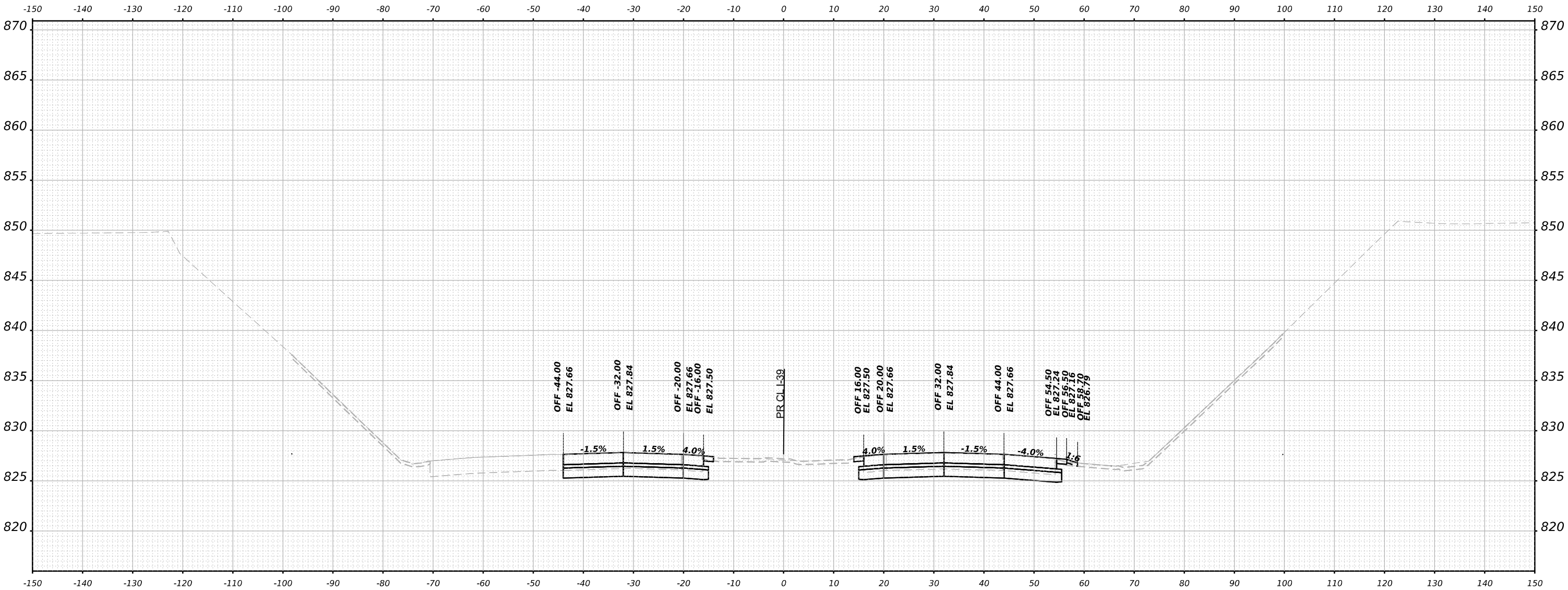
SCALE: N/A SHEET 2 OF 75 SHEETS STA. 2572+00.00 TO STA. 2572+00.00

F.A.I. RTE.	SECTION	COUNTY	TOTAL SHEETS	SHEET NO.
39	(201-3)K	WINNEBAGO	2192	1371
CONTRACT NO. 64B13				
ILLINOIS FED. AID PROJECT				

FINAL SURVEY	SURVEYED	DATE
NOTE BOOK	PLOTTED	BY
NO.	TEMPLATE	
	AREAS	
	CHECKED	

ORIGINAL SURVEY	SURVEYED	DATE
NOTE BOOK	PLOTTED	BY
NO.	TEMPLATE	
	AREAS	
	CHECKED	

MODEL: PA-39_05 - 2572+50.00 (Sheet)
 FILE NAME: p:\benesch\paw\benesch\paw\Documents\708005108\001\Eng\Drawings\System\Interchange\Cross Sections\2572+50.00-39-SI-US-Ultimate.dgn



STA 2572+50.00



USER NAME	= tvogler
PLOT SCALE	= 0.16666667 1/ in.
PLOT DATE	= 3/30/2023

DESIGNED	- T.VOGLER
DRAWN	- T.VOGLER
CHECKED	- J.TARDY
DATE	- 03/31/2023

REVISED	-
REVISED	-
REVISED	-
REVISED	-

STATE OF ILLINOIS
 DEPARTMENT OF TRANSPORTATION

**CROSS SECTIONS
 US 20 FINAL**

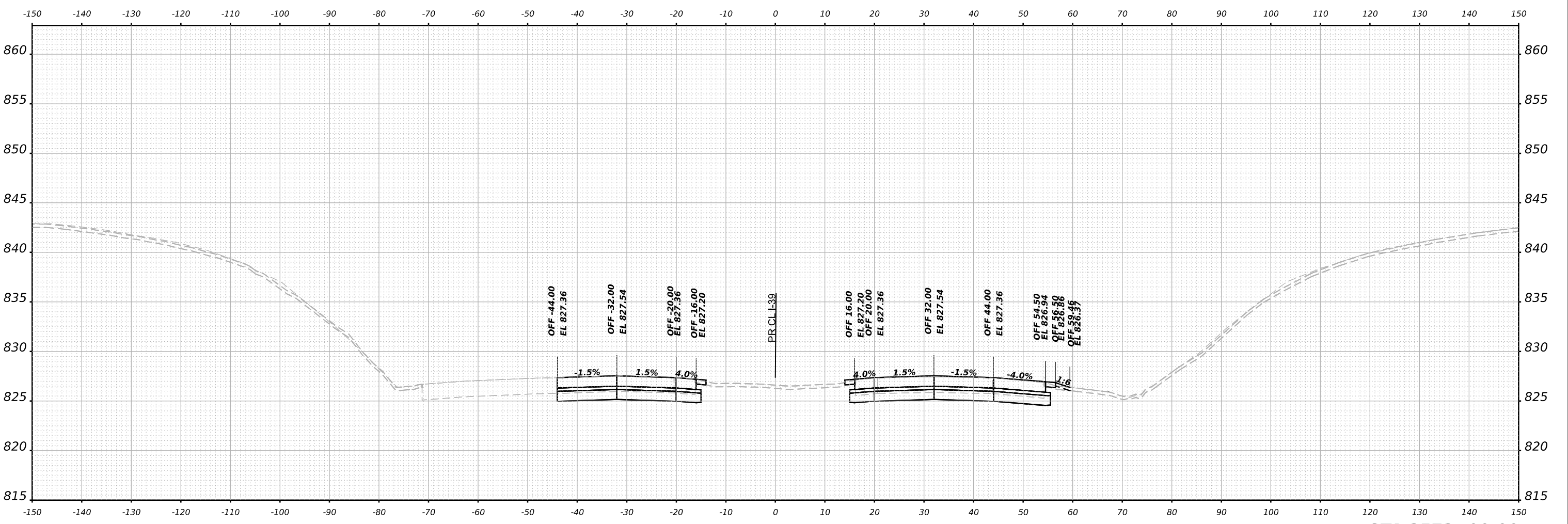
SCALE: N/A SHEET 3 OF 75 SHEETS STA. 2572+50.00 TO STA. 2572+50.00

F.A.I. RTE.	SECTION	COUNTY	TOTAL SHEETS	SHEET NO.
39	(201-3)K	WINNEBAGO	2192	1372
CONTRACT NO. 64B13				
ILLINOIS FED. AID PROJECT				

FINAL SURVEY NO.	SURVEYED AREAS	BY	DATE

ORIGINAL SURVEY NO.	SURVEYED AREAS	BY	DATE

MODEL: PA-30_XS - 2573+00.00 (Sheet)
 FILE NAME: p:\benesch\pawleb\by.com\benesch\pawleb\Documents\70800510800.00\Eng_Docs\Design\System_Interchange\Cross_Sections\2573+00.00\2573+00.00.dgn



STA 2573+00.00



USER NAME = tvogler	DESIGNED - T.VOGLER	REVISED -
	DRAWN - T.VOGLER	REVISED -
PLOT SCALE = 0.16666667 1/ in.	CHECKED - J.TARDY	REVISED -
PLOT DATE = 3/30/2023	DATE - 03/31/2023	REVISED -

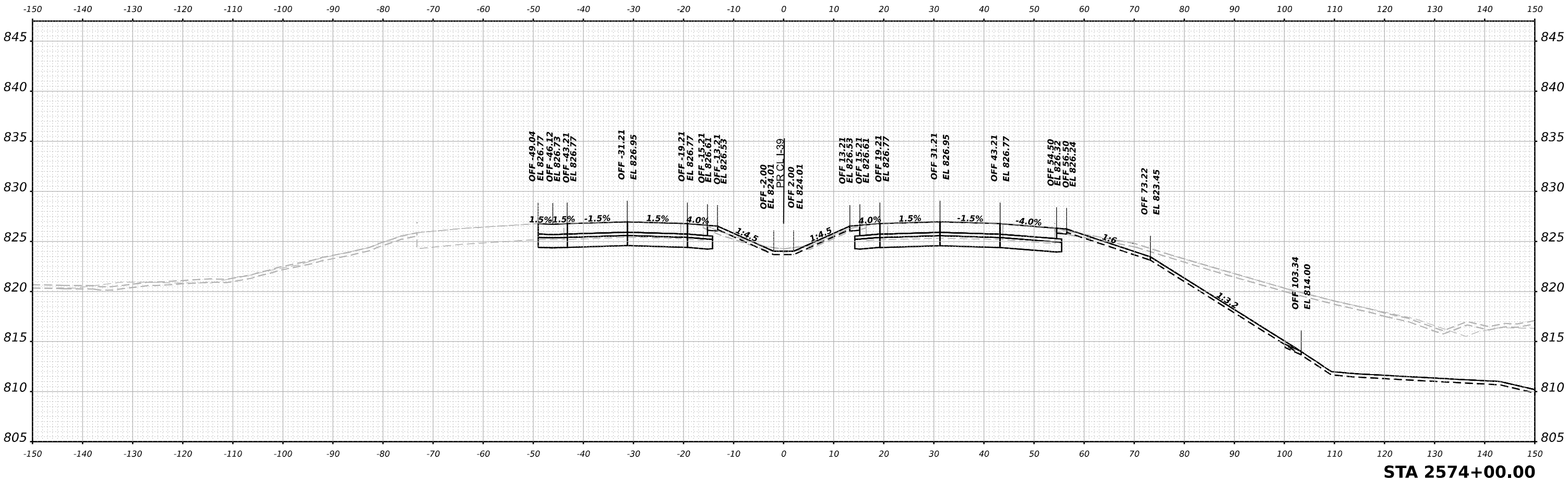
STATE OF ILLINOIS
 DEPARTMENT OF TRANSPORTATION

**CROSS SECTIONS
 US 20 FINAL**

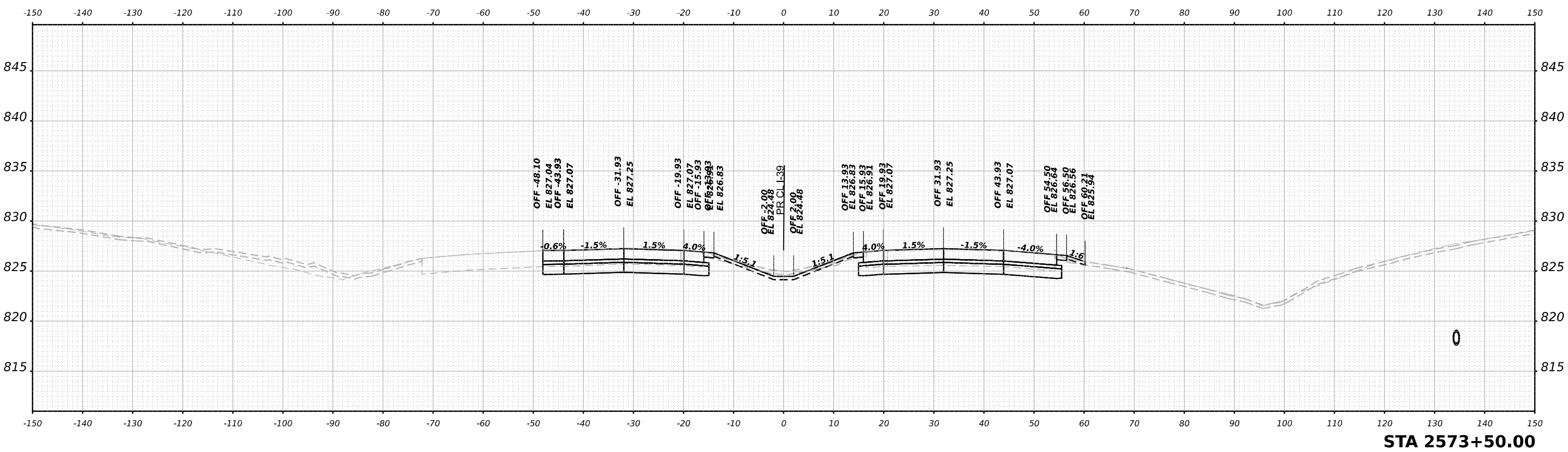
SCALE: N/A SHEET 4 OF 75 SHEETS STA. 2573+00.00 TO STA. 2573+00.00

F.A.I. RTE. 39	SECTION (201-3)K	COUNTY WINNEBAGO	TOTAL SHEETS 2192	SHEET NO. 1373
CONTRACT NO. 64B13				
ILLINOIS FED. AID PROJECT				

FINAL SURVEY	SURVEYED	DATE
NOTE BOOK	PLOTTED	BY
NO.	TEMPLATE	
	AREAS CHECKED	
	AREAS CHECKED	



ORIGINAL SURVEY	SURVEYED	DATE
NOTE BOOK	PLOTTED	BY
NO.	TEMPLATE	
	AREAS CHECKED	
	AREAS CHECKED	



MODEL: P:\30_05_2573+50.00 (Sheet)
 FILE NAME: p:\30_05_2573+50.00 (Sheet)\Documents\70805108\00\Eng\Drawings\System\Interchange\Cross Sections\2573+50.00\2573+50.00.dgn



USER NAME = tvogler	DESIGNED - T.VOGLER	REVISED -
	DRAWN - T.VOGLER	REVISED -
PLOT SCALE = 0.16666667 1/ in.	CHECKED - J.TARDY	REVISED -
PLOT DATE = 3/30/2023	DATE - 03/31/2023	REVISED -

STATE OF ILLINOIS
 DEPARTMENT OF TRANSPORTATION

SCALE: N/A	SHEET 5 OF 75 SHEETS	STA. 2573+50.00 TO STA. 2574+00.00
------------	----------------------	------------------------------------

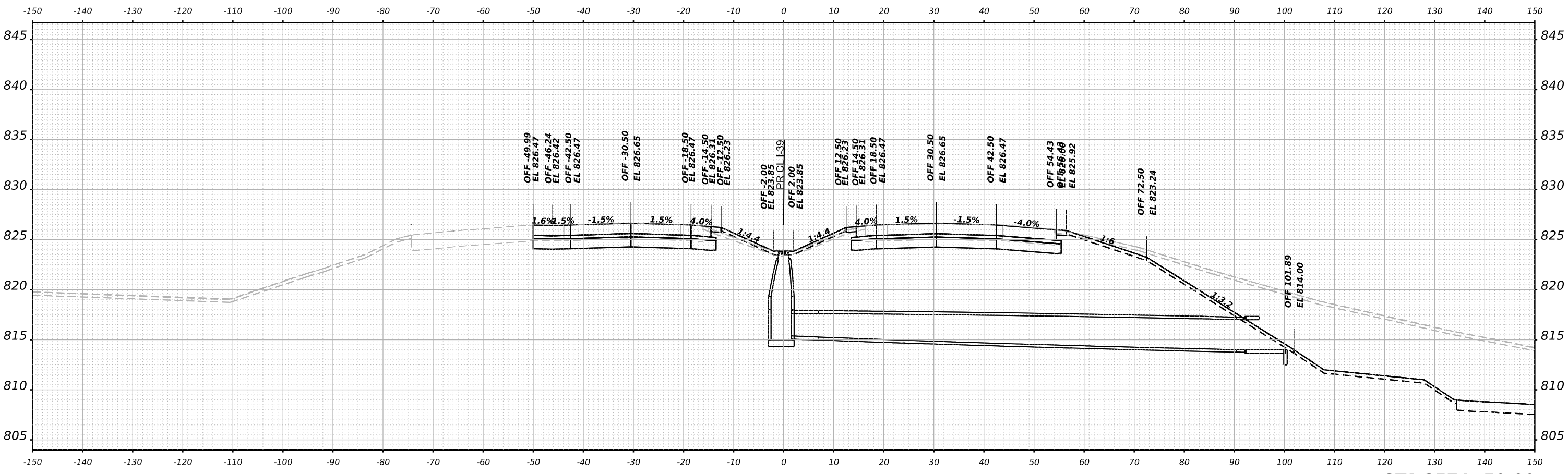
**CROSS SECTIONS
 US 20 FINAL**

F.A.I. RTE. 39	SECTION (201-3)K	COUNTY WINNEBAGO	TOTAL SHEETS 2192	SHEET NO. 1374
CONTRACT NO. 64B13			ILLINOIS FED. AID PROJECT	

FINAL SURVEY NO.	SURVEYED	DATE
NOTE BOOK	PLOTTED	BY
AREAS CHECKED	TEMPLATE	
	AREAS	
	AREAS CHECKED	

ORIGINAL SURVEY NO.	SURVEYED	DATE
NOTE BOOK	PLOTTED	BY
AREAS CHECKED	TEMPLATE	
	AREAS	
	AREAS CHECKED	

MODEL: PA-39_05_2574+50.00 (Sheet)
 FILE NAME: p:\benesch\paw\benesch.com\benesch\paw\Documents\108005108000\Eng_Docs\Design\System_Interchange\Cross_Sections\0264B13-Cor-1-39-SI-US-Ultimate.dgn



STA 2574+50.00



USER NAME = tvogler	DESIGNED - T.VOGLER	REVISED -
	DRAWN - T.VOGLER	REVISED -
PLOT SCALE = 0.16666667 1/ in.	CHECKED - J.TARDY	REVISED -
PLOT DATE = 3/30/2023	DATE - 03/31/2023	REVISED -

STATE OF ILLINOIS
 DEPARTMENT OF TRANSPORTATION

CROSS SECTIONS
 US 20 FINAL

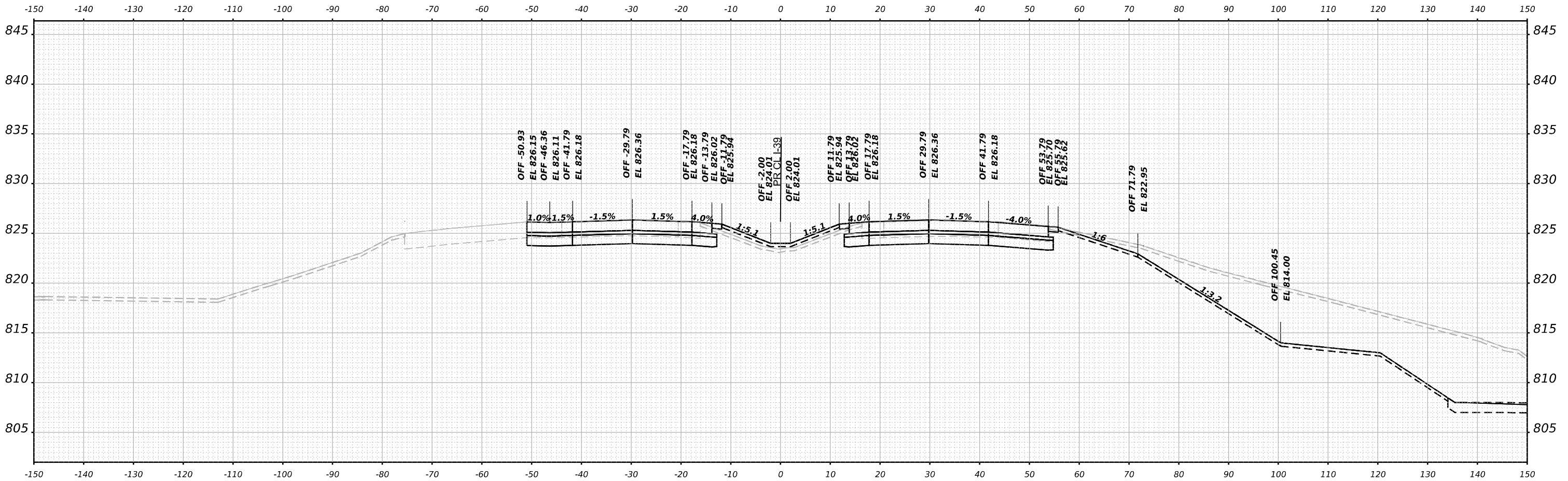
SCALE: N/A SHEET 6 OF 75 SHEETS STA. 2574+50.00 TO STA. 2574+50.00

F.A.I. RTE. 39	SECTION (201-3)K	COUNTY WINNEBAGO	TOTAL SHEETS 2192	SHEET NO. 1375
CONTRACT NO. 64B13				
ILLINOIS FED. AID PROJECT				

FINAL SURVEY NO.	SURVEYED	DATE
NOTE BOOK	PLOTTED	BY
AREAS CHECKED	TEMPLATE	
	AREAS	
	CHECKED	

ORIGINAL SURVEY NO.	SURVEYED	DATE
NOTE BOOK	PLOTTED	BY
AREAS CHECKED	TEMPLATE	
	AREAS	
	CHECKED	

MODEL: PA-39_05 - 2575+00.00 (Sheet)
 FILE NAME: p:\benesch\paw\benesch\paw\Documents\2020\21082000\Eng_Docs\Design\System_Exchange\Cross_Sections\2575+00.00-PA-39-SI-VS-Ultimate.dgn



STA 2575+00.00



USER NAME = tvogler	DESIGNED - T.VOGLER	REVISED -
PLOT SCALE = 0.16666667 "/td> <td>DRAWN - T.VOGLER</td> <td>REVISED -</td>	DRAWN - T.VOGLER	REVISED -
PLOT DATE = 3/30/2023	CHECKED - J.TARDY	REVISED -
	DATE - 03/31/2023	REVISED -

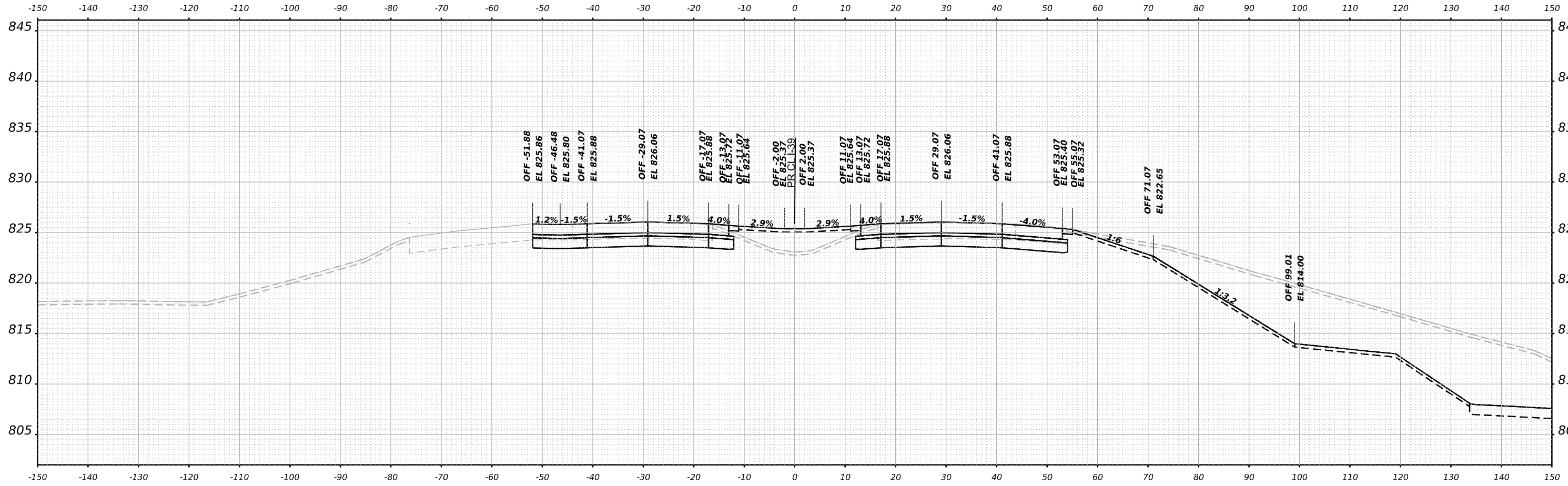
STATE OF ILLINOIS
 DEPARTMENT OF TRANSPORTATION

CROSS SECTIONS
 US 20 FINAL
 SCALE: N/A SHEET 7 OF 75 SHEETS STA. 2575+00.00 TO STA. 2575+00.00

F.A.I. RTE. 39	SECTION (201-3)K	COUNTY WINNEBAGO	TOTAL SHEETS 2192	SHEET NO. 1376
CONTRACT NO. 64B13				ILLINOIS FED. AID PROJECT

	FINAL	SURVEYED	DATE
	NO.	AREAS CHECKED	
		PLOTTED	
		TEMPLATE	
		NOTE BOOK	
		BY	

	ORIGINAL	SURVEYED	DATE
	NO.	AREAS CHECKED	
		PLOTTED	
		TEMPLATE	
		NOTE BOOK	
		BY	



STA 2575+50.00



USER NAME = tvogler	DESIGNED - T.VOGLER	REVISED -
PLOT SCALE = 0.16666667"/in.	DRAWN - T.VOGLER	REVISED -
PLOT DATE = 3/30/2023	CHECKED - J.TARDY	REVISED -
	DATE - 03/31/2023	REVISED -

STATE OF ILLINOIS
DEPARTMENT OF TRANSPORTATION

CROSS SECTIONS
US 20 FINAL

SCALE: N/A SHEET 8 OF 75 SHEETS STA. 2575+50.00 TO STA. 2575+50.00

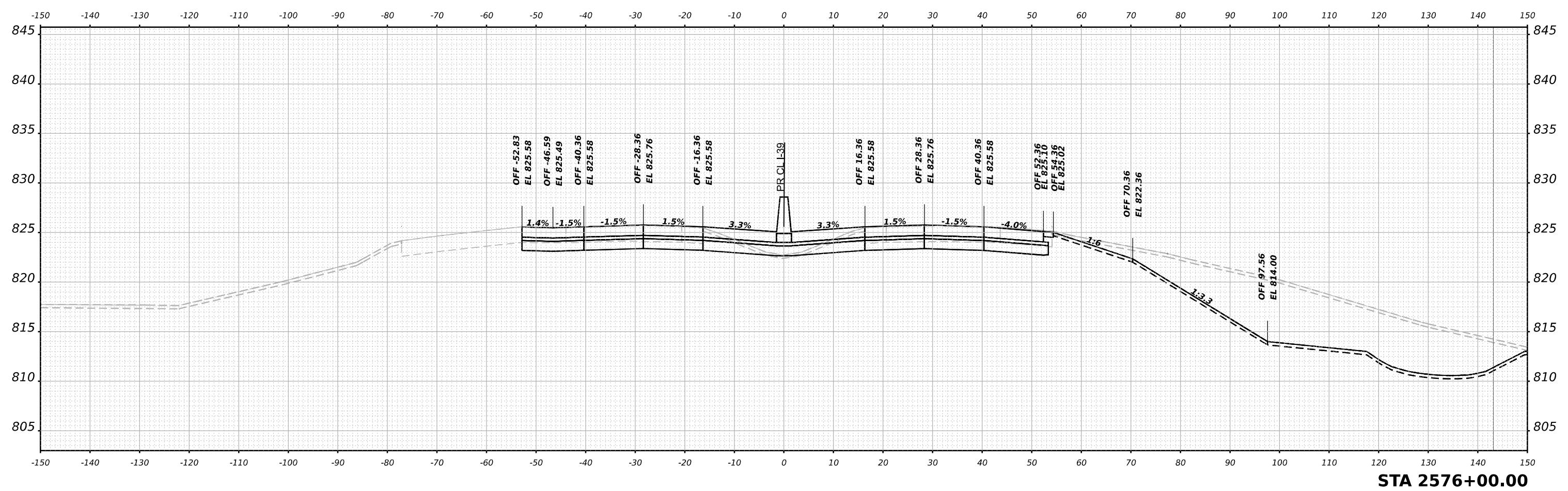
F.A.I. RTE.	SECTION	COUNTY	TOTAL SHEETS	SHEET NO.
39	(201-3)K	WINNEBAGO	2192	1377
CONTRACT NO. 64B13				
ILLINOIS FED. AID PROJECT				

MODEL: P:\93_05 - 2575+50.00 (Sheet) FILE NAME: p:\93_05\benesch\p\d\Documents\20805108\00\Eng_Docs\Design\System_Interchange\Cross_Sections\0264813_Con1-39-51-US-Ultimate.dgn

FINAL SURVEY NO.	SURVEYED AREAS CHECKED	DATE
NOTE BOOK NO.	PLOTTED TEMPLATE AREAS CHECKED	

ORIGINAL SURVEY NO.	SURVEYED AREAS CHECKED	DATE
NOTE BOOK NO.	PLOTTED TEMPLATE AREAS CHECKED	

MODEL: PA-39_XS - 2576+00.00 (Sheet)
 FILE NAME: p:\benesch\paw\benesch\paw\Documents\108005108\001\Eng_Docs\Design\System_Interchange\Cross_Sections\0264813-Cor-139-SI-XS-Ultimate.dgn



USER NAME = tvogler	DESIGNED - T.VOGLER	REVISED -
	DRAWN - T.VOGLER	REVISED -
PLOT SCALE = 0.16666667 1/ in.	CHECKED - J.TARDY	REVISED -
PLOT DATE = 3/30/2023	DATE - 03/31/2023	REVISED -

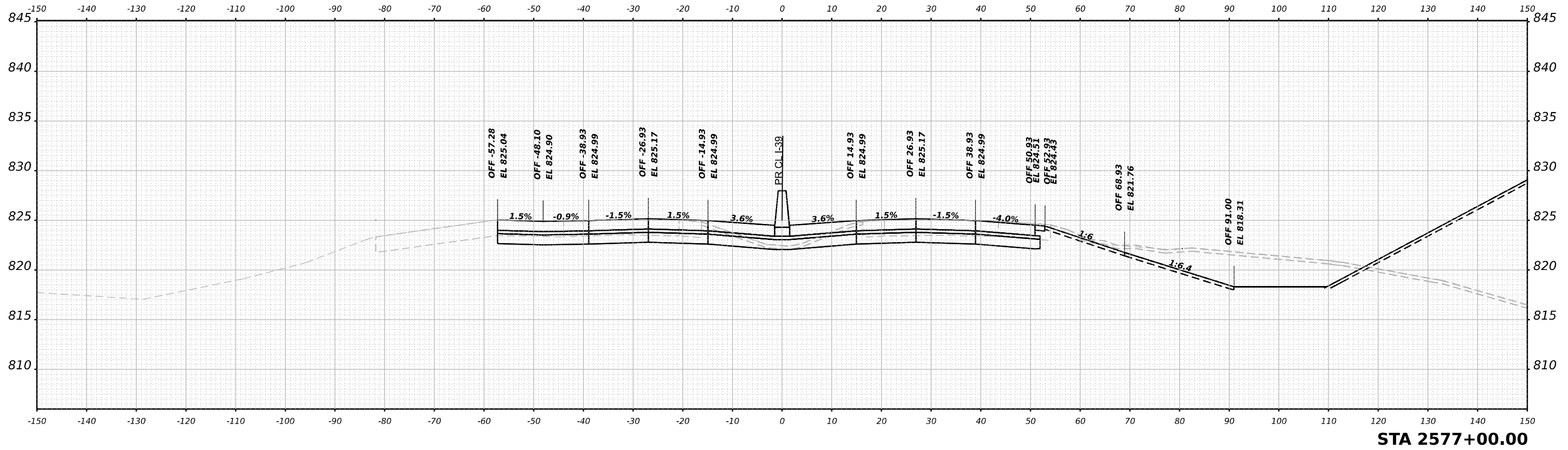
**STATE OF ILLINOIS
DEPARTMENT OF TRANSPORTATION**

**CROSS SECTIONS
US 20 FINAL**

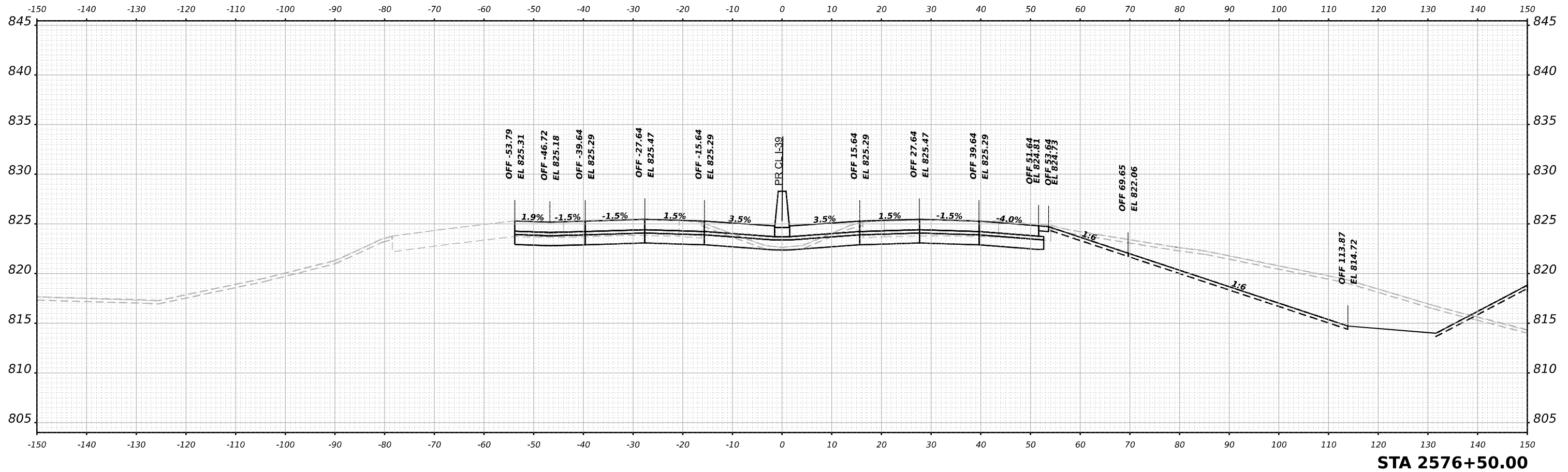
SCALE: N/A SHEET 9 OF 75 SHEETS STA. 2576+00.00 TO STA. 2576+00.00

F.A.I. RTE. 39	SECTION (201-3)K	COUNTY WINNEBAGO	TOTAL SHEETS 2192	SHEET NO. 1378
CONTRACT NO. 64B13				
ILLINOIS FED. AID PROJECT				

FINAL SURVEY NO.	SURVEYED	DATE
NOTE BOOK	PLOTTED	BY
AREAS CHECKED	TEMPLATE	
	AREAS CHECKED	



ORIGINAL SURVEY NO.	SURVEYED	DATE
NOTE BOOK	PLOTTED	BY
AREAS CHECKED	TEMPLATE	
	AREAS CHECKED	



MODEL: P:\30_XS_2576+50.00 (Sheet)
 FILE NAME: p:\30_XS_2576+50.00 (Sheet)
 PROJECT: I-55/US 20 Interchange Cross Sections

benesch
 Alfred Benesch & Company
 35 W Wacker Drive, Suite 3300
 Chicago, Illinois 60601
 312.265.4150 Job No. 19880.00

USER NAME = tvogler	DESIGNED - T.VOGLER	REVISED -
PLOT SCALE = 0.16666667" / in.	DRAWN - T.VOGLER	REVISED -
PLOT DATE = 3/30/2023	CHECKED - J.TARDY	REVISED -
	DATE - 03/31/2023	REVISED -

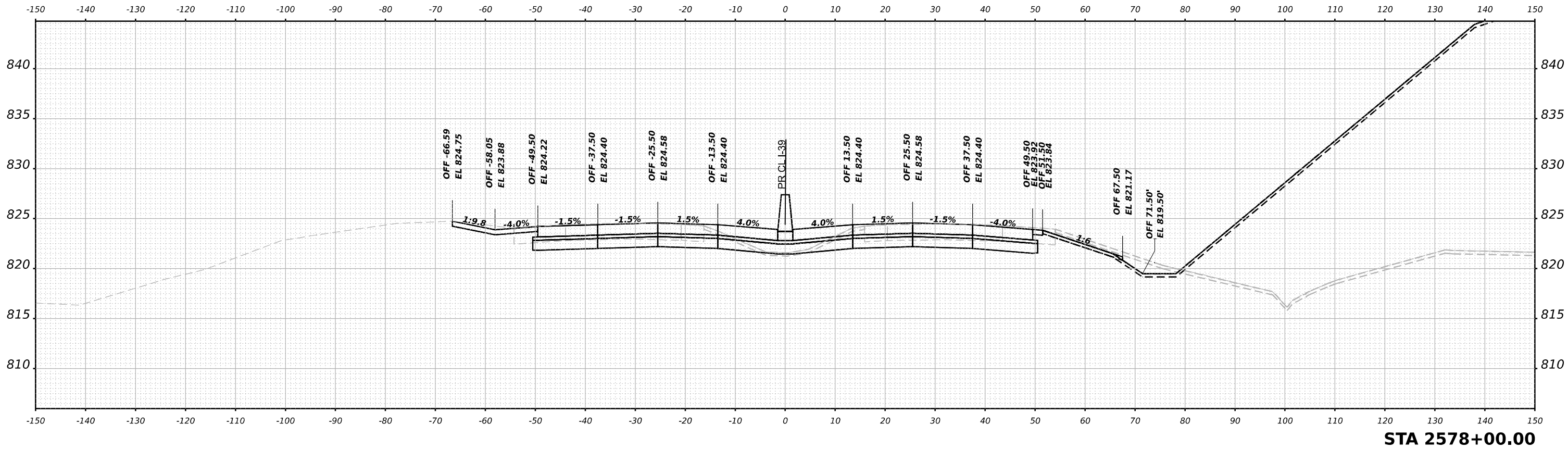
STATE OF ILLINOIS
 DEPARTMENT OF TRANSPORTATION

**CROSS SECTIONS
 US 20 FINAL**

SCALE: N/A SHEET 10 OF 75 SHEETS STA. 2576+50.00 TO STA. 2577+00.00

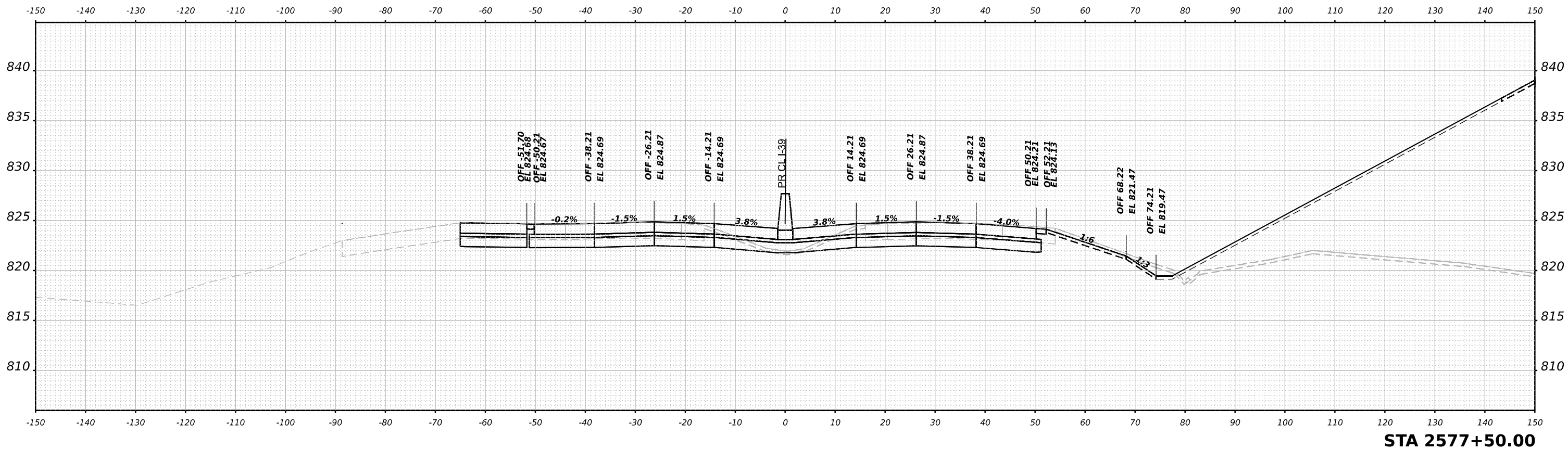
F.A.I. RTE. 39	SECTION (201-3)K	COUNTY WINNEBAGO	TOTAL SHEETS 2192	SHEET NO. 1379
CONTRACT NO. 64B13			ILLINOIS FED. AID PROJECT	

FINAL SURVEY	SURVEYED	DATE
NOTE BOOK	PLOTTED	BY
NO.	TEMPLATE	
	AREAS CHECKED	



STA 2578+00.00

ORIGINAL SURVEY	SURVEYED	DATE
NOTE BOOK	PLOTTED	BY
NO.	TEMPLATE	
	AREAS CHECKED	



STA 2577+50.00

MODEL: P:\A-30_XS-2577+50.00 (Sheet)
 FILE NAME: p:\benesch\paw\benesch\paw\Documents\708009108\001\Eng_Docs\Design\System_Interchange\Cross_Sections\2578+00.00\2578+00.00.dgn

benesch
 Allied Benesch & Company
 35 W Wacker Drive, Suite 3300
 Chicago, Illinois 60601
 312.265.4150 Job No. 19880.00

USER NAME = tvogler	DESIGNED - T.VOGLER	REVISED -
PLOT SCALE = 0.16666667 1/ in.	DRAWN - T.VOGLER	REVISED -
PLOT DATE = 4/27/2023	CHECKED - J.TARDY	REVISED -
	DATE - 03/31/2023	REVISED -

**STATE OF ILLINOIS
 DEPARTMENT OF TRANSPORTATION**

**CROSS SECTIONS
 US 20 FINAL**

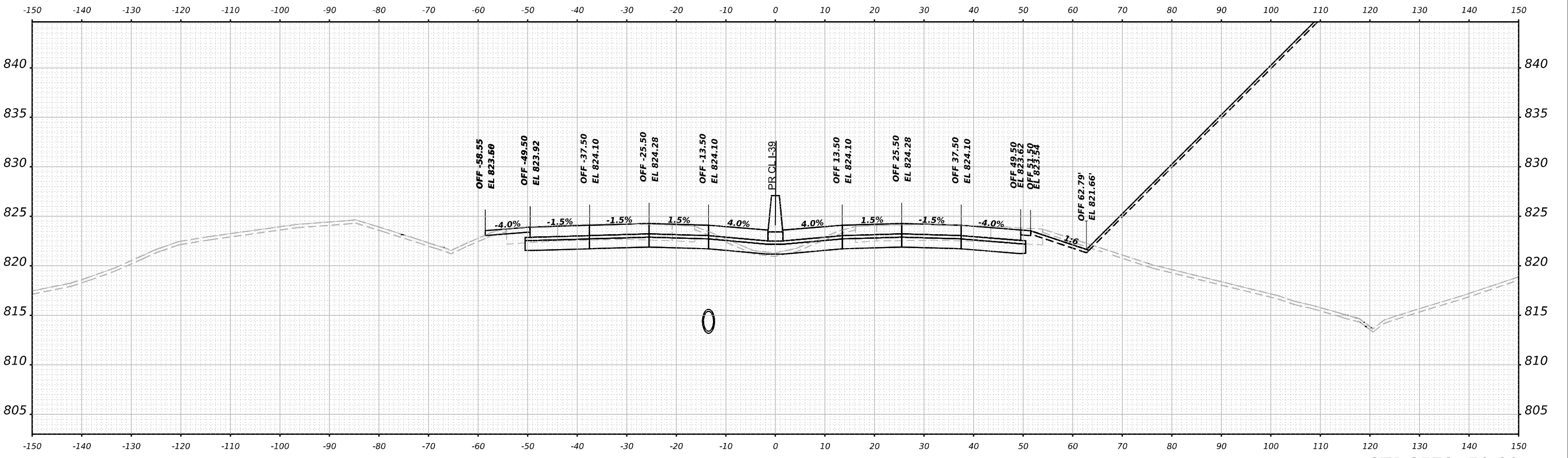
SCALE: N/A SHEET 11 OF 75 SHEETS STA. 2577+50.00 TO STA. 2578+00.00

F.A.I. RTE. 39	SECTION (201-3)K	COUNTY WINNEBAGO	TOTAL SHEETS 2192	SHEET NO. 1380
CONTRACT NO. 64B13				
ILLINOIS FED. AID PROJECT				

FINAL SURVEY NO.	SURVEYED PLOTTED AREAS CHECKED	DATE

ORIGINAL SURVEY NO.	SURVEYED PLOTTED AREAS CHECKED	DATE

MODEL: PA-39_XS - 2578+50.00 (Sheet)
 FILE NAME: p:\benesch\paw\benesch.com\benesch\paw\2\Documents\7080810800\01\Eng\Drawings\System\Interchange\Cross Sections\2578+50.00\Ultimate.dgn



STA 2578+50.00



USER NAME = tvogler	DESIGNED - T.VOGLER	REVISED -
PLOT SCALE = 0.16666667 1/ in.	DRAWN - T.VOGLER	REVISED -
PLOT DATE = 4/27/2023	CHECKED - J.TARDY	REVISED -
	DATE - 03/31/2023	REVISED -

STATE OF ILLINOIS
 DEPARTMENT OF TRANSPORTATION

**CROSS SECTIONS
 US 20 FINAL**

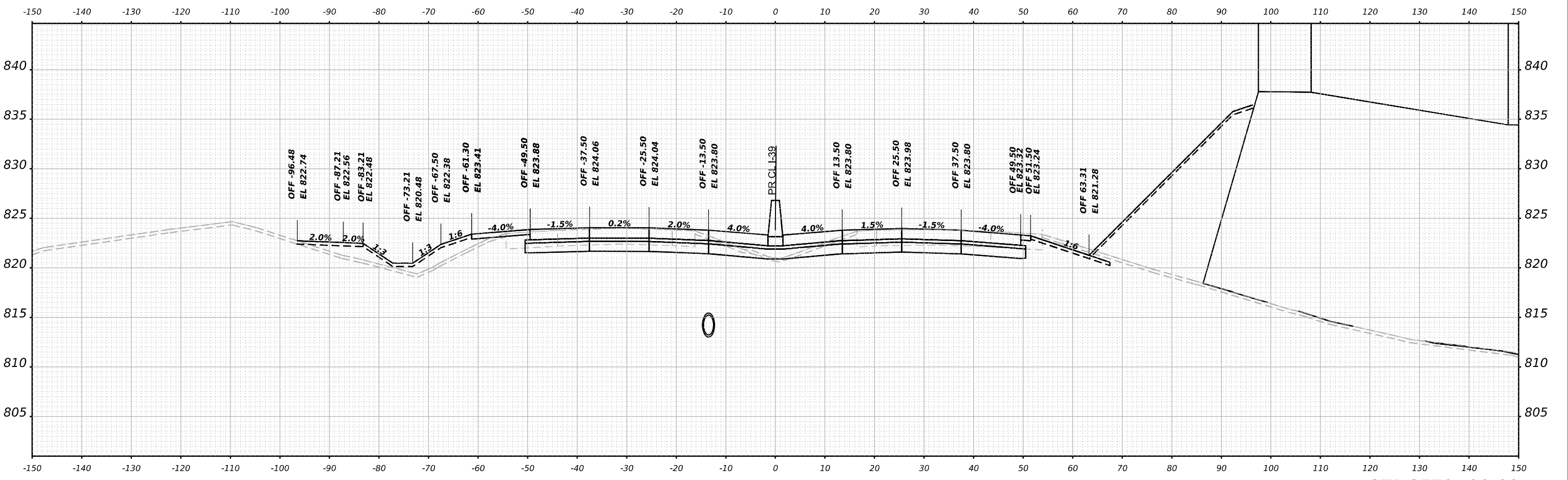
SCALE: N/A SHEET 12 OF 75 SHEETS STA. 2578+50.00 TO STA. 2578+50.00

F.A.I. RTE. 39	SECTION (201-3)K	COUNTY WINNEBAGO	TOTAL SHEETS 2192	SHEET NO. 1381
CONTRACT NO. 64B13				
ILLINOIS FED. AID PROJECT				

FINAL SURVEY NO.	SURVEYED PLOTTED AREAS CHECKED	DATE
NOTE BOOK NO.	TEMPLATE AREAS CHECKED	

ORIGINAL SURVEY NO.	SURVEYED PLOTTED AREAS CHECKED	DATE
NOTE BOOK NO.	TEMPLATE AREAS CHECKED	

MODEL: PA-39_05 - 2579+00.00 (Sheet)
 FILE NAME: p:\benesch\paw\benesch\paw\Documents\70800510800\01\Eng_Docs\Design\System_Interchange\Cross_Sections\0264813_Cor1-39-SI-VS-Ultimate.dgn



STA 2579+00.00



USER NAME = tvogler	DESIGNED - T.VOGLER	REVISED -
PLOT SCALE = 0.16666667 1/ in.	DRAWN - T.VOGLER	REVISED -
PLOT DATE = 3/30/2023	CHECKED - J.TARDY	REVISED -
	DATE - 03/31/2023	REVISED -

STATE OF ILLINOIS
 DEPARTMENT OF TRANSPORTATION

**CROSS SECTIONS
 US 20 FINAL**

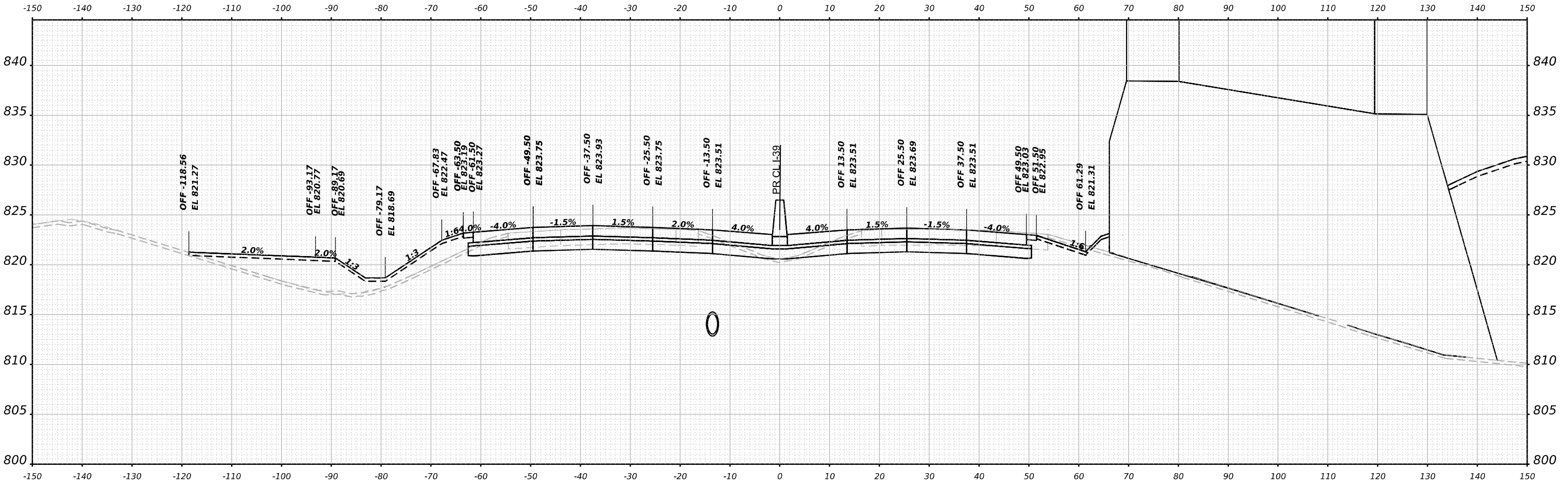
SCALE: N/A SHEET 13 OF 75 SHEETS STA. 2579+00.00 TO STA. 2579+00.00

F.A.I. RTE. 39	SECTION (201-3)K	COUNTY WINNEBAGO	TOTAL SHEETS 2192	SHEET NO. 1382
CONTRACT NO. 64B13				
ILLINOIS FED. AID PROJECT				

FINAL SURVEY NO.	SURVEYED	DATE
NOTE BOOK	PLOTTED	
	TEMPLATE	
	AREAS	
	CHECKED	

ORIGINAL SURVEY NO.	SURVEYED	DATE
NOTE BOOK	PLOTTED	
	TEMPLATE	
	AREAS	
	CHECKED	

MODEL: PA-39_05 - 2579+50.00 (Sheet)
 FILE NAME: p:\benesch\paw\benesch\paw\Documents\708008108\001\Eng_Docs\Design\Cross_Section\2579+50.00\Ultimate.dgn



STA 2579+50.00



USER NAME = tvogler	DESIGNED - T.VOGLER	REVISED -
PLOT SCALE = 0.16666667 1/ in.	DRAWN - T.VOGLER	REVISED -
PLOT DATE = 4/27/2023	CHECKED - J.TARDY	REVISED -
	DATE - 03/31/2023	REVISED -

STATE OF ILLINOIS
 DEPARTMENT OF TRANSPORTATION

CROSS SECTIONS
 US 20 FINAL

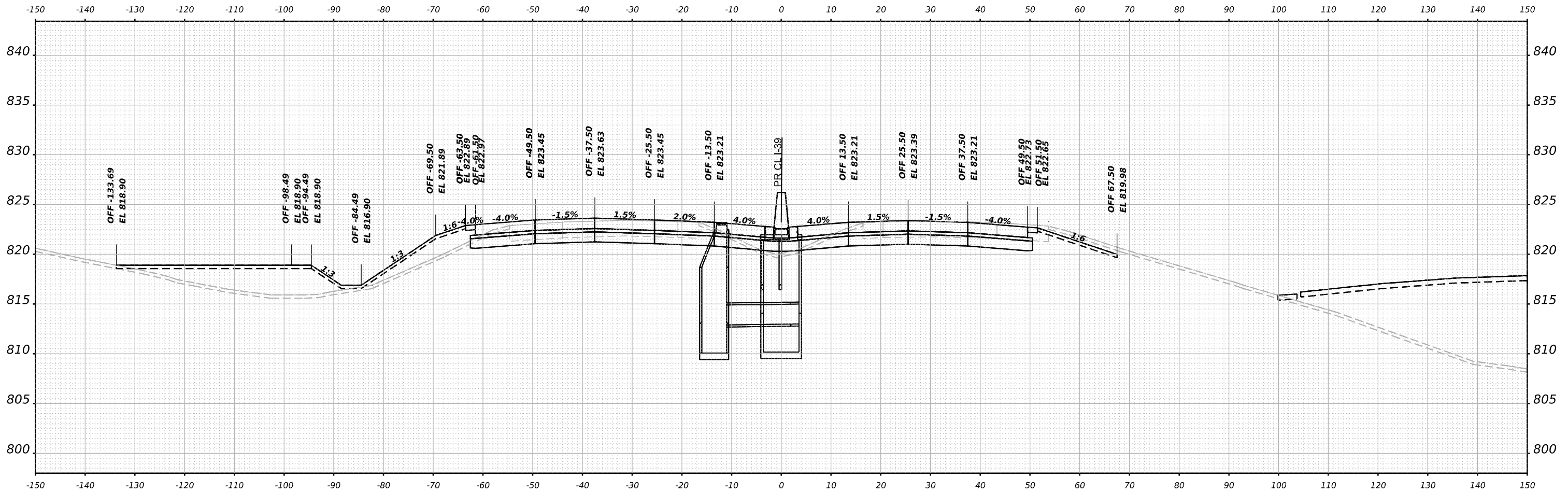
SCALE: N/A SHEET 14 OF 75 SHEETS STA. 2579+50.00 TO STA. 2579+50.00

F.A.I. RTE. 39	SECTION (201-3)K	COUNTY WINNEBAGO	TOTAL SHEETS 2192	SHEET NO. 1383
CONTRACT NO. 64B13				
ILLINOIS FED. AID PROJECT				

FINAL SURVEY NO.	SURVEYED	DATE
	PLOTTED	
	TEMPLATE	
	AREAS	
	AREAS CHECKED	

ORIGINAL SURVEY NO.	SURVEYED	DATE
	PLOTTED	
	TEMPLATE	
	AREAS	
	AREAS CHECKED	

MODEL: P:\A30_X5-2580+00.00 (Sheet)
 FILE NAME: p:\a30_x5-2580+00.00 (Sheet)
 D:\Documents\108091108\001\Eng_Docs\Design\System_Interchange\Cross_Sections\2580+00.00-139-SI-X5-Ultimate.dgn



STA 2580+00.00



USER NAME = tvogler	DESIGNED - T.VOGLER	REVISED -
	DRAWN - T.VOGLER	REVISED -
PLOT SCALE = 0.16666667 1/ in.	CHECKED - J.TARDY	REVISED -
PLOT DATE = 3/30/2023	DATE - 03/31/2023	REVISED -

STATE OF ILLINOIS
 DEPARTMENT OF TRANSPORTATION

**CROSS SECTIONS
 US 20 FINAL**

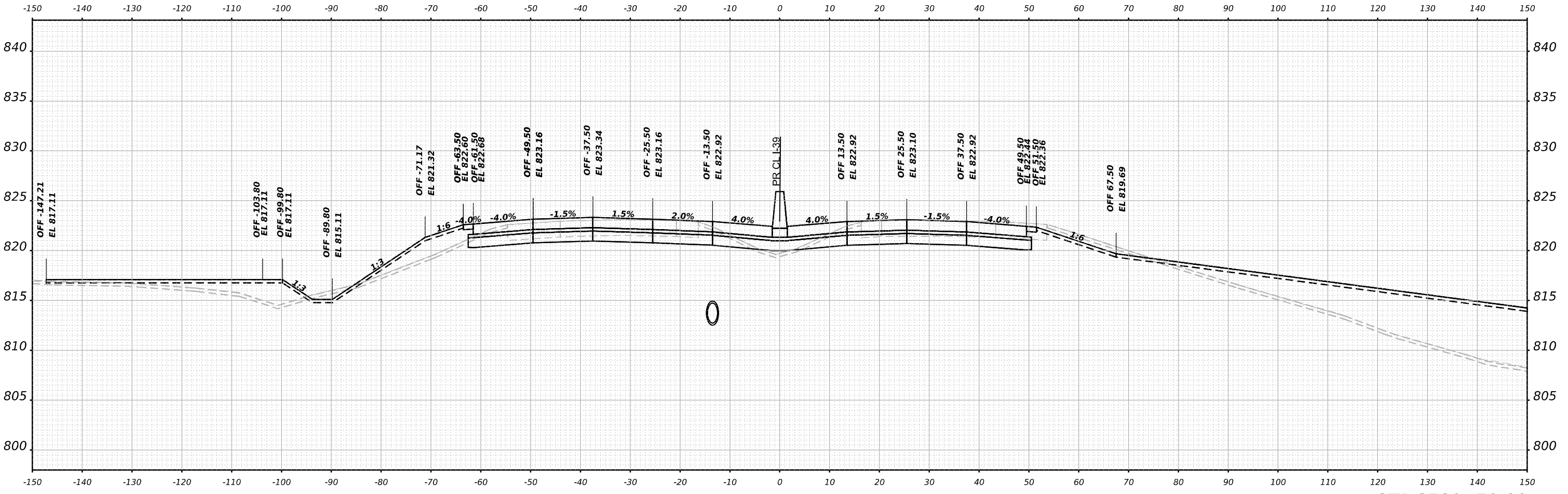
SCALE: N/A SHEET 15 OF 75 SHEETS STA. 2580+00.00 TO STA. 2580+00.00

F.A.I. RTE. 39	SECTION (201-3)K	COUNTY WINNEBAGO	TOTAL SHEETS 2192	SHEET NO. 1384
CONTRACT NO. 64B13				
ILLINOIS FED. AID PROJECT				

FINAL SURVEY NO.	SURVEYED PLOTTED AREAS CHECKED	DATE
NOTE BOOK	TEMPLATE	
	AREAS CHECKED	

ORIGINAL SURVEY NO.	SURVEYED PLOTTED AREAS CHECKED	DATE
NOTE BOOK	TEMPLATE	
	AREAS CHECKED	

MODEL: P:\A30_X5 - 2580+50.00 (Sheet)
 FILE NAME: p:\a30_x5\2580+50.00\Drawings\Design\Cross Sections\2580+50.00\2580+50.00-139-SI-US-Ultimate.dgn



STA 2580+50.00



USER NAME = tvogler	DESIGNED - T.VOGLER	REVISED -
	DRAWN - T.VOGLER	REVISED -
PLOT SCALE = 0.16666667 1/ in.	CHECKED - J.TARDY	REVISED -
PLOT DATE = 3/30/2023	DATE - 03/31/2023	REVISED -

STATE OF ILLINOIS
 DEPARTMENT OF TRANSPORTATION

**CROSS SECTIONS
 US 20 FINAL**

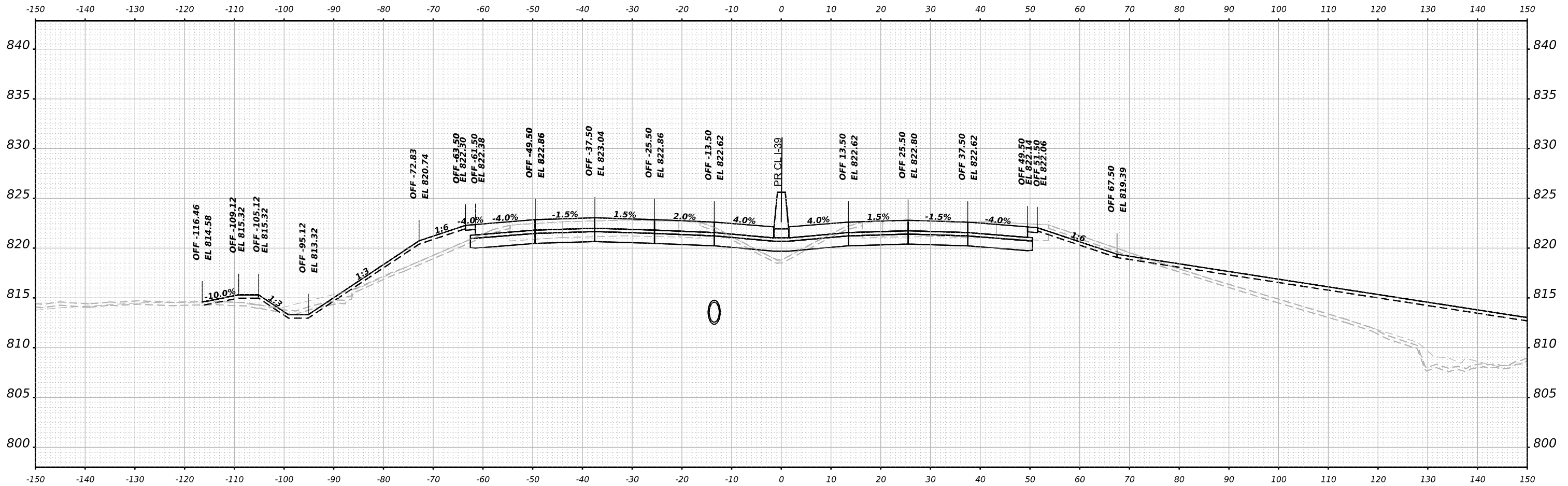
SCALE: N/A SHEET 16 OF 75 SHEETS STA. 2580+50.00 TO STA. 2580+50.00

F.A.I. RTE. 39	SECTION (201-3)K	COUNTY WINNEBAGO	TOTAL SHEETS 2192	SHEET NO. 1385
CONTRACT NO. 64B13				
ILLINOIS FED. AID PROJECT				

FINAL SURVEY NO.	SURVEYED	DATE
NOTE BOOK	PLOTTED	BY
	TEMPLATE	
	AREAS CHECKED	

ORIGINAL SURVEY NO.	SURVEYED	DATE
NOTE BOOK	PLOTTED	BY
	TEMPLATE	
	AREAS CHECKED	

MODEL: PA-39_05 - 2581+00.00 (Sheet)
 FILE NAME: p:\benesch\paw\benesch\paw\Documents\7080810800\01\Eng_Docs\Design\System_Interchange\Cross_Sections\2581-39-SI-US-Ultimate.dgn



STA 2581+00.00



USER NAME	= tvogler
PLOT SCALE	= 0.16666667 ' / in.
PLOT DATE	= 3/30/2023

DESIGNED	- T.VOGLER
DRAWN	- T.VOGLER
CHECKED	- J.TARDY
DATE	- 03/31/2023

REVISED	-
REVISED	-
REVISED	-
REVISED	-

STATE OF ILLINOIS
 DEPARTMENT OF TRANSPORTATION

CROSS SECTIONS
 US 20 FINAL

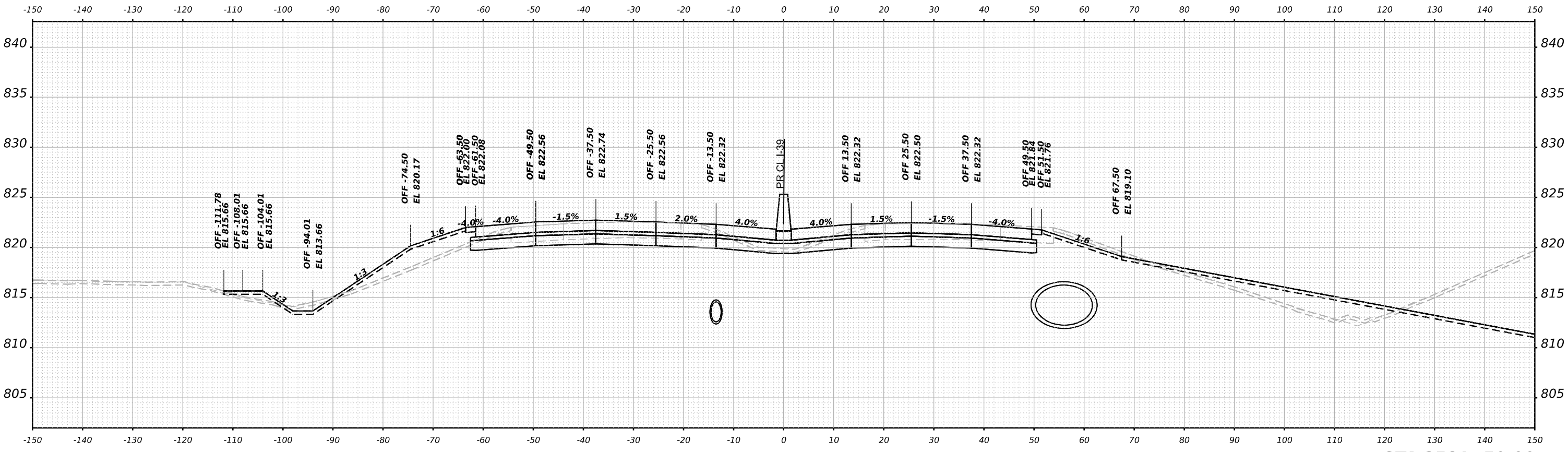
SCALE: N/A	SHEET 17 OF 75 SHEETS	STA. 2581+00.00 TO STA. 2581+00.00
------------	-----------------------	------------------------------------

F.A.I. RTE.	SECTION	COUNTY	TOTAL SHEETS	SHEET NO.
39	(201-3)K	WINNEBAGO	2192	1386
CONTRACT NO. 64B13				
ILLINOIS FED. AID PROJECT				

FINAL SURVEY NO.	SURVEYED	DATE
NOTE BOOK	PLOTTED	
	TEMPLATE	
	AREAS	
	CHECKED	

ORIGINAL SURVEY NO.	SURVEYED	DATE
NOTE BOOK	PLOTTED	
	TEMPLATE	
	AREAS	
	CHECKED	

MODEL: P:\A30_05_2581+50.00 (Sheet)
 FILE NAME: p:\a30_05_2581+50.00 (Sheet)\Documents\70800510800.00\Eng_Docs\Design\System_Interchange\Cross_Sections\2581+50.00\Ultimate.dgn



STA 2581+50.00



USER NAME	= tvogler
DESIGNED	- T.VOGLER
DRAWN	- T.VOGLER
PLOT SCALE	= 0.16666667 "/td>
PLOT DATE	= 3/30/2023

REVIS	-
REVIS	-
REVIS	-
REVIS	-

STATE OF ILLINOIS
 DEPARTMENT OF TRANSPORTATION

**CROSS SECTIONS
 US 20 FINAL**

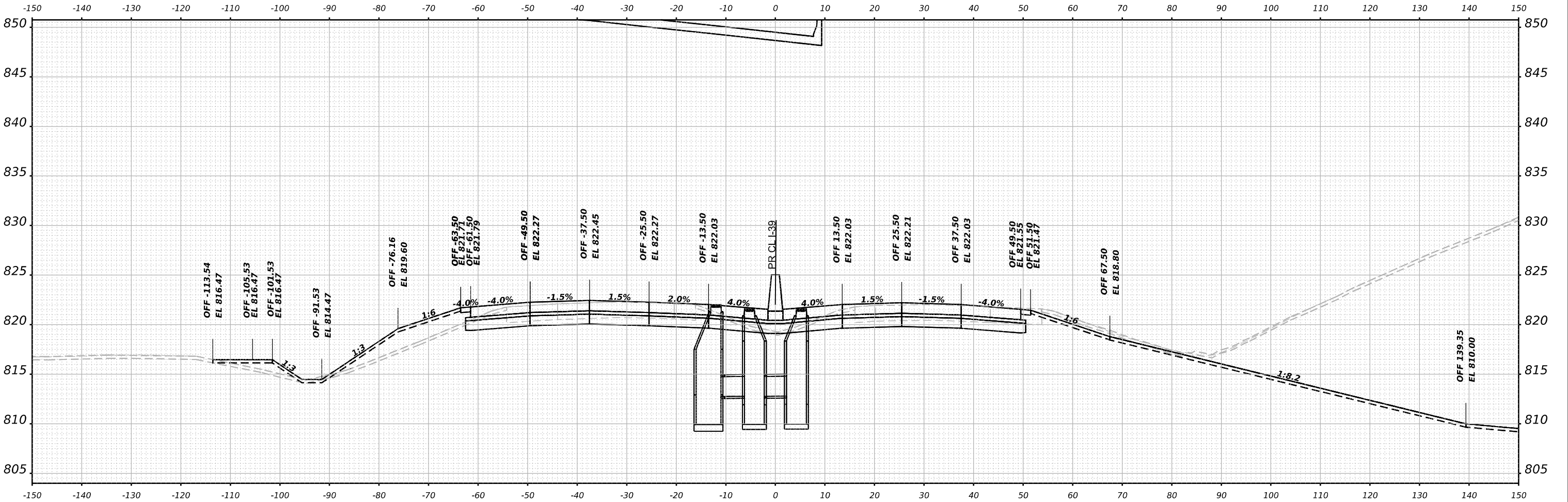
SCALE: N/A SHEET 18 OF 75 SHEETS STA. 2581+50.00 TO STA. 2581+50.00

F.A.I. RTE.	SECTION	COUNTY	TOTAL SHEETS	SHEET NO.
39	(201-3)K	WINNEBAGO	2192	1387
CONTRACT NO. 64B13				
ILLINOIS FED. AID PROJECT				

FINAL SURVEY NO.	SURVEYED	DATE
NOTE BOOK	PLOTTED	
	TEMPLATE	
	AREAS CHECKED	

ORIGINAL SURVEY NO.	SURVEYED	DATE
NOTE BOOK	PLOTTED	
	TEMPLATE	
	AREAS CHECKED	

MODEL: P:\30_2582+00.00 (Sheet)
 FILE NAME: p:\benesch\paw\benesch.com\benesch\paw\2\Documents\10800\00\Eng_Docs\Design\System_Interchange\Cross_Sections\2582+00.00-1-39-SI-US-Ultimate.dgn



STA 2582+00.00



USER NAME = tvogler	DESIGNED - T.VOGLER	REVISED -
	DRAWN - T.VOGLER	REVISED -
PLOT SCALE = 0.16666667 1/ in.	CHECKED - J.TARDY	REVISED -
PLOT DATE = 3/30/2023	DATE - 03/31/2023	REVISED -

STATE OF ILLINOIS
 DEPARTMENT OF TRANSPORTATION

**CROSS SECTIONS
 US 20 FINAL**

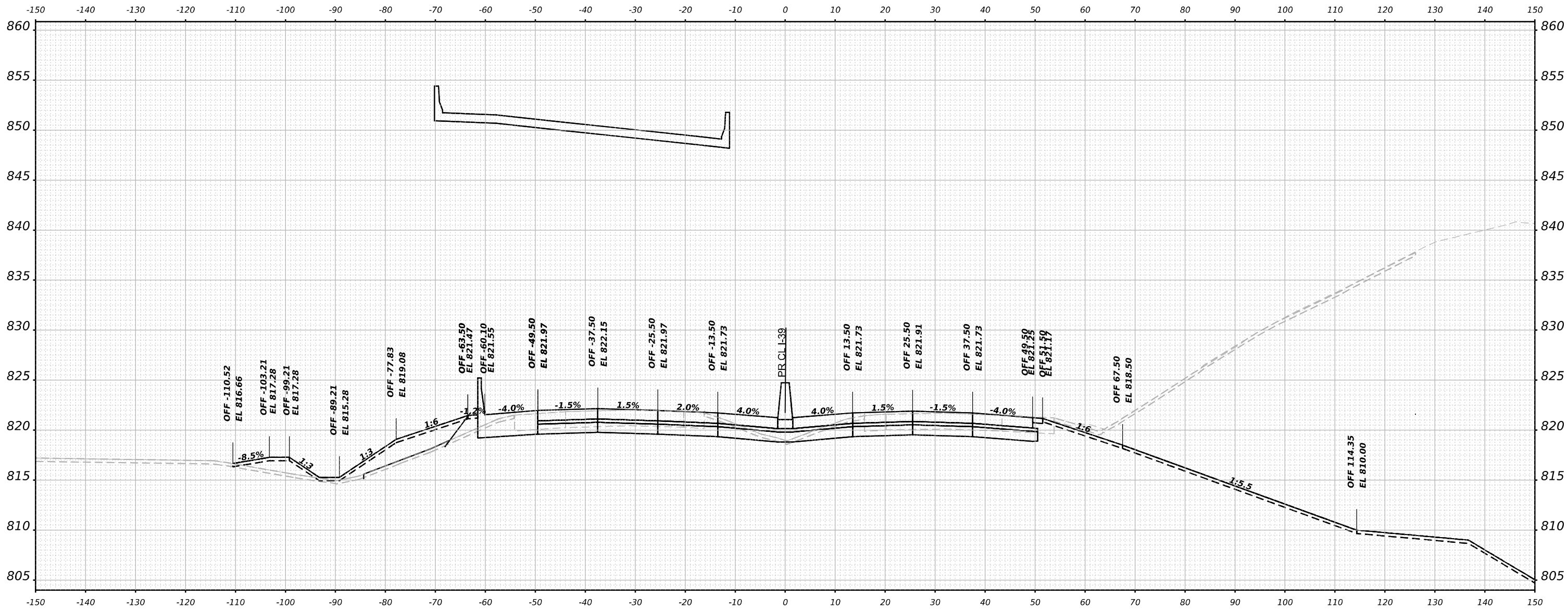
SCALE: N/A SHEET 19 OF 75 SHEETS STA. 2582+00.00 TO STA. 2582+00.00

F.A.I. RTE. 39	SECTION (201-3)K	COUNTY WINNEBAGO	TOTAL SHEETS 2192	SHEET NO. 1388
CONTRACT NO. 64B13				
ILLINOIS FED. AID PROJECT				

FINAL SURVEY	SURVEYED	BY	DATE
NOTE BOOK	PLOTTED		
NO.	TEMPLATE		
	AREAS CHECKED		
	AREAS CHECKED		

ORIGINAL SURVEY	SURVEYED	BY	DATE
NOTE BOOK	PLOTTED		
NO.	TEMPLATE		
	AREAS CHECKED		
	AREAS CHECKED		

MODEL: PA-30_XS - 2582+50.00 (Sheet)
 FILE NAME: p:\benesch\paw\benesch\paw\Documents\1080910800\00\Eng_Docs\Design\System_Interchange\Cross_Sections\2582+50.00-30-XS-Ultimate.dgn



STA 2582+50.00



USER NAME = tvogler	DESIGNED - T.VOGLER	REVISED -
	DRAWN - T.VOGLER	REVISED -
PLOT SCALE = 0.16666667 1/ in.	CHECKED - J.TARDY	REVISED -
PLOT DATE = 3/30/2023	DATE - 03/31/2023	REVISED -

STATE OF ILLINOIS
 DEPARTMENT OF TRANSPORTATION

**CROSS SECTIONS
 US 20 FINAL**

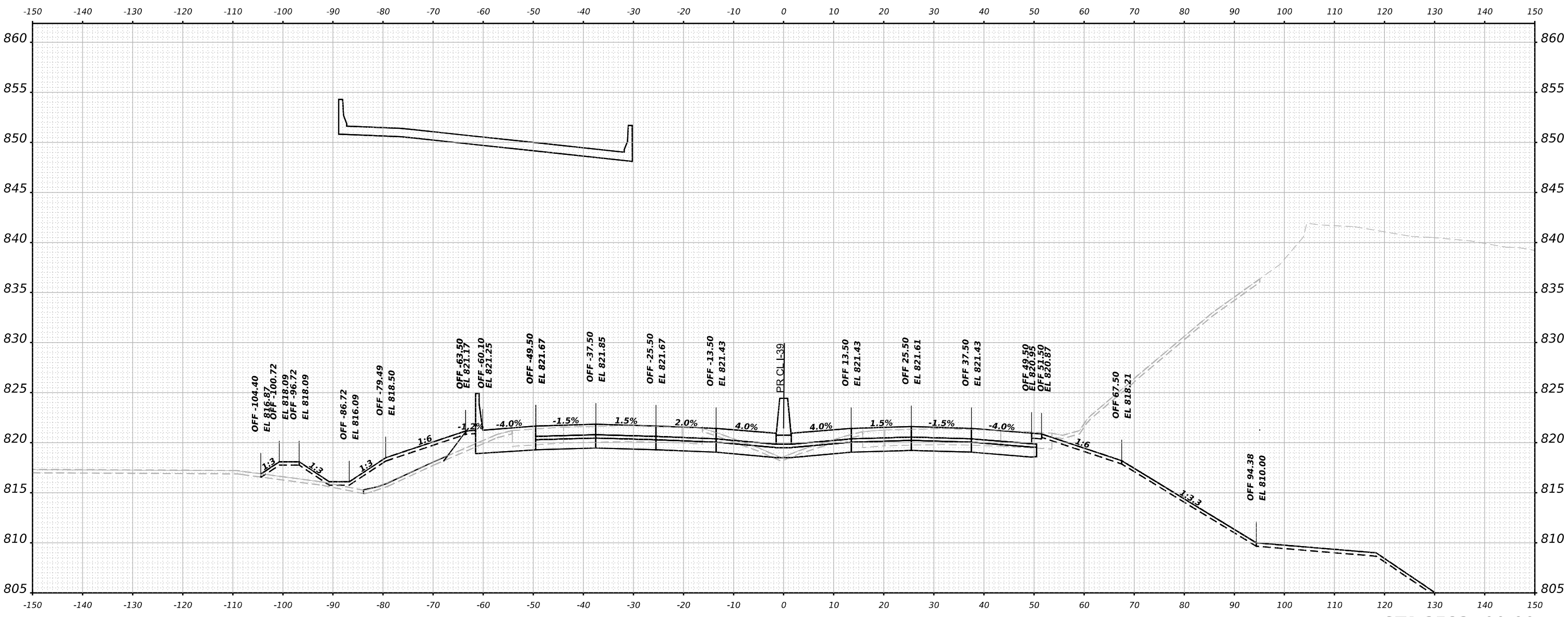
SCALE: N/A SHEET 20 OF 75 SHEETS STA. 2582+50.00 TO STA. 2582+50.00

F.A.I. RTE. 39	SECTION (201-3)K	COUNTY WINNEBAGO	TOTAL SHEETS 2192	SHEET NO. 1389
CONTRACT NO. 64B13				
ILLINOIS FED. AID PROJECT				

FINAL SURVEY NO.	SURVEYED	DATE
NOTE BOOK	PLOTTED	
	TEMPLATE	
	AREAS	
	CHECKED	

ORIGINAL SURVEY NO.	SURVEYED	DATE
NOTE BOOK	PLOTTED	
	TEMPLATE	
	AREAS	
	CHECKED	

MODEL: P:\30_2583+00.00 (Sheet)
 FILE NAME: p:\benesch\paw\benesch\paw\Documents\708095108\001\Eng_Docs\Design\System_Interchange\Cross_Sections\2583+00.00-139-SI-US-Ultimate.dgn



STA 2583+00.00



USER NAME	= tvogler	DESIGNED	- T.VOGLER	REVISED	-
		DRAWN	- T.VOGLER	REVISED	-
PLOT SCALE	= 0.16666667 1/ in.	CHECKED	- J.TARDY	REVISED	-
PLOT DATE	= 3/30/2023	DATE	- 03/31/2023	REVISED	-

STATE OF ILLINOIS
DEPARTMENT OF TRANSPORTATION

CROSS SECTIONS
US 20 FINAL

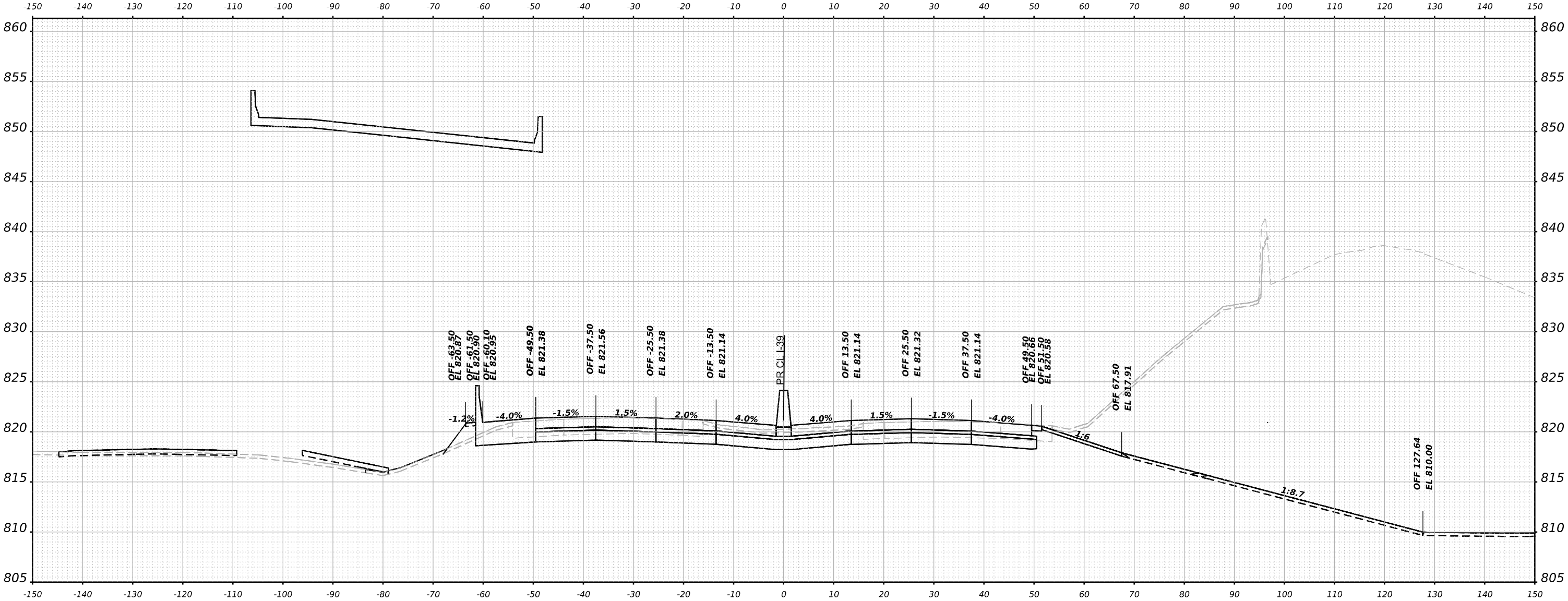
SCALE: N/A SHEET 21 OF 75 SHEETS STA. 2583+00.00 TO STA. 2583+00.00

F.A.I. RTE.	SECTION	COUNTY	TOTAL SHEETS	SHEET NO.
39	(201-3)K	WINNEBAGO	2192	1390
CONTRACT NO. 64B13				
ILLINOIS FED. AID PROJECT				

FINAL SURVEY NO.	SURVEYED	BY	DATE
NOTE BOOK	PLOTTED		
AREAS CHECKED	TEMPLATE		
	AREAS		
	CHECKED		

ORIGINAL SURVEY NO.	SURVEYED	BY	DATE
NOTE BOOK	PLOTTED		
AREAS CHECKED	TEMPLATE		
	AREAS		
	CHECKED		

MODEL: P:\A-30_X5-2583+50.00 (Sheet)
 FILE NAME: p:\a\benesch\paw\benesch\paw\2\Documents\70800510800\00\Eng_Docs\Design\System_Interchange\Cross_Sections\024813-Cor-139-SI-US-Ultimate.dgn



STA 2583+50.00



USER NAME = tvogler	DESIGNED - T.VOGLER	REVISED -
	DRAWN - T.VOGLER	REVISED -
PLOT SCALE = 0.16666667 1/ in.	CHECKED - J.TARDY	REVISED -
PLOT DATE = 3/30/2023	DATE - 03/31/2023	REVISED -

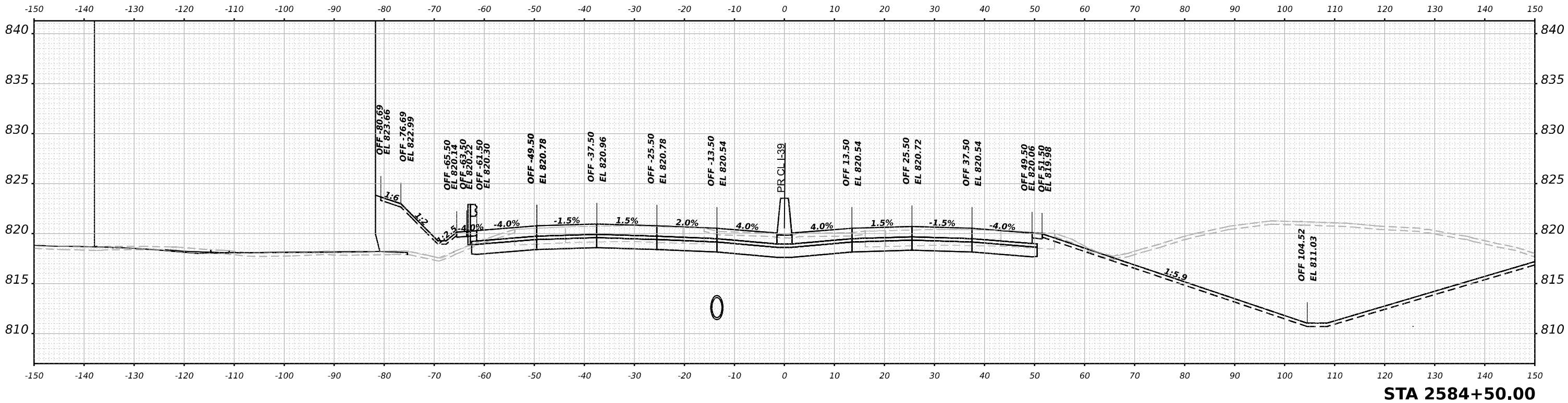
STATE OF ILLINOIS
DEPARTMENT OF TRANSPORTATION

**CROSS SECTIONS
US 20 FINAL**

SCALE: N/A SHEET 22 OF 75 SHEETS STA. 2583+50.00 TO STA. 2583+50.00

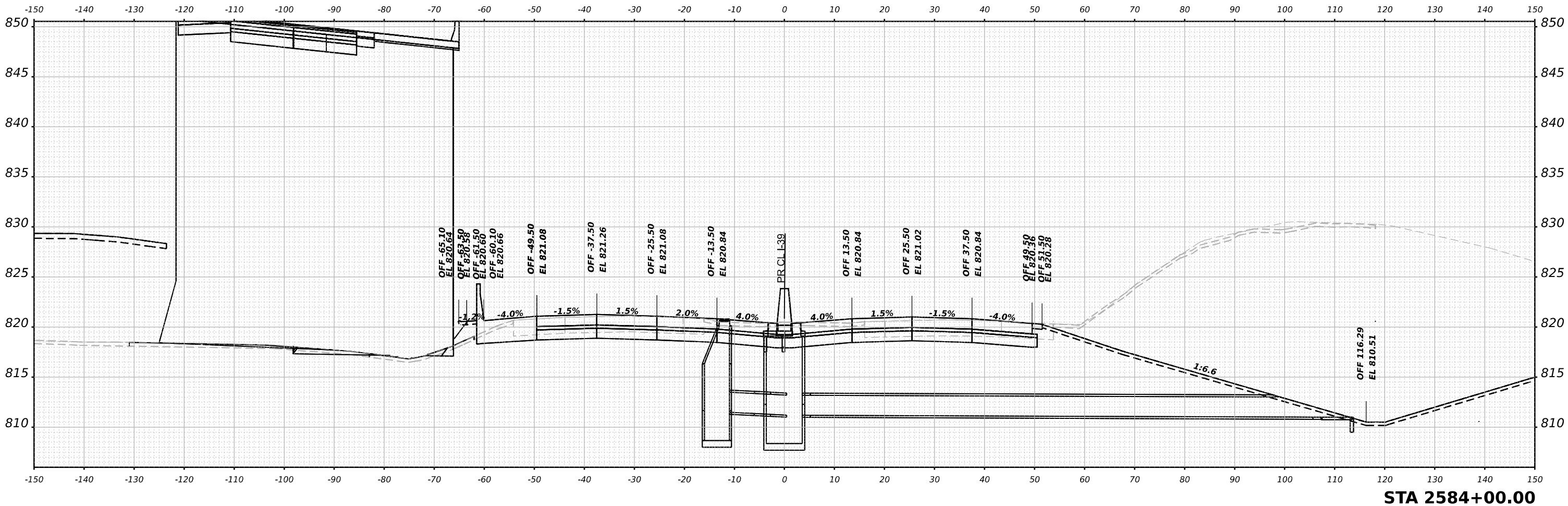
F.A.I. RTE. 39	SECTION (201-3)K	COUNTY WINNEBAGO	TOTAL SHEETS 2192	SHEET NO. 1391
			CONTRACT NO. 64B13	
ILLINOIS FED. AID PROJECT				

FINAL SURVEY	SURVEYED	DATE
NOTE BOOK	PLOTTED	BY
NO.	TEMPLATE	
	AREAS CHECKED	
	AREAS CHECKED	



STA 2584+50.00

ORIGINAL SURVEY	SURVEYED	DATE
NOTE BOOK	PLOTTED	BY
NO.	TEMPLATE	
	AREAS CHECKED	
	AREAS CHECKED	



STA 2584+00.00

MODEL: PA-39_35_2584+00.00 (Sheet)
 FILE NAME: p:\benesch\paw\benesch\paw\Documents\108005108000\01\Eng_Docs\Design\System_Interchange\Cross_Sections\2584+00.00-39-SI-VS-Ultimate.dgn



USER NAME	= tvogler	DESIGNED	- T.VOGLER	REVISED	-
PLOT SCALE	= 0.16666667 1/ in.	DRAWN	- T.VOGLER	REVISED	-
PLOT DATE	= 4/27/2023	CHECKED	- J.TARDY	REVISED	-
		DATE	- 03/31/2023	REVISED	-

STATE OF ILLINOIS
 DEPARTMENT OF TRANSPORTATION

CROSS SECTIONS
 US 20 FINAL

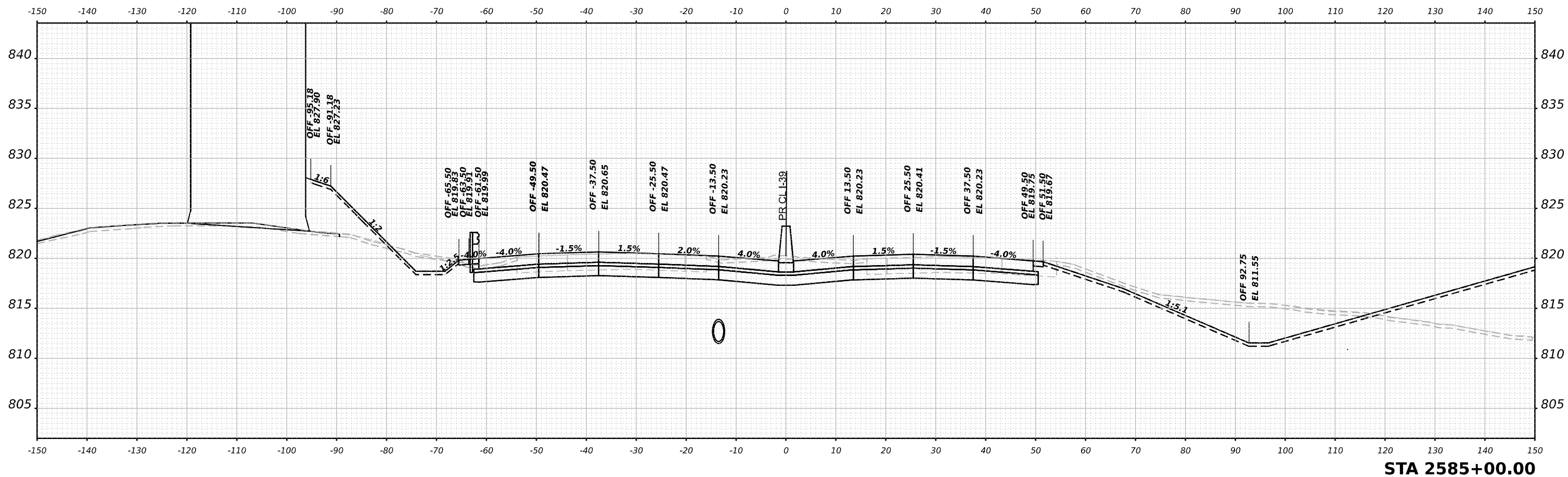
SCALE: N/A SHEET 23 OF 75 SHEETS STA. 2584+00.00 TO STA. 2584+50.00

F.A.I. RTE.	SECTION	COUNTY	TOTAL SHEETS	SHEET NO.
39	(201-3)K	WINNEBAGO	2192	1392
CONTRACT NO. 64B13				
ILLINOIS FED. AID PROJECT				

FINAL SURVEY NO.	SURVEYED	BY	DATE
NOTE BOOK	PLOTTED		
NO.	TEMPLATE		
	AREAS CHECKED		
	AREAS CHECKED		

ORIGINAL SURVEY NO.	SURVEYED	BY	DATE
NOTE BOOK	PLOTTED		
NO.	TEMPLATE		
	AREAS CHECKED		
	AREAS CHECKED		

MODEL: PA-30_XS - 2585+00.00 (Sheet)
 FILE NAME: p:\benesch\paw\benesch.com\benesch\pa-30\Eng\Docs\Design\System\Interchange\Cross Sections\026413-04-1-39-SI-XS-Ultimate.dgn



STA 2585+00.00



USER NAME = tvogler	DESIGNED - T.VOGLER	REVISED -
	DRAWN - T.VOGLER	REVISED -
PLOT SCALE = 0.16666667 1/ in.	CHECKED - J.TARDY	REVISED -
PLOT DATE = 4/27/2023	DATE - 03/31/2023	REVISED -

STATE OF ILLINOIS
 DEPARTMENT OF TRANSPORTATION

CROSS SECTIONS
 US 20 FINAL

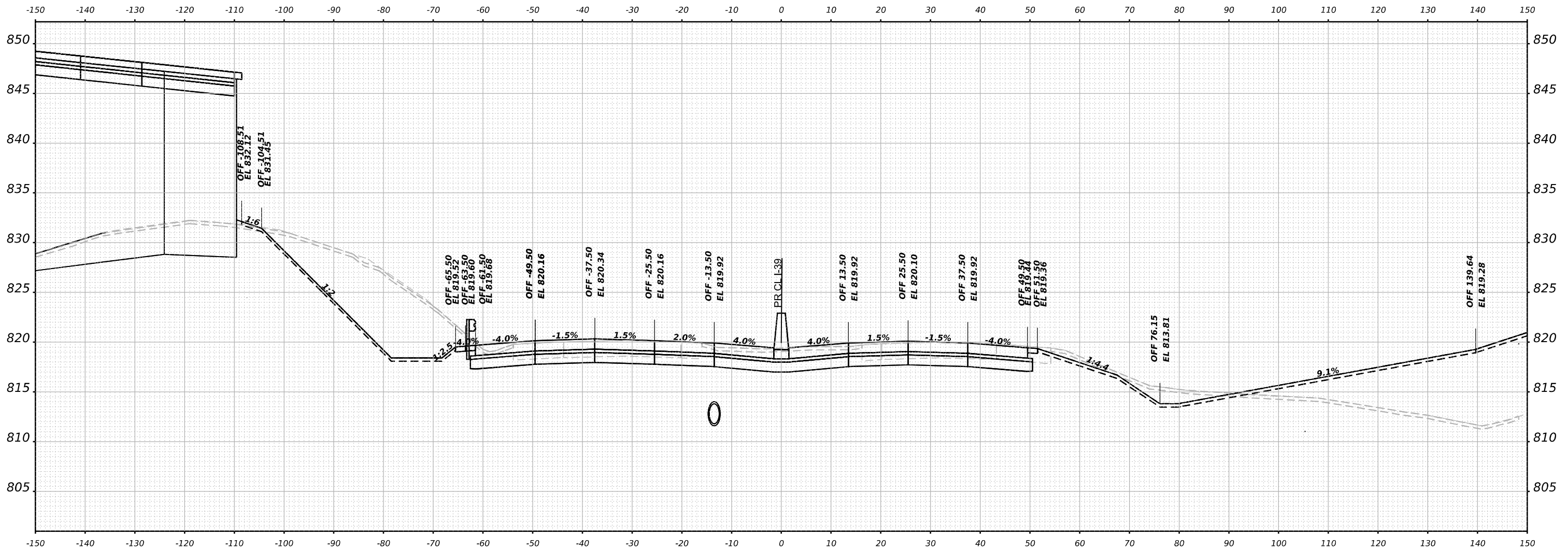
SCALE: N/A SHEET 24 OF 75 SHEETS STA. 2585+00.00 TO STA. 2585+00.00

F.A.I. RTE. 39	SECTION (201-3)K	COUNTY WINNEBAGO	TOTAL SHEETS 2192	SHEET NO. 1393
CONTRACT NO. 64B13				
ILLINOIS FED. AID PROJECT				

FINAL SURVEY NO.	SURVEYED	DATE
NOTE BOOK	PLOTTED	
	TEMPLATE	
	AREAS	
	CHECKED	

ORIGINAL SURVEY NO.	SURVEYED	DATE
NOTE BOOK	PLOTTED	
	TEMPLATE	
	AREAS	
	CHECKED	

MODEL: P:\A-30_XS-2585+50.00 (Sheet)
 FILE NAME: p:\benesch\paw\benesch.com\benesch\paw\Documents\708008108\001\Eng_Docs\Design\System_Interchange\Cross_Sections\2585+50.00-139-SI-ultimate.dgn



STA 2585+50.00



USER NAME = tvogler	DESIGNED - T.VOGLER	REVISED -
PLOT SCALE = 0.16666667 1/ in.	DRAWN - T.VOGLER	REVISED -
PLOT DATE = 3/30/2023	CHECKED - J.TARDY	REVISED -
	DATE - 03/31/2023	REVISED -

STATE OF ILLINOIS
 DEPARTMENT OF TRANSPORTATION

**CROSS SECTIONS
 US 20 FINAL**

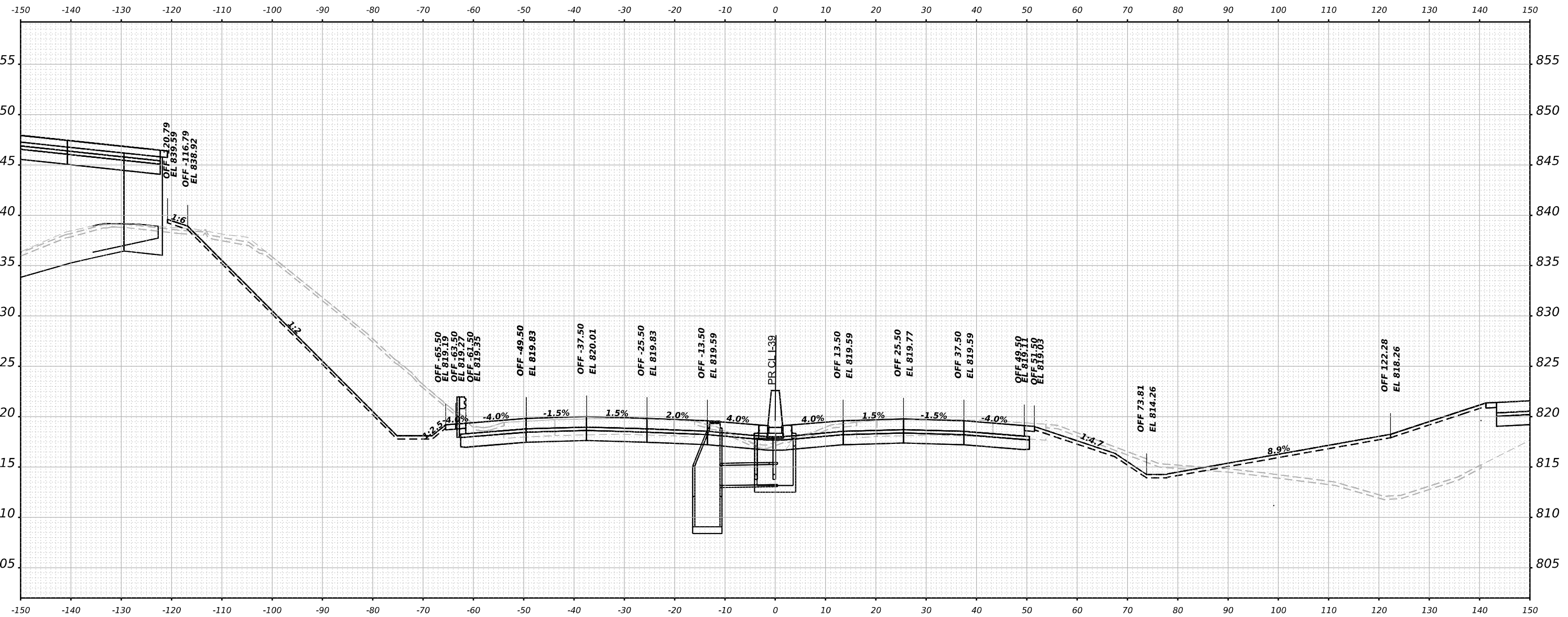
SCALE: N/A SHEET 25 OF 75 SHEETS STA. 2585+50.00 TO STA. 2585+50.00

F.A.I. RTE. 39	SECTION (201-3)K	COUNTY WINNEBAGO	TOTAL SHEETS 2192	SHEET NO. 1394
CONTRACT NO. 64B13				
ILLINOIS FED. AID PROJECT				

FINAL SURVEY NO.	SURVEYED PLOTTED AREAS CHECKED	DATE
	NOTE BOOK	
	TEMPLATE	
	AREAS CHECKED	

ORIGINAL SURVEY NO.	SURVEYED PLOTTED AREAS CHECKED	DATE
	NOTE BOOK	
	TEMPLATE	
	AREAS CHECKED	

MODEL: PA-19_05_2586+00.00 (Sheet)
 FILE NAME: p:\benesch\pawleb\benesch.com\benesch-gw\2\Documents\708004\01\Eng\Drawings\System\Interchange\Cross Sections\2586+00.00-19-05-Ultimate.dgn



STA 2586+00.00



USER NAME = tvogler	DESIGNED - T.VOGLER	REVISED -
PLOT SCALE = 0.1666667" / in.	DRAWN - T.VOGLER	REVISED -
PLOT DATE = 3/30/2023	CHECKED - J.TARDY	REVISED -
	DATE - 03/31/2023	REVISED -

**STATE OF ILLINOIS
DEPARTMENT OF TRANSPORTATION**

**CROSS SECTIONS
US 20 FINAL**

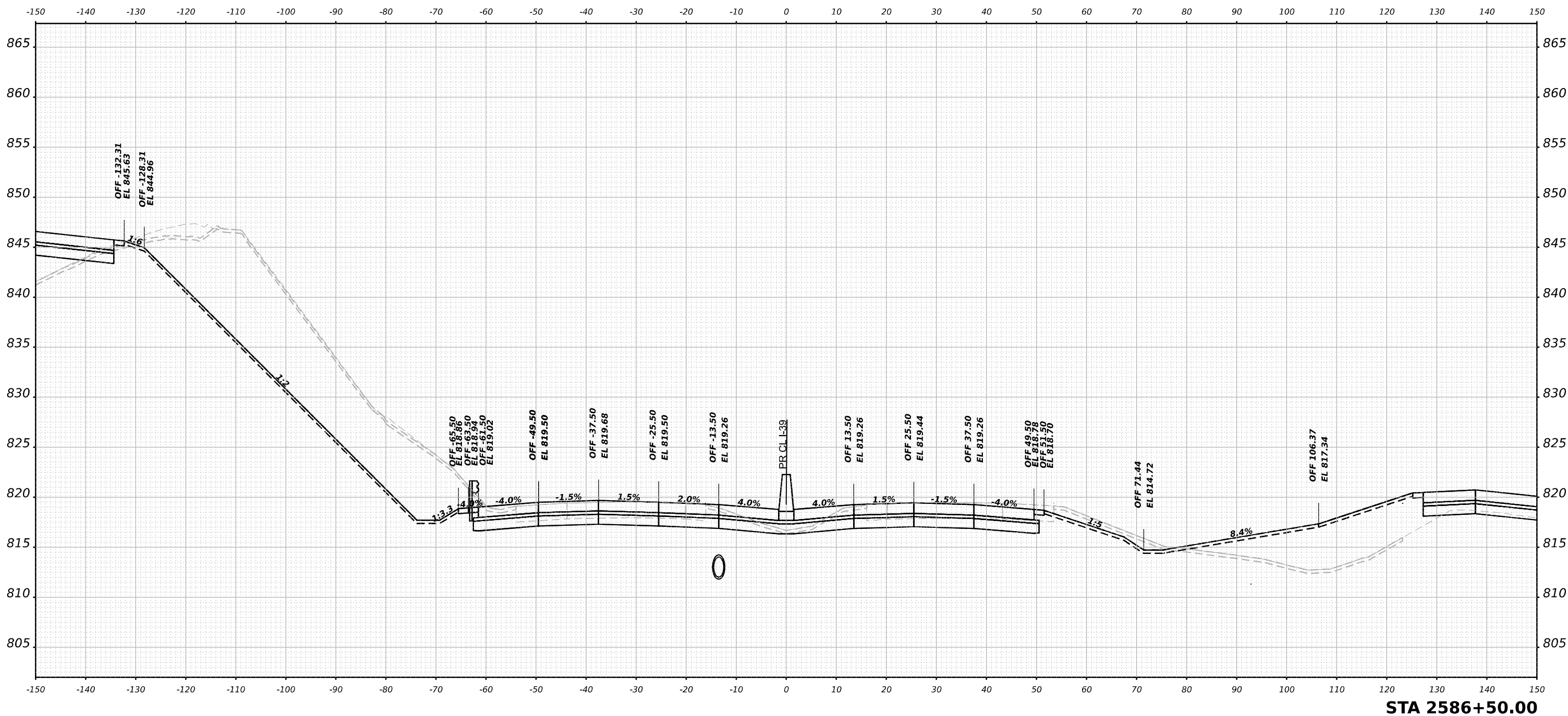
SCALE: N/A SHEET 26 OF 75 SHEETS STA. 2586+00.00 TO STA. 2586+00.00

F.A.I. RTE. 39	SECTION (201-3)K	COUNTY WINNEBAGO	TOTAL SHEETS 2192	SHEET NO. 1395
			CONTRACT NO. 64B13	
ILLINOIS FED. AID PROJECT				

DATE	
BY	
SURVEYED	
PLOTTED	
TEMPLATE	
AREAS CHECKED	
FINAL SURVEY NO.	
NOTE BOOK	
AREAS CHECKED	

DATE	
BY	
SURVEYED	
PLOTTED	
TEMPLATE	
AREAS CHECKED	
ORIGINAL SURVEY NO.	
NOTE BOOK	
AREAS CHECKED	

MODEL: PA-30_XS - 2586+50.00 (Sheet)
 FILE NAME: j:\projects\2023\2023-03\2586+50.00\Drawings\2023-03-31\2586+50.00_Cross_Section\2586+50.00_Cross_Section\2586+50.00_Cross_Section.dwg



STA 2586+50.00



USER NAME = tvogler	DESIGNED - T.VOGLER	REVISED -
	DRAWN - T.VOGLER	REVISED -
PLOT SCALE = 0.16666667" / in.	CHECKED - J.TARDY	REVISED -
PLOT DATE = 3/30/2023	DATE - 03/31/2023	REVISED -

STATE OF ILLINOIS
 DEPARTMENT OF TRANSPORTATION

CROSS SECTIONS
 US 20 FINAL

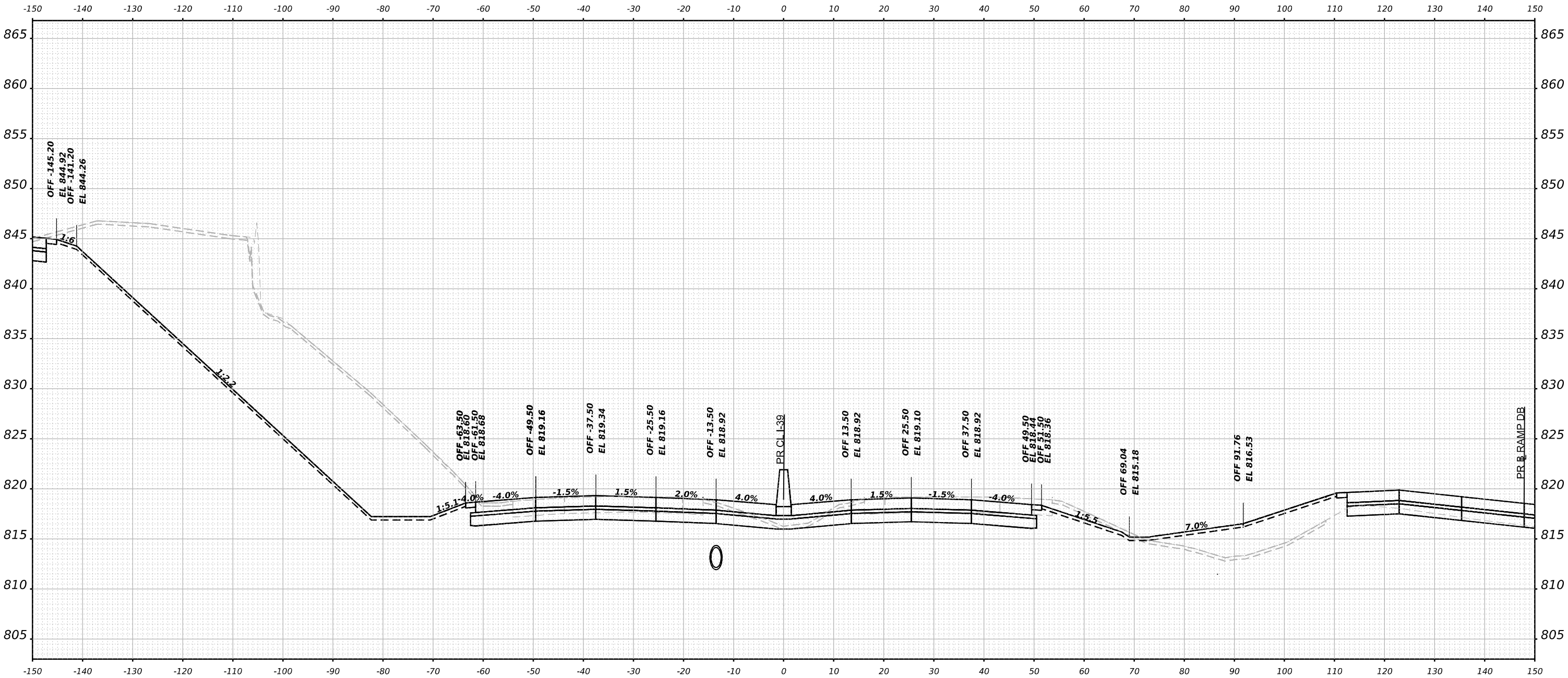
SCALE: N/A SHEET 27 OF 75 SHEETS STA. 2586+50.00 TO STA. 2586+50.00

F.A.I. RTE. 39	SECTION (201-3)K	COUNTY WINNEBAGO	TOTAL SHEETS 2192	SHEET NO. 1396
			CONTRACT NO. 64B13	
ILLINOIS FED. AID PROJECT				

FINAL SURVEY	SURVEYED	DATE
NOTE BOOK	PLOTTED	BY
NO.	TEMPLATE	
	AREAS CHECKED	
	AREAS CHECKED	

ORIGINAL SURVEY	SURVEYED	DATE
NOTE BOOK	PLOTTED	BY
NO.	TEMPLATE	
	AREAS CHECKED	
	AREAS CHECKED	

MODEL: P:\A30_XS - 2587+00.00 (Sheet)
 FILE NAME: p:\Benesch\paw\benesch\paw\Documents\708095108\00\Eng\Drawings\System\Interchange\Cross Sections\2587+00.00\Ultimate.dgn



STA 2587+00.00



USER NAME	= tvogler	DESIGNED	- T.VOGLER	REVISED	-
PLOT SCALE	= 0.16666667 1/ in.	DRAWN	- T.VOGLER	REVISED	-
PLOT DATE	= 3/30/2023	CHECKED	- J.TARDY	REVISED	-
		DATE	- 03/31/2023	REVISED	-

**STATE OF ILLINOIS
DEPARTMENT OF TRANSPORTATION**

**CROSS SECTIONS
US 20 FINAL**

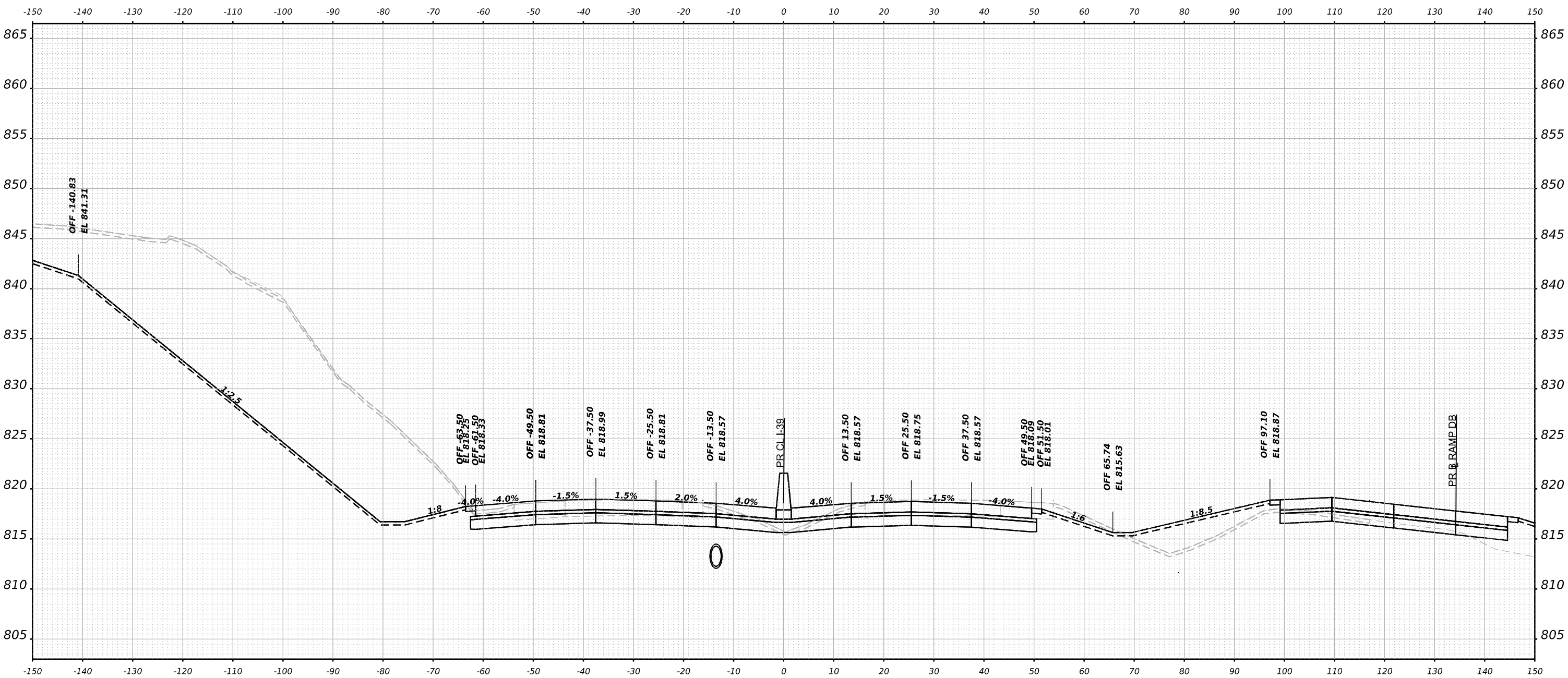
SCALE: N/A SHEET 28 OF 75 SHEETS STA. 2587+00.00 TO STA. 2587+00.00

F.A.I. RTE.	SECTION	COUNTY	TOTAL SHEETS	SHEET NO.
39	(201-3)K	WINNEBAGO	2192	1397
				CONTRACT NO. 64B13
ILLINOIS FED. AID PROJECT				

FINAL SURVEY NO.	SURVEYED PLOTTED AREAS CHECKED	BY	DATE

ORIGINAL SURVEY NO.	SURVEYED PLOTTED AREAS CHECKED	BY	DATE

MODEL: P:\30_XS - 2587+50.00 (Sheet)
 FILE NAME: p:\30_XS - 2587+50.00 (Sheet) \D:\Documents\708095108\001\Eng\Drawings\System\Interchange\Cross Sections\2587+50.00-30-XS-Ultimate.dgn



STA 2587+50.00



USER NAME	= tvogler
PLOT SCALE	= 0.16666667 1/ in.
PLOT DATE	= 3/30/2023

DESIGNED	- T.VOGLER
DRAWN	- T.VOGLER
CHECKED	- J.TARDY
DATE	- 03/31/2023

REVISED	-
REVISED	-
REVISED	-
REVISED	-

STATE OF ILLINOIS
DEPARTMENT OF TRANSPORTATION

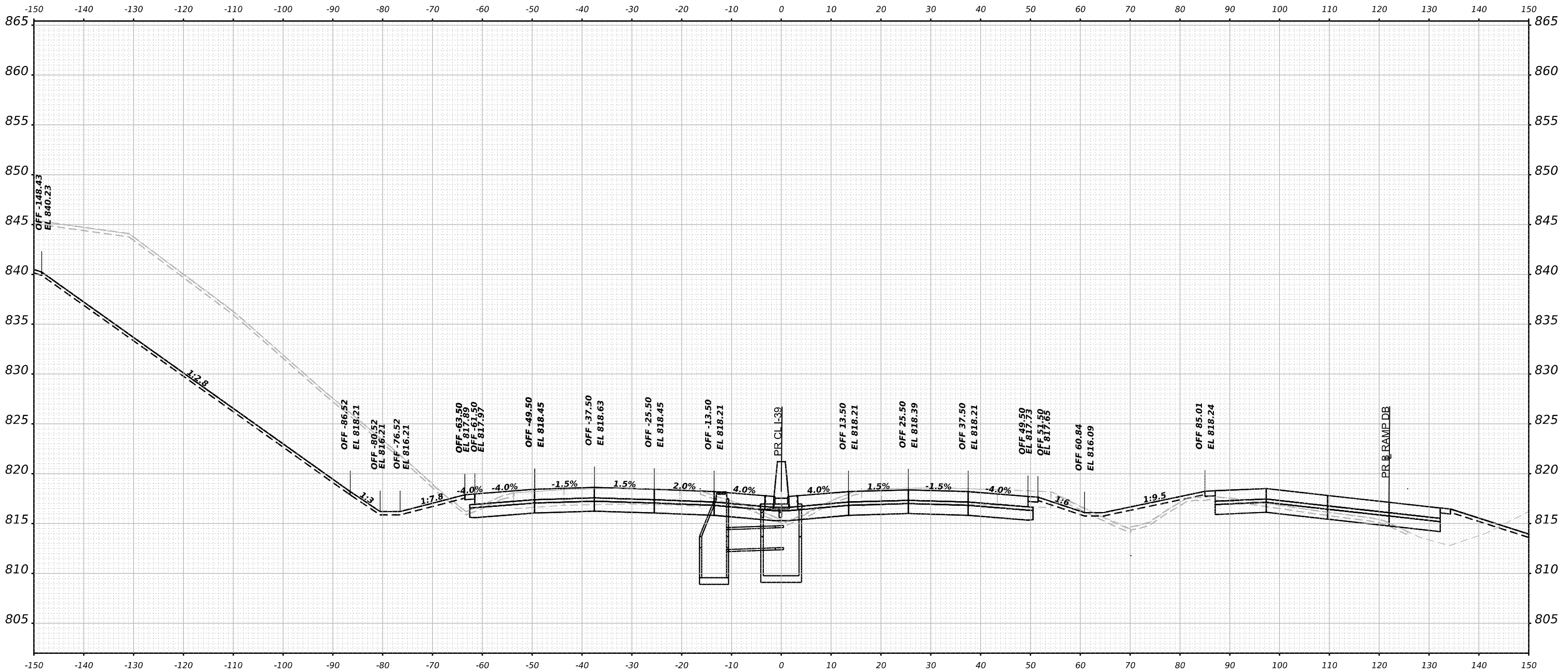
CROSS SECTIONS US 20 FINAL	
SCALE: N/A	SHEET 29 OF 75 SHEETS
STA. 2587+50.00 TO STA. 2587+50.00	

F.A.I. RTE.	SECTION	COUNTY	TOTAL SHEETS	SHEET NO.
39	(201-3)K	WINNEBAGO	2192	1398
CONTRACT NO. 64B13				
ILLINOIS FED. AID PROJECT				

FINAL SURVEY NO.	SURVEYED PLOTTED AREAS CHECKED	BY	DATE

ORIGINAL SURVEY NO.	SURVEYED PLOTTED AREAS CHECKED	BY	DATE

MODEL: PA-30_XS-2588+00.00 (Sheet)
 FILE NAME: p:\benedsch\paw\cityby.com\benedsch\paw\2\Documents\7080091108000\01\Eng\Drawings\System\Interchange\Cross_Sections\2588+00.00-PA-30_XS-Ultimate.dgn



STA 2588+00.00



USER NAME	= tvogler
PLOT SCALE	= 0.16666667 1/ in.
PLOT DATE	= 3/30/2023

DESIGNED	- T.VOGLER
DRAWN	- T.VOGLER
CHECKED	- J.TARDY
DATE	- 03/31/2023

REVISED	-
REVISED	-
REVISED	-
REVISED	-

STATE OF ILLINOIS
 DEPARTMENT OF TRANSPORTATION

CROSS SECTIONS
 US 20 FINAL

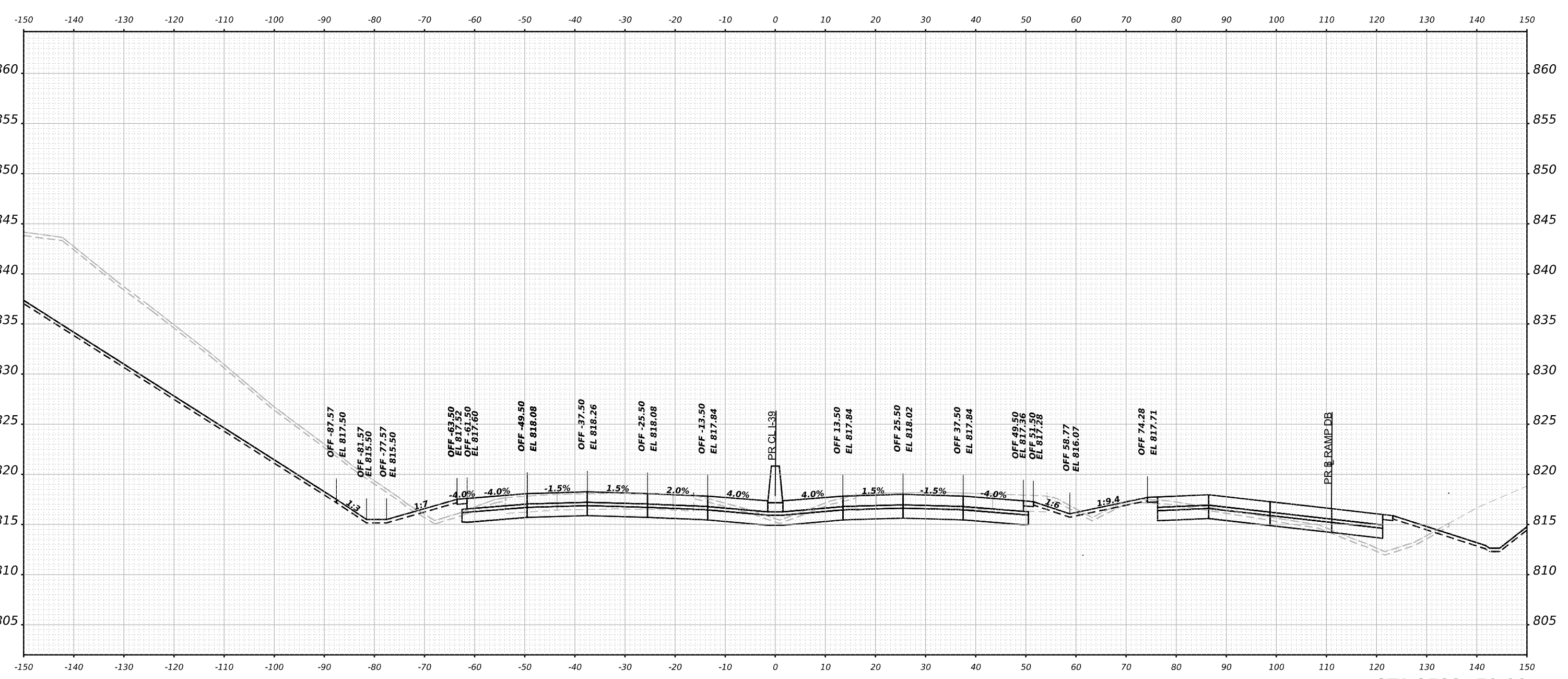
SCALE: N/A SHEET 30 OF 75 SHEETS STA. 2588+00.00 TO STA. 2588+00.00

F.A.I. RTE.	SECTION	COUNTY	TOTAL SHEETS	SHEET NO.
39	(201-3)K	WINNEBAGO	2192	1399
CONTRACT NO. 64B13				
ILLINOIS FED. AID PROJECT				

MODEL: PA-39_X5 - 2588+50.00 (Sheet)
 FILE NAME: p:\benesch\pawleb\by.com\benesch\pawleb\Documents\708005108\001\Eng_Docs\Design\System_Interchange\Cross_Sections\024413-Cor1-39-S1-X5-Ultimate.dgn

FINAL SURVEY NO.	SURVEYED	DATE
NOTE BOOK	PLOTTED	
	TEMPLATE	
	AREAS CHECKED	
	AREAS CHECKED	

ORIGINAL SURVEY NO.	SURVEYED	DATE
NOTE BOOK	PLOTTED	
	TEMPLATE	
	AREAS CHECKED	
	AREAS CHECKED	



STA 2588+50.00



USER NAME = tvogler	DESIGNED - T.VOGLER	REVISED -
	DRAWN - T.VOGLER	REVISED -
PLOT SCALE = 0.16666667"/in.	CHECKED - J.TARDY	REVISED -
PLOT DATE = 3/30/2023	DATE - 03/31/2023	REVISED -

STATE OF ILLINOIS
 DEPARTMENT OF TRANSPORTATION

CROSS SECTIONS
 US 20 FINAL

SCALE: N/A	SHEET 31 OF 75 SHEETS	STA. 2588+50.00 TO STA. 2588+50.00
------------	-----------------------	------------------------------------

F.A.I. RTE. 39	SECTION (201-3)K	COUNTY WINNEBAGO	TOTAL SHEETS 2192	SHEET NO. 1400
CONTRACT NO. 64B13				
ILLINOIS FED. AID PROJECT				