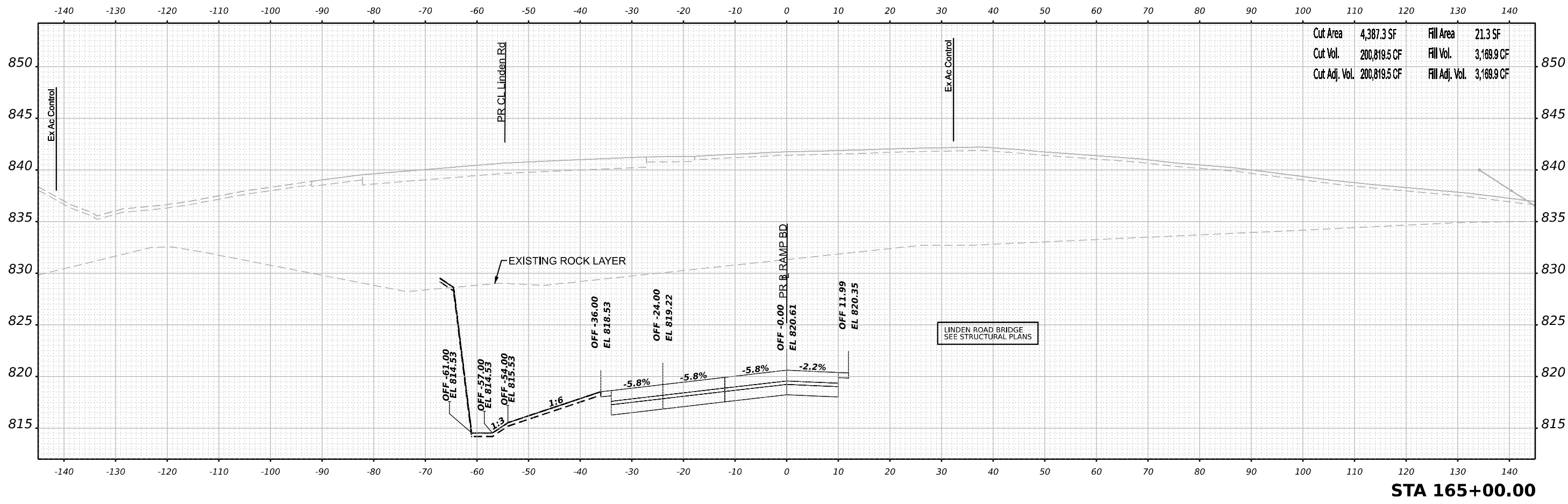
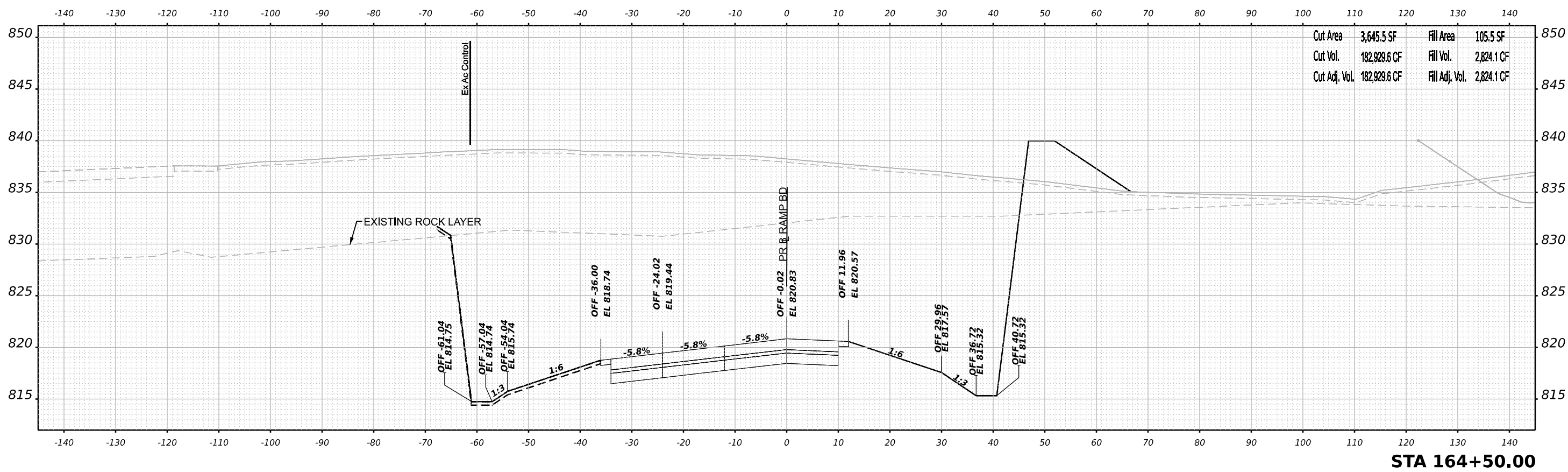


FINAL SURVEY NO.	SURVEYED	DATE
NOTE BOOK	PLOTTED	BY
AREAS CHECKED	TEMPLATE	
	AREAS	



ORIGINAL SURVEY NO.	SURVEYED	DATE
NOTE BOOK	PLOTTED	BY
AREAS CHECKED	TEMPLATE	
	AREAS	



MODEL: PR_ramp60_15-164-50.00 (Sheet)
 FILE NAME: p:\projects\new\benly.com\benly.com\electrical\Documents\10209108000\Eng\Drawings\System_Exchange\Ramp_BD_Dr\Bowman\Cross_Sections\216413-Cross-Sections\Stage3_BD02.dgn



USER NAME	= jmiddleton	DESIGNED	- JWM	REVISED	-
PLOT SCALE	= 0.16666633 1/ in.	DRAWN	- JWM	REVISED	-
PLOT DATE	= 3/30/2023	CHECKED	- EJG	REVISED	-
		DATE	- 03/31/2023	REVISED	-

STATE OF ILLINOIS
 DEPARTMENT OF TRANSPORTATION

CROSS SECTIONS
 RAMP BD STAGE 3

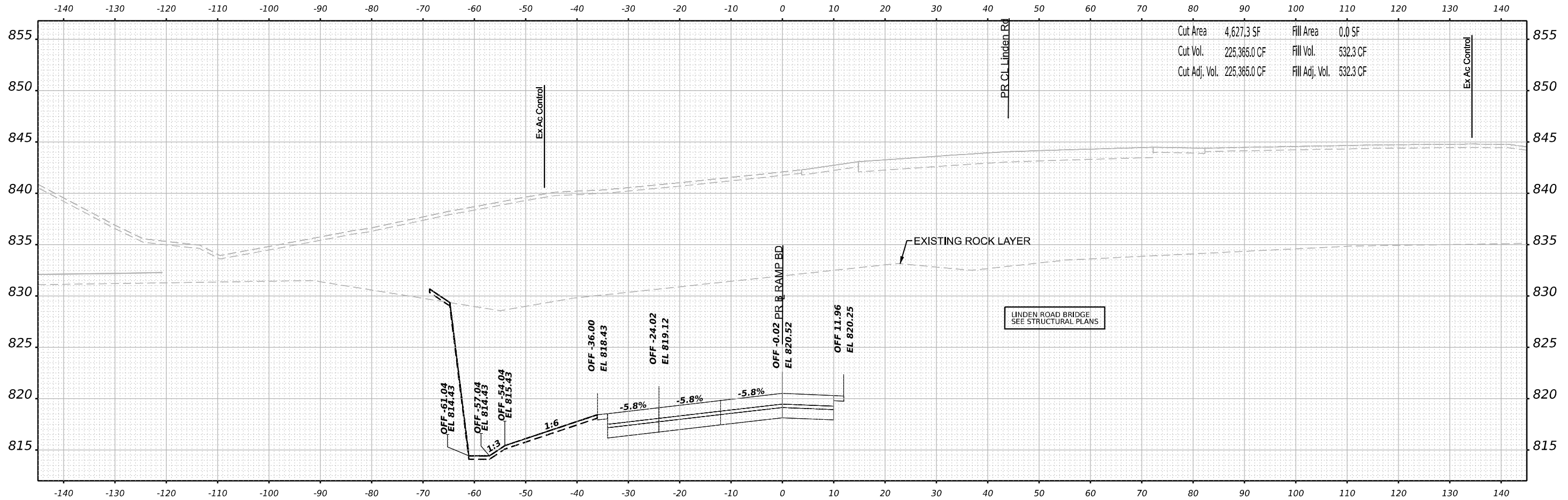
SCALE: N/A SHEET 63 OF 89 SHEETS STA. 164+50.00 TO STA. 165+00.00

F.A.I. RTE.	SECTION	COUNTY	TOTAL SHEETS	SHEET NO.
39	(201-3)K	WINNEBAGO	2192	1601
CONTRACT NO. 64B13				
ILLINOIS FED. AID PROJECT				

FINAL SURVEY NO.	SURVEYED PLOTTED AREAS CHECKED	BY	DATE

ORIGINAL SURVEY NO.	SURVEYED PLOTTED AREAS CHECKED	BY	DATE

MODEL: PR_ramp60_X5-165-150.00 (Sheet)
 FILE NAME: \\pwr\research\new\entlib\com\entech\4\Documents\10209108000\Eng\Drawings\System\Interchange\Ramp\BD_Dr\Bowman\Cross_Sections\264613-Cross\Sta165-Stage3_BD02.dgn



Cut Area	4,627.3 SF	Fill Area	0.0 SF
Cut Vol.	225,365.0 CF	Fill Vol.	532.3 CF
Cut Adj. Vol.	225,365.0 CF	Fill Adj. Vol.	532.3 CF

STA 165+50.00



USER NAME	= jmiddleton	DESIGNED	- JWM	REVISED	-
PLOT SCALE	= 0.16666633 1/ in.	DRAWN	- JWM	REVISED	-
PLOT DATE	= 3/30/2023	CHECKED	- EJG	REVISED	-
		DATE	- 03/31/2023	REVISED	-

STATE OF ILLINOIS
 DEPARTMENT OF TRANSPORTATION

**CROSS SECTIONS
 RAMP BD STAGE 3**

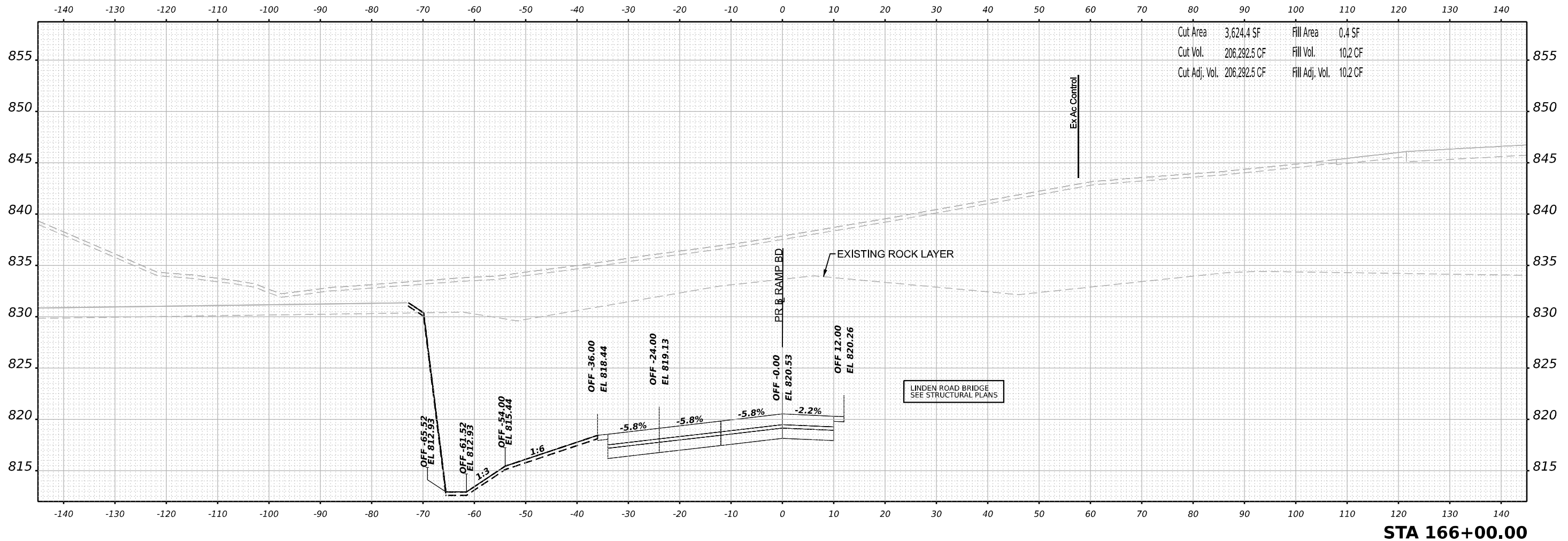
SCALE: N/A SHEET 64 OF 89 SHEETS STA. 165+50.00 TO STA. 165+50.00

F.A.I. RTE.	SECTION	COUNTY	TOTAL SHEETS	SHEET NO.
39	(201-3)K	WINNEBAGO	2192	1602
CONTRACT NO. 64B13				
ILLINOIS FED. AID PROJECT				

FINAL SURVEY NO.	SURVEYED	BY	DATE
	PLOTTED		
	TEMPLATE		
	AREAS		
	CHECKED		

ORIGINAL SURVEY NO.	SURVEYED	BY	DATE
	PLOTTED		
	TEMPLATE		
	AREAS		
	CHECKED		

MODEL: PR_RampBD_15-166-00.00 (Sheet)
 FILE NAME: p:\work\research\bowman\com\sect\sta166\Documents\1020091080000\Eng\Draws\Design\System\Interchange\Ramp\BD_Dr\Bowman\Cross_Sections\264813-Cross\Sta166-Stage3_BD02.dwg



STA 166+00.00



USER NAME	= jmiddleton	DESIGNED	- JWM	REVISED	-
		DRAWN	- JWM	REVISED	-
PLOT SCALE	= 0.16666633 1/ in.	CHECKED	- EJG	REVISED	-
PLOT DATE	= 3/30/2023	DATE	- 03/31/2023	REVISED	-

STATE OF ILLINOIS
 DEPARTMENT OF TRANSPORTATION

CROSS SECTIONS
 RAMP BD STAGE 3

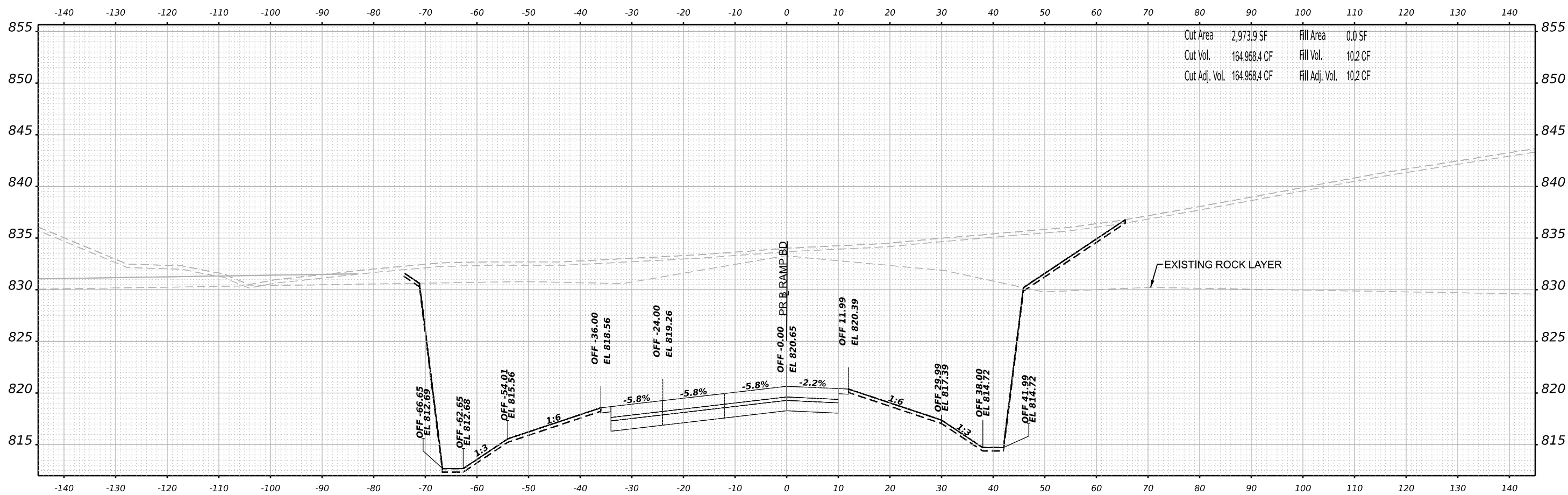
SCALE: N/A SHEET 65 OF 89 SHEETS STA. 166+00.00 TO STA. 166+00.00

F.A.I. RTE.	SECTION	COUNTY	TOTAL SHEETS	SHEET NO.
39	(201-3)K	WINNEBAGO	2192	1603
CONTRACT NO. 64B13				
ILLINOIS FED. AID PROJECT				

FINAL SURVEY NO.	SURVEYED	BY	DATE
	PLOTTED		
	TEMPLATE		
	AREAS		
	CHECKED		

ORIGINAL SURVEY NO.	SURVEYED	BY	DATE
	PLOTTED		
	TEMPLATE		
	AREAS		
	CHECKED		

MODEL: PL_rampBD_15-166-50.00 (Sheet)
 FILE NAME: \\pwr\research\ben\by.com\research\4\Documents\10209\10800.00\Eng\Draw\System\InterchangeRamp\BD_Dr\Bowman\Cross_Section\264813-Cross\Stage3_BD02.dgn



STA 166+50.00



USER NAME	= jmiddleton
PLOT SCALE	= 0.16666633 1/ in.
PLOT DATE	= 3/30/2023

DESIGNED	- JWM
DRAWN	- JWM
CHECKED	- E.JG
DATE	- 03/31/2023

REVISED	-
REVISED	-
REVISED	-
REVISED	-

STATE OF ILLINOIS
 DEPARTMENT OF TRANSPORTATION

**CROSS SECTIONS
 RAMP BD STAGE 3**

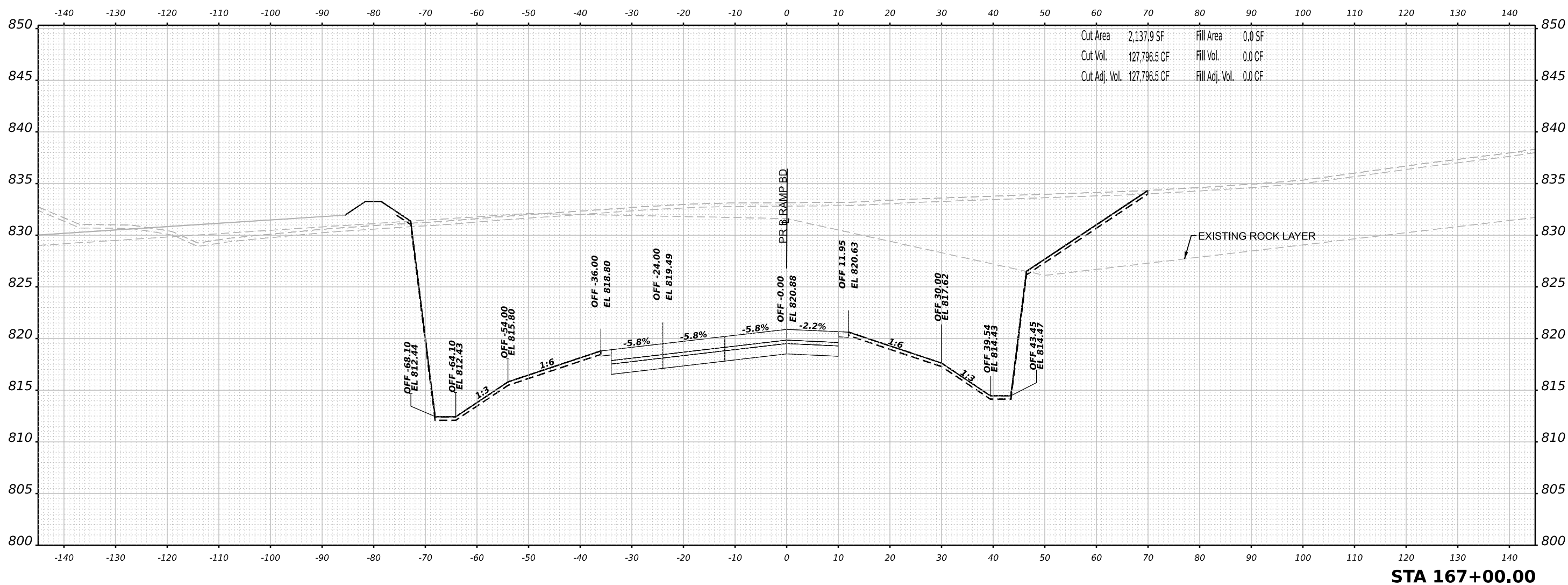
SCALE: N/A SHEET 66 OF 89 SHEETS STA. 166+50.00 TO STA. 166+50.00

F.A.I. RTE.	SECTION	COUNTY	TOTAL SHEETS	SHEET NO.
39	(201-3)K	WINNEBAGO	2192	1604
CONTRACT NO. 64B13				
ILLINOIS FED. AID PROJECT				

FINAL SURVEY NO.	SURVEYED	BY	DATE
NOTE BOOK	PLOTTED		
AREAS CHECKED	TEMPLATE		
	AREAS		
	CHECKED		

ORIGINAL SURVEY NO.	SURVEYED	BY	DATE
NOTE BOOK	PLOTTED		
AREAS CHECKED	TEMPLATE		
	AREAS		
	CHECKED		

MODEL: PL_RampBD_X5-167+00.00 (Sheet)
 FILE NAME: p:\projects\new\entire\com\entire\4\Documents\10209108\000\Eng\Drawings\System_Exchange\Ramp_BD_Dr_Bowman\Cross_Sections\264613-Cross-Sections-Stage3_BD02.dwg



STA 167+00.00



USER NAME	= jmiddleton
PLOT SCALE	= 0.16666633 1/ in.
PLOT DATE	= 3/30/2023

DESIGNED	- JWM
DRAWN	- JWM
CHECKED	- EJG
DATE	- 03/31/2023

REVISED	-
REVISED	-
REVISED	-
REVISED	-

STATE OF ILLINOIS
 DEPARTMENT OF TRANSPORTATION

**CROSS SECTIONS
 RAMP BD STAGE 3**

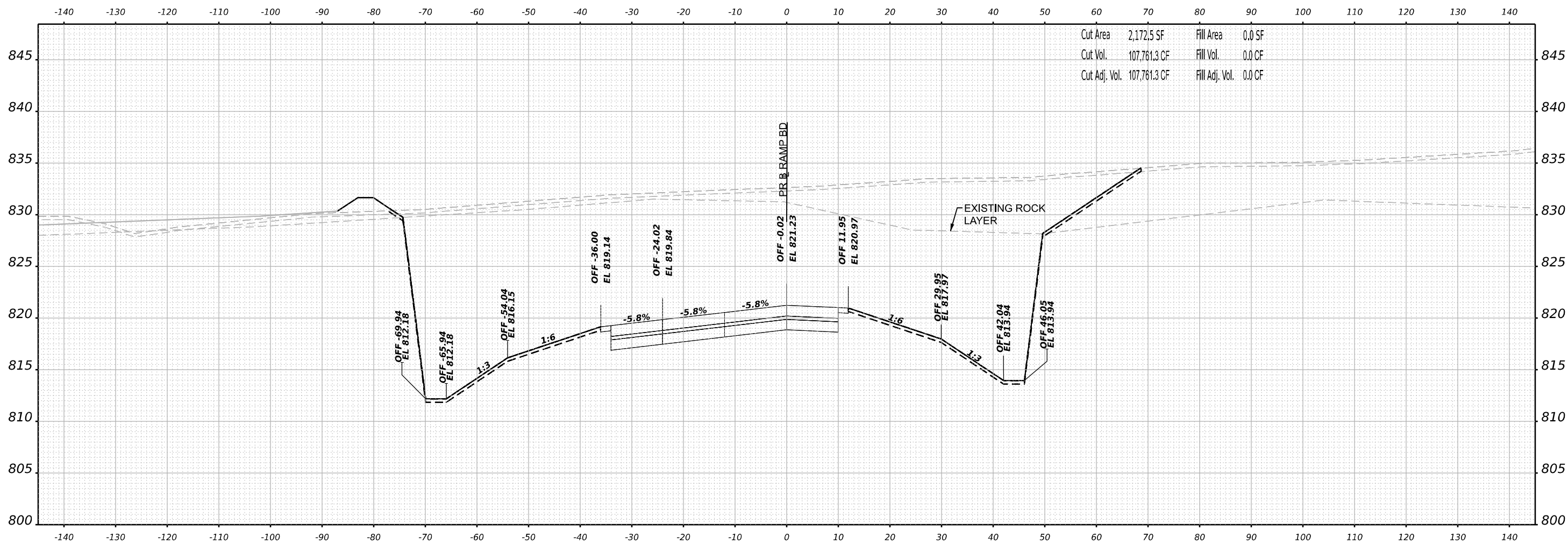
SCALE:	N/A
SHEET	67 OF 89 SHEETS
STA.	167+00.00 TO STA. 167+00.00

F.A.I. RTE.	SECTION	COUNTY	TOTAL SHEETS	SHEET NO.
39	(201-3)K	WINNEBAGO	2192	1605
CONTRACT NO. 64B13				
ILLINOIS FED. AID PROJECT				

FINAL SURVEY NO.	SURVEYED	BY	DATE
	PLOTTED		
	TEMPLATE		
	AREAS		
	AREAS CHECKED		

ORIGINAL SURVEY NO.	SURVEYED	BY	DATE
	PLOTTED		
	TEMPLATE		
	AREAS		
	AREAS CHECKED		

MODEL: PL_rampbd05_167+50.00 (Sheet)
 FILE NAME: p:\p\resecth\new\ibm\com\resecth\4\Documents\10209108000\Eng\Drawings\System_Exchange\Ramp_BD_Dr\Bowman\Cross_Sections\264613-Cross\Stage3_BD02.dwg



STA 167+50.00



USER NAME	= jmiddleton
PLOT SCALE	= 0.16666633 1/ in.
PLOT DATE	= 3/30/2023

DESIGNED	- JWM
DRAWN	- JWM
CHECKED	- E.JG
DATE	- 03/31/2023

REVISED	-
REVISED	-
REVISED	-
REVISED	-

STATE OF ILLINOIS
 DEPARTMENT OF TRANSPORTATION

**CROSS SECTIONS
 RAMP BD STAGE 3**

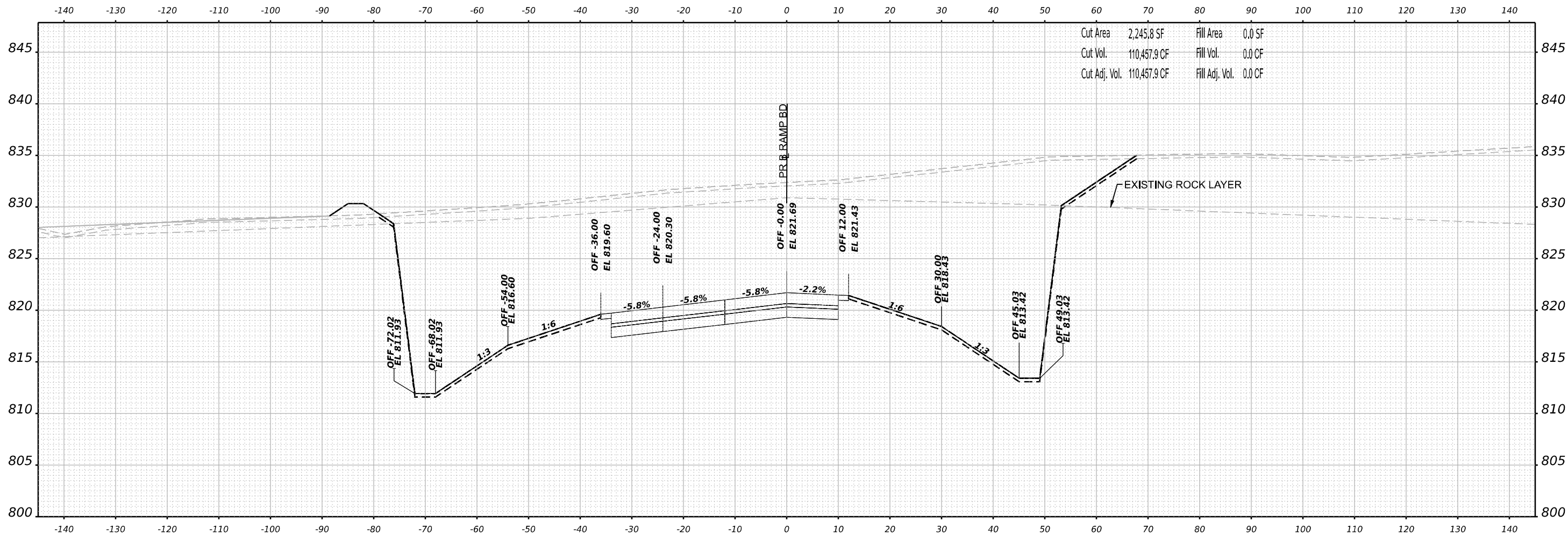
SCALE: N/A SHEET 68 OF 89 SHEETS STA. 167+50.00 TO STA. 167+50.00

F.A.I. RTE.	SECTION	COUNTY	TOTAL SHEETS	SHEET NO.
39	(201-3)K	WINNEBAGO	2192	1606
CONTRACT NO. 64B13				
ILLINOIS FED. AID PROJECT				

FINAL SURVEY	SURVEYED	BY	DATE
NOTE BOOK	PLOTTED		
NO.	TEMPLATE		
	AREAS		
	CHECKED		

ORIGINAL SURVEY	SURVEYED	BY	DATE
NOTE BOOK	PLOTTED		
NO.	TEMPLATE		
	AREAS		
	CHECKED		

MODEL: PL_RampBd_X5-168-00.00 (Sheet)
 FILE NAME: p:\p\rescheweb\p\com\rescheweb\4\Documents\10209\10800\00\Eng\Drawings\System_Exchange\Ramp_Bd_Dr\Bowman\Cross_Sections\2168013-CrossSections-Stage3_BD02.dwg



Cut Area 2,245.8 SF Fill Area 0.0 SF
 Cut Vol. 110,457.9 CF Fill Vol. 0.0 CF
 Cut Adj. Vol. 110,457.9 CF Fill Adj. Vol. 0.0 CF

STA 168+00.00



USER NAME = jmiddleton	DESIGNED - JWM	REVISED -
PLOT SCALE = 0.16666633 1/ in.	DRAWN - JWM	REVISED -
PLOT DATE = 3/30/2023	CHECKED - E.JG	REVISED -
	DATE - 03/31/2023	REVISED -

STATE OF ILLINOIS
 DEPARTMENT OF TRANSPORTATION

**CROSS SECTIONS
 RAMP BD STAGE 3**

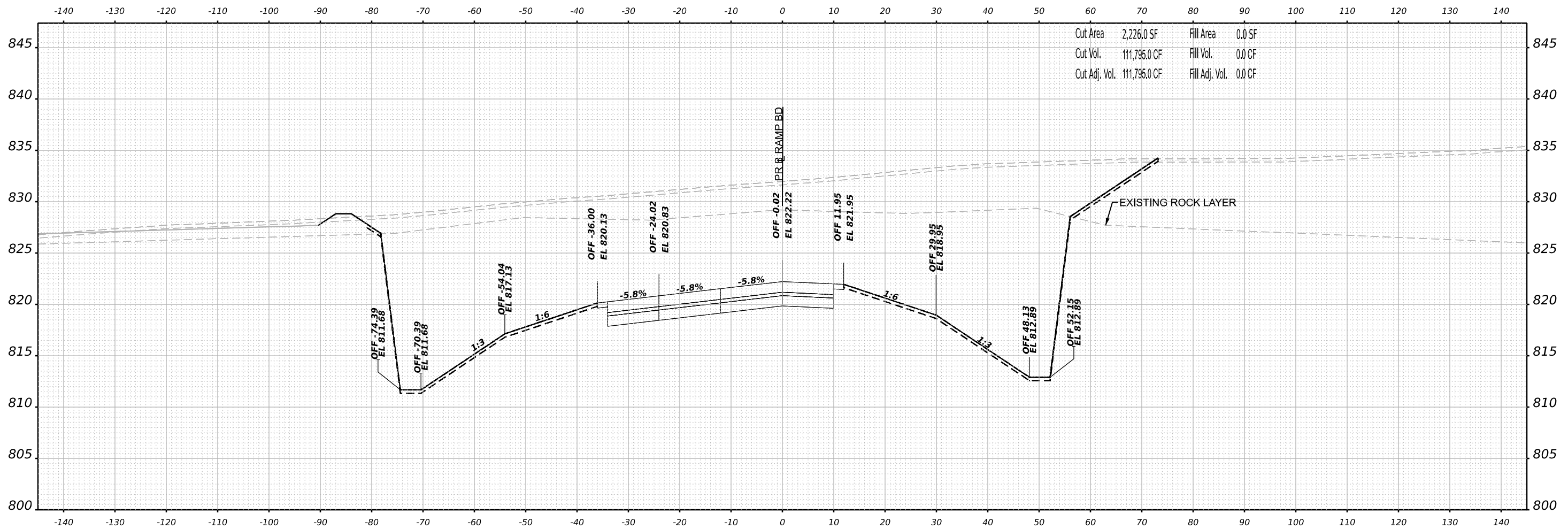
SCALE: N/A SHEET 69 OF 89 SHEETS STA. 168+00.00 TO STA. 168+00.00

F.A.I. RTE.	SECTION	COUNTY	TOTAL SHEETS	SHEET NO.
39	(201-3)K	WINNEBAGO	2192	1607
CONTRACT NO. 64B13				
ILLINOIS FED. AID PROJECT				

FINAL SURVEY NO.	SURVEYED	BY	DATE
	PLOTTED		
	TEMPLATE		
	AREAS CHECKED		

ORIGINAL SURVEY NO.	SURVEYED	BY	DATE
	PLOTTED		
	TEMPLATE		
	AREAS CHECKED		

MODEL: P:_ramp\65_168+50.00 (Sheet)
 FILE NAME: p:_ramp\65_168+50.00 (Sheet)\Cross Sections\2192\2192-3K\Stage3_BD02.dwg



STA 168+50.00



USER NAME = jmiddleton	DESIGNED - JWM	REVISED -
PLOT SCALE = 0.16666633 1/ in.	DRAWN - JWM	REVISED -
PLOT DATE = 3/30/2023	CHECKED - E.JG	REVISED -
	DATE - 03/31/2023	REVISED -

STATE OF ILLINOIS
 DEPARTMENT OF TRANSPORTATION

**CROSS SECTIONS
 RAMP BD STAGE 3**

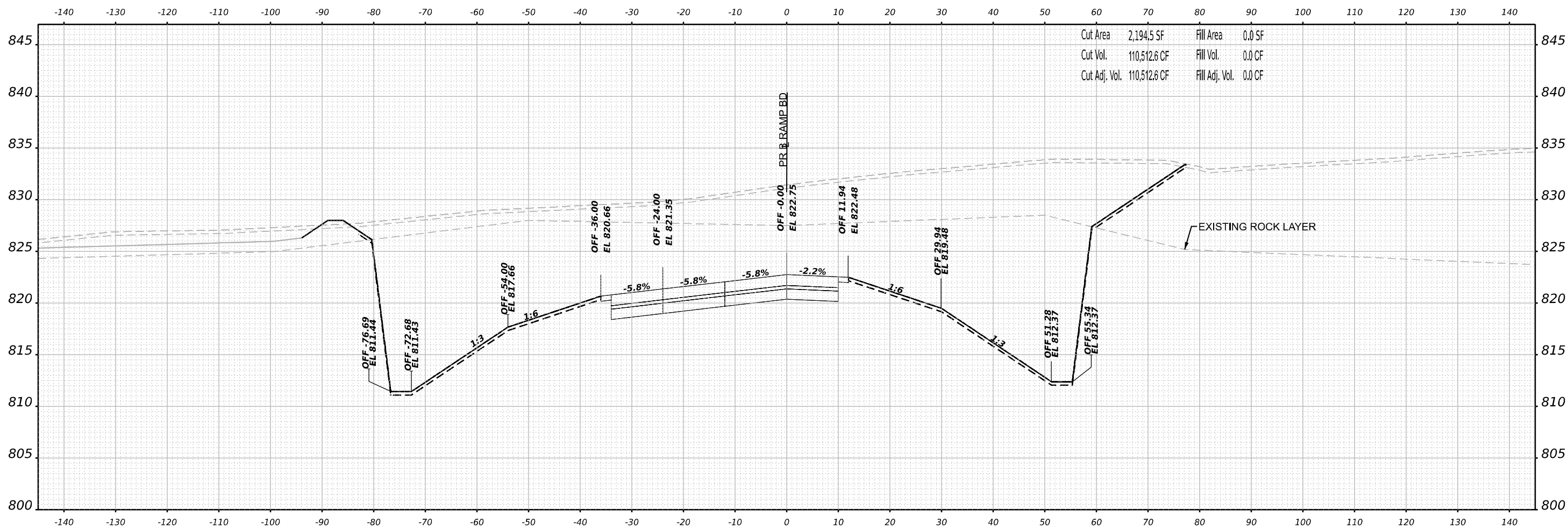
SCALE: N/A SHEET 70 OF 89 SHEETS STA. 168+50.00 TO STA. 168+50.00

F.A.I. RTE.	SECTION	COUNTY	TOTAL SHEETS	SHEET NO.
39	(201-3)K	WINNEBAGO	2192	1608
CONTRACT NO. 64B13				
ILLINOIS FED. AID PROJECT				

FINAL SURVEY NO.	SURVEYED	BY	DATE
	PLOTTED		
	TEMPLATE		
	AREAS CHECKED		

ORIGINAL SURVEY NO.	SURVEYED	BY	DATE
	PLOTTED		
	TEMPLATE		
	AREAS CHECKED		

MODEL: PL_rampbd_169+00.00 (Sheet)
 FILE NAME: p:\projects\winnebago\contract\6413\Drawings\Cross Sections\2192\2192-3K-CrossSections\Stage3_BD02.dwg



Cut Area 2,194.5 SF Fill Area 0.0 SF
 Cut Vol. 110,512.6 CF Fill Vol. 0.0 CF
 Cut Adj. Vol. 110,512.6 CF Fill Adj. Vol. 0.0 CF

STA 169+00.00



USER NAME = jmiddleton
 PLOT SCALE = 0.16666633 1/ in.
 PLOT DATE = 3/30/2023

DESIGNED - JWM
 DRAWN - JWM
 CHECKED - EJG
 DATE - 03/31/2023

REVISED -
 REVISED -
 REVISED -
 REVISED -

STATE OF ILLINOIS
 DEPARTMENT OF TRANSPORTATION

**CROSS SECTIONS
 RAMP BD STAGE 3**

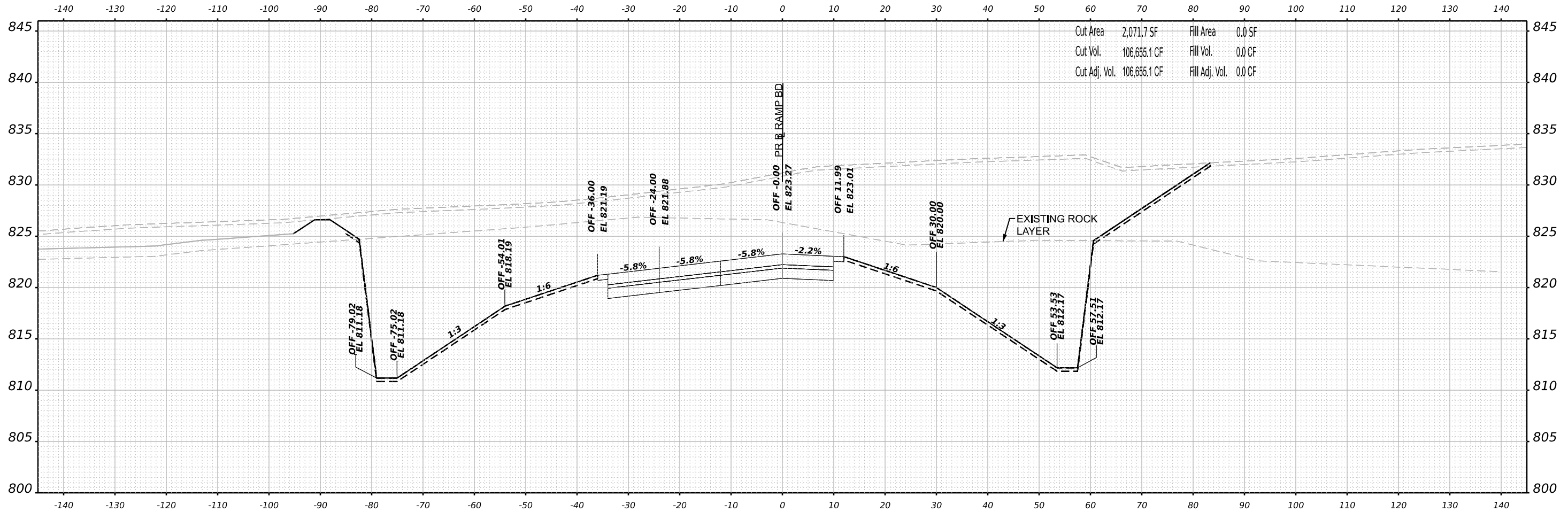
SCALE: N/A SHEET 71 OF 89 SHEETS STA. 169+00.00 TO STA. 169+00.00

F.A.I. RTE.	SECTION	COUNTY	TOTAL SHEETS	SHEET NO.
39	(201-3)K	WINNEBAGO	2192	1609
CONTRACT NO. 64B13				
ILLINOIS FED. AID PROJECT				

FINAL SURVEY NO.	SURVEYED PLOTTED AREAS CHECKED	BY	DATE

ORIGINAL SURVEY NO.	SURVEYED PLOTTED AREAS CHECKED	BY	DATE

MODEL: PL_rampbd_169+50.00 (Sheet)
 FILE NAME: p:\projects\new\betlib.com\betlib\4\Documents\1020910800.00\Eng\Drawings\System_Exchange\Ramp_BD_Dr\Bowman\Cross_Sections\2164813-Cross\Stage3_BD02.dgn



Cut Area	2,071.7 SF	Fill Area	0.0 SF
Cut Vol.	106,635.1 CF	Fill Vol.	0.0 CF
Cut Adj. Vol.	106,635.1 CF	Fill Adj. Vol.	0.0 CF

STA 169+50.00



USER NAME = jmiddleton	DESIGNED - JWM	REVISED -
PLOT SCALE = 0.16666633 1/ in.	DRAWN - JWM	REVISED -
PLOT DATE = 3/30/2023	CHECKED - EJG	REVISED -
	DATE - 03/31/2023	REVISED -

STATE OF ILLINOIS
 DEPARTMENT OF TRANSPORTATION

**CROSS SECTIONS
 RAMP BD STAGE 3**

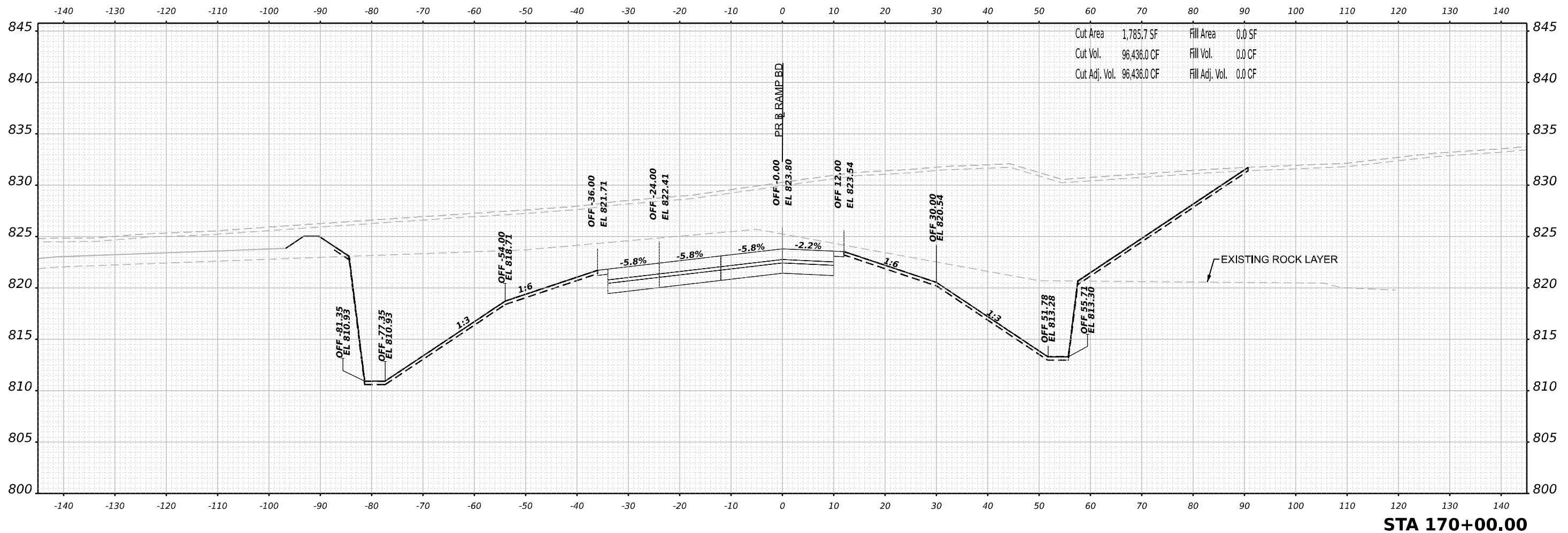
SCALE: N/A	SHEET 72 OF 89 SHEETS	STA. 169+50.00 TO STA. 169+50.00
------------	-----------------------	----------------------------------

F.A.I. RTE. 39	SECTION (201-3)K	COUNTY WINNEBAGO	TOTAL SHEETS 2192	SHEET NO. 1610
CONTRACT NO. 64B13				
ILLINOIS FED. AID PROJECT				

FINAL SURVEY	SURVEYED	BY	DATE
NOTE BOOK	PLOTTED		
NO.	TEMPLATE		
	AREAS		
	CHECKED		

ORIGINAL SURVEY	SURVEYED	BY	DATE
NOTE BOOK	PLOTTED		
NO.	TEMPLATE		
	AREAS		
	CHECKED		

MODEL: PR_rampbd_15-170+00.00 (Sheet)
 FILE NAME: p:\projects\new\entire\com\entire\4\Documents\1020910800\Eng\Drawings\System_Exchange\Ramp_BD_Dr\Bowman\Cross_Sections\2164613-Cross\Stage3_BD02.dgn



STA 170+00.00



USER NAME	= jmiddleton
PLOT SCALE	= 0.16666633 1/ in.
PLOT DATE	= 3/30/2023

DESIGNED	- JWM
DRAWN	- JWM
CHECKED	- E.JG
DATE	- 03/31/2023

REVISED	-
REVISED	-
REVISED	-
REVISED	-

STATE OF ILLINOIS
DEPARTMENT OF TRANSPORTATION

**CROSS SECTIONS
RAMP BD STAGE 3**

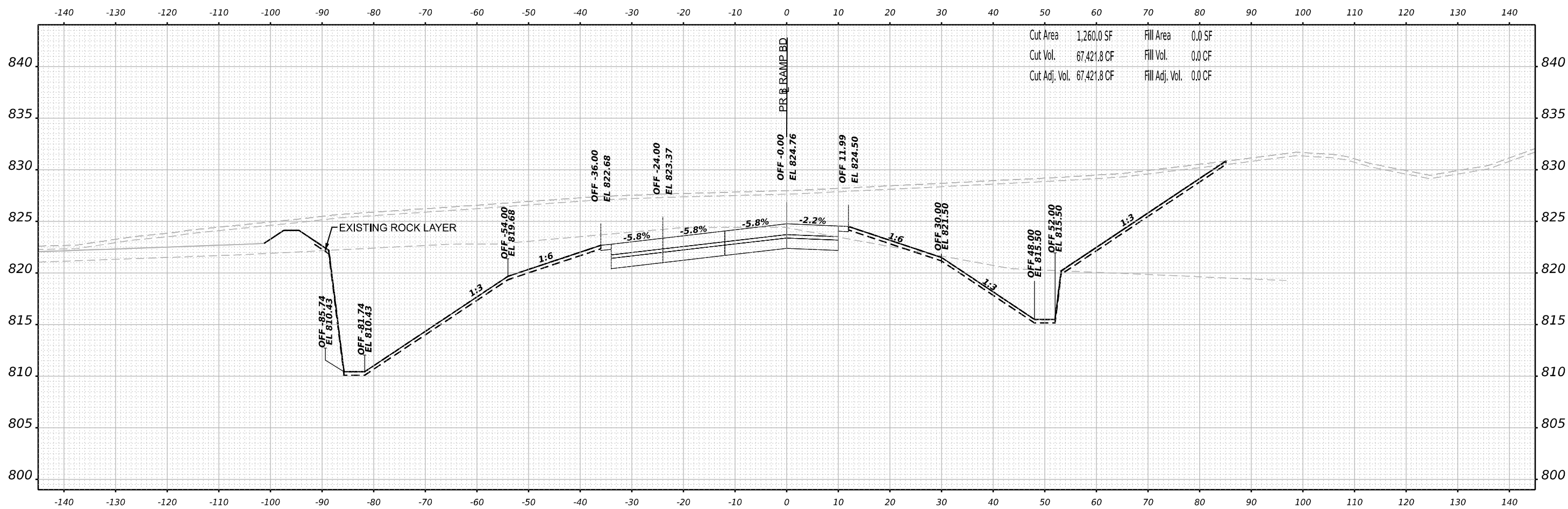
SCALE: N/A SHEET 73 OF 89 SHEETS STA. 170+00.00 TO STA. 170+00.00

F.A.I. RTE.	SECTION	COUNTY	TOTAL SHEETS	SHEET NO.
39	(201-3)K	WINNEBAGO	2192	1611
CONTRACT NO. 64B13				
ILLINOIS FED. AID PROJECT				

FINAL SURVEY NO.	SURVEYED	BY	DATE
	PLOTTED		
	TEMPLATE		
	AREAS		
	CHECKED		

ORIGINAL SURVEY NO.	SURVEYED	BY	DATE
	PLOTTED		
	TEMPLATE		
	AREAS		
	CHECKED		

MODEL: PL_RampBD_171-171+00.00 (Sheet)
 FILE NAME: p:\projects\new\171+00.00\Eng\Drawings\System\InterchangeRamp\BD_Dr\Bowman\Cross_Section\171+00.00\171+00.00.dwg



STA 171+00.00



USER NAME = jmiddleton	DESIGNED - JWM	REVISED -
PLOT SCALE = 0.16666633 1/ in.	DRAWN - JWM	REVISED -
PLOT DATE = 3/30/2023	CHECKED - E.JG	REVISED -
	DATE - 03/31/2023	REVISED -

STATE OF ILLINOIS
 DEPARTMENT OF TRANSPORTATION

CROSS SECTIONS
 RAMP BD STAGE 3

SCALE: N/A SHEET 75 OF 89 SHEETS STA. 171+00.00 TO STA. 171+00.00

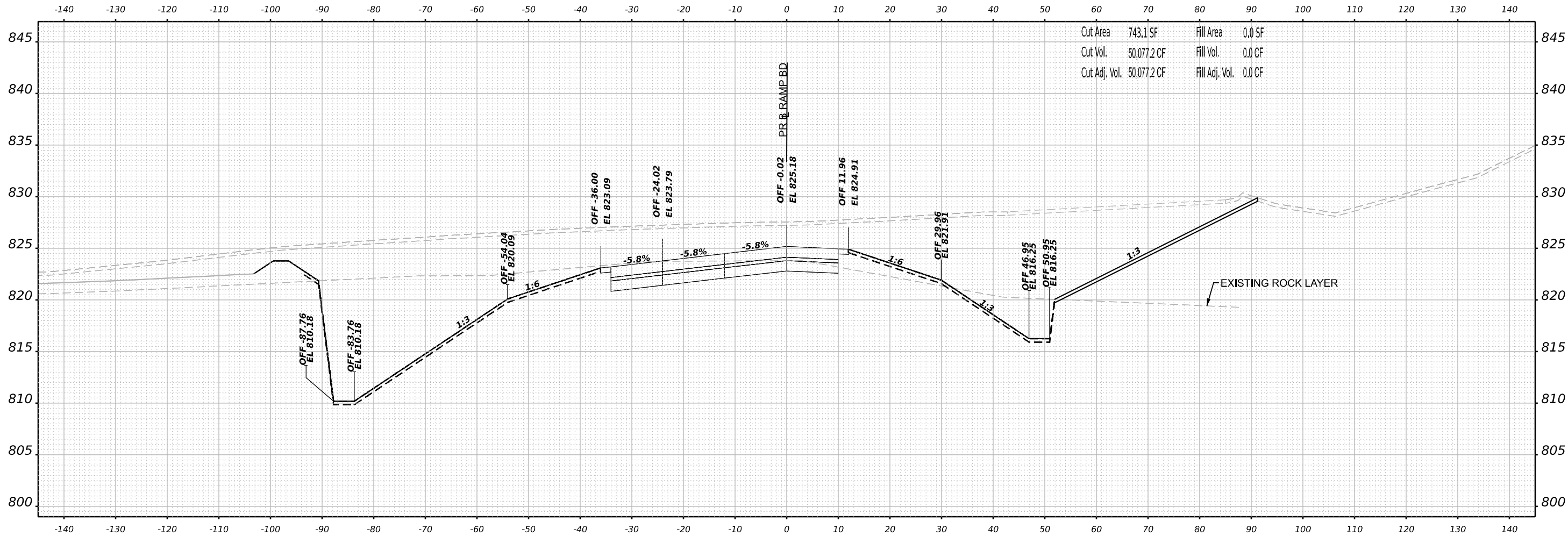
F.A.I. RTE.	SECTION	COUNTY	TOTAL SHEETS	SHEET NO.
39	(201-3)K	WINNEBAGO	2192	1613
CONTRACT NO. 64B13				

ILLINOIS FED. AID PROJECT

FINAL SURVEY NO.	SURVEYED	BY	DATE
	PLOTTED		
	TEMPLATE		
	AREAS CHECKED		

ORIGINAL SURVEY NO.	SURVEYED	BY	DATE
	PLOTTED		
	TEMPLATE		
	AREAS CHECKED		

MODEL: P:_ramp60_15-171+50.00 (Sheet)
 FILE NAME: p:_ramp60_15-171+50.00 (Sheet)\Documents\10209108000\Eng\Drawings\System\InterchangeRamp_BD_Dr\Bowman\Cross_Section\214813-Cross-Section-Stage3_BD02.dwg



Cut Area	743.1 SF	Fill Area	0.0 SF
Cut Vol.	50,077.2 CF	Fill Vol.	0.0 CF
Cut Adj. Vol.	50,077.2 CF	Fill Adj. Vol.	0.0 CF

STA 171+50.00



USER NAME	= jmiddleton	DESIGNED	- JWM	REVISED	-
PLOT SCALE	= 0.16666633 1/ in.	DRAWN	- JWM	REVISED	-
PLOT DATE	= 3/30/2023	CHECKED	- EJG	REVISED	-
		DATE	- 03/31/2023	REVISED	-

STATE OF ILLINOIS
 DEPARTMENT OF TRANSPORTATION

**CROSS SECTIONS
 RAMP BD STAGE 3**

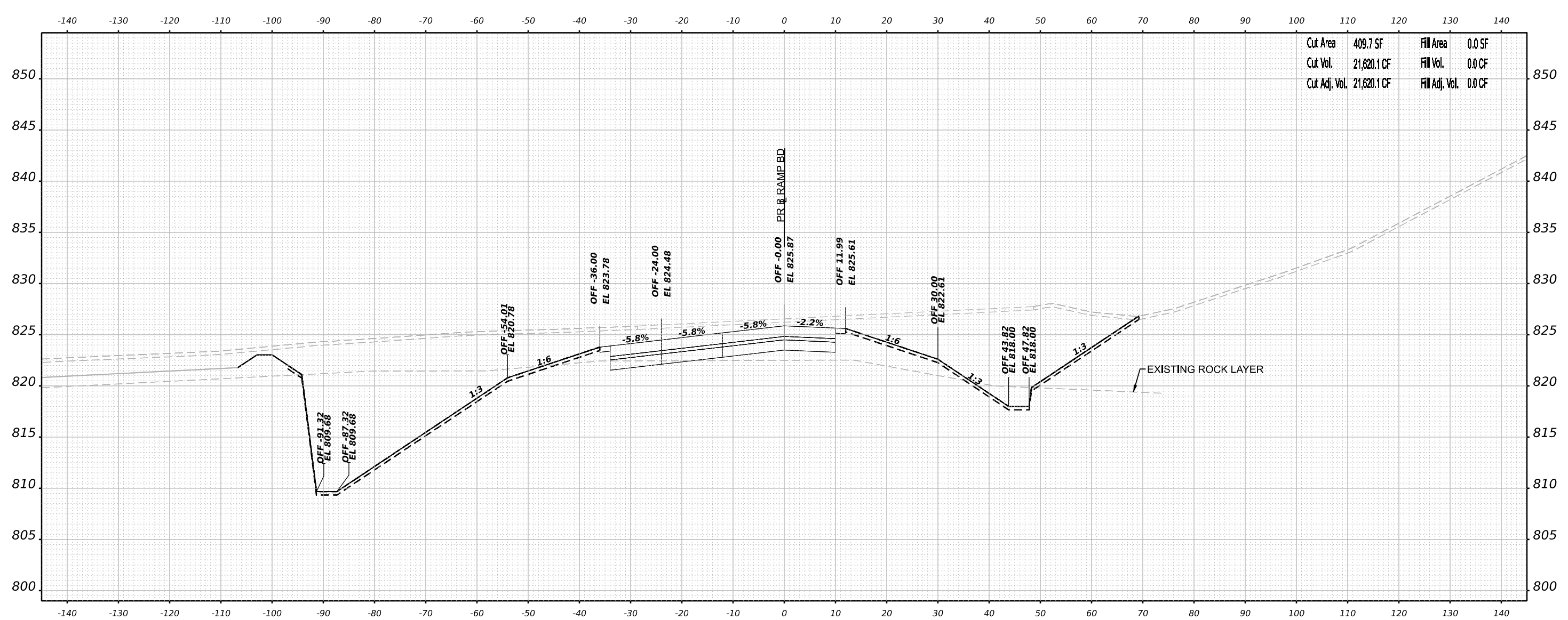
SCALE: N/A	SHEET 76 OF 89 SHEETS	STA. 171+50.00 TO STA. 171+50.00
------------	-----------------------	----------------------------------

F.A.I. RTE.	SECTION	COUNTY	TOTAL SHEETS	SHEET NO.
39	(201-3)K	WINNEBAGO	2192	1614
CONTRACT NO. 64B13				
ILLINOIS FED. AID PROJECT				

FINAL SURVEY NO.	SURVEYED	BY	DATE
NOTE BOOK	PLOTTED		
AREAS CHECKED	TEMPLATE		
	AREAS		
	CHECKED		

ORIGINAL SURVEY NO.	SURVEYED	BY	DATE
NOTE BOOK	PLOTTED		
AREAS CHECKED	TEMPLATE		
	AREAS		
	CHECKED		

MODEL: PL_ramp60_15-172+50.00 (Sheet)
 FILE NAME: p:\projects\new\betulby.com\betulby.com\betulby.com\betulby.com\Documents\102009108000\Eng\Docs\Design\System\InterchangeRamp60_BD_Bowman\Cross_Sections\264613-Cross-Sections\Stage3_BD02.dgn



Cut Area	409.7 SF	Fill Area	0.0 SF
Cut Vol.	21,620.1 CF	Fill Vol.	0.0 CF
Cut Adj. Vol.	21,620.1 CF	Fill Adj. Vol.	0.0 CF

STA 172+50.00



USER NAME	= jmiddleton	DESIGNED	- JWM	REVISED	-
		DRAWN	- JWM	REVISED	-
PLOT SCALE	= 0.16666633 1/ in.	CHECKED	- EJG	REVISED	-
PLOT DATE	= 3/30/2023	DATE	- 03/31/2023	REVISED	-

STATE OF ILLINOIS
DEPARTMENT OF TRANSPORTATION

**CROSS SECTIONS
RAMP BD STAGE 3**

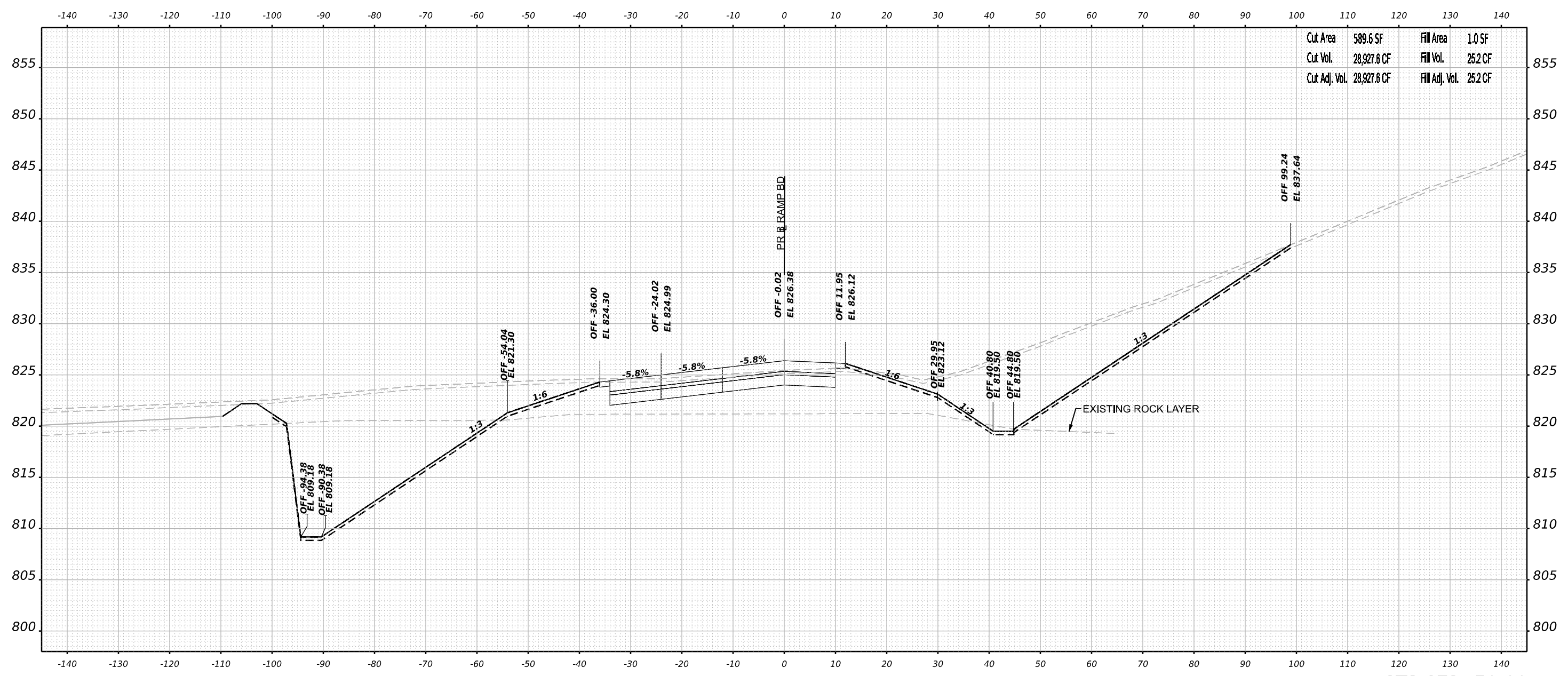
SCALE: N/A SHEET 78 OF 89 SHEETS STA. 172+50.00 TO STA. 172+50.00

F.A.I. RTE.	SECTION	COUNTY	TOTAL SHEETS	SHEET NO.
39	(201-3)K	WINNEBAGO	2192	1616
CONTRACT NO. 64B13				
ILLINOIS FED. AID PROJECT				

FINAL SURVEY NO.	SURVEYED	DATE
NOTE BOOK	PLOTTED	
AREAS CHECKED	TEMPLATE	
	AREAS	
	AREAS CHECKED	

ORIGINAL SURVEY NO.	SURVEYED	DATE
NOTE BOOK	PLOTTED	
AREAS CHECKED	TEMPLATE	
	AREAS	
	AREAS CHECKED	

MODEL: PL_rampbd_173-173+50.00 (Sheet)
 FILE NAME: p:\projects\new\state\illinois\contract\64B13\Cross Sections\2024\03\1-Cross-Sections-Stage3_BD02.dgn



USER NAME	= jmiddleton
PLOT SCALE	= 0.16666633 1/ in.
PLOT DATE	= 3/30/2023

DESIGNED	- JWM
DRAWN	- JWM
CHECKED	- E.JG
DATE	- 03/31/2023

REVISED	-
REVISED	-
REVISED	-
REVISED	-

STATE OF ILLINOIS
 DEPARTMENT OF TRANSPORTATION

SCALE: N/A	
SHEET 80	OF 89 SHEETS
STA. 173+50.00 TO STA. 173+50.00	

CROSS SECTIONS
 RAMP BD STAGE 3

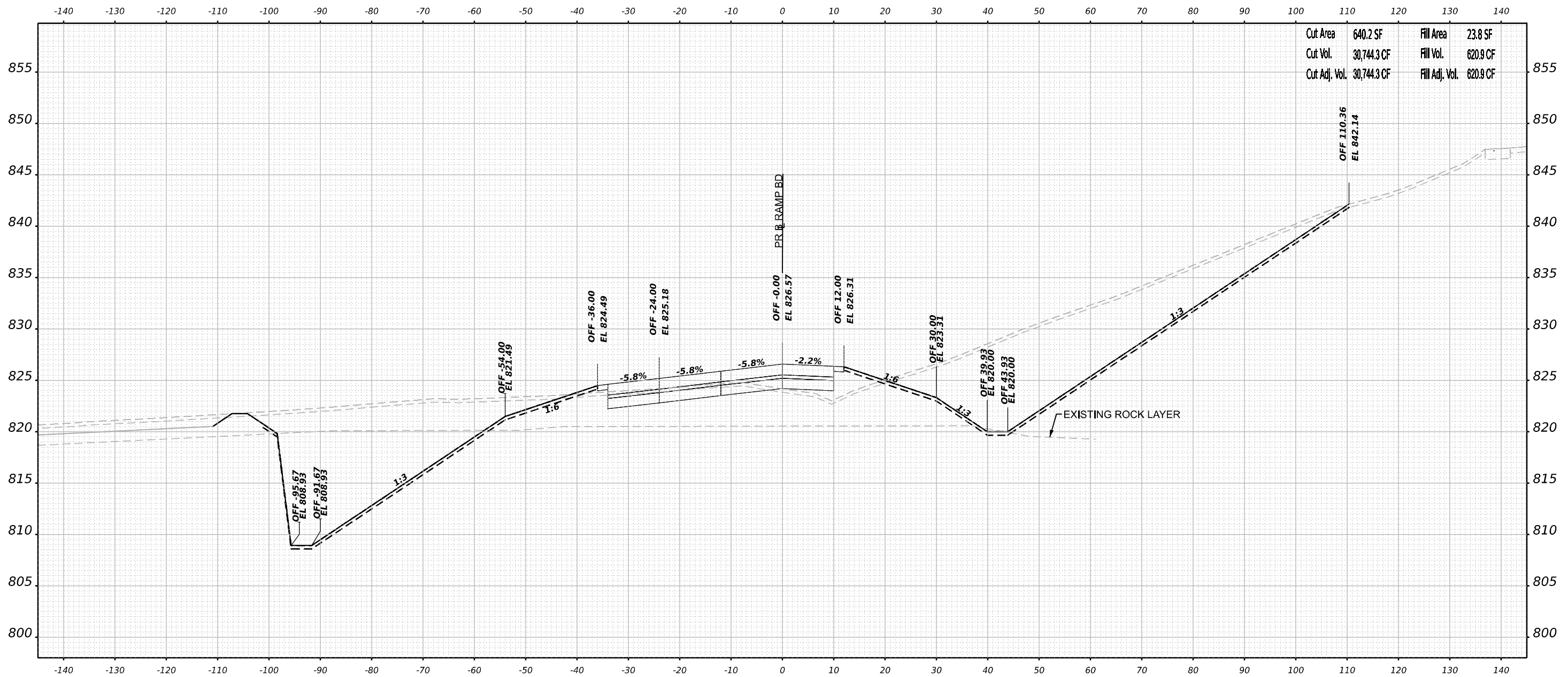
F.A.I. RTE.	SECTION	COUNTY	TOTAL SHEETS	SHEET NO.
39	(201-3)K	WINNEBAGO	2192	1618
CONTRACT NO. 64B13				
ILLINOIS FED. AID PROJECT				

STA 173+50.00

FINAL SURVEY NO.	SURVEYED	BY	DATE
NOTE BOOK	PLOTTED		
AREAS CHECKED	TEMPLATE		
	AREAS		
	CREATED		

ORIGINAL SURVEY NO.	SURVEYED	BY	DATE
NOTE BOOK	PLOTTED		
AREAS CHECKED	TEMPLATE		
	AREAS		
	CREATED		

MODEL: PL_RampBd_174-174+00.00 (Sheet)
 FILE NAME: p:\projects\new\state\illinois\contract\64B13\CrossSections\264613-CrossSections\Stage3_BD02.dgn



Cut Area	640.2 SF	Fill Area	23.8 SF
Cut Vol.	30,744.3 CF	Fill Vol.	620.9 CF
Cut Adj. Vol.	30,744.3 CF	Fill Adj. Vol.	620.9 CF

STA 174+00.00



USER NAME	= jmiddleton	DESIGNED	- JWM	REVISED	-
		DRAWN	- JWM	REVISED	-
PLOT SCALE	= 0.16666633 1/ in.	CHECKED	- E.JG	REVISED	-
PLOT DATE	= 3/30/2023	DATE	- 03/31/2023	REVISED	-

STATE OF ILLINOIS
DEPARTMENT OF TRANSPORTATION

CROSS SECTIONS
RAMP BD STAGE 3

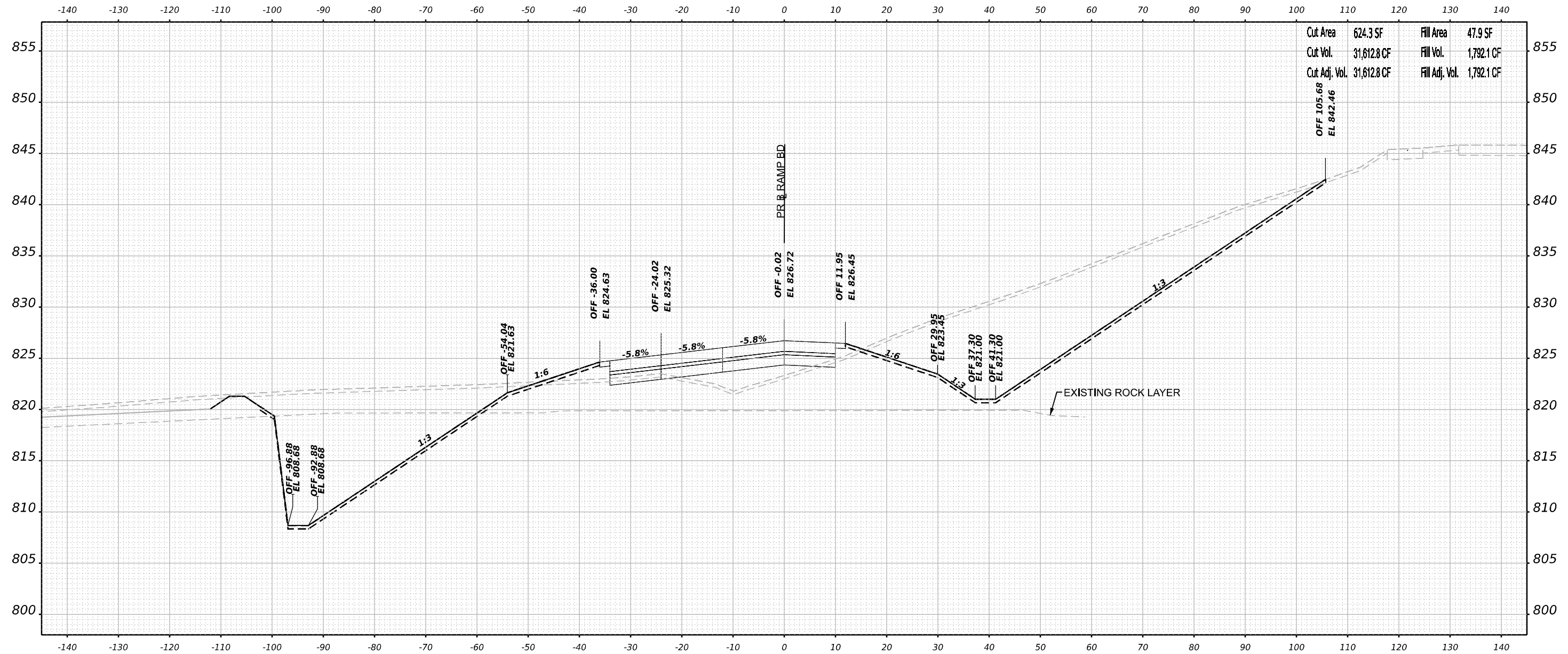
SCALE: N/A SHEET 81 OF 89 SHEETS STA. 174+00.00 TO STA. 174+00.00

F.A.I. RTE.	SECTION	COUNTY	TOTAL SHEETS	SHEET NO.
39	(201-3)K	WINNEBAGO	2192	1619
CONTRACT NO. 64B13				
ILLINOIS FED. AID PROJECT				

FINAL SURVEY NO.	SURVEYED	BY	DATE
NOTE BOOK	PLOTTED		
AREAS CHECKED	TEMPLATE		
	AREAS		
	AREAS CHECKED		

ORIGINAL SURVEY NO.	SURVEYED	BY	DATE
NOTE BOOK	PLOTTED		
AREAS CHECKED	TEMPLATE		
	AREAS		
	AREAS CHECKED		

MODEL: PL_rampbd_174-174+50.00 (Sheet)
 FILE NAME: p:\projects\new\benly.com\benly.com\benly.com\4\Documents\1020910800\Eng\Docs\Design\System_Exchange\Ramp_BD_Dir\Bowman\Cross_Sections\244813-Cross-Sections\Stage3_BD02.dgn



Cut Area	624.3 SF	Fill Area	47.9 SF
Cut Vol.	31,612.8 CF	Fill Vol.	1,792.1 CF
Cut Adj. Vol.	31,612.8 CF	Fill Adj. Vol.	1,792.1 CF

STA 174+50.00



USER NAME	= jmiddleton	DESIGNED	- JWM	REVISED	-
		DRAWN	- JWM	REVISED	-
PLOT SCALE	= 0.16666633 1/ in.	CHECKED	- E.JG	REVISED	-
PLOT DATE	= 3/30/2023	DATE	- 03/31/2023	REVISED	-

STATE OF ILLINOIS
DEPARTMENT OF TRANSPORTATION

**CROSS SECTIONS
RAMP BD STAGE 3**

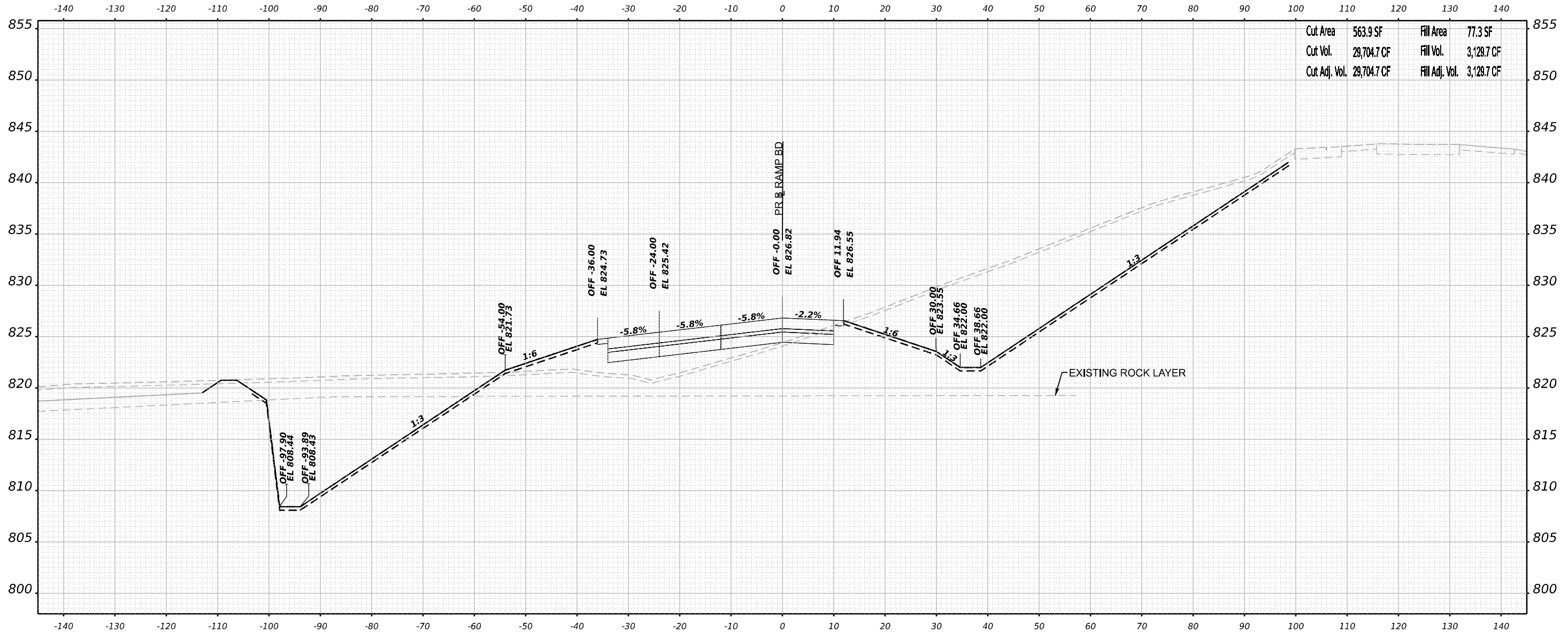
SCALE: N/A SHEET 82 OF 89 SHEETS STA. 174+50.00 TO STA. 174+50.00

F.A.I. RTE.	SECTION	COUNTY	TOTAL SHEETS	SHEET NO.
39	(201-3)K	WINNEBAGO	2192	1620
CONTRACT NO. 64B13				
ILLINOIS FED. AID PROJECT				

FINAL SURVEY NO.	SURVEYED	BY	DATE
NOTE BOOK	PLOTTED		
AREAS CHECKED	TEMPLATE		
	AREAS		
	CHECKED		

ORIGINAL SURVEY NO.	SURVEYED	BY	DATE
NOTE BOOK	PLOTTED		
AREAS CHECKED	TEMPLATE		
	AREAS		
	CHECKED		

MODEL: PL_RampBd_V5-175+00.00 (Sheet)
 FILE NAME: p:\projects\new\state\illinois\transportation\interchange\stage3\B02.dgn



STA 175+00.00



USER NAME	= jmiddleton
PLOT SCALE	= 0.16666633 1/ in.
PLOT DATE	= 3/30/2023

DESIGNED	- JWM
DRAWN	- JWM
CHECKED	- E/JG
DATE	- 03/31/2023

REVISED	-
REVISED	-
REVISED	-
REVISED	-

STATE OF ILLINOIS
DEPARTMENT OF TRANSPORTATION

**CROSS SECTIONS
RAMP BD STAGE 3**

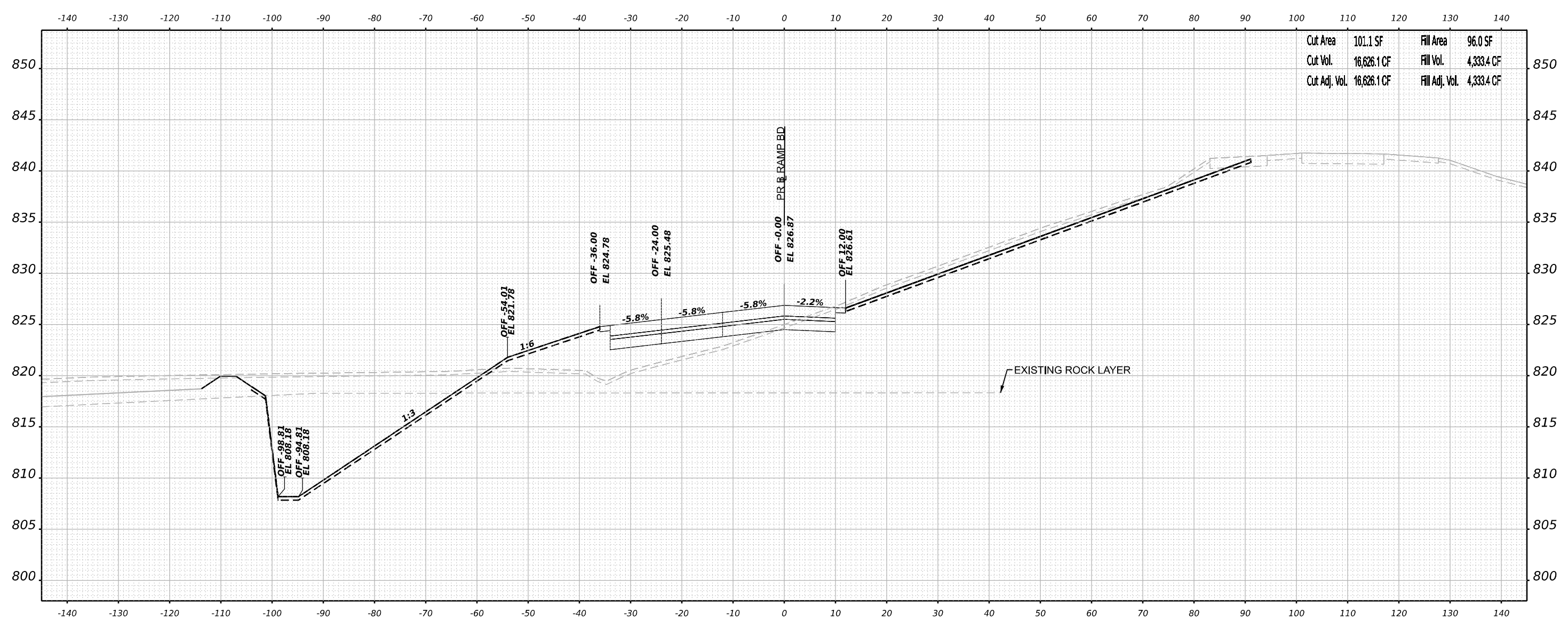
SCALE: N/A SHEET 83 OF 89 SHEETS STA. 175+00.00 TO STA. 175+00.00

F.A.I. RTE.	SECTION	COUNTY	TOTAL SHEETS	SHEET NO.
39	(201-3)K	WINNEBAGO	2192	1621
CONTRACT NO. 64B13				
ILLINOIS FED. AID PROJECT				

FINAL SURVEY NO.	SURVEYED	BY	DATE
NOTE BOOK	PLOTTED		
AREAS CHECKED	TEMPLATE		
	AREAS		
	CHECKED		

ORIGINAL SURVEY NO.	SURVEYED	BY	DATE
NOTE BOOK	PLOTTED		
AREAS CHECKED	TEMPLATE		
	AREAS		
	CHECKED		

MODEL: PL_ramp60_175+50.00 (Sheet)
 FILE NAME: p:\projects\new\benly.com\benly\4\Documents\1020910800\Eng\Drawings\System_Exchange\Ramp_BD_Dr\Bowman\Cross_Sections\264813-Cross-Sections-Stage3_BD02.dgn



STA 175+50.00



USER NAME	= jmiddleton	DESIGNED	- JWM	REVISED	-
		DRAWN	- JWM	REVISED	-
PLOT SCALE	= 0.16666633 1/ in.	CHECKED	- EJJ	REVISED	-
PLOT DATE	= 3/30/2023	DATE	- 03/31/2023	REVISED	-

STATE OF ILLINOIS
DEPARTMENT OF TRANSPORTATION

**CROSS SECTIONS
RAMP BD STAGE 3**

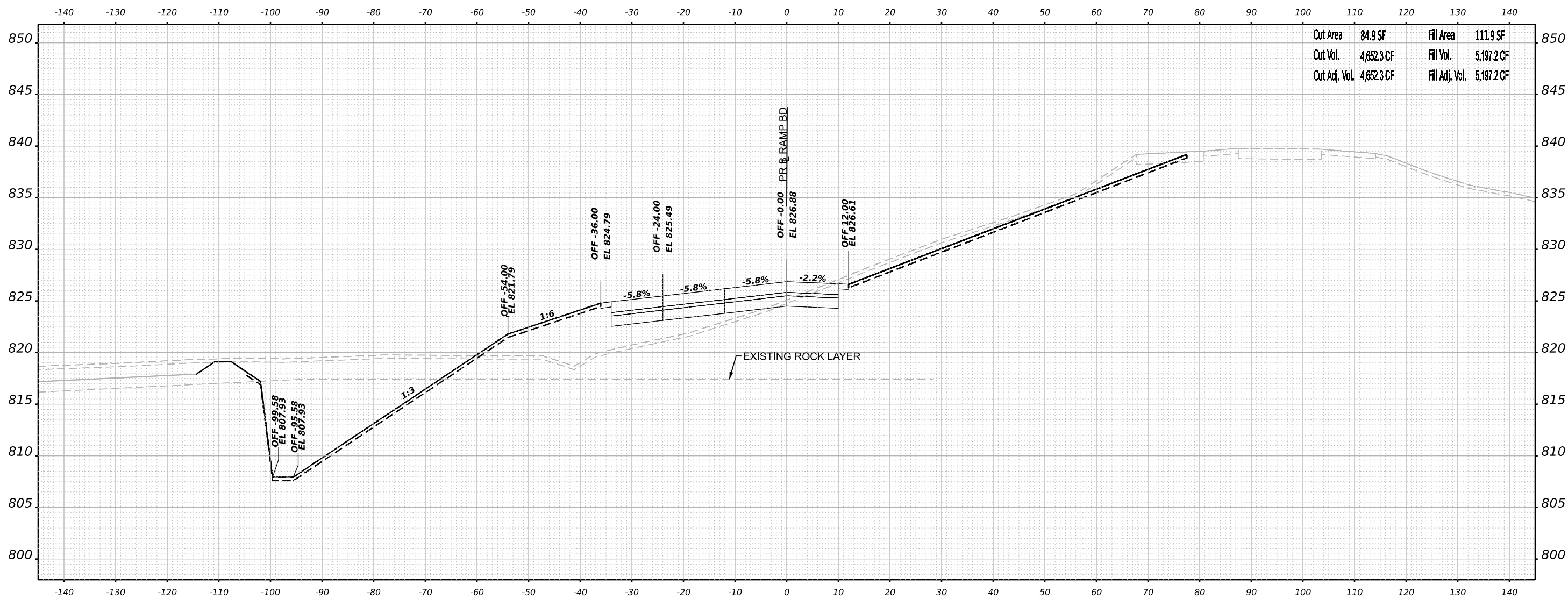
SCALE: N/A SHEET 84 OF 89 SHEETS STA. 175+50.00 TO STA. 175+50.00

F.A.I. RTE.	SECTION	COUNTY	TOTAL SHEETS	SHEET NO.
39	(201-3)K	WINNEBAGO	2192	1622
CONTRACT NO. 64B13				
ILLINOIS FED. AID PROJECT				

FINAL SURVEY NO.	SURVEYED	BY	DATE
	PLOTTED		
	TEMPLATE		
	AREAS		
	CHECKED		

ORIGINAL SURVEY NO.	SURVEYED	BY	DATE
	PLOTTED		
	TEMPLATE		
	AREAS		
	CHECKED		

MODEL: P:_ramp\65_176-00.00 (Sheet)
 FILE NAME: p:_ramp\65_176-00.00 (Sheet)
 PROJECT: I:\Projects\2023\176+00.00\Eng\Drawings\System_Exchange\Ramp_BD_Dr\Bowman\Cross_Sections\2464813-Cross-Sections\Stage3_BD02.dwg



STA 176+00.00



USER NAME	= jmiddleton	DESIGNED	- JWM	REVISED	-
		DRAWN	- JWM	REVISED	-
PLOT SCALE	= 0.16666633 1/ in.	CHECKED	- EJG	REVISED	-
PLOT DATE	= 3/30/2023	DATE	- 03/31/2023	REVISED	-

STATE OF ILLINOIS
 DEPARTMENT OF TRANSPORTATION

**CROSS SECTIONS
 RAMP BD STAGE 3**

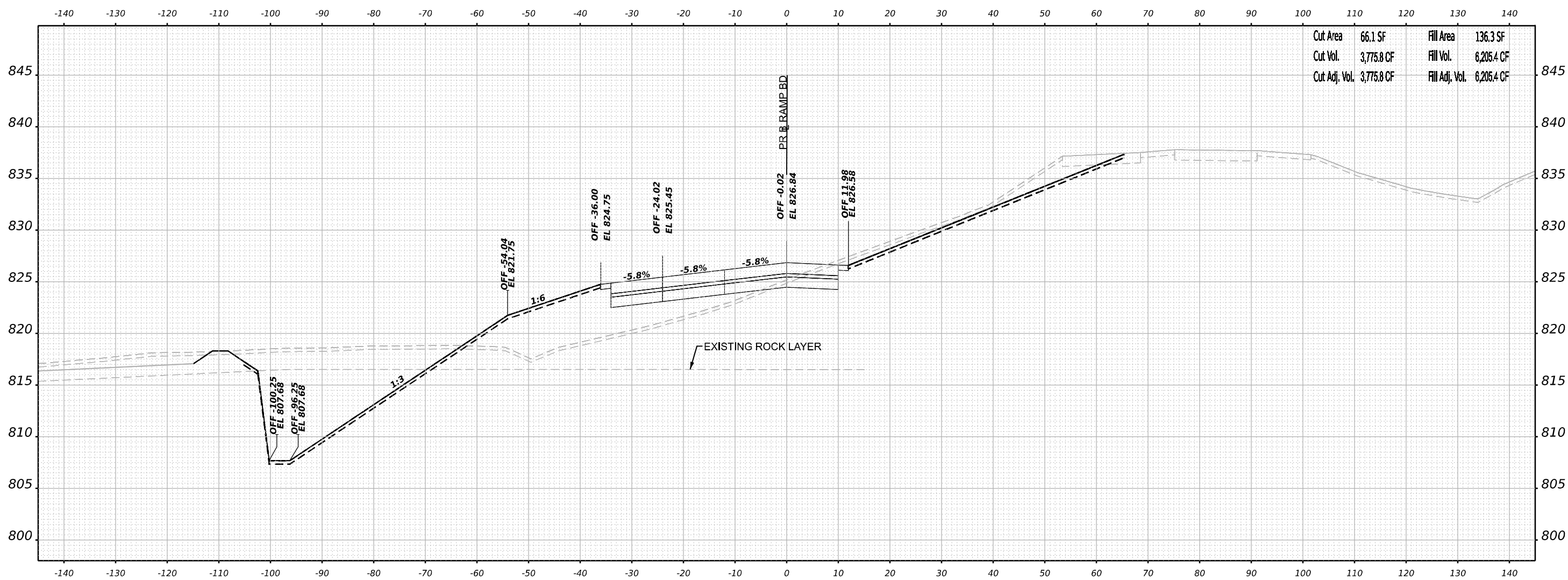
SCALE: N/A SHEET 85 OF 89 SHEETS STA. 176+00.00 TO STA. 176+00.00

F.A.I. RTE.	SECTION	COUNTY	TOTAL SHEETS	SHEET NO.
39	(201-3)K	WINNEBAGO	2192	1623
CONTRACT NO. 64B13				
ILLINOIS FED. AID PROJECT				

FINAL SURVEY NO.	SURVEYED	BY	DATE
NOTE BOOK	PLOTTED		
	TEMPLATE		
	AREAS		
	AREAS CHECKED		

ORIGINAL SURVEY NO.	SURVEYED	BY	DATE
NOTE BOOK	PLOTTED		
	TEMPLATE		
	AREAS		
	AREAS CHECKED		

MODEL: P:\ramp60_x5-176+50.00 (Sheet)
 FILE NAME: p:\ramp60_x5-176+50.00 (Sheet)\Documents\10209108000\Eng\Drawings\System_InterchangeRamp_BD_Dr\Bowman\Cross_Sections\264813-Cross-Sections-Stage3_BD02.dgn



STA 176+50.00



USER NAME	= jmiddleton	DESIGNED	- JWM	REVISED	-
PLOT SCALE	= 0.16666633 1/ in.	DRAWN	- JWM	REVISED	-
PLOT DATE	= 3/30/2023	CHECKED	- EJG	REVISED	-
		DATE	- 03/31/2023	REVISED	-

STATE OF ILLINOIS
 DEPARTMENT OF TRANSPORTATION

**CROSS SECTIONS
 RAMP BD STAGE 3**

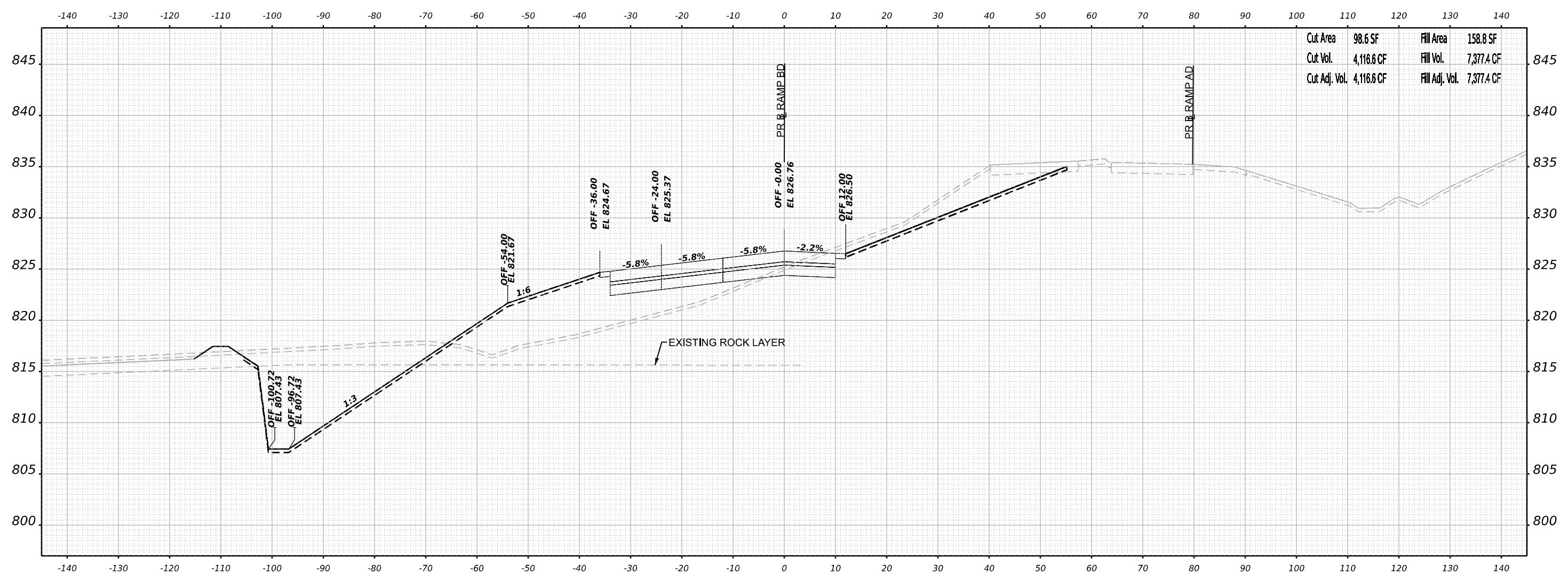
SCALE: N/A SHEET 86 OF 89 SHEETS STA. 176+50.00 TO STA. 176+50.00

F.A.I. RTE.	SECTION	COUNTY	TOTAL SHEETS	SHEET NO.
39	(201-3)K	WINNEBAGO	2192	1624
CONTRACT NO. 64B13				
ILLINOIS FED. AID PROJECT				

FINAL SURVEY NO.	SURVEYED	BY	DATE
	PLOTTED		
	TEMPLATE		
	AREAS CHECKED		

ORIGINAL SURVEY NO.	SURVEYED	BY	DATE
	PLOTTED		
	TEMPLATE		
	AREAS CHECKED		

MODEL: PL_RampBd_V5_177+00.00 (Sheet)
 FILE NAME: p:\projects\new\entire\com\entire\4\Documents\1020910800\Eng\Drawings\System_Exchange\Ramp_BD_Dr\Bowman\Cross_Sections\2464813-Cross-Sections-V5-Stage3_BD02.dgn



Cut Area	98.6 SF	Fill Area	158.8 SF
Cut Vol.	4,116.6 CF	Fill Vol.	7,377.4 CF
Cut Adj. Vol.	4,116.6 CF	Fill Adj. Vol.	7,377.4 CF

STA 177+00.00



USER NAME	= jmiddleton	DESIGNED	- JWM	REVISED	-
		DRAWN	- JWM	REVISED	-
PLOT SCALE	= 0.16666633 1/ in.	CHECKED	- EJG	REVISED	-
PLOT DATE	= 3/30/2023	DATE	- 03/31/2023	REVISED	-

STATE OF ILLINOIS
 DEPARTMENT OF TRANSPORTATION

CROSS SECTIONS
 RAMP BD STAGE 3

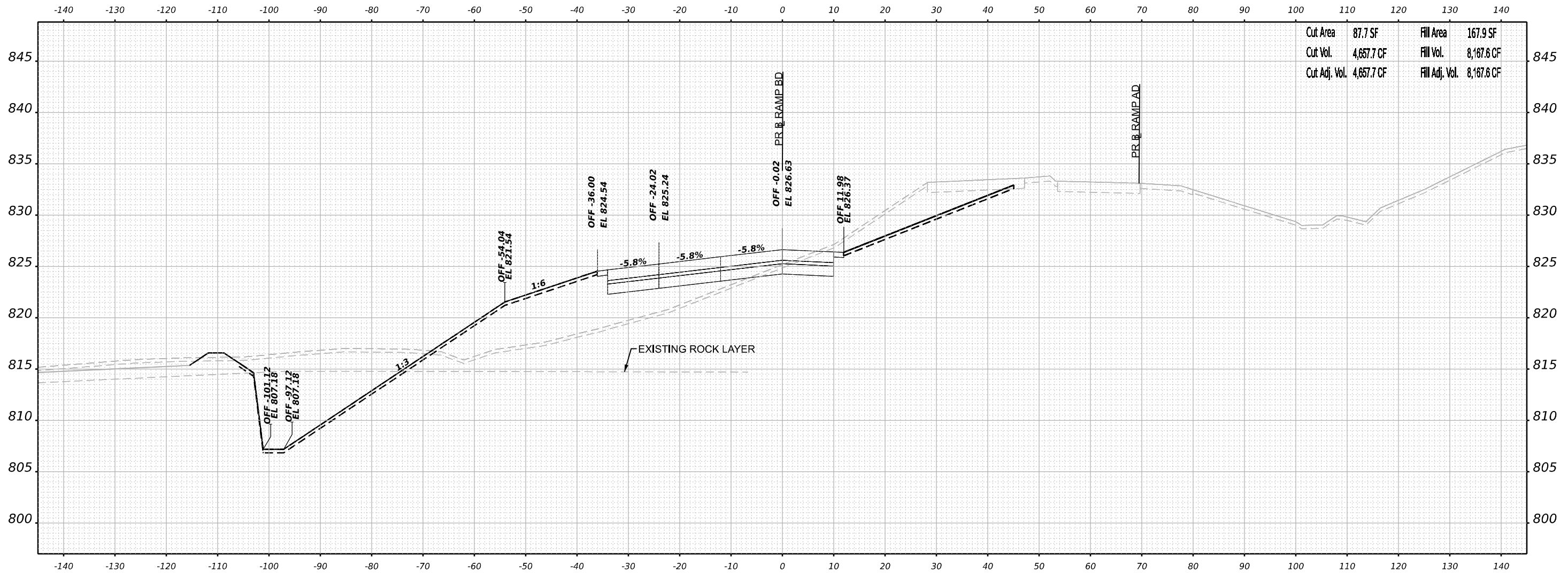
SCALE: N/A SHEET 87 OF 89 SHEETS STA. 177+00.00 TO STA. 177+00.00

F.A.I. RTE.	SECTION	COUNTY	TOTAL SHEETS	SHEET NO.
39	(201-3)K	WINNEBAGO	2192	1625
CONTRACT NO. 64B13				
ILLINOIS FED. AID PROJECT				

FINAL SURVEY NO.	SURVEYED PLOTTED AREAS CHECKED	BY	DATE
	NOTE BOOK		
	TEMPLATE		
	AREAS CHECKED		

ORIGINAL SURVEY NO.	SURVEYED PLOTTED AREAS CHECKED	BY	DATE
	NOTE BOOK		
	TEMPLATE		
	AREAS CHECKED		

MODEL: PR_RampBD_XS-177+50.00 (Sheet)
 FILE NAME: p:\projects\new\benly.com\sheet\4\Documents\1020910800\Eng\Draw\Design\System_Exchange\Ramp_BD_Dr_Bowman\Cross_Sections\244813-Cross-Sections-Stage3_BD02.dgn



Cut Area	87.7 SF	Fill Area	167.9 SF
Cut Vol.	4,657.7 CF	Fill Vol.	8,167.6 CF
Cut Adj. Vol.	4,657.7 CF	Fill Adj. Vol.	8,167.6 CF

STA 177+50.00



USER NAME	= jmiddleton	DESIGNED	- JWM	REVISED	-
PLOT SCALE	= 0.16666633 1/ in.	DRAWN	- JWM	REVISED	-
PLOT DATE	= 3/30/2023	CHECKED	- E.JG	REVISED	-
		DATE	- 03/31/2023	REVISED	-

STATE OF ILLINOIS
 DEPARTMENT OF TRANSPORTATION

**CROSS SECTIONS
 RAMP BD STAGE 3**

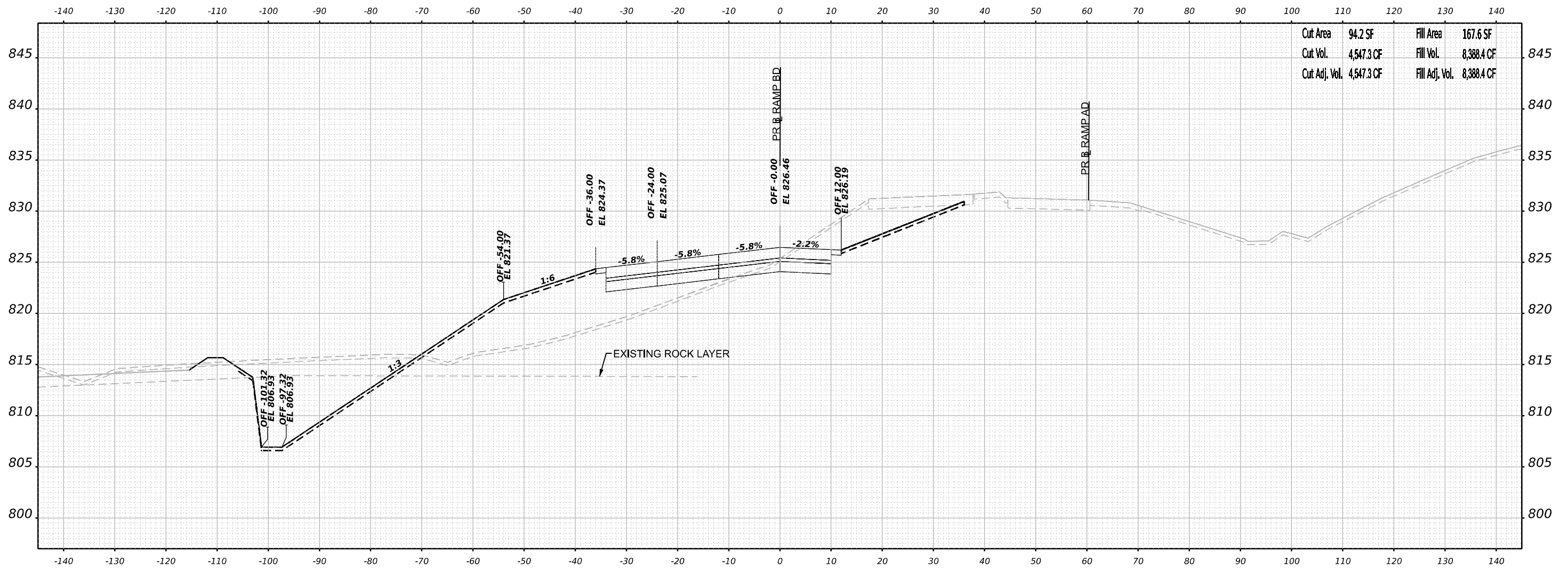
SCALE: N/A SHEET 88 OF 89 SHEETS STA. 177+50.00 TO STA. 177+50.00

F.A.I. RTE.	SECTION	COUNTY	TOTAL SHEETS	SHEET NO.
39	(201-3)K	WINNEBAGO	2192	1626
CONTRACT NO. 64B13				
ILLINOIS FED. AID PROJECT				

FINAL SURVEY NO.	SURVEYED	DATE
NOTE BOOK	PLOTTED	BY
	TEMPLATE	
	AREAS CHECKED	

ORIGINAL SURVEY NO.	SURVEYED	DATE
NOTE BOOK	PLOTTED	BY
	TEMPLATE	
	AREAS CHECKED	

MODEL: P:_ramp\p0_45-178+00.00 [Sheet]
 FILE NAME: p:_ramp\p0_45-178+00.00 [Sheet].dwg
 PROJECT: I:\Projects\2023\23-178+00.00 [Sheet].dwg
 USER: jmiddleton
 DATE: 03/31/2023



Cut Area	94.2 SF	Fill Area	167.6 SF
Cut Vol.	4,547.3 CF	Fill Vol.	8,388.4 CF
Cut Adj. Vol.	4,547.3 CF	Fill Adj. Vol.	8,388.4 CF

STA 178+00.00

Bowman
 10 South LaSalle, Suite 2110
 Chicago, IL 60603
 312-461-4000
 www.bowman.com

USER NAME	= jmiddleton
DESIGNED	- JWM
DRAWN	- JWM
CHECKED	- EJG
PLOT DATE	= 3/30/2023
DATE	= 03/31/2023

REVISD	-
REVISD	-
REVISD	-
REVISD	-

STATE OF ILLINOIS
 DEPARTMENT OF TRANSPORTATION

CROSS SECTIONS
 RAMP BD STAGE 3

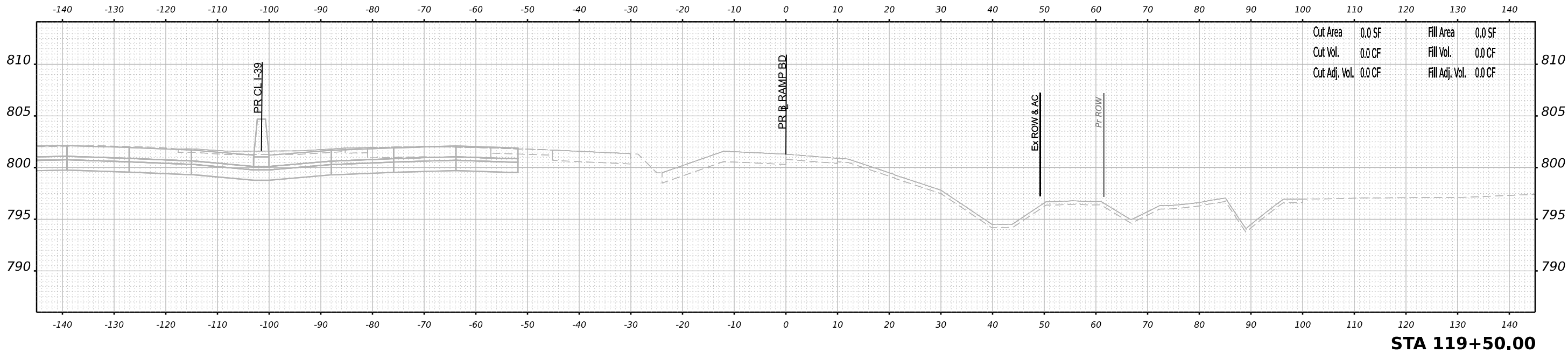
SCALE: N/A SHEET 89 OF 89 SHEETS STA. 178+00.00 TO STA. 178+00.00

F.A.I. RTE.	SECTION	COUNTY	TOTAL SHEETS	SHEET NO.
39	(201-3)K	WINNEBAGO	2192	1627
				CONTRACT NO. 64B13
				ILLINOIS FED. AID PROJECT

FINAL SURVEY NO.	SURVEYED PLOTTED TEMPLATE AREAS CHECKED	BY	DATE

ORIGINAL SURVEY NO.	SURVEYED PLOTTED TEMPLATE AREAS CHECKED	BY	DATE

MODEL: PL_RampBd_XS-119+50.00 [Sheet]
 FILE NAME: p:\engineering\dwg\2023\108000\Eng_Docs\Design\System_InterchangeRamps_BD_Dir\Bowman\Cross_Sections\2023\108000\XS-Stage3B_BD01.dgn



STA 119+50.00



18 South LaSalle, Suite 2110
 Chicago, IL 60604
 312-614-0800
 www.bowman.com

USER NAME	= jmiddleton	DESIGNED	- JWM	REVISED	-
PLOT SCALE	= 0.166666633 1/ in.	DRAWN	- JWM	REVISED	-
PLOT DATE	= 3/30/2023	CHECKED	- E.JG	REVISED	-
		DATE	- 03/31/2023	REVISED	-

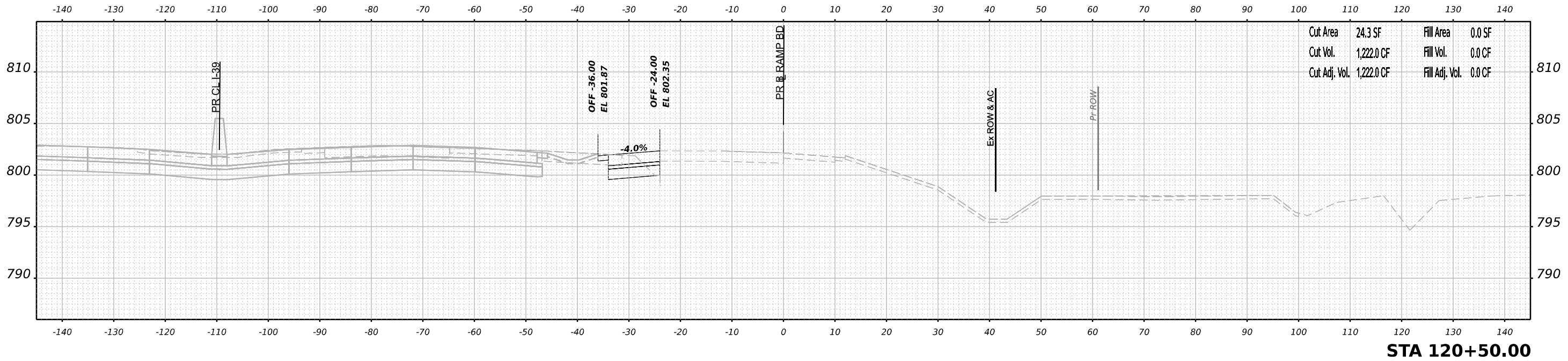
STATE OF ILLINOIS
 DEPARTMENT OF TRANSPORTATION

CROSS SECTIONS
 RAMP BD STAGE 3B

SCALE: N/A SHEET 1 OF 72 SHEETS STA. 119+50.00 TO STA. 119+50.00

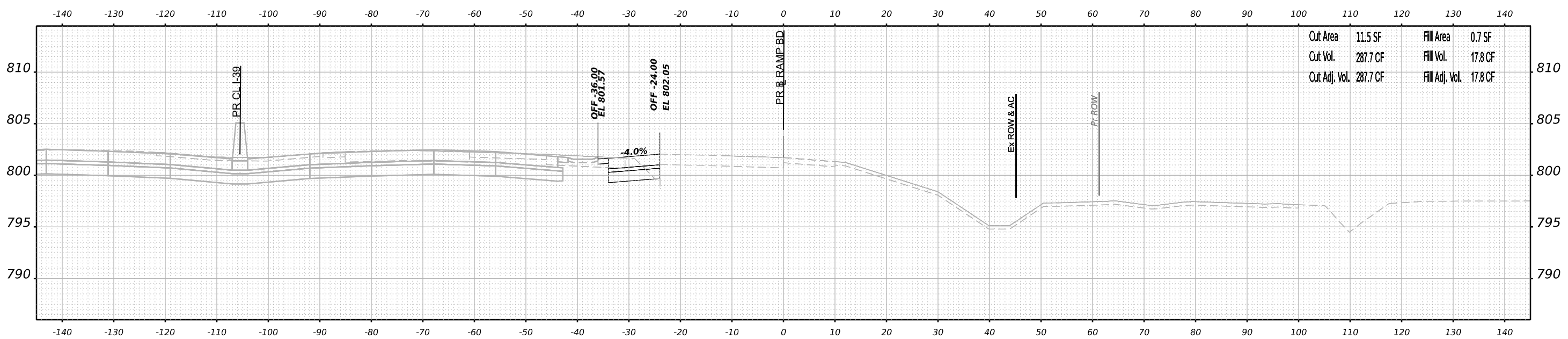
F.A.I. RTE.	SECTION	COUNTY	TOTAL SHEETS	SHEET NO.
39	(201-3)K	WINNEBAGO	2192	1628
			CONTRACT NO. 64B13	
		ILLINOIS	FED. AID PROJECT	

FINAL SURVEY NO.	SURVEYED PLOTTED AREAS CHECKED	BY	DATE
NO.	NO.		



STA 120+50.00

ORIGINAL SURVEY NO.	SURVEYED PLOTTED AREAS CHECKED	BY	DATE
NO.	NO.		



STA 120+00.00

Bowman

18 South LaSalle, Suite 2119
Chicago, IL 60603
312-414-1000
www.bowman.com

USER NAME	= jmiddleton	DESIGNED	- JWM	REVISED	-
PLOT SCALE	= 0.16666633 1/ in.	DRAWN	- JWM	REVISED	-
PLOT DATE	= 3/30/2023	CHECKED	- EJG	REVISED	-
		DATE	- 03/31/2023	REVISED	-

STATE OF ILLINOIS
DEPARTMENT OF TRANSPORTATION

**CROSS SECTIONS
RAMP BD STAGE 3B**

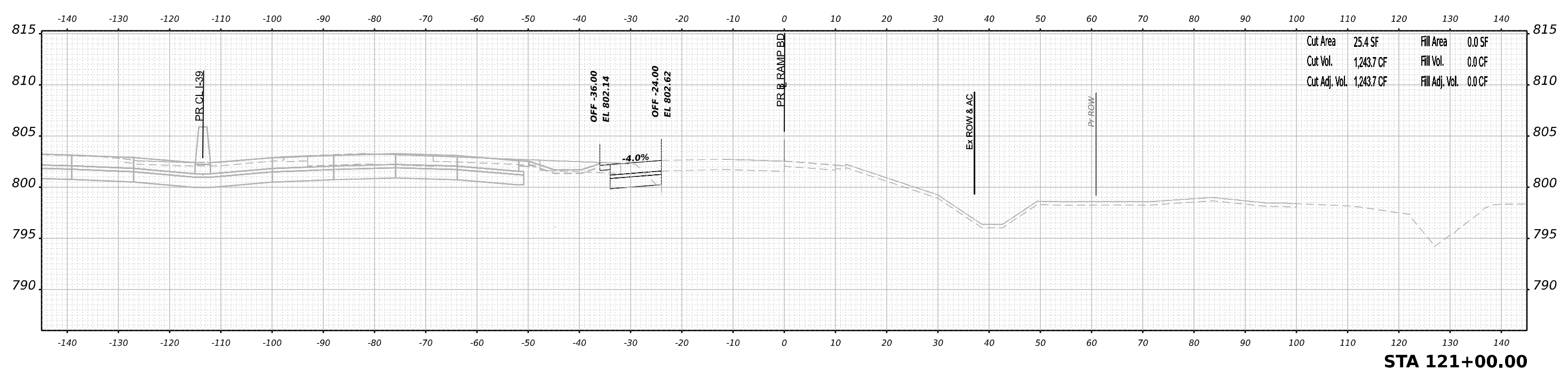
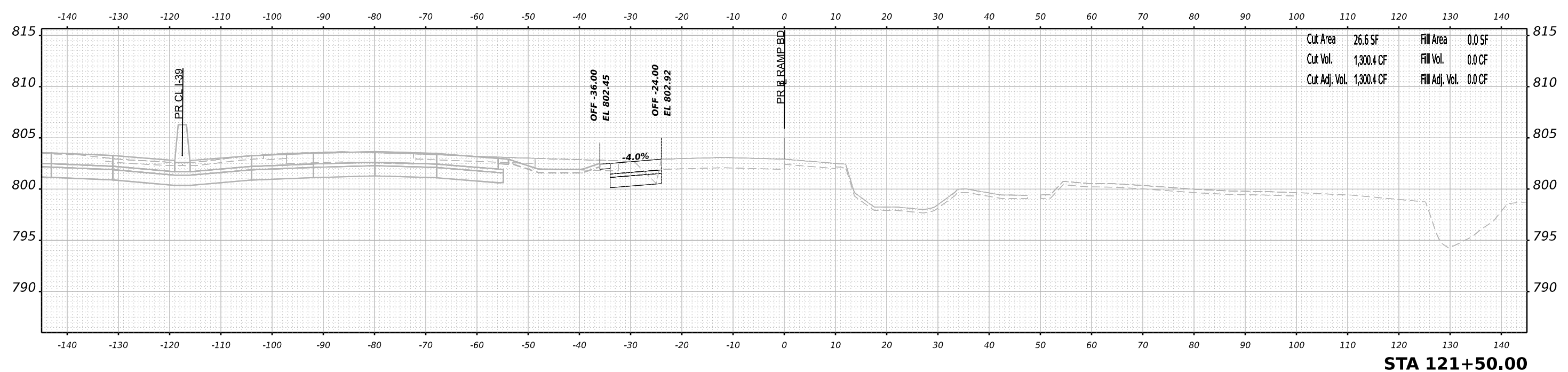
SCALE: N/A	SHEET 2 OF 72 SHEETS	STA. 120+00.00	TO STA. 120+50.00
------------	----------------------	----------------	-------------------

F.A.I. RTE.	SECTION	COUNTY	TOTAL SHEETS	SHEET NO.
39	(201-3)K	WINNEBAGO	2192	1629
CONTRACT NO. 64B13				
ILLINOIS FED. AID PROJECT				

FINAL SURVEY	SURVEYED	BY	DATE
NOTE BOOK	PLOTTED		
NO.	TEMPLATE		
	AREAS		
	CHECKED		

ORIGINAL SURVEY	SURVEYED	BY	DATE
NOTE BOOK	PLOTTED		
NO.	TEMPLATE		
	AREAS		
	CHECKED		

MODEL: PR_ramp60_121+00.00 (Sheet)
 FILE NAME: p:\projects\new\benby.com\benby.com\sheet\4\Documents\1080910800\Eng\Docs\Design\System\InterchangeRamp_BD_Bowman\Cross_Section\121+00.00\Stage3B_BD01.dgn



USER NAME	= jmiddleton	DESIGNED	- JWM	REVISED	-
		DRAWN	- JWM	REVISED	-
PLOT SCALE	= 0.16666633 1/ in.	CHECKED	- EJG	REVISED	-
PLOT DATE	= 3/30/2023	DATE	- 03/31/2023	REVISED	-

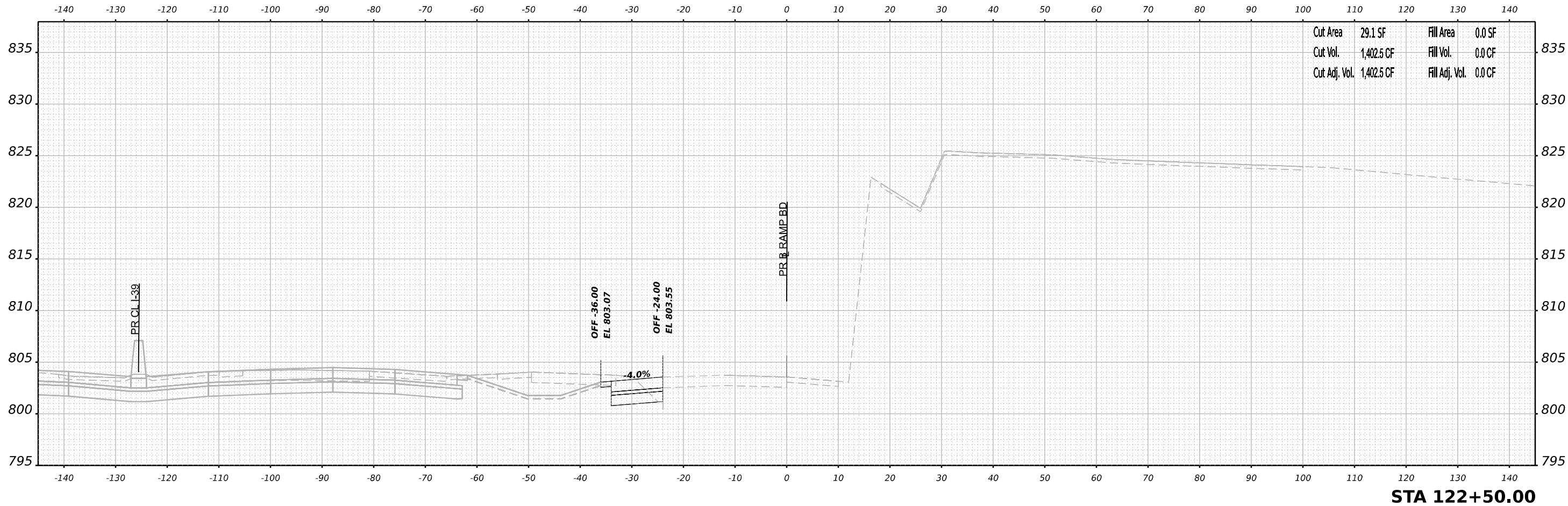
STATE OF ILLINOIS
 DEPARTMENT OF TRANSPORTATION

CROSS SECTIONS
 RAMP BD STAGE 3B

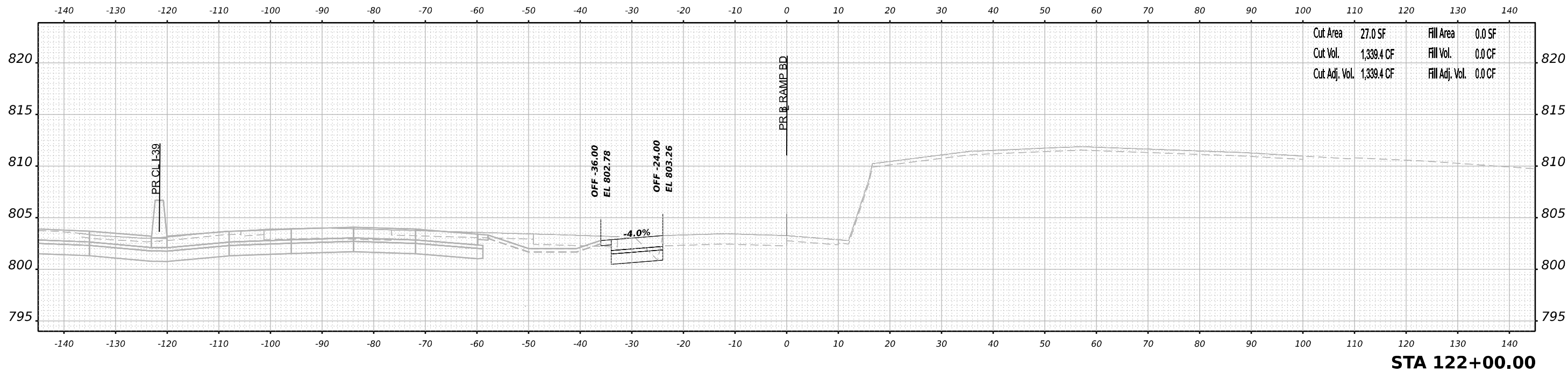
SCALE: N/A SHEET 3 OF 72 SHEETS STA. 121+00.00 TO STA. 121+50.00

F.A.I. RTE.	SECTION	COUNTY	TOTAL SHEETS	SHEET NO.
39	(201-3)K	WINNEBAGO	2192	1630
CONTRACT NO. 64B13				
ILLINOIS FED. AID PROJECT				

FINAL SURVEY NO.	SURVEYED	BY	DATE
NOTE BOOK	PLOTTED		
AREAS CHECKED	TEMPLATE		
	AREAS		
	CHECKED		



ORIGINAL SURVEY NO.	SURVEYED	BY	DATE
NOTE BOOK	PLOTTED		
AREAS CHECKED	TEMPLATE		
	AREAS		
	CHECKED		



MODEL: PR_ramp60_x5_122+00.00 (Sheet)
 FILE NAME: p:\p\reschaw\benby.com\reschaw4\Documents\102009108000\Eng\Docs\Design\System_Exchange\Ramps_BD_Da Bowman\Cross_Sections\22+00\3-Cross-System-Stage3B_BD01.dgn



USER NAME	= jmiddleton	DESIGNED	- JWM	REVISED	-
		DRAWN	- JWM	REVISED	-
PLOT SCALE	= 0.16666633 1/ in.	CHECKED	- EJG	REVISED	-
PLOT DATE	= 3/30/2023	DATE	- 03/31/2023	REVISED	-

STATE OF ILLINOIS
 DEPARTMENT OF TRANSPORTATION

**CROSS SECTIONS
 RAMP BD STAGE 3B**

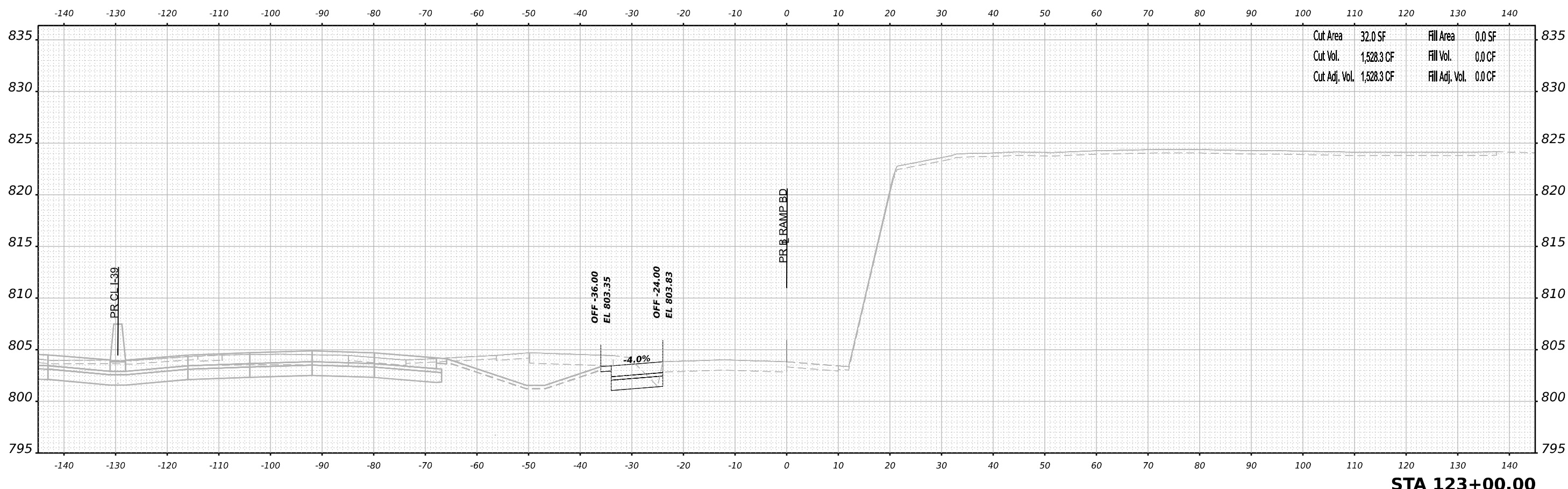
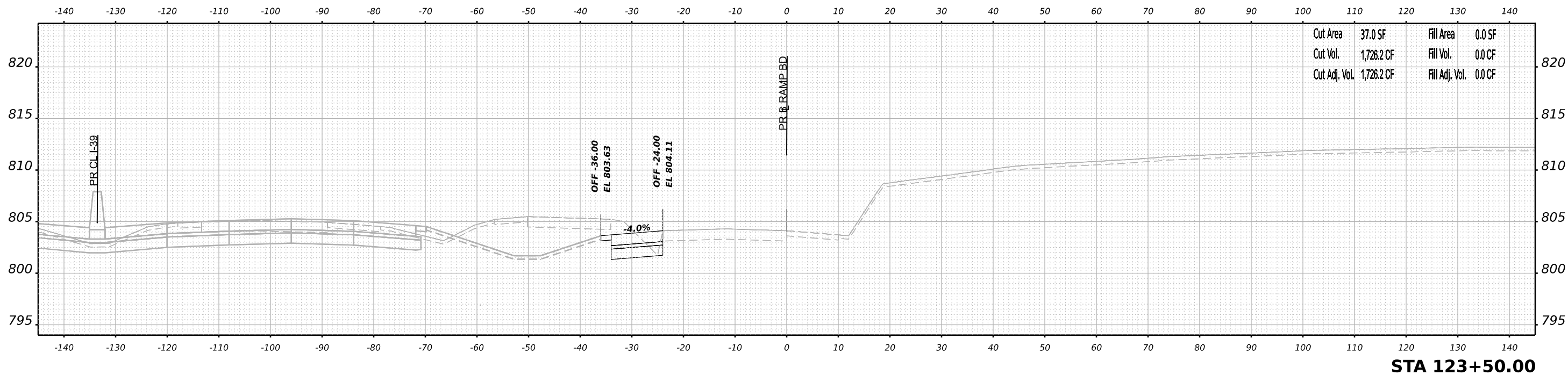
SCALE: N/A SHEET 4 OF 72 SHEETS STA. 122+00.00 TO STA. 122+50.00

F.A.I. RTE.	SECTION	COUNTY	TOTAL SHEETS	SHEET NO.
39	(201-3)K	WINNEBAGO	2192	1631
CONTRACT NO. 64B13				
ILLINOIS FED. AID PROJECT				

FINAL SURVEY	SURVEYED	BY	DATE
NOTE BOOK	PLOTTED		
NO.	TEMPLATE		
	AREAS		
	CHECKED		

ORIGINAL SURVEY	SURVEYED	BY	DATE
NOTE BOOK	PLOTTED		
NO.	TEMPLATE		
	AREAS		
	CHECKED		

MODEL: PR_ramp60_15-123+00.00 (Sheet)
 FILE NAME: p:\work\research\benby.com\benby.com\tech\4\Documents\10209108000\Eng\Docs\Design\System_InterchangeRamp_BD_Dr_Bowman\Cross_Sections\2164813-Cross-Sections\15-Stage3B_BD01.dgn



USER NAME = jmiddleton
 PLOT SCALE = 0.16666633 1/ in.
 PLOT DATE = 3/30/2023

DESIGNED - JWM
 DRAWN - JWM
 CHECKED - EJG
 DATE - 03/31/2023

REVISED -
 REVISED -
 REVISED -
 REVISED -

STATE OF ILLINOIS
 DEPARTMENT OF TRANSPORTATION

CROSS SECTIONS
 RAMP BD STAGE 3B

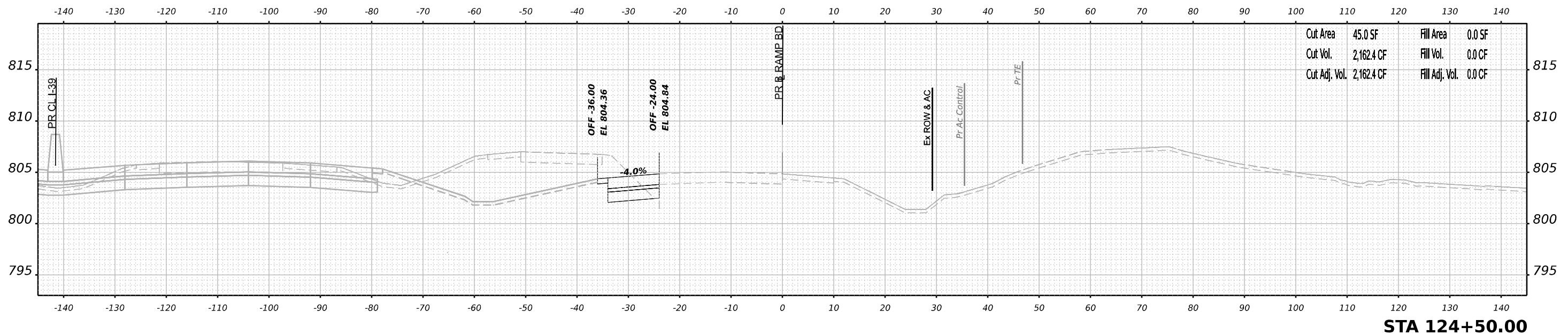
SCALE: N/A SHEET 5 OF 72 SHEETS STA. 123+00.00 TO STA. 123+50.00

F.A.I. RTE.	SECTION	COUNTY	TOTAL SHEETS	SHEET NO.
39	(201-3)K	WINNEBAGO	2192	1632
CONTRACT NO. 64B13				
ILLINOIS FED. AID PROJECT				

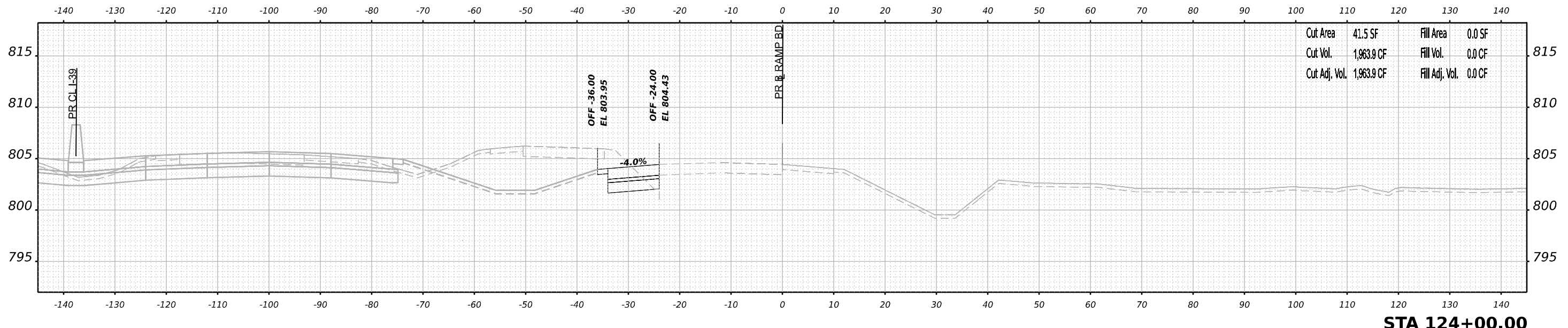
FINAL SURVEY NO.	SURVEYED	BY	DATE
NOTE BOOK	PLOTTED		
AREAS CHECKED	TEMPLATE		
	AREAS		
	CHECKED		

ORIGINAL SURVEY NO.	SURVEYED	BY	DATE
NOTE BOOK	PLOTTED		
AREAS CHECKED	TEMPLATE		
	AREAS		
	CHECKED		

MODEL: PR_ramp60_15-124+00.00 (Sheet)
 FILE NAME: p:\projects\new\benly.com\benly.com\sheet\4\Documents\1080910800\Eng\Docs\Design\System\InterchangeRamps\BD_Dir\Bowman\Cross Sections\264613-Cross-Sections\Stage3B_BD01.dgn



Cut Area	45.0 SF	Fill Area	0.0 SF
Cut Vol.	2,162.4 CF	Fill Vol.	0.0 CF
Cut Adj. Vol.	2,162.4 CF	Fill Adj. Vol.	0.0 CF



Cut Area	41.5 SF	Fill Area	0.0 SF
Cut Vol.	1,963.9 CF	Fill Vol.	0.0 CF
Cut Adj. Vol.	1,963.9 CF	Fill Adj. Vol.	0.0 CF



USER NAME	= jmiddleton	DESIGNED	- JWM	REVISED	-
PLOT SCALE	= 0.16666633 1/ in.	DRAWN	- JWM	REVISED	-
PLOT DATE	= 3/30/2023	CHECKED	- EJJ	REVISED	-
		DATE	- 03/31/2023	REVISED	-

STATE OF ILLINOIS
DEPARTMENT OF TRANSPORTATION

CROSS SECTIONS
RAMP BD STAGE 3B

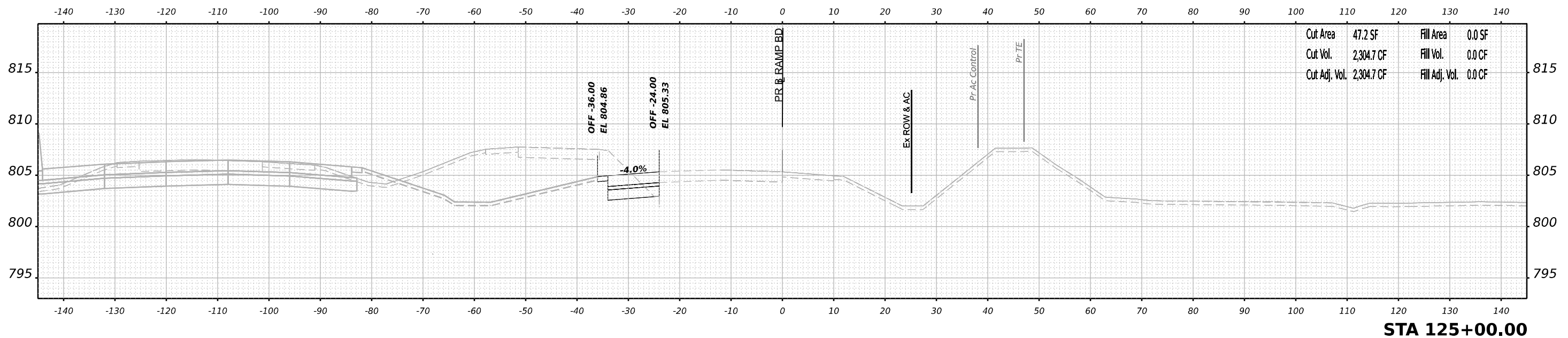
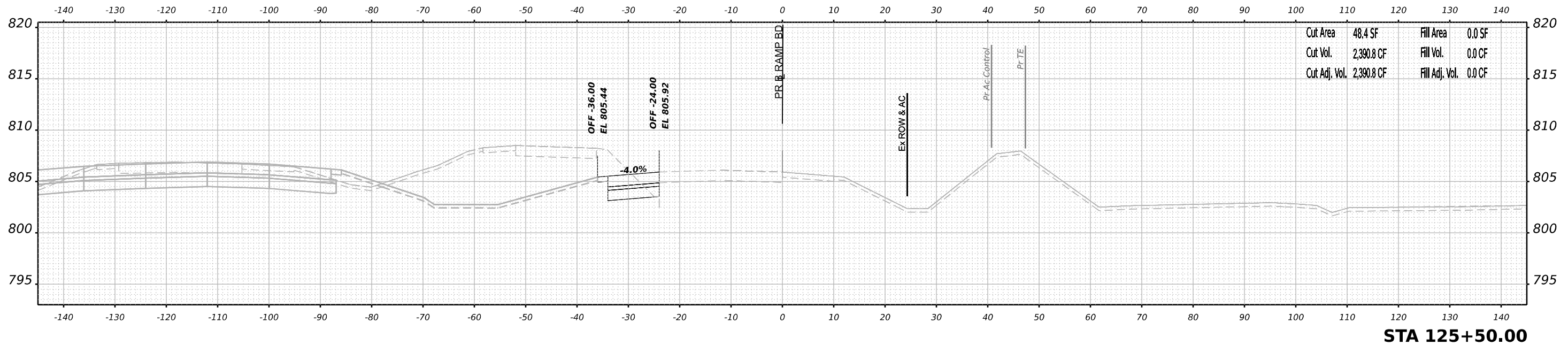
SCALE: N/A SHEET 6 OF 72 SHEETS STA. 124+00.00 TO STA. 124+50.00

F.A.I. RTE.	SECTION	COUNTY	TOTAL SHEETS	SHEET NO.
39	(201-3)K	WINNEBAGO	2192	1633
CONTRACT NO. 64B13				
ILLINOIS FED. AID PROJECT				

FINAL SURVEY	SURVEYED	BY	DATE
NOTE BOOK	PLOTTED		
NO.	TEMPLATE		
	AREAS CHECKED		

ORIGINAL SURVEY	SURVEYED	BY	DATE
NOTE BOOK	PLOTTED		
NO.	TEMPLATE		
	AREAS CHECKED		

MODEL: Pr_RampBd_V5 - 125+00.00 (Sheet)
 FILE NAME: p:\work\2023\108000\Eng\Drawings\System_InterchangeRamp_BD_Dr_Bowman\Cross_Section\125+00.00\125+00.00.dgn



USER NAME	= jmiddleton	DESIGNED	- JWM	REVISED	-
		DRAWN	- JWM	REVISED	-
PLOT SCALE	= 0.16666633 1/ in.	CHECKED	- EJG	REVISED	-
PLOT DATE	= 3/30/2023	DATE	- 03/31/2023	REVISED	-

STATE OF ILLINOIS
DEPARTMENT OF TRANSPORTATION

CROSS SECTIONS
RAMP BD STAGE 3B

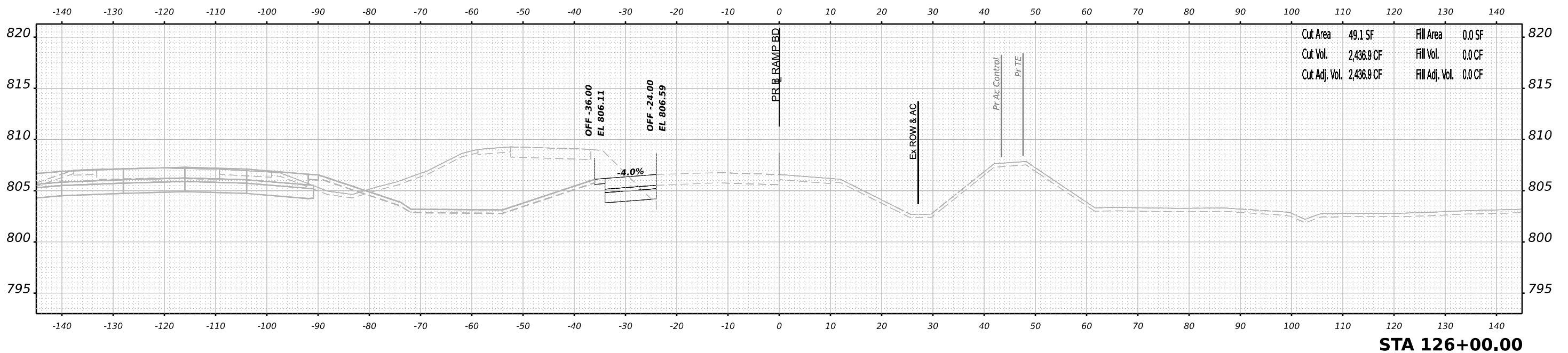
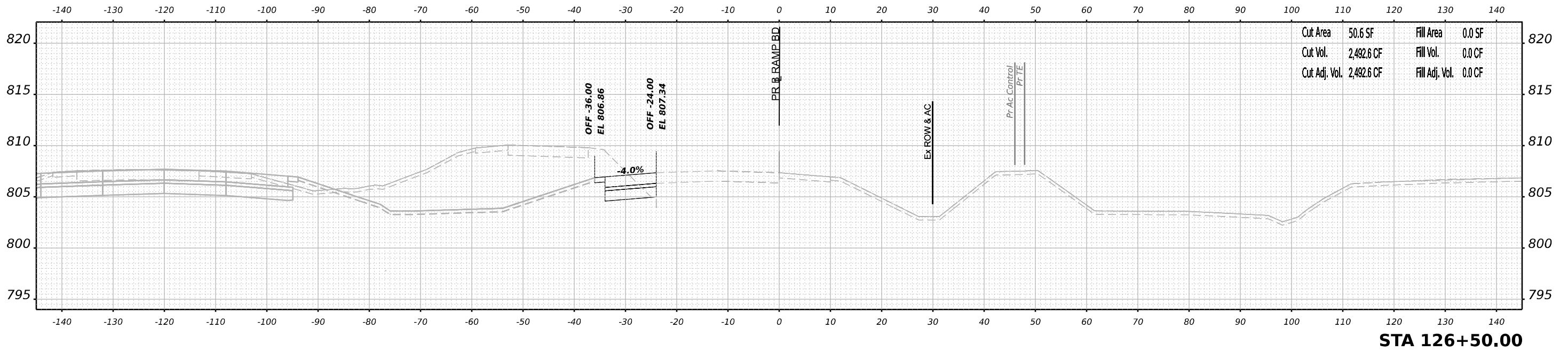
SCALE: N/A SHEET 7 OF 72 SHEETS STA. 125+00.00 TO STA. 125+50.00

F.A.I. RTE.	SECTION	COUNTY	TOTAL SHEETS	SHEET NO.
39	(201-3)K	WINNEBAGO	2192	1634
CONTRACT NO. 64B13				
ILLINOIS FED. AID PROJECT				

FINAL SURVEY NO.	SURVEYED PLOTTED TEMPLATE AREAS CHECKED	BY	DATE

ORIGINAL SURVEY NO.	SURVEYED PLOTTED TEMPLATE AREAS CHECKED	BY	DATE

MODEL: P:_ramp\65_126+00.00 (Sheet)
 FILE NAME: p:_ramp\65_126+00.00 (Sheet)\Documents\1060910800.00\Eng_Docs\Design\System_InterchangeRamp_BD_Dr\Bowman\Cross_Sections\264013-Cross\Sta\65-Stage3B_BD01.dgn



USER NAME	= jmiddleton	DESIGNED	- JWM	REVISED	-
DRAWN	- JWM	CHECKED	- EJK	REVISED	-
PLOT SCALE	= 0.16666633 1/ in.	DATE	- 03/31/2023	REVISED	-
PLOT DATE	= 3/30/2023				

STATE OF ILLINOIS
DEPARTMENT OF TRANSPORTATION

**CROSS SECTIONS
RAMP BD STAGE 3B**

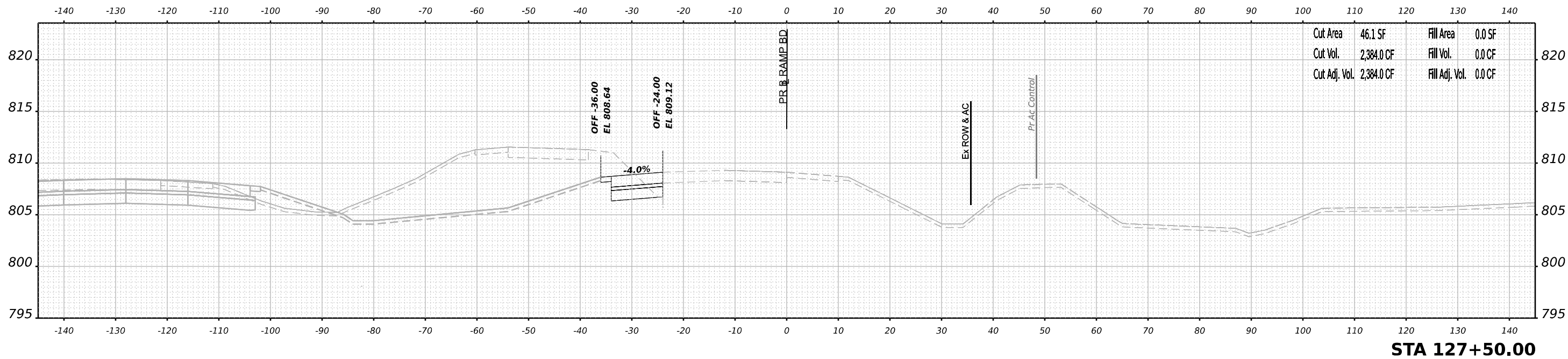
SCALE: N/A SHEET 8 OF 72 SHEETS STA. 126+00.00 TO STA. 126+50.00

F.A.I. RTE.	SECTION	COUNTY	TOTAL SHEETS	SHEET NO.
39	(201-3)K	WINNEBAGO	2192	1635
CONTRACT NO. 64B13				
ILLINOIS FED. AID PROJECT				

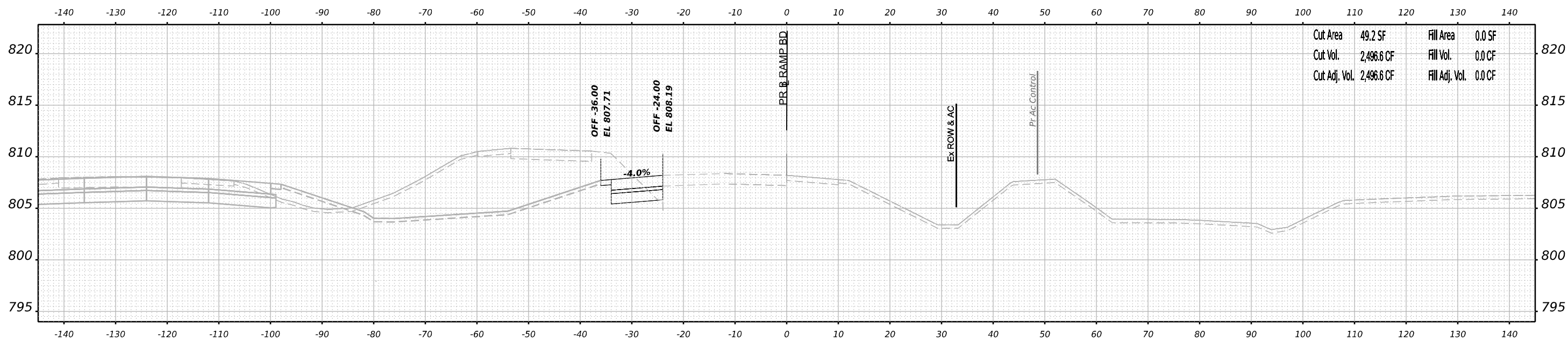
DATE	
BY	
FINAL SURVEY	SURVEYED
NOTE BOOK	PLOTTED
NO.	TEMPLATE
	AREAS
	CHECKED

DATE	
BY	
ORIGINAL SURVEY	SURVEYED
NOTE BOOK	PLOTTED
NO.	TEMPLATE
	AREAS
	CHECKED

MODEL: P:_ramp\65_127+00.00 (Sheet)
 FILE NAME: p:_ramp\65_127+00.00 (Sheet)\Cross Sections\2024\03\3-Cross-Sections-Stage3B_BD01.dgn
 C:\Users\jmiddleton\Documents\1080910800\Eng\Docs\Design\System_Exchange\Ramp_BD_01_Bowman\Cross Sections\2024\03\3-Cross-Sections-Stage3B_BD01.dgn



STA 127+50.00



STA 127+00.00



USER NAME = jmiddleton
 PLOT SCALE = 0.16666633 1/ in.
 PLOT DATE = 3/30/2023

DESIGNED - JWM
 DRAWN - JWM
 CHECKED - E.JG
 DATE - 03/31/2023

REVISED -
 REVISED -
 REVISED -
 REVISED -

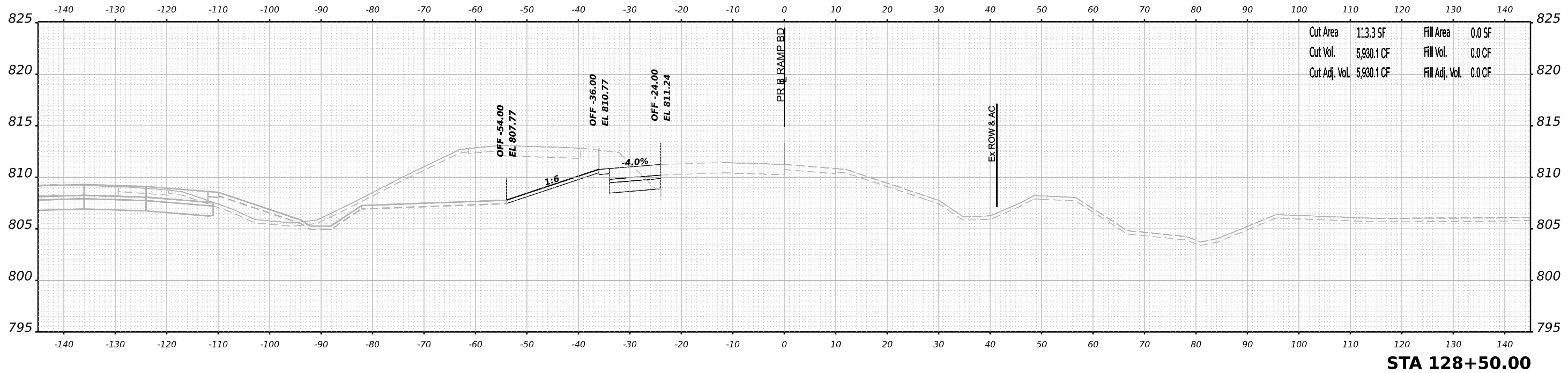
STATE OF ILLINOIS
 DEPARTMENT OF TRANSPORTATION

CROSS SECTIONS
 RAMP BD STAGE 3B

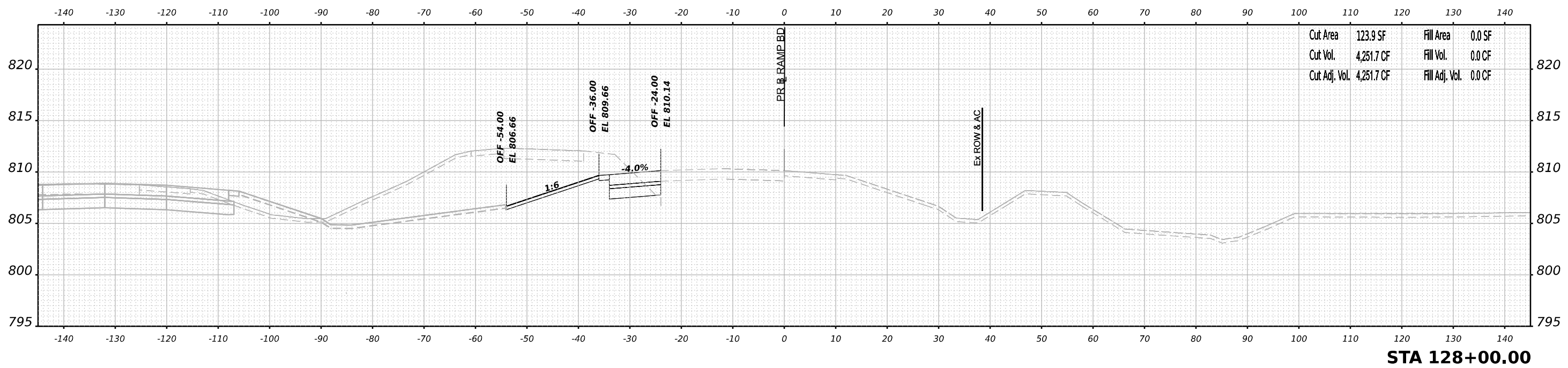
SCALE: N/A SHEET 9 OF 72 SHEETS STA. 127+00.00 TO STA. 127+50.00

F.A.I. RTE.	SECTION	COUNTY	TOTAL SHEETS	SHEET NO.
39	(201-3)K	WINNEBAGO	2192	1636
CONTRACT NO. 64B13				
ILLINOIS FED. AID PROJECT				

FINAL SURVEY NO.	SURVEYED BY	DATE



ORIGINAL SURVEY NO.	SURVEYED BY	DATE



MODEL: PR_RampBd_V5_128-00.00 (Sheet)
 FILE NAME: p:\data\cadd\ibm\com\ibm\cadd\4\Documents\1090910800\Eng\Docs\Design\System_InterchangeRamp_BD_Dr_Bowman\Cross_Sections\244813-Cross-Sections-Stage3B_BD01.dgn



USER NAME = jmiddleton	DESIGNED - JWM	REVISED -
	DRAWN - JWM	REVISED -
PLOT SCALE = 0.16666633 1/16	CHECKED - EJG	REVISED -
PLOT DATE = 3/30/2023	DATE - 03/31/2023	REVISED -

STATE OF ILLINOIS
 DEPARTMENT OF TRANSPORTATION

CROSS SECTIONS
 RAMP BD STAGE 3B

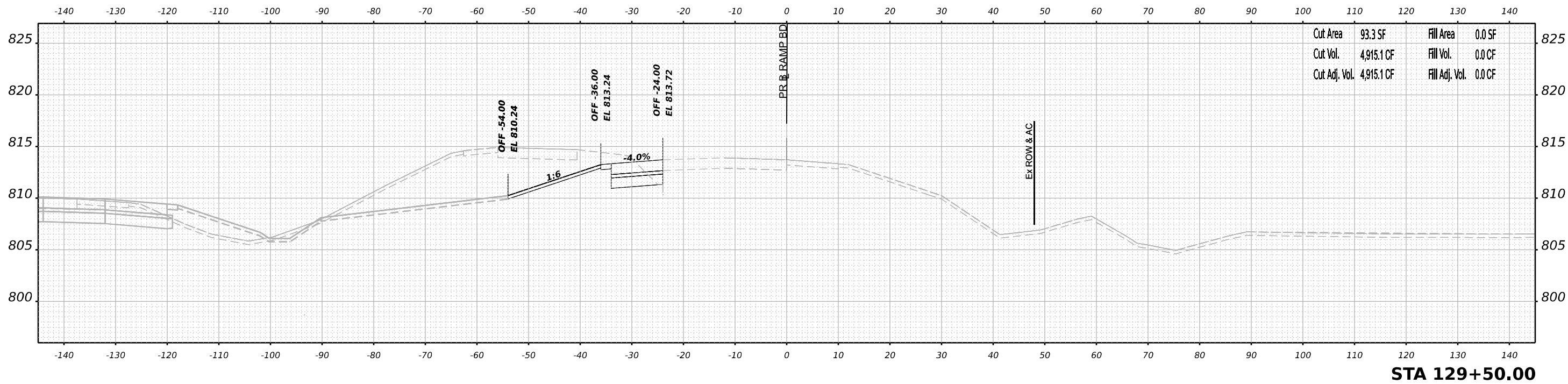
SCALE: N/A SHEET 10 OF 72 SHEETS STA. 128+00.00 TO STA. 128+50.00

F.A.I. RTE.	SECTION	COUNTY	TOTAL SHEETS	SHEET NO.
39	(201-3)K	WINNEBAGO	2192	1637
			CONTRACT NO. 64B13	
			ILLINOIS FED. AID PROJECT	

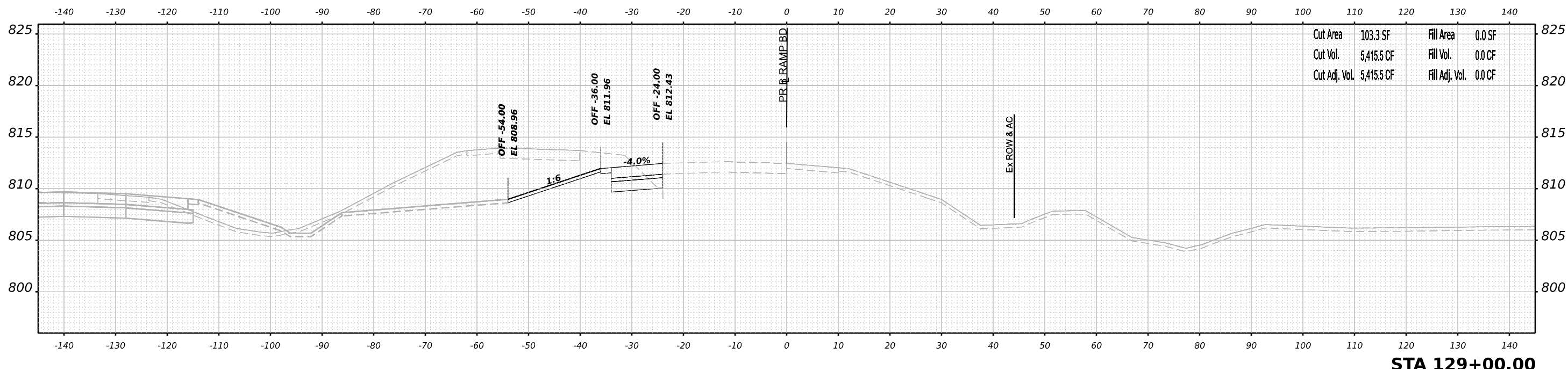
DATE	
BY	
FINAL SURVEY	SURVEYED
NOTE BOOK	PLOTTED
NO.	TEMPLATE
	AREAS
	CHECKED

DATE	
BY	
ORIGINAL SURVEY	SURVEYED
NOTE BOOK	PLOTTED
NO.	TEMPLATE
	AREAS
	CHECKED

MODEL: P:_ramp\65_129+00.00 (Sheet)
 FILE NAME: p:_ramp\65_129+00.00 (Sheet)\Documents\1080910800\Eng\Drawings\System\InterchangeRamps_BD_Da Bowman\Cross Sections\214613-CrossSection\3-Stage3B_BD01.dgn



STA 129+50.00



STA 129+00.00



USER NAME	= jmiddleton
PLOT SCALE	= 0.16666633 1/ in.
PLOT DATE	= 3/30/2023

DESIGNED	- JWM
DRAWN	- JWM
CHECKED	- EJG
DATE	- 03/31/2023

REVISED	-
REVISED	-
REVISED	-
REVISED	-

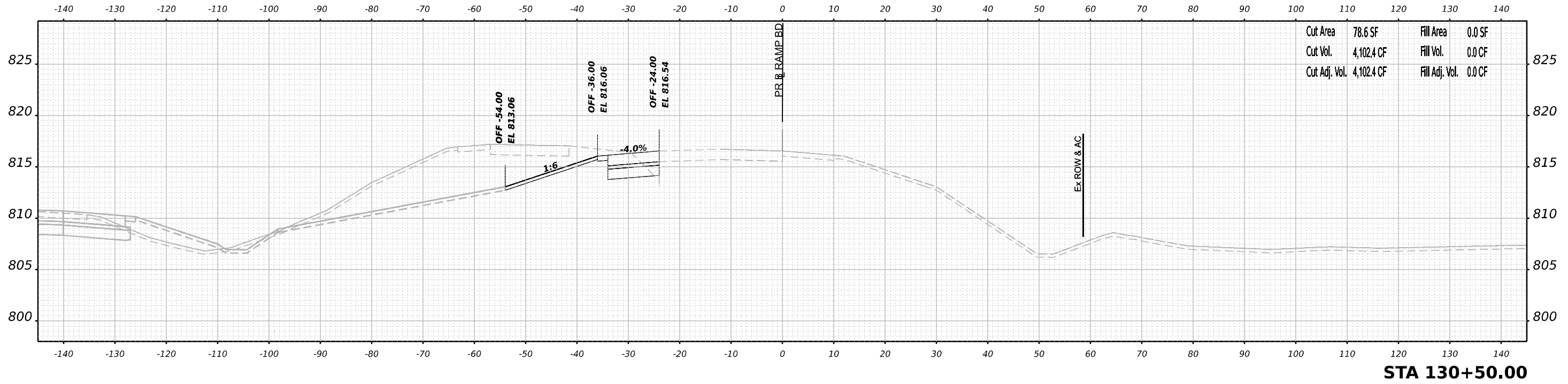
STATE OF ILLINOIS
DEPARTMENT OF TRANSPORTATION

**CROSS SECTIONS
RAMP BD STAGE 3B**

SCALE: N/A SHEET 11 OF 72 SHEETS STA. 129+00.00 TO STA. 129+50.00

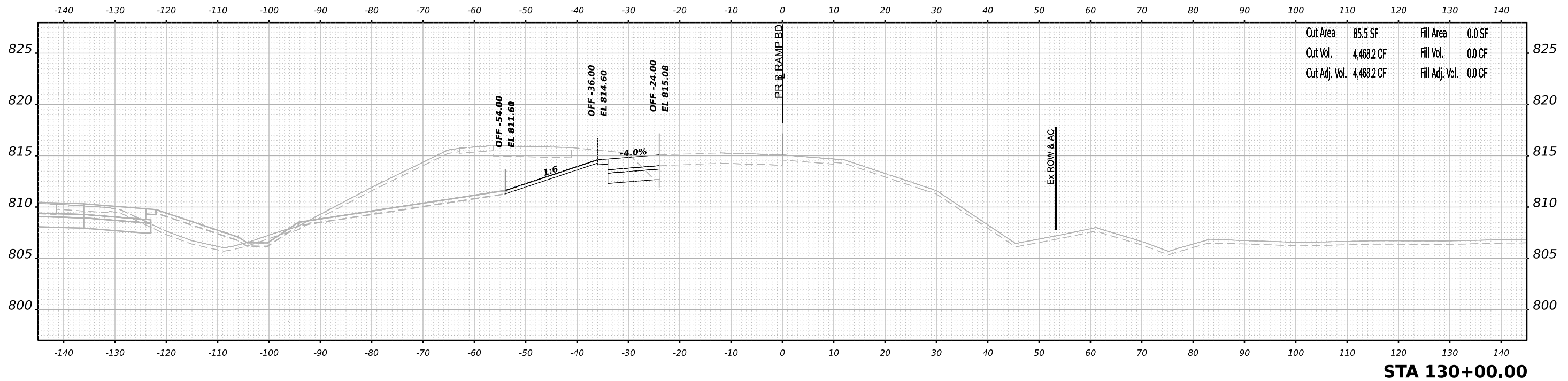
F.A.I. RTE.	SECTION	COUNTY	TOTAL SHEETS	SHEET NO.
39	(201-3)K	WINNEBAGO	2192	1638
CONTRACT NO. 64B13				
ILLINOIS FED. AID PROJECT				

BY	DATE
FINAL SURVEY	SURVEYED
NOTE BOOK	PLOTTED
NO.	TEMPLATE
	AREAS CHECKED



STA 130+50.00

BY	DATE
ORIGINAL SURVEY	SURVEYED
NOTE BOOK	PLOTTED
NO.	TEMPLATE
	AREAS CHECKED



STA 130+00.00



USER NAME = jmiddleton	DESIGNED - JWM	REVISED -
PLOT SCALE = 0.16666633 1/ in.	DRAWN - JWM	REVISED -
PLOT DATE = 3/30/2023	CHECKED - E.JG	REVISED -
	DATE - 03/31/2023	REVISED -

STATE OF ILLINOIS
DEPARTMENT OF TRANSPORTATION

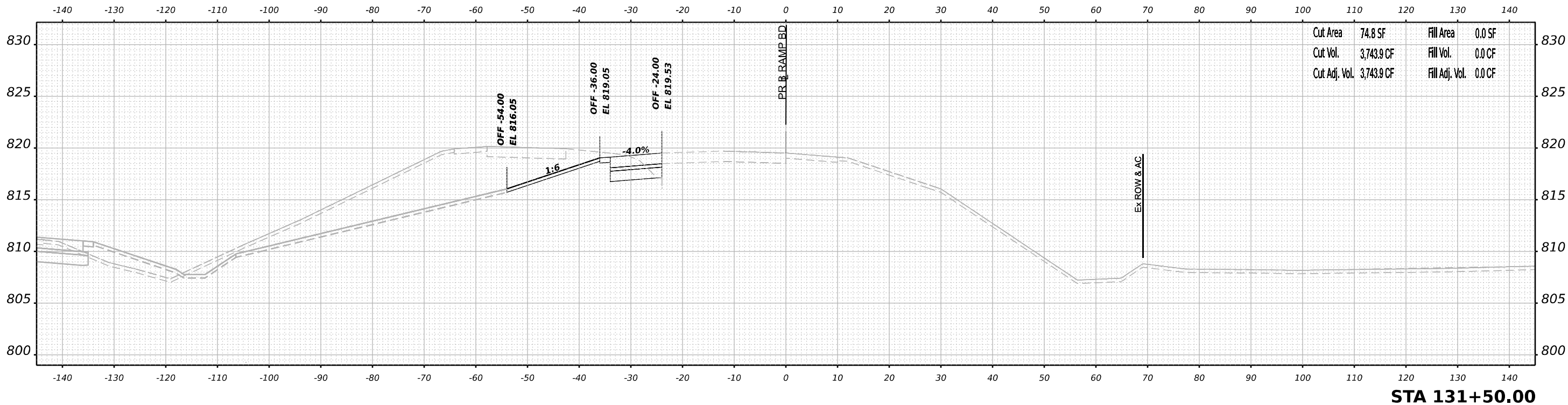
CROSS SECTIONS
RAMP BD STAGE 3B

SCALE: N/A SHEET 12 OF 72 SHEETS STA. 130+00.00 TO STA. 130+50.00

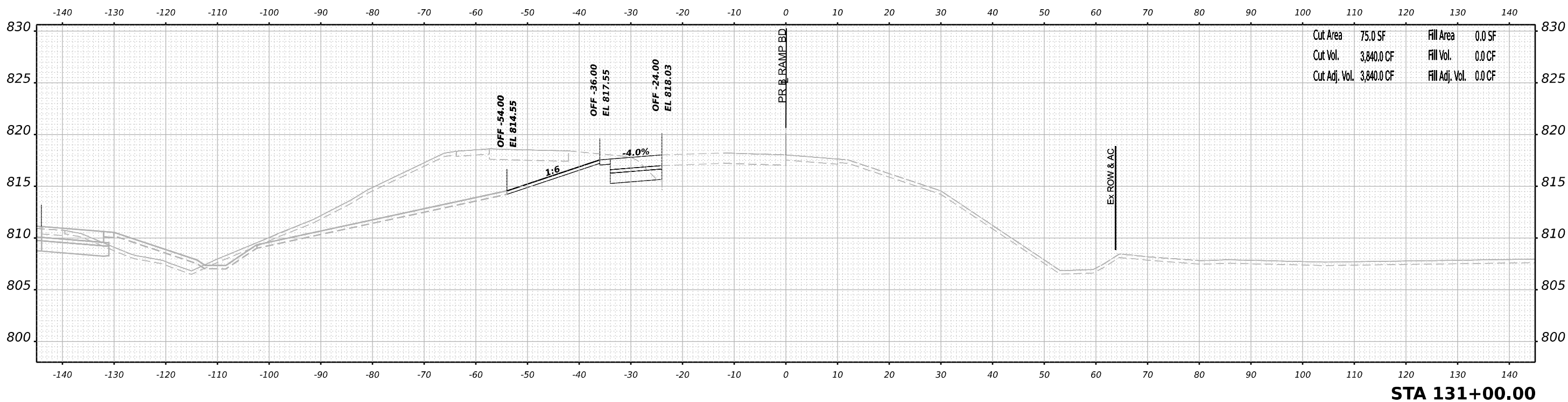
F.A.I. RTE.	SECTION	COUNTY	TOTAL SHEETS	SHEET NO.
39	(201-3)K	WINNEBAGO	2192	1639
CONTRACT NO. 64B13				
ILLINOIS FED. AID PROJECT				

MODEL: PR_RampBD_130-00.00 (Sheet)
FILE NAME: p:\projects\winnebago\2020\10800000\Eng\Drawings\System_Exchange\Ramp_BD_Dir\Bowman\Cross_Sections\202010800000\Cross_Sections\130+00.00.dgn

DATE	
BY	
FINAL SURVEY	SURVEYED
NOTE BOOK	PLOTTED
NO.	TEMPLATE
	AREAS
	CHECKED



DATE	
BY	
ORIGINAL SURVEY	SURVEYED
NOTE BOOK	PLOTTED
NO.	TEMPLATE
	AREAS
	CHECKED



MODEL: PR_ramp60_131-131-00.00 (Sheet)
 FILE NAME: p:\projects\2023\131-131-00.00\Drawings\131-131-00.00\Drawings\131-131-00.00\Drawings\131-131-00.00.dwg



USER NAME	= jmiddleton	DESIGNED	- JWM	REVISED	-
		DRAWN	- JWM	REVISED	-
PLOT SCALE	= 0.16666633 1/ in.	CHECKED	- EJG	REVISED	-
PLOT DATE	= 3/30/2023	DATE	- 03/31/2023	REVISED	-

STATE OF ILLINOIS
 DEPARTMENT OF TRANSPORTATION

CROSS SECTIONS
 RAMP BD STAGE 3B

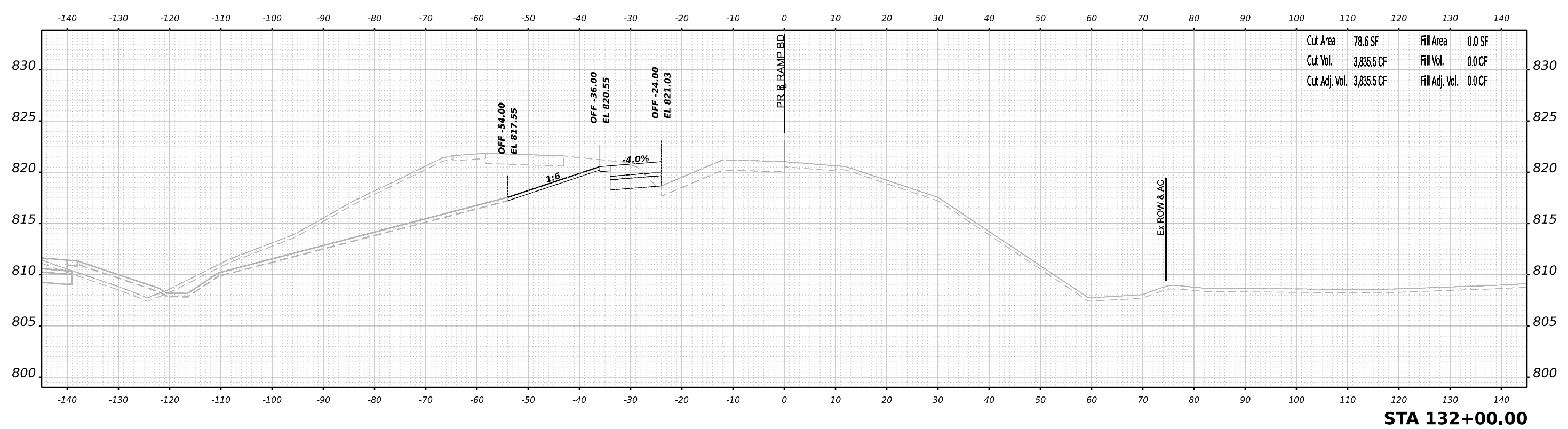
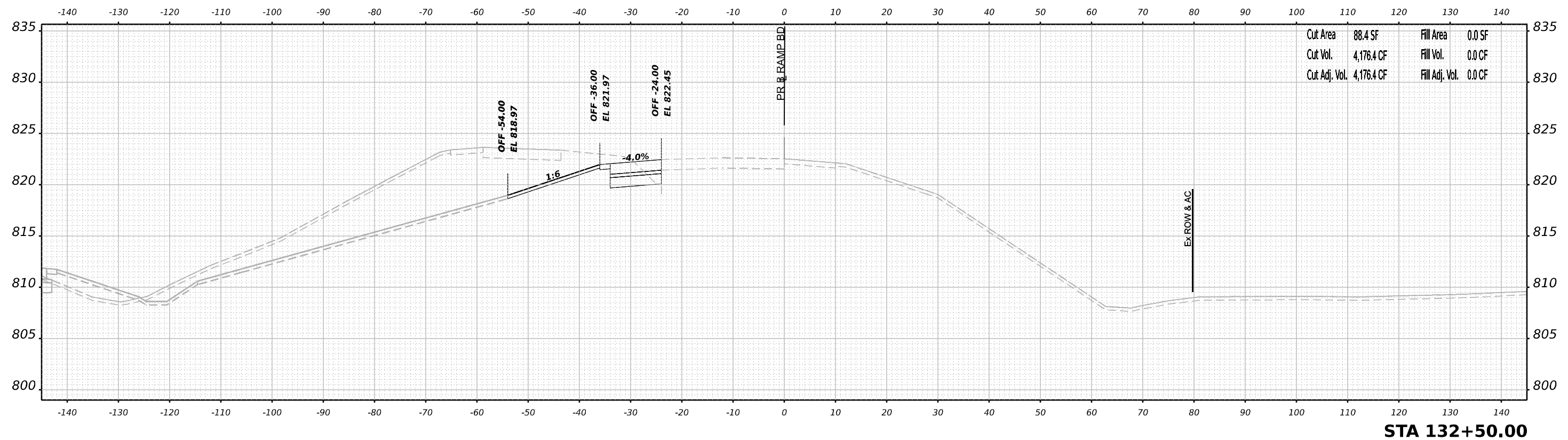
SCALE: N/A SHEET 13 OF 72 SHEETS STA. 131+00.00 TO STA. 131+50.00

F.A.I. RTE.	SECTION	COUNTY	TOTAL SHEETS	SHEET NO.
39	(201-3)K	WINNEBAGO	2192	1640
CONTRACT NO. 64B13				
ILLINOIS FED. AID PROJECT				

DATE	
BY	
FINAL SURVEY	SURVEYED
NOTE BOOK	PLOTTED
NO.	TEMPLATE
	AREAS
	CHECKED

DATE	
BY	
ORIGINAL SURVEY	SURVEYED
NOTE BOOK	PLOTTED
NO.	TEMPLATE
	AREAS
	CHECKED

MODEL: PR_ramp60_132-00.00 (Sheet)
 FILE NAME: p:\projects\new\benetech\4\Documents\1080910800.00\Eng_Docs\Design\System_InterchangeRamp_BD_Dr_Bowman\Cross_Sections\264813-CrossSection-Stage3B_BD01.dgn



USER NAME	= jmiddleton	DESIGNED	- JWM	REVISED	-
		DRAWN	- JWM	REVISED	-
PLOT SCALE	= 0.16666633 1/ in.	CHECKED	- EJG	REVISED	-
PLOT DATE	= 3/30/2023	DATE	- 03/31/2023	REVISED	-

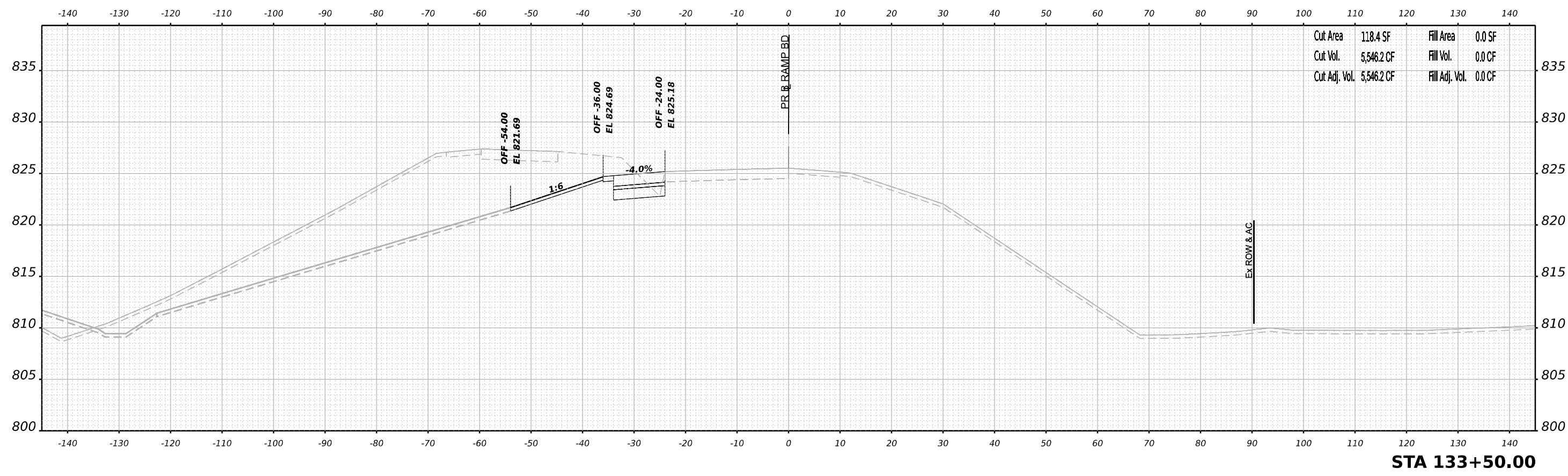
STATE OF ILLINOIS
 DEPARTMENT OF TRANSPORTATION

CROSS SECTIONS
 RAMP BD STAGE 3B

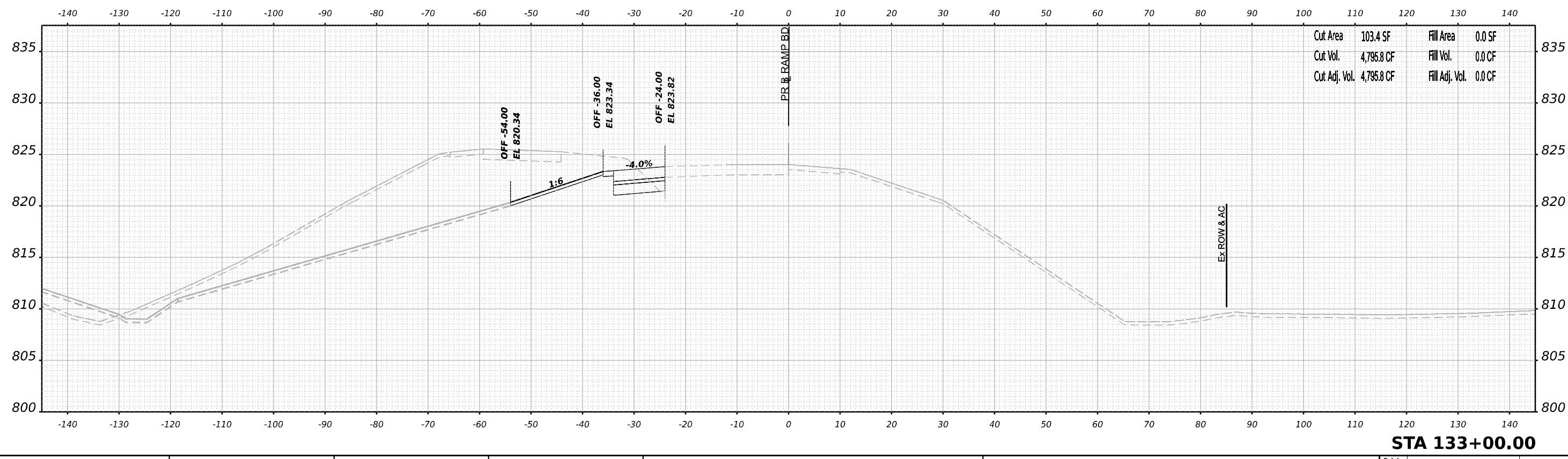
SCALE: N/A SHEET 14 OF 72 SHEETS STA. 132+00.00 TO STA. 132+50.00

F.A.I. RTE.	SECTION	COUNTY	TOTAL SHEETS	SHEET NO.
39	(201-3)K	WINNEBAGO	2192	1641
CONTRACT NO. 64B13				
ILLINOIS FED. AID PROJECT				

FINAL SURVEY NO.	SURVEYED	DATE
	PLOTTED	
	TEMPLATE	
	NOTE BOOK	
	AREAS CHECKED	



ORIGINAL SURVEY NO.	SURVEYED	DATE
	PLOTTED	
	TEMPLATE	
	NOTE BOOK	
	AREAS CHECKED	



MODEL: PR_RampBD_V5_133+00.00 (Sheet)
 FILE NAME: p:\p\reschaw\dwg\cometech\m4\Documents\1020910800\Eng\Docs\Design\System_Exchange\Ramp_BD_Dr_Bowman\Cross_Sections\214613-Cross-Sections-Stage3B_BD01.dgn



USER NAME	= jmiddleton	DESIGNED	- JWM	REVISED	-
		DRAWN	- JWM	REVISED	-
PLOT SCALE	= 0.16666633 1/ in.	CHECKED	- EJG	REVISED	-
PLOT DATE	= 3/30/2023	DATE	- 03/31/2023	REVISED	-

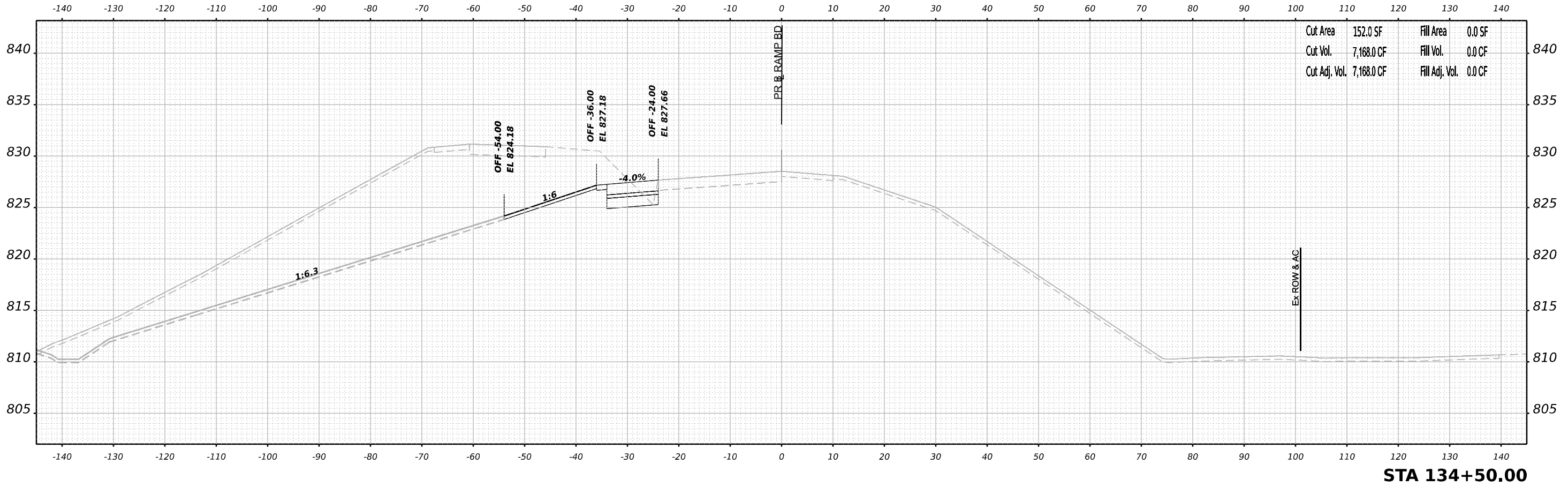
STATE OF ILLINOIS
DEPARTMENT OF TRANSPORTATION

**CROSS SECTIONS
RAMP BD STAGE 3B**

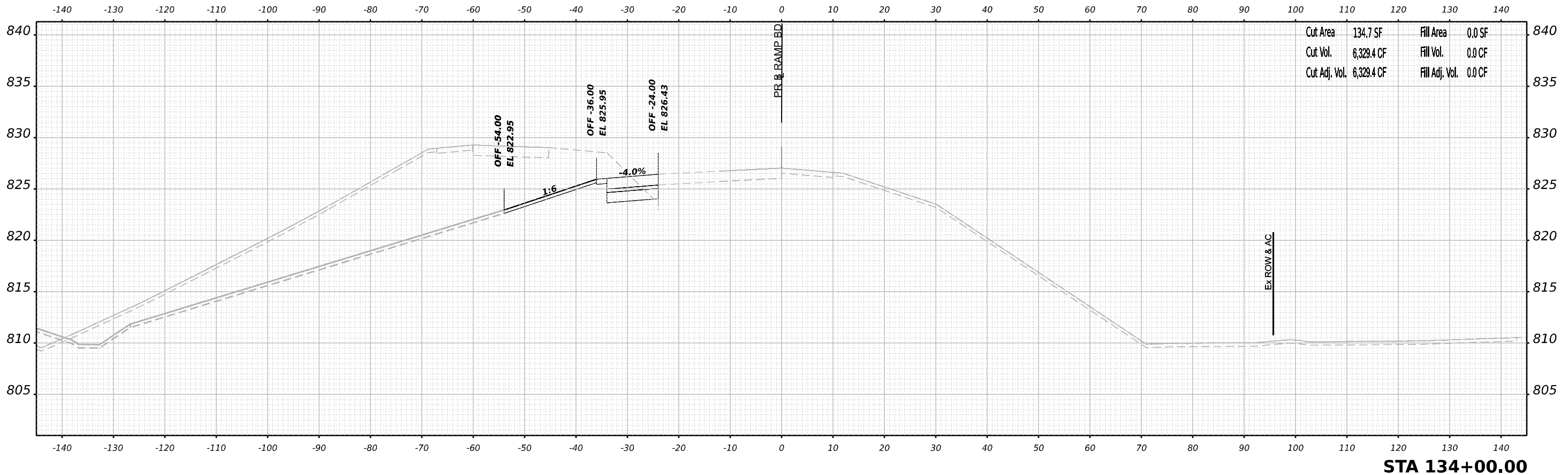
SCALE: N/A SHEET 15 OF 72 SHEETS STA. 133+00.00 TO STA. 133+50.00

F.A.I. RTE.	SECTION	COUNTY	TOTAL SHEETS	SHEET NO.
39	(201-3)K	WINNEBAGO	2192	1642
CONTRACT NO. 64B13				
ILLINOIS FED. AID PROJECT				

FINAL SURVEY NO.	SURVEYED	DATE
NOTE BOOK	PLOTTED	BY
AREAS CHECKED	TEMPLATE	
	AREAS	



ORIGINAL SURVEY NO.	SURVEYED	DATE
NOTE BOOK	PLOTTED	BY
AREAS CHECKED	TEMPLATE	
	AREAS	



MODEL: PR_ramp60_V5-134+00.00 (Sheet)
 FILE NAME: jmiddleton\bowman\projects\2023\10800000\Eng\Drawings\System\InterchangeRamp_BD_Dr_Bowman\Cross_Sections\2144033-Cross-Sections-Stage3B_BD01.dgn



USER NAME	= jmiddleton	DESIGNED	- JWM	REVISED	-
PLOT SCALE	= 0.16666633 1/ in.	DRAWN	- JWM	REVISED	-
PLOT DATE	= 3/30/2023	CHECKED	- EJG	REVISED	-
		DATE	- 03/31/2023	REVISED	-

STATE OF ILLINOIS
 DEPARTMENT OF TRANSPORTATION

CROSS SECTIONS
 RAMP BD STAGE 3B

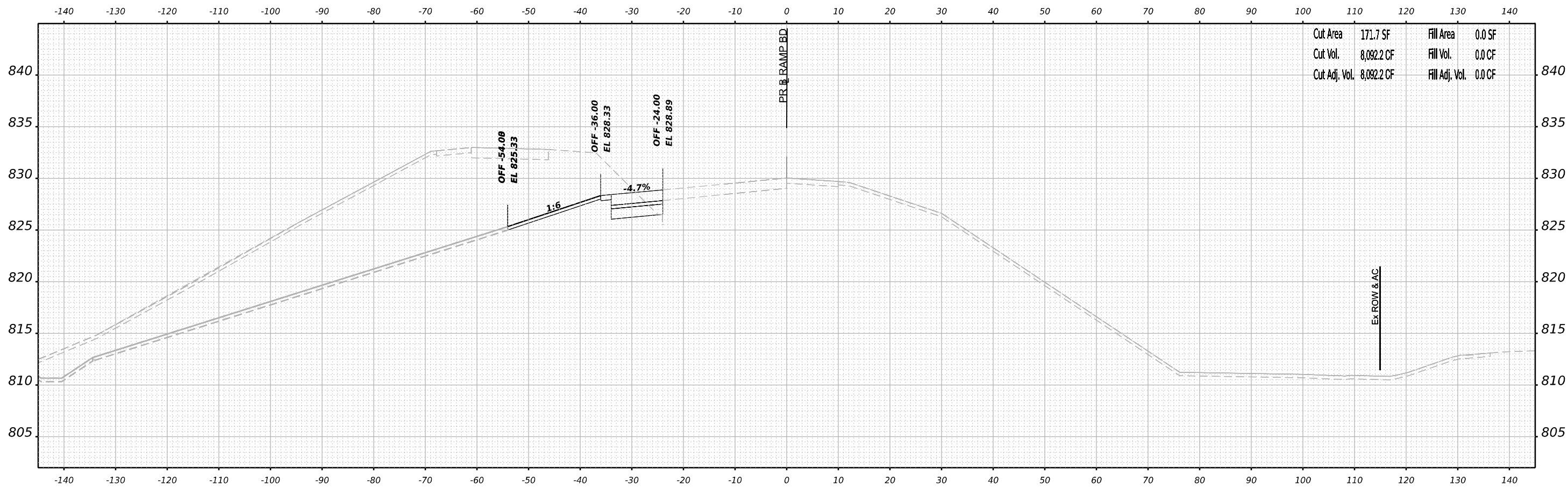
SCALE: N/A SHEET 16 OF 72 SHEETS STA. 134+00.00 TO STA. 134+50.00

F.A.I. RTE.	SECTION	COUNTY	TOTAL SHEETS	SHEET NO.
39	(201-3)K	WINNEBAGO	2192	1643
CONTRACT NO. 64B13				
ILLINOIS FED. AID PROJECT				

FINAL SURVEY NO.	SURVEYED	BY	DATE
	NOTED		
	PLOTTED		
	TEMPLATE		
	AREAS		
	CHECKED		

ORIGINAL SURVEY NO.	SURVEYED	BY	DATE
	NOTED		
	PLOTTED		
	TEMPLATE		
	AREAS		
	CHECKED		

MODEL: P:_ramp\64_135-100.00 (Sheet)
 FILE NAME: p:_ramp\64_135-100.00 (Sheet).dgn



STA 135+00.00



USER NAME	= jmiddleton	DESIGNED	- JWM	REVISED	-
PLOT SCALE	= 0.16666633 1/ in.	DRAWN	- JWM	REVISED	-
PLOT DATE	= 3/30/2023	CHECKED	- EJG	REVISED	-
		DATE	- 03/31/2023	REVISED	-

STATE OF ILLINOIS
 DEPARTMENT OF TRANSPORTATION

**CROSS SECTIONS
 RAMP BD STAGE 3B**

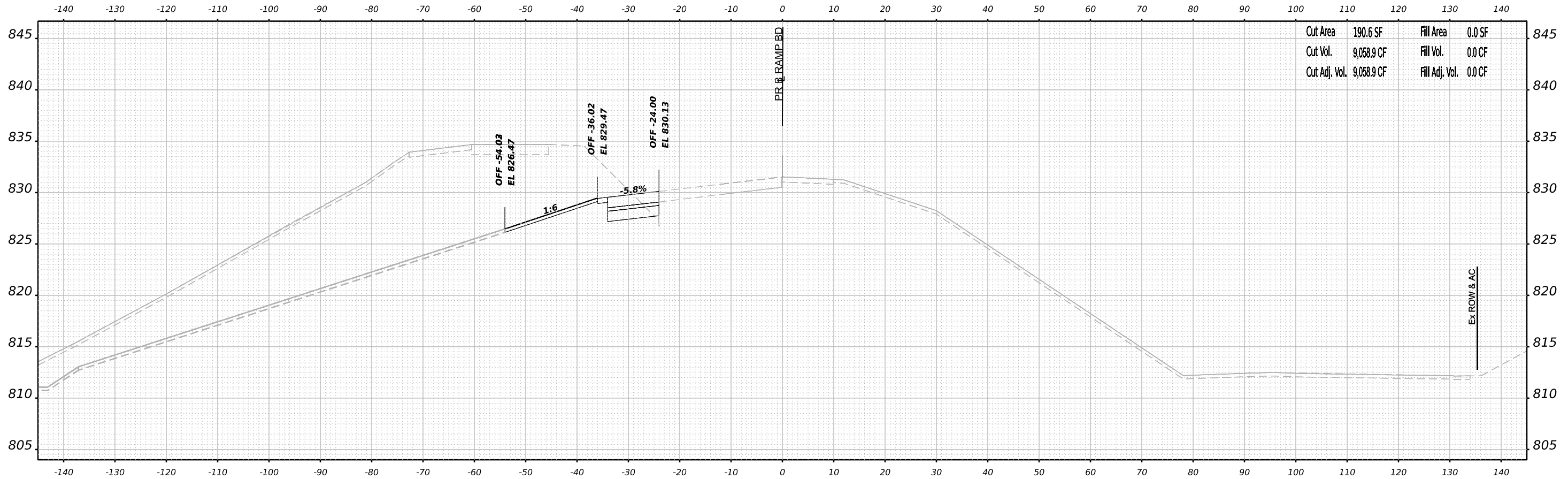
SCALE: N/A SHEET 17 OF 72 SHEETS STA. 135+00.00 TO STA. 135+00.00

F.A.I. RTE.	SECTION	COUNTY	TOTAL SHEETS	SHEET NO.
39	(201-3)K	WINNEBAGO	2192	1644
CONTRACT NO. 64B13				
ILLINOIS FED. AID PROJECT				

FINAL SURVEY NO.	SURVEYED	BY	DATE
	PLOTTED		
	TEMPLATE		
	AREAS		
	AREAS CHECKED		

ORIGINAL SURVEY NO.	SURVEYED	BY	DATE
	PLOTTED		
	TEMPLATE		
	AREAS		
	AREAS CHECKED		

MODEL: PL_RampBd_V5 - 135+50.00 (Sheet)
 FILE NAME: p:\bentech\work\64B13\64B13-Cross\Station\3-Cross\Station\3-Cross\Stage3B_BD01.dgn



Cut Area	190.6 SF	Fill Area	0.0 SF
Cut Vol.	9,058.9 CF	Fill Vol.	0.0 CF
Cut Adj. Vol.	9,058.9 CF	Fill Adj. Vol.	0.0 CF

STA 135+50.00



USER NAME	= jmiddleton	DESIGNED	- JWM	REVISED	-
		DRAWN	- JWM	REVISED	-
PLOT SCALE	= 0.16666633 1/ in.	CHECKED	- EJG	REVISED	-
PLOT DATE	= 3/30/2023	DATE	- 03/31/2023	REVISED	-

STATE OF ILLINOIS
 DEPARTMENT OF TRANSPORTATION

**CROSS SECTIONS
 RAMP BD STAGE 3B**

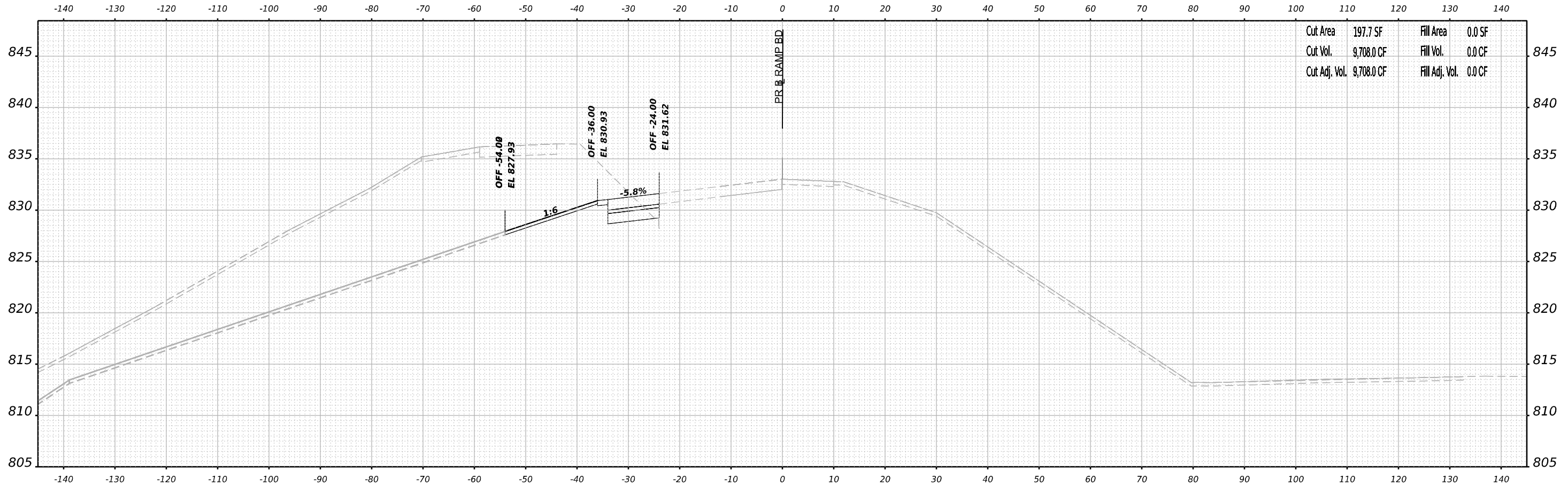
SCALE: N/A SHEET 18 OF 72 SHEETS STA. 135+50.00 TO STA. 135+50.00

F.A.I. RTE.	SECTION	COUNTY	TOTAL SHEETS	SHEET NO.
39	(201-3)K	WINNEBAGO	2192	1645
CONTRACT NO. 64B13				
ILLINOIS FED. AID PROJECT				

FINAL SURVEY NO.	SURVEYED	BY	DATE
NOTE BOOK	PLOTTED		
	TEMPLATE		
	AREAS		
	AREAS CHECKED		

ORIGINAL SURVEY NO.	SURVEYED	BY	DATE
NOTE BOOK	PLOTTED		
	TEMPLATE		
	AREAS		
	AREAS CHECKED		

MODEL: PL_RampBd_X5-136-00.00 (Sheet)
 FILE NAME: p:\work\research\awb\by.com\research\4\Documents\1020910800.00\Eng_Docs\Design\System_InterchangeRamp_BD_Dr_Bowman\Cross_Sections\2164813-Cross-Sections-Stage3B_BD01.dgn



STA 136+00.00



USER NAME = jmiddleton	DESIGNED - JWM	REVISED -
PLOT SCALE = 0.16666633 1/ in.	DRAWN - JWM	REVISED -
PLOT DATE = 3/30/2023	CHECKED - EJG	REVISED -
	DATE - 03/31/2023	REVISED -

STATE OF ILLINOIS
 DEPARTMENT OF TRANSPORTATION

**CROSS SECTIONS
 RAMP BD STAGE 3B**

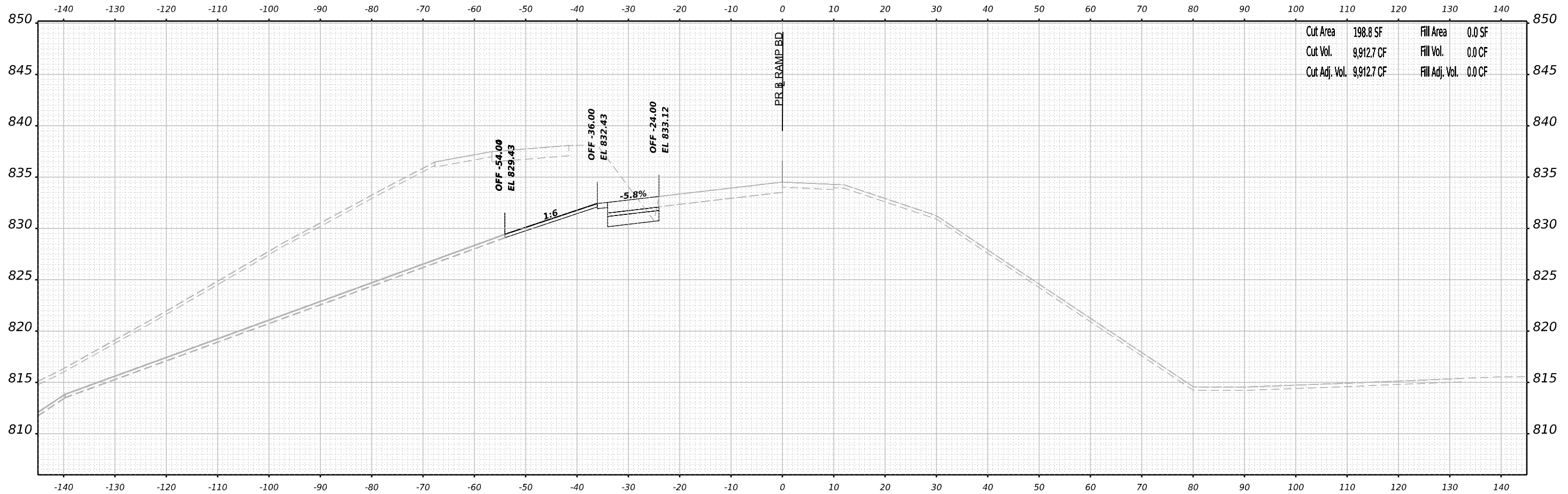
SCALE: N/A SHEET 19 OF 72 SHEETS STA. 136+00.00 TO STA. 136+00.00

F.A.I. RTE.	SECTION	COUNTY	TOTAL SHEETS	SHEET NO.
39	(201-3)K	WINNEBAGO	2192	1646
CONTRACT NO. 64B13				
ILLINOIS FED. AID PROJECT				

FINAL SURVEY NO.	SURVEYED PLOTTED AREAS CHECKED	BY	DATE

ORIGINAL SURVEY NO.	SURVEYED PLOTTED AREAS CHECKED	BY	DATE

MODEL: PR_ramp60_x5-136+50.00 (Sheet)
 FILE NAME: p:\projects\bowman\combes\stage3\4\Documents\1020091080000\Eng\Drawings\System\InterchangeRamp\RD_Dr\Bowman\Cross_Section\136+50.00\Stage3B_BD01.dgn



Cut Area	198.8 SF	Fill Area	0.0 SF
Cut Vol.	9,912.7 CF	Fill Vol.	0.0 CF
Cut Adj. Vol.	9,912.7 CF	Fill Adj. Vol.	0.0 CF

STA 136+50.00



USER NAME = jmiddleton	DESIGNED - JWM	REVISED -
	DRAWN - JWM	REVISED -
PLOT SCALE = 0.16666633 1/ in.	CHECKED - E.JG	REVISED -
PLOT DATE = 3/30/2023	DATE - 03/31/2023	REVISED -

STATE OF ILLINOIS
 DEPARTMENT OF TRANSPORTATION

**CROSS SECTIONS
 RAMP BD STAGE 3B**

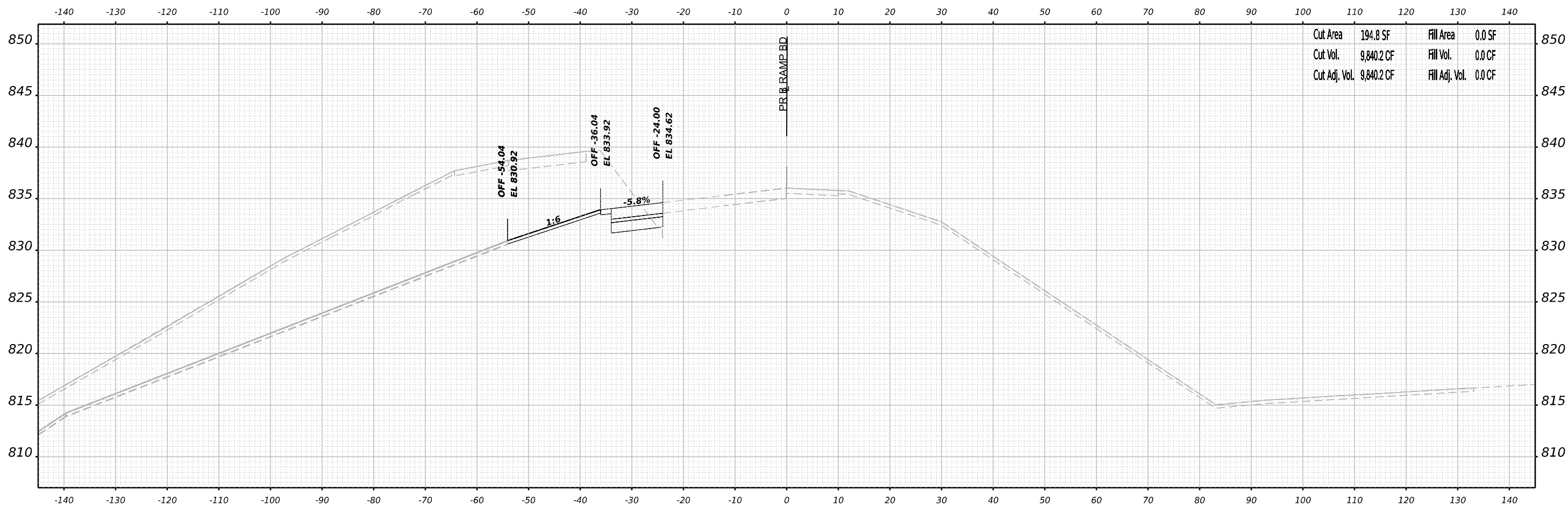
SCALE: N/A SHEET 20 OF 72 SHEETS STA. 136+50.00 TO STA. 136+50.00

F.A.I. RTE.	SECTION	COUNTY	TOTAL SHEETS	SHEET NO.
39	(201-3)K	WINNEBAGO	2192	1647
CONTRACT NO. 64B13				
ILLINOIS FED. AID PROJECT				

FINAL SURVEY NO.	SURVEYED	BY	DATE
	NOTED		
	PLOTTED		
	TEMPLATE		
	AREAS		
	CHECKED		

ORIGINAL SURVEY NO.	SURVEYED	BY	DATE
	NOTED		
	PLOTTED		
	TEMPLATE		
	AREAS		
	CHECKED		

MODEL: PL_RampBd_XS_137+00.00 (Sheet)
 FILE NAME: p:\projects\2023\1009100000\Eng\Drawings\System_Exchange\Ramp_Bd_Dr_Bowman\Cross_Sections\2023\1009100000\Stage3B_BD01.dgn



Cut Area	194.8 SF	Fill Area	0.0 SF
Cut Vol.	9,840.2 CF	Fill Vol.	0.0 CF
Cut Adj. Vol.	9,840.2 CF	Fill Adj. Vol.	0.0 CF

STA 137+00.00



USER NAME	= jmiddleton	DESIGNED	- JWM	REVISED	-
PLOT SCALE	= 0.16666633 1/ in.	DRAWN	- JWM	REVISED	-
PLOT DATE	= 3/30/2023	CHECKED	- EJG	REVISED	-
		DATE	- 03/31/2023	REVISED	-

STATE OF ILLINOIS
DEPARTMENT OF TRANSPORTATION

**CROSS SECTIONS
RAMP BD STAGE 3B**

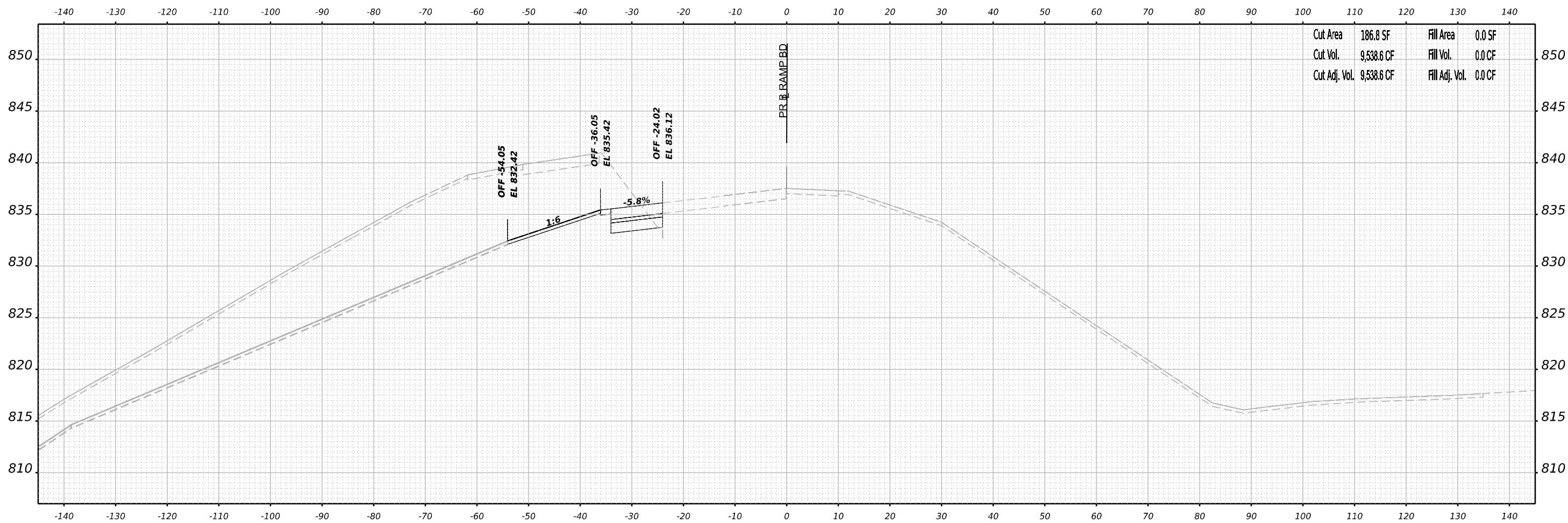
SCALE: N/A SHEET 21 OF 72 SHEETS STA. 137+00.00 TO STA. 137+00.00

F.A.I. RTE.	SECTION	COUNTY	TOTAL SHEETS	SHEET NO.
39	(201-3)K	WINNEBAGO	2192	1648
CONTRACT NO. 64B13				
ILLINOIS FED. AID PROJECT				

FINAL SURVEY NO.	SURVEYED PLOTTED AREAS CHECKED	BY	DATE

ORIGINAL SURVEY NO.	SURVEYED PLOTTED AREAS CHECKED	BY	DATE

MODEL: P:_ramp\64B13-137+50.00 (Sheet)
 FILE NAME: p:_ramp\64B13-137+50.00 (Sheet)\Cross Sections\2024\03\30\64B13-Cross-Sections-Stage3B_BD01.dgn



Cut Area	186.8 SF	Fill Area	0.0 SF
Cut Vol.	9,538.6 CF	Fill Vol.	0.0 CF
Cut Adj. Vol.	9,538.6 CF	Fill Adj. Vol.	0.0 CF

STA 137+50.00



USER NAME = jmiddleton	DESIGNED - JWM	REVISED -
PLOT SCALE = 0.16666633 1/ in.	DRAWN - JWM	REVISED -
PLOT DATE = 3/30/2023	CHECKED - E.JG	REVISED -
	DATE - 03/31/2023	REVISED -

STATE OF ILLINOIS
 DEPARTMENT OF TRANSPORTATION

**CROSS SECTIONS
 RAMP BD STAGE 3B**

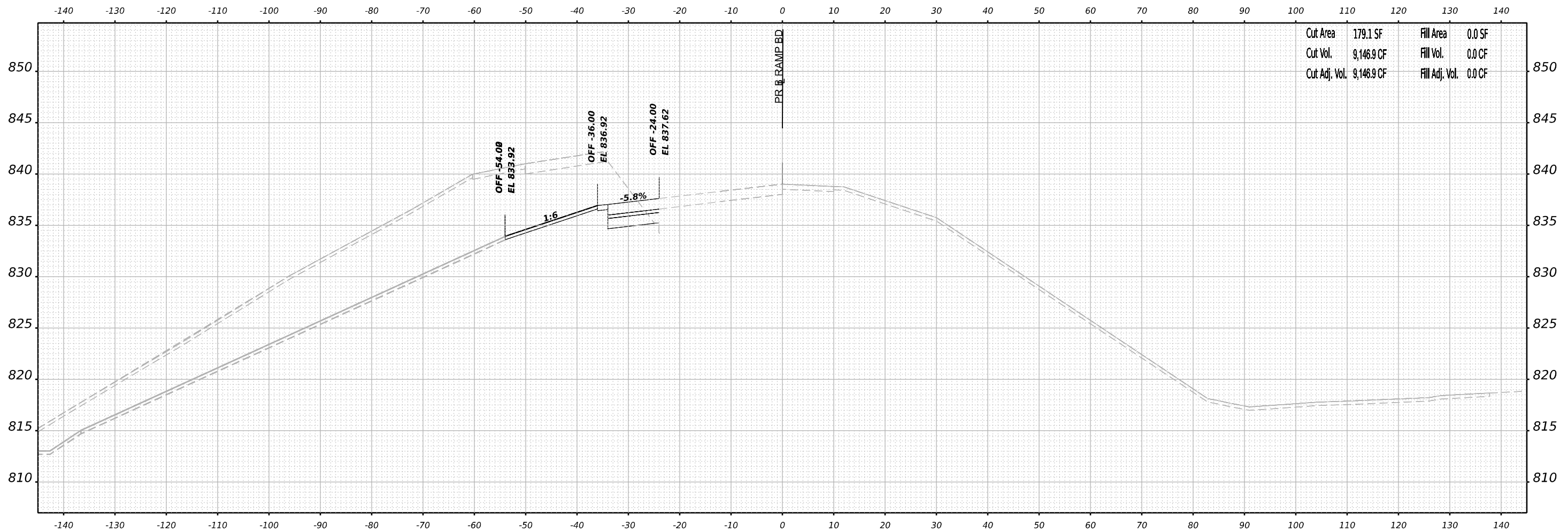
SCALE: N/A SHEET 22 OF 72 SHEETS STA. 137+50.00 TO STA. 137+50.00

F.A.I. RTE.	SECTION	COUNTY	TOTAL SHEETS	SHEET NO.
39	(201-3)K	WINNEBAGO	2192	1649
CONTRACT NO. 64B13				
ILLINOIS FED. AID PROJECT				

FINAL SURVEY NO.	SURVEYED	BY	DATE
	PLOTTED		
	TEMPLATE		
	AREAS		
	AREAS CHECKED		

ORIGINAL SURVEY NO.	SURVEYED	BY	DATE
	PLOTTED		
	TEMPLATE		
	AREAS		
	AREAS CHECKED		

MODEL: PR_RampBd_V5 - 138 - 00.00 (Sheet)
 FILE NAME: p:\projects\1090910800\Eng_Docs\Design\System_InterchangeRamp_BD_Dir\Bowman\Cross_Sections\20240313-Cross-Sections-Stage3B_BD001.dgn



Cut Area	179.1 SF	Fill Area	0.0 SF
Cut Vol.	9,146.9 CF	Fill Vol.	0.0 CF
Cut Adj. Vol.	9,146.9 CF	Fill Adj. Vol.	0.0 CF

STA 138+00.00



USER NAME = jmiddleton	DESIGNED - JWM	REVISED -
	DRAWN - JWM	REVISED -
PLOT SCALE = 0.16666633 1/ in.	CHECKED - E.JG	REVISED -
PLOT DATE = 3/30/2023	DATE - 03/31/2023	REVISED -

STATE OF ILLINOIS
DEPARTMENT OF TRANSPORTATION

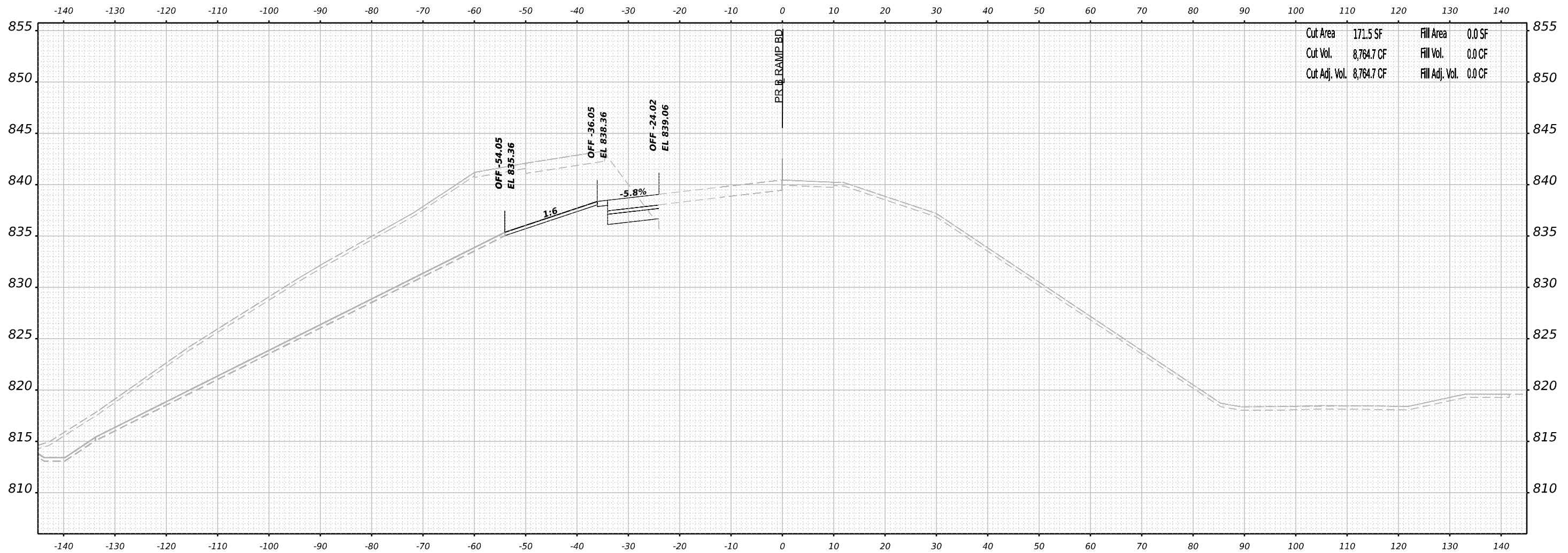
CROSS SECTIONS RAMP BD STAGE 3B	
SCALE: N/A	SHEET 23 OF 72 SHEETS
STA. 138+00.00 TO STA. 138+00.00	

F.A.I. RTE.	SECTION	COUNTY	TOTAL SHEETS	SHEET NO.
39	(201-3)K	WINNEBAGO	2192	1650
CONTRACT NO. 64B13				
ILLINOIS FED. AID PROJECT				

FINAL SURVEY NO.	SURVEYED	BY	DATE
	PLOTTED		
	TEMPLATE		
	AREAS		
	AREAS CHECKED		

ORIGINAL SURVEY NO.	SURVEYED	BY	DATE
	PLOTTED		
	TEMPLATE		
	AREAS		
	AREAS CHECKED		

MODEL: P:_ramp\65_138-30.00 (Sheet)
 FILE NAME: p:_ramp\65_138-30.00 (Sheet)\Documents\1080910800\Eng\Docs\Design\System\InterchangeRamp\RD_Dr\Bowman\Cross_Section\244813-Cross-System-Stage3B_BD01.dgn



STA 138+50.00



USER NAME	= jmiddleton	DESIGNED	- JWM	REVISED	-
		DRAWN	- JWM	REVISED	-
PLOT SCALE	= 0.16666633 1/ in.	CHECKED	- E.JG	REVISED	-
PLOT DATE	= 3/30/2023	DATE	- 03/31/2023	REVISED	-

STATE OF ILLINOIS
 DEPARTMENT OF TRANSPORTATION

**CROSS SECTIONS
 RAMP BD STAGE 3B**

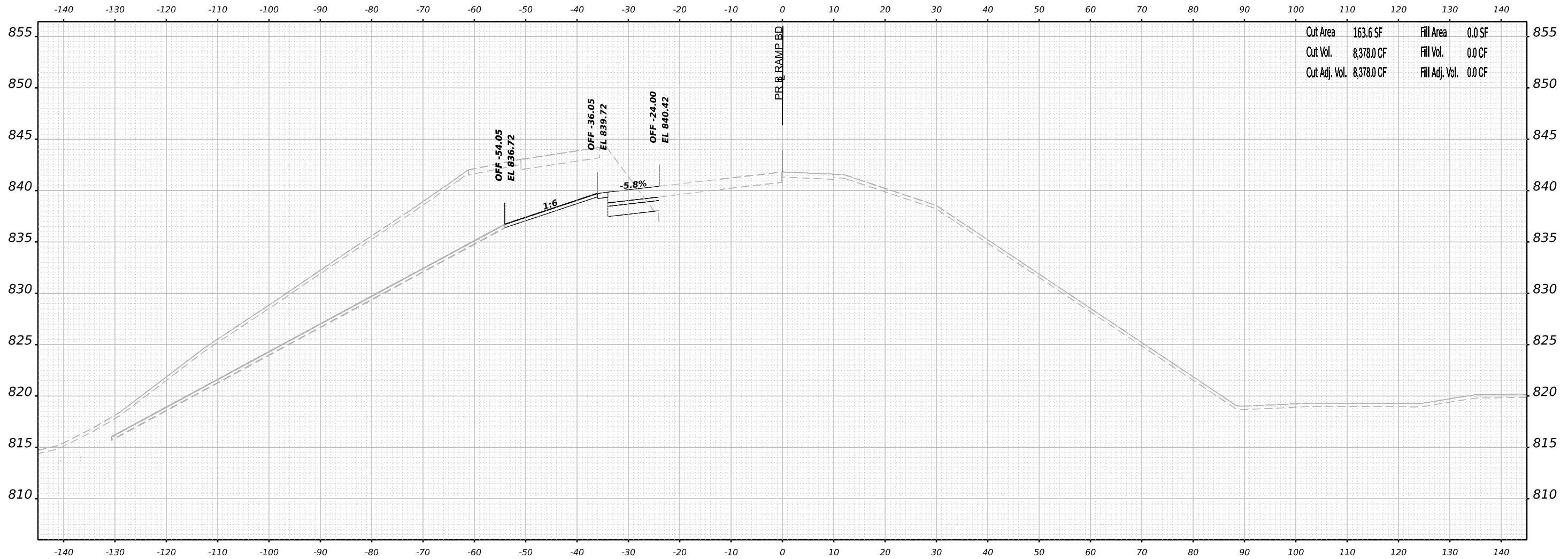
SCALE: N/A SHEET 24 OF 72 SHEETS STA. 138+50.00 TO STA. 138+50.00

F.A.I. RTE.	SECTION	COUNTY	TOTAL SHEETS	SHEET NO.
39	(201-3)K	WINNEBAGO	2192	1651
CONTRACT NO. 64B13				
ILLINOIS FED. AID PROJECT				

FINAL SURVEY NO.	SURVEYED	BY	DATE
	PLOTTED		
	TEMPLATE		
	AREAS		
	AREAS CHECKED		

ORIGINAL SURVEY NO.	SURVEYED	BY	DATE
	PLOTTED		
	TEMPLATE		
	AREAS		
	AREAS CHECKED		

MODEL: PL_RampBd_X5-139+00.00 (Sheet)
 FILE NAME: p:\projects\6413\6413-3\CrossSections\2023\03\31\39+00\Eng_Docs\Design\System_InterchangeRamp_BD_Da_Bowman\Cross_Section\2023\03\31\39+00\Eng_Docs\Design\System_InterchangeRamp_BD_Da_Bowman\Cross_Section\2023\03\31\39+00.dgn



Cut Area	163.6 SF	Fill Area	0.0 SF
Cut Vol.	8,378.0 CF	Fill Vol.	0.0 CF
Cut Adj. Vol.	8,378.0 CF	Fill Adj. Vol.	0.0 CF

STA 139+00.00



USER NAME	= jmiddleton	DESIGNED	- JWM	REVISED	-
		DRAWN	- JWM	REVISED	-
PLOT SCALE	= 0.16666633 1/ in.	CHECKED	- E.JG	REVISED	-
PLOT DATE	= 3/30/2023	DATE	- 03/31/2023	REVISED	-

STATE OF ILLINOIS
DEPARTMENT OF TRANSPORTATION

**CROSS SECTIONS
RAMP BD STAGE 3B**

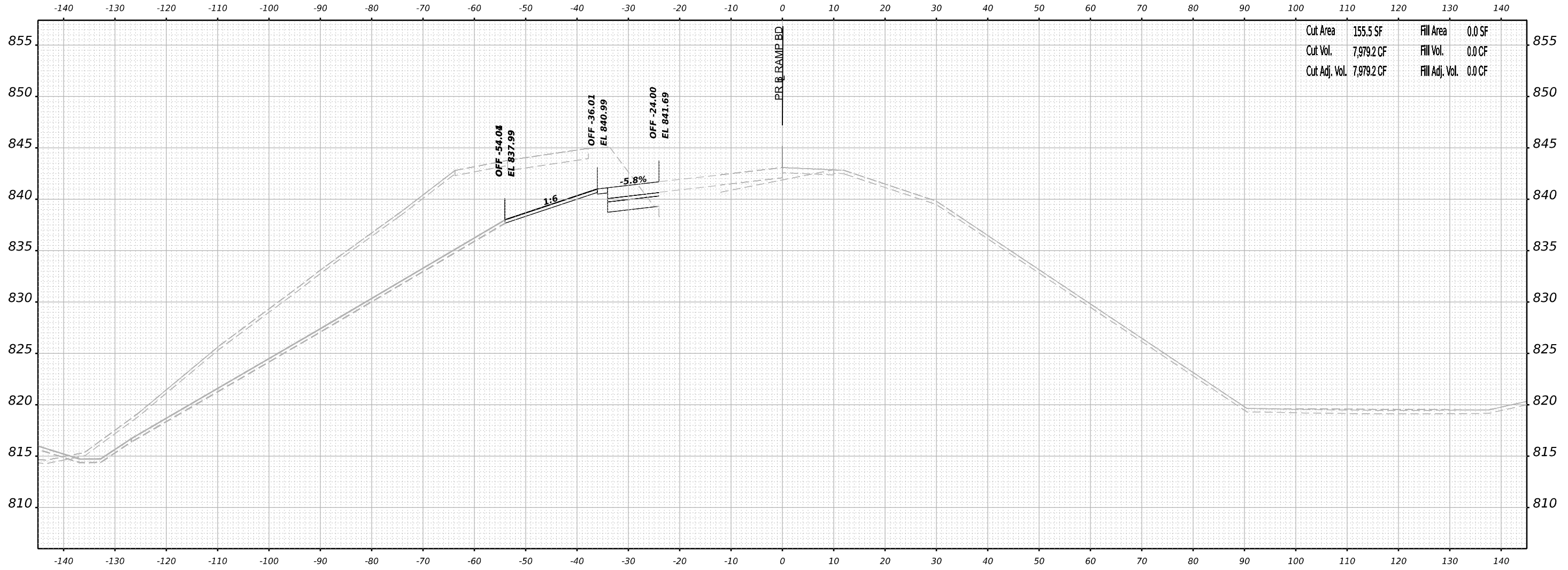
SCALE: N/A SHEET 25 OF 72 SHEETS STA. 139+00.00 TO STA. 139+00.00

F.A.I. RTE.	SECTION	COUNTY	TOTAL SHEETS	SHEET NO.
39	(201-3)K	WINNEBAGO	2192	1652
CONTRACT NO. 64B13				
ILLINOIS FED. AID PROJECT				

FINAL SURVEY NO.	SURVEYED	BY	DATE
	PLOTTED		
	TEMPLATE		
	AREAS		
	AREAS CHECKED		

ORIGINAL SURVEY NO.	SURVEYED	BY	DATE
	PLOTTED		
	TEMPLATE		
	AREAS		
	AREAS CHECKED		

MODEL: PL_RampBd_X5-139+50.00 (Sheet)
 FILE NAME: p:\projects\64B13\Drawings\2023\10800.00\Eng\Docs\Design\System\InterchangeRamp_BD_Dr_Bowman\Cross_Sections\2023\10800.00\Stage3B_BD01.dgn



Cut Area	155.5 SF	Fill Area	0.0 SF
Cut Vol.	7,979.2 CF	Fill Vol.	0.0 CF
Cut Adj. Vol.	7,979.2 CF	Fill Adj. Vol.	0.0 CF

STA 139+50.00



USER NAME	= jmiddleton	DESIGNED	- JWM	REVISED	-
		DRAWN	- JWM	REVISED	-
PLOT SCALE	= 0.16666633 1/ in.	CHECKED	- EJG	REVISED	-
PLOT DATE	= 3/30/2023	DATE	- 03/31/2023	REVISED	-

STATE OF ILLINOIS
DEPARTMENT OF TRANSPORTATION

**CROSS SECTIONS
RAMP BD STAGE 3B**

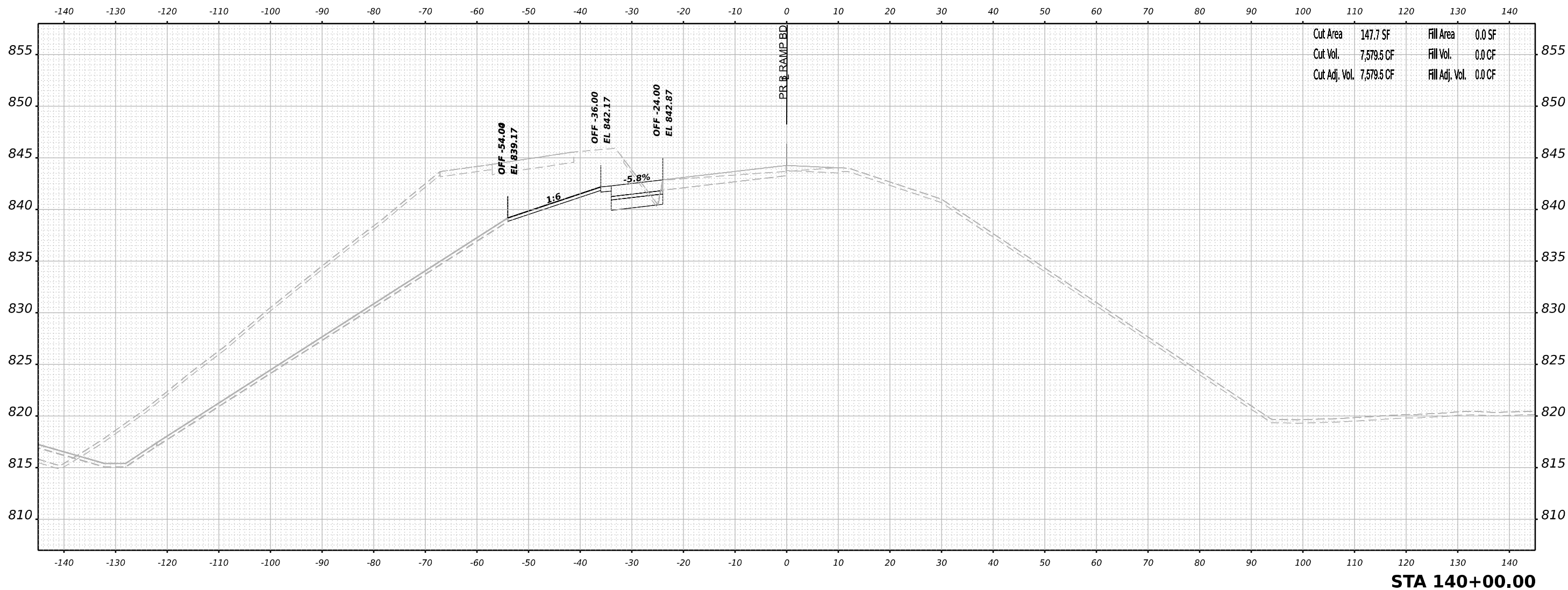
SCALE: N/A SHEET 26 OF 72 SHEETS STA. 139+50.00 TO STA. 139+50.00

F.A.I. RTE.	SECTION	COUNTY	TOTAL SHEETS	SHEET NO.
39	(201-3)K	WINNEBAGO	2192	1653
CONTRACT NO. 64B13				
ILLINOIS FED. AID PROJECT				

FINAL SURVEY NO.	SURVEYED PLOTTED AREAS CHECKED	BY	DATE
	NOTE BOOK		
	TEMPLATE		
	AREAS CHECKED		

ORIGINAL SURVEY NO.	SURVEYED PLOTTED AREAS CHECKED	BY	DATE
	NOTE BOOK		
	TEMPLATE		
	AREAS CHECKED		

MODEL: P:_ramp60_X5-140-00.00 (Sheet)
 FILE NAME: p:_ramp60_X5-140-00.00 (Sheet)
 I:\Documents\1080910800\Eng\Docs\Design\System\InterchangeRamp60_BD_Bowman\Cross_Sections\214013-Cross-Sections\Stage3B_BD01.dgn



STA 140+00.00



USER NAME = jmiddleton	DESIGNED - JWM	REVISED -
PLOT SCALE = 0.16666633 1/ in.	DRAWN - JWM	REVISED -
PLOT DATE = 3/30/2023	CHECKED - E.JG	REVISED -
	DATE - 03/31/2023	REVISED -

STATE OF ILLINOIS
 DEPARTMENT OF TRANSPORTATION

**CROSS SECTIONS
 RAMP BD STAGE 3B**

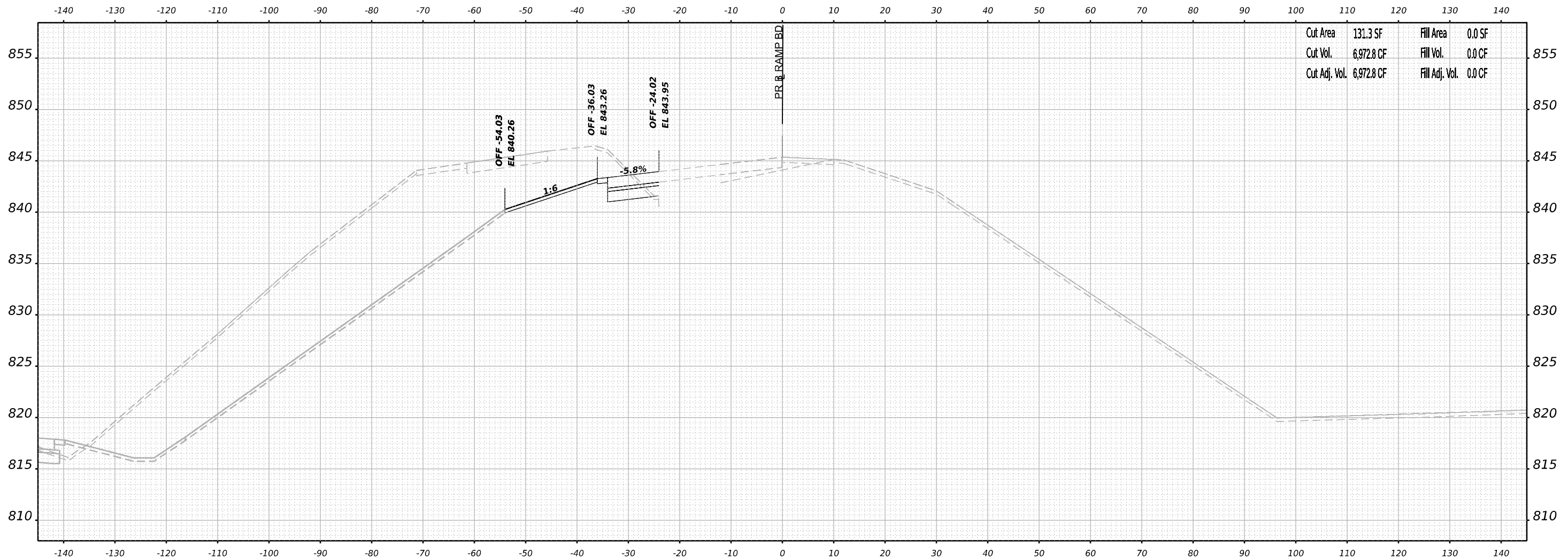
SCALE: N/A SHEET 27 OF 72 SHEETS STA. 140+00.00 TO STA. 140+00.00

F.A.I. RTE.	SECTION	COUNTY	TOTAL SHEETS	SHEET NO.
39	(201-3)K	WINNEBAGO	2192	1654
CONTRACT NO. 64B13				
ILLINOIS FED. AID PROJECT				

FINAL SURVEY NO.	SURVEYED PLOTTED AREAS CHECKED	BY	DATE

ORIGINAL SURVEY NO.	SURVEYED PLOTTED AREAS CHECKED	BY	DATE

MODEL: P:_ramp\64_140+50.00 (Sheet)
 FILE NAME: p:_ramp\64_140+50.00 (Sheet)\Documents\1080910800\Eng\Drawings\System_Exchange\Ramp_BD_Dr\Bowman\Cross_Sections\244813-Cross-Sections-BD001.dgn



Cut Area	131.3 SF	Fill Area	0.0 SF
Cut Vol.	6,972.8 CF	Fill Vol.	0.0 CF
Cut Adj. Vol.	6,972.8 CF	Fill Adj. Vol.	0.0 CF

STA 140+50.00



USER NAME = jmiddleton	DESIGNED - JWM	REVISED -
PLOT SCALE = 0.16666633 1/ in.	DRAWN - JWM	REVISED -
PLOT DATE = 3/30/2023	CHECKED - E.JG	REVISED -
	DATE - 03/31/2023	REVISED -

STATE OF ILLINOIS
 DEPARTMENT OF TRANSPORTATION

**CROSS SECTIONS
 RAMP BD STAGE 3B**

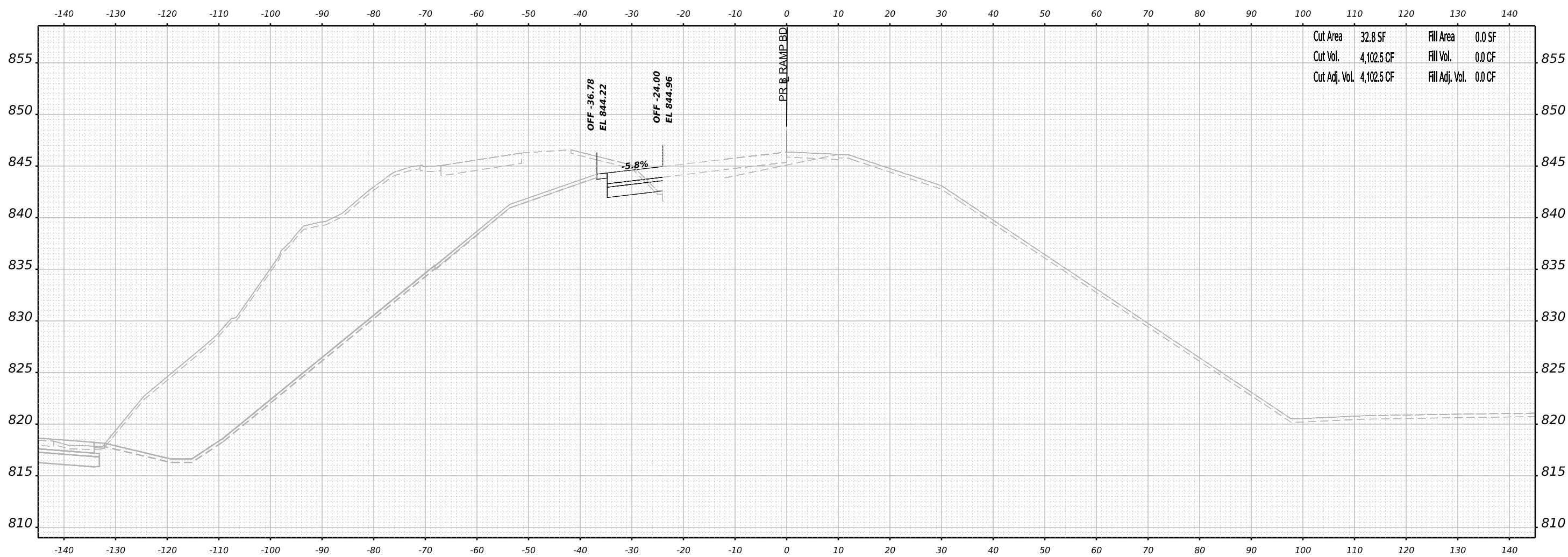
SCALE: N/A SHEET 28 OF 72 SHEETS STA. 140+50.00 TO STA. 140+50.00

F.A.I. RTE.	SECTION	COUNTY	TOTAL SHEETS	SHEET NO.
39	(201-3)K	WINNEBAGO	2192	1655
CONTRACT NO. 64B13				
ILLINOIS FED. AID PROJECT				

FINAL SURVEY NO.	SURVEYED	BY	DATE
NOTE BOOK	PLOTTED		
	TEMPLATE		
	AREAS		
	CHECKED		

ORIGINAL SURVEY NO.	SURVEYED	BY	DATE
NOTE BOOK	PLOTTED		
	TEMPLATE		
	AREAS		
	CHECKED		

MODEL: PR_ramp60_15-141+00.00 (Sheet)
 FILE NAME: p:\projects\new\mtd\com\elect\4\Documents\1020910800\Eng\Docs\Design\System_Exchange\Ramp_BD_Dr_Bowman\Cross_Sections\244813-Cross\Sheet3B_BD01.dgn



Cut Area	32.8 SF	Fill Area	0.0 SF
Cut Vol.	4,102.5 CF	Fill Vol.	0.0 CF
Cut Adj. Vol.	4,102.5 CF	Fill Adj. Vol.	0.0 CF

STA 141+00.00



USER NAME	= jmiddleton	DESIGNED	- JWM	REVISED	-
		DRAWN	- JWM	REVISED	-
PLOT SCALE	= 0.16666633 1/ in.	CHECKED	- EJG	REVISED	-
PLOT DATE	= 3/30/2023	DATE	- 03/31/2023	REVISED	-

STATE OF ILLINOIS
 DEPARTMENT OF TRANSPORTATION

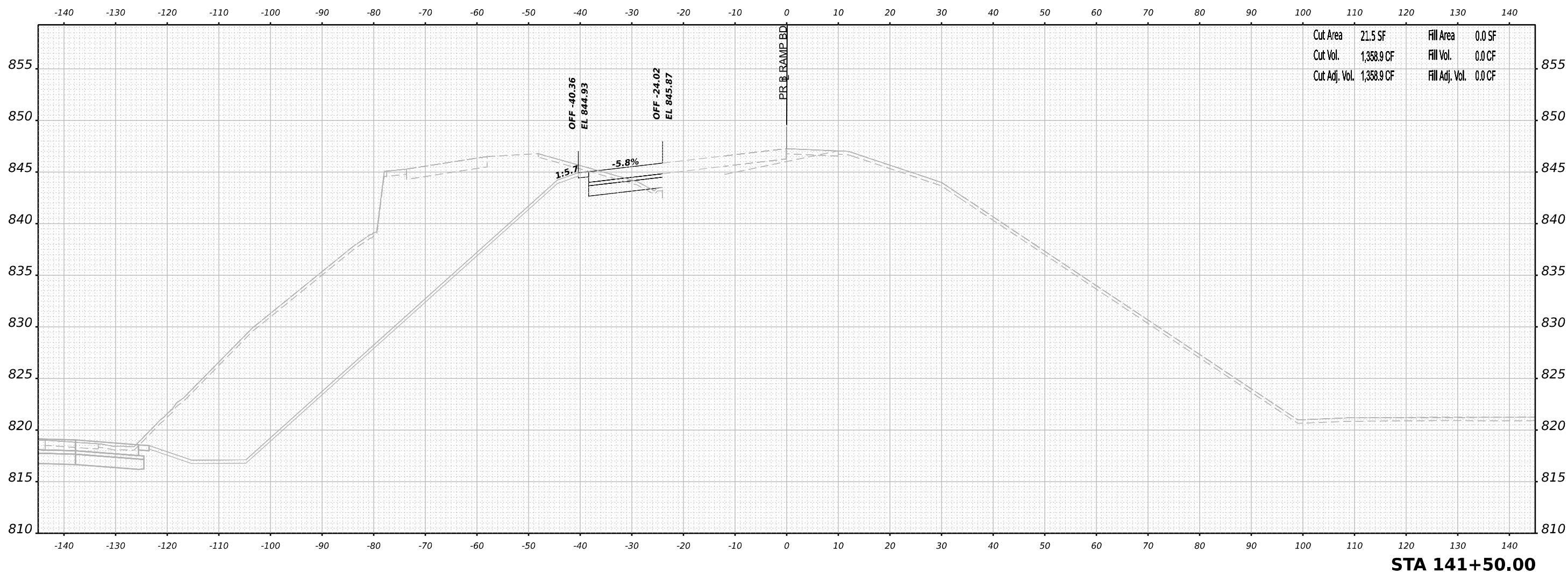
CROSS SECTIONS	
RAMP BD STAGE 3B	
SCALE: N/A	SHEET 29 OF 72 SHEETS
STA. 141+00.00 TO STA. 141+00.00	

F.A.I. RTE.	SECTION	COUNTY	TOTAL SHEETS	SHEET NO.
39	(201-3)K	WINNEBAGO	2192	1656
CONTRACT NO. 64B13				
ILLINOIS FED. AID PROJECT				

FINAL SURVEY	SURVEYED	BY	DATE
NOTE BOOK	PLOTTED		
NO.	TEMPLATE		
	AREAS		
	CHECKED		

ORIGINAL SURVEY	SURVEYED	BY	DATE
NOTE BOOK	PLOTTED		
NO.	TEMPLATE		
	AREAS		
	CHECKED		

MODEL: P:_ramp\65_141+50.00 (Sheet)
 FILE NAME: p:_ramp\65_141+50.00 (Sheet)\Documents\10209108000\Eng\Drawings\System\InterchangeRamp\BD_Dr\Bowman\Cross_Section\2141+50.00\Stage3B_BD01.dgn



STA 141+50.00



USER NAME	= jmiddleton
PLOT SCALE	= 0.16666633 1/ in.
PLOT DATE	= 3/30/2023

DESIGNED	- JWM
DRAWN	- JWM
CHECKED	- EJG
DATE	- 03/31/2023

REVISED	-
REVISED	-
REVISED	-
REVISED	-

STATE OF ILLINOIS
 DEPARTMENT OF TRANSPORTATION

**CROSS SECTIONS
 RAMP BD STAGE 3B**

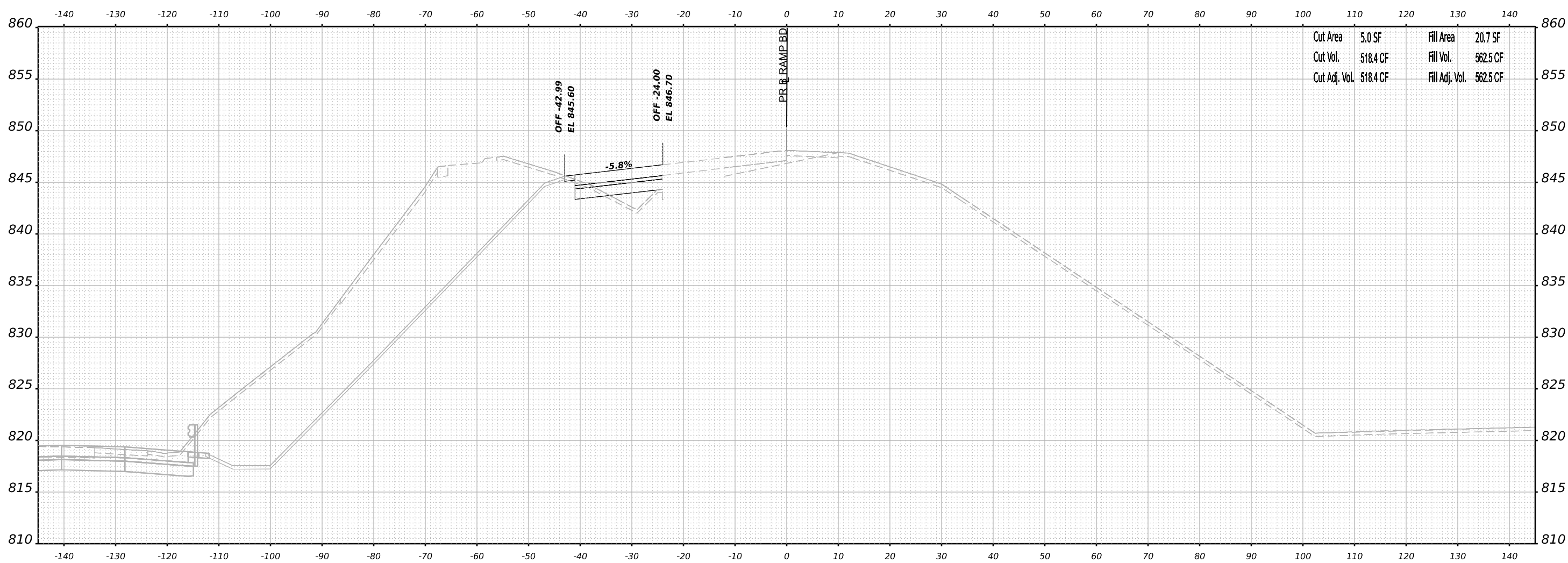
SCALE: N/A SHEET 30 OF 72 SHEETS STA. 141+50.00 TO STA. 141+50.00

F.A.I. RTE.	SECTION	COUNTY	TOTAL SHEETS	SHEET NO.
39	(201-3)K	WINNEBAGO	2192	1657
CONTRACT NO. 64B13				
ILLINOIS FED. AID PROJECT				

FINAL SURVEY NO.	SURVEYED PLOTTED AREAS CHECKED	BY	DATE

ORIGINAL SURVEY NO.	SURVEYED PLOTTED AREAS CHECKED	BY	DATE

MODEL: P:_ramp60_15-142-00.00 [Sheet]
 FILE NAME: p:_ramp60_15-142-00.00 [Sheet].dwg



Cut Area	5.0 SF	Fill Area	20.7 SF
Cut Vol.	518.4 CF	Fill Vol.	562.5 CF
Cut Adj. Vol.	518.4 CF	Fill Adj. Vol.	562.5 CF

STA 142+00.00



USER NAME	= jmiddleton	DESIGNED	- JWM	REVISED	-
		DRAWN	- JWM	REVISED	-
PLOT SCALE	= 0.16666633 1/ in.	CHECKED	- EJG	REVISED	-
PLOT DATE	= 3/30/2023	DATE	- 03/31/2023	REVISED	-

STATE OF ILLINOIS
 DEPARTMENT OF TRANSPORTATION

**CROSS SECTIONS
 RAMP BD STAGE 3B**

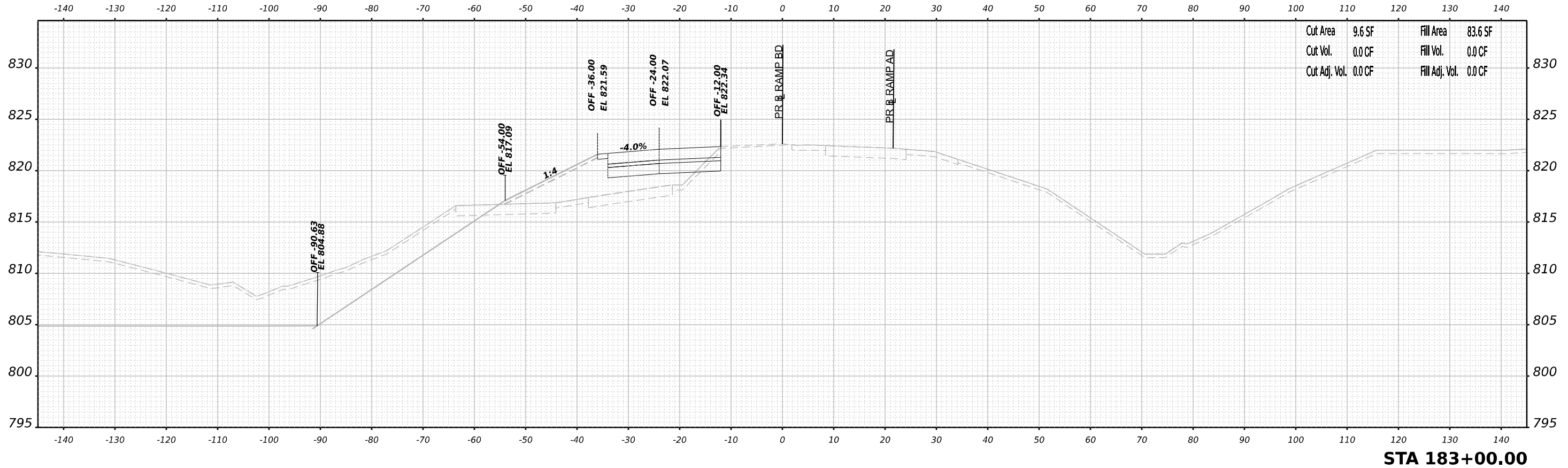
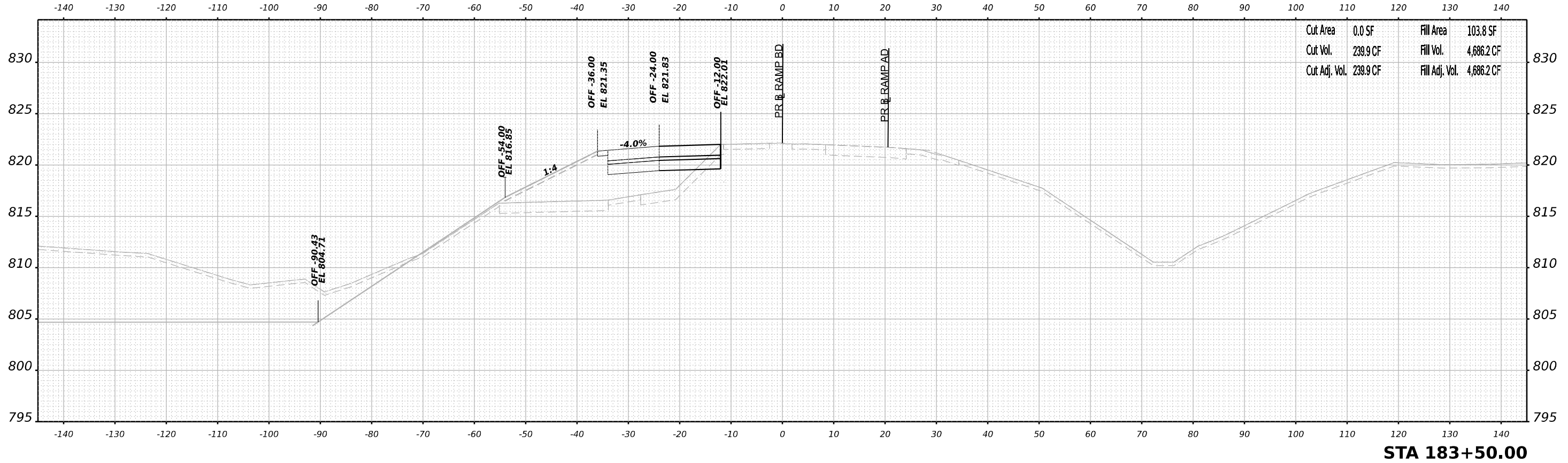
SCALE: N/A	SHEET 31 OF 72 SHEETS	STA. 142+00.00 TO STA. 142+00.00
------------	-----------------------	----------------------------------

F.A.I. RTE.	SECTION	COUNTY	TOTAL SHEETS	SHEET NO.
39	(201-3)K	WINNEBAGO	2192	1658
CONTRACT NO. 64B13				
ILLINOIS FED. AID PROJECT				

FINAL SURVEY	SURVEYED	BY	DATE
NOTE BOOK	PLOTTED		
NO.	TEMPLATE		
	AREAS		
	CHECKED		

ORIGINAL SURVEY	SURVEYED	BY	DATE
NOTE BOOK	PLOTTED		
NO.	TEMPLATE		
	AREAS		
	CHECKED		

MODEL: PR_ramp60_5-183+00.00 (Sheet)
 FILE NAME: p:\projects\new\benby.com\benby.com\benby.com\4\Documents\1080910800.00\Eng\Docs\Design\System_Exchange\Ramp_BD_Dr_Bowman\Cross_Sections\2164813-Cross-Sections\Stage3B_R002.dgn



USER NAME	= jmiddleton
PLOT SCALE	= 0.16666633 1/ in.
PLOT DATE	= 3/30/2023

DESIGNED	- JWM
DRAWN	- JWM
CHECKED	- EJG
DATE	- 03/31/2023

REVISED	-
REVISED	-
REVISED	-
REVISED	-

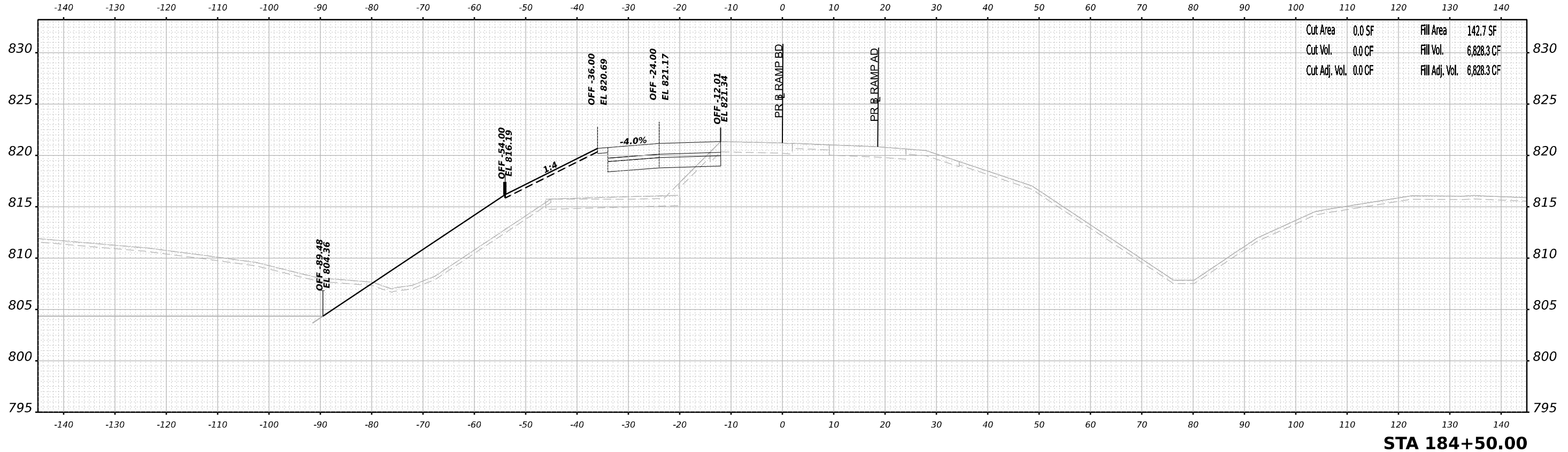
STATE OF ILLINOIS
DEPARTMENT OF TRANSPORTATION

CROSS SECTIONS
RAMP BD STAGE 3B

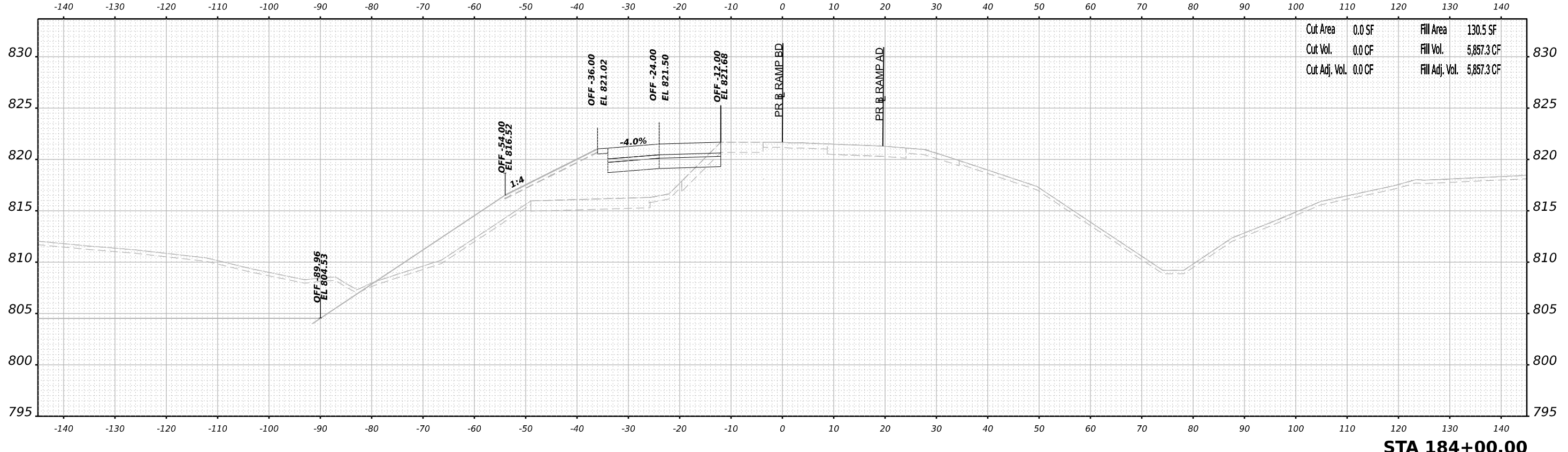
SCALE: N/A SHEET 32 OF 72 SHEETS STA. 183+00.00 TO STA. 183+50.00

F.A.I. RTE.	SECTION	COUNTY	TOTAL SHEETS	SHEET NO.
39	(201-3)K	WINNEBAGO	2192	1659
CONTRACT NO. 64B13				
ILLINOIS FED. AID PROJECT				

FINAL SURVEY	SURVEYED	BY	DATE
NOTE BOOK	PLOTTED		
NO.	TEMPLATE		
	AREAS		
	CHECKED		



ORIGINAL SURVEY	SURVEYED	BY	DATE
NOTE BOOK	PLOTTED		
NO.	TEMPLATE		
	AREAS		
	CHECKED		



MODEL: PR_RampBD_XS_184+00.00 (Sheet)
 FILE NAME: p:\work\new\benby.com\benby.com\benby.com\benby.com\Documents\1080910800.00\Eng\Docs\Design\System_Exchange\Ramp_BD_Dr_Bowman\Cross_Sections\0244913-Cross-Sections\XS-Stage3B_8D02.dgn



USER NAME	= jmiddleton	DESIGNED	- JWM	REVISED	-
PLOT SCALE	= 0.16666633 1/ in.	DRAWN	- JWM	REVISED	-
PLOT DATE	= 3/30/2023	CHECKED	- EJG	REVISED	-
		DATE	- 03/31/2023	REVISED	-

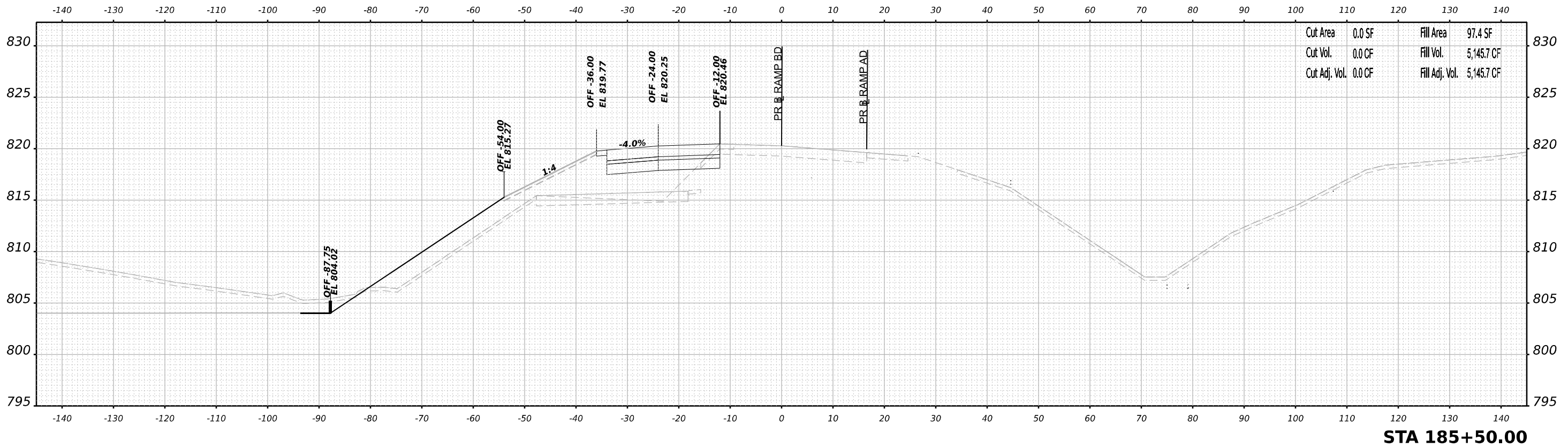
STATE OF ILLINOIS
 DEPARTMENT OF TRANSPORTATION

CROSS SECTIONS
 RAMP BD STAGE 3B

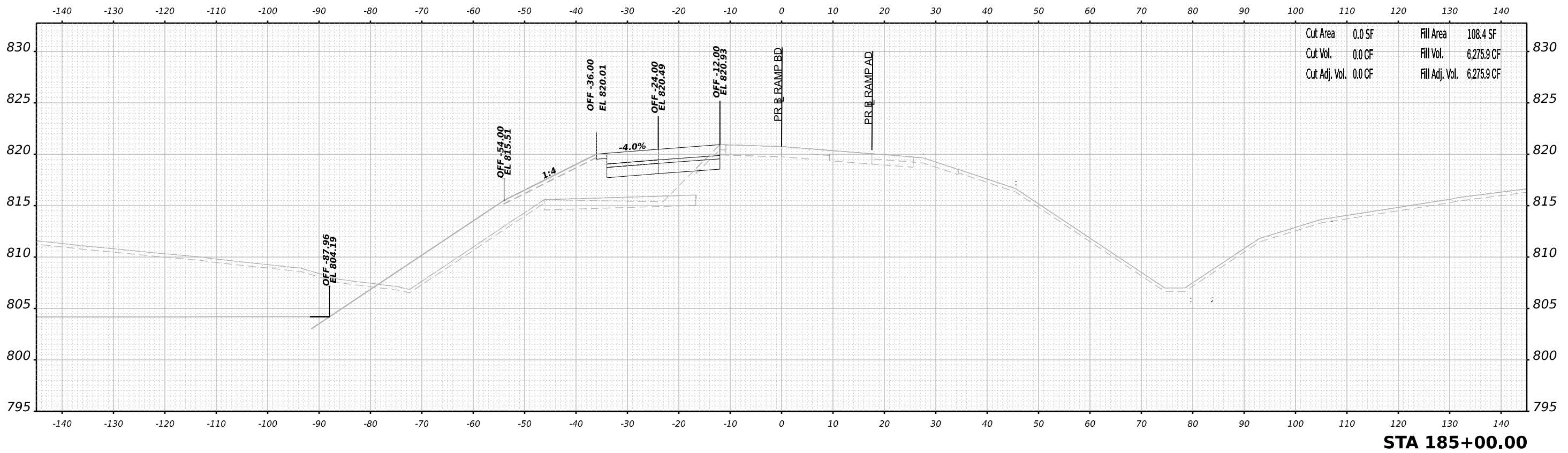
SCALE: N/A SHEET 33 OF 72 SHEETS STA. 184+00.00 TO STA. 184+50.00

F.A.I. RTE.	SECTION	COUNTY	TOTAL SHEETS	SHEET NO.
39	(201-3)K	WINNEBAGO	2192	1660
CONTRACT NO. 64B13				
ILLINOIS FED. AID PROJECT				

FINAL SURVEY	SURVEYED	BY	DATE
NOTE BOOK	PLOTTED		
NO.	TEMPLATE		
	AREAS		
	CHECKED		



ORIGINAL SURVEY	SURVEYED	BY	DATE
NOTE BOOK	PLOTTED		
NO.	TEMPLATE		
	AREAS		
	CHECKED		



MODEL: PR_ramp60_X5-185-00.00 (Sheet)
 FILE NAME: p:\projects\new\185+00.00\Eng\Drawings\System_Exchange\Ramp_BD_Dr\Bowman\Cross_Sections\218500.00-Cross-Sections-Stage3B_BD02.dgn



USER NAME	= jmiddleton	DESIGNED	- JWM	REVISED	-
		DRAWN	- JWM	REVISED	-
PLOT SCALE	= 0.16666633 1/ in.	CHECKED	- EJJ	REVISED	-
PLOT DATE	= 3/30/2023	DATE	- 03/31/2023	REVISED	-

STATE OF ILLINOIS
 DEPARTMENT OF TRANSPORTATION

**CROSS SECTIONS
 RAMP BD STAGE 3B**

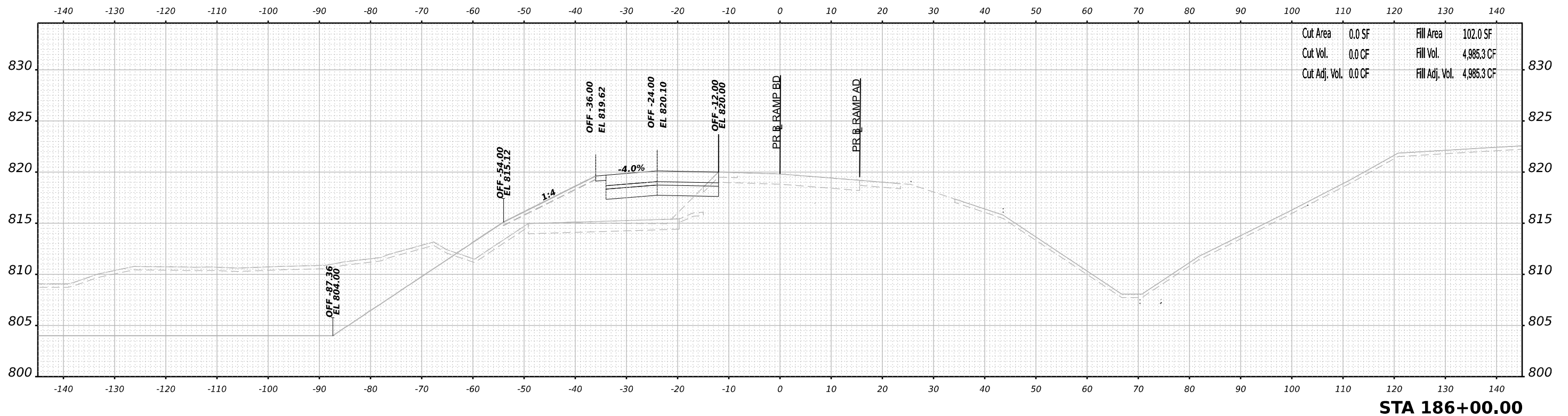
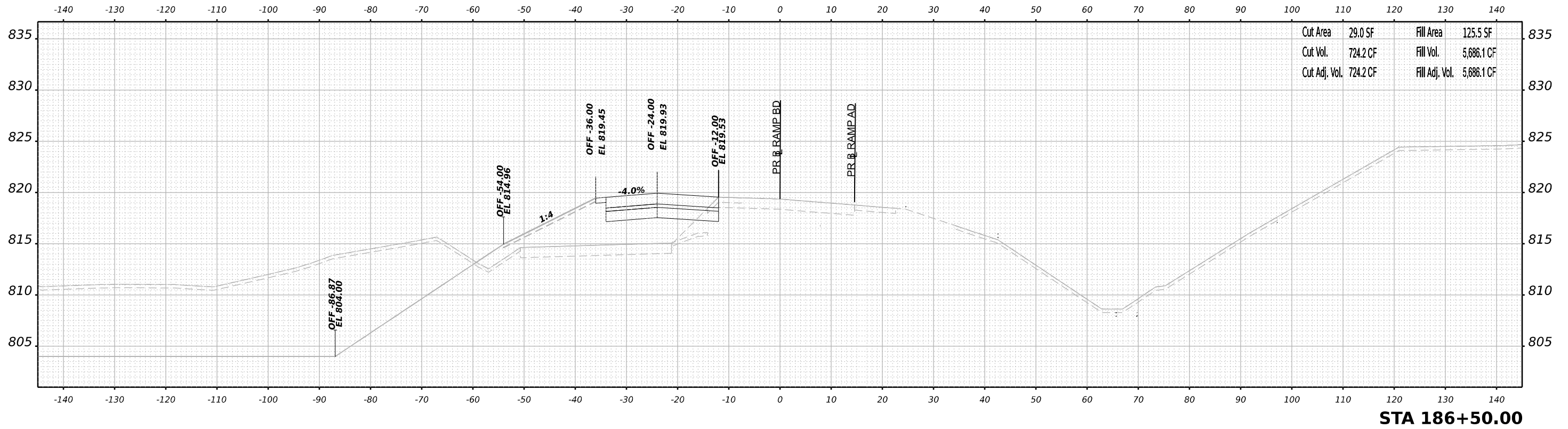
SCALE: N/A SHEET 34 OF 72 SHEETS STA. 185+00.00 TO STA. 185+50.00

F.A.I. RTE.	SECTION	COUNTY	TOTAL SHEETS	SHEET NO.
39	(201-3)K	WINNEBAGO	2192	1661
CONTRACT NO. 64B13				
ILLINOIS FED. AID PROJECT				

DATE	
BY	
SURVEYED	
PLOTTED	
TEMPLATE	
AREAS	
CHECKED	
NO.	

DATE	
BY	
SURVEYED	
PLOTTED	
TEMPLATE	
AREAS	
CHECKED	
NO.	

MODEL: PR_rampbd_186+00.00 (Sheet)
 FILE NAME: p:\projects\new\186+00.00\Eng\Drawings\System\InterchangeRamp_BD_Dr_Bowman\Cross_Section\186+00.00\Stage3B_BD02.dgn



USER NAME = jmiddleton
 DESIGNED - JWM
 DRAWN - JWM
 CHECKED - EJG
 DATE - 03/31/2023

DESIGNED - JWM
 DRAWN - JWM
 CHECKED - EJG
 DATE - 03/31/2023

REVISED -
 REVISED -
 REVISED -
 REVISED -

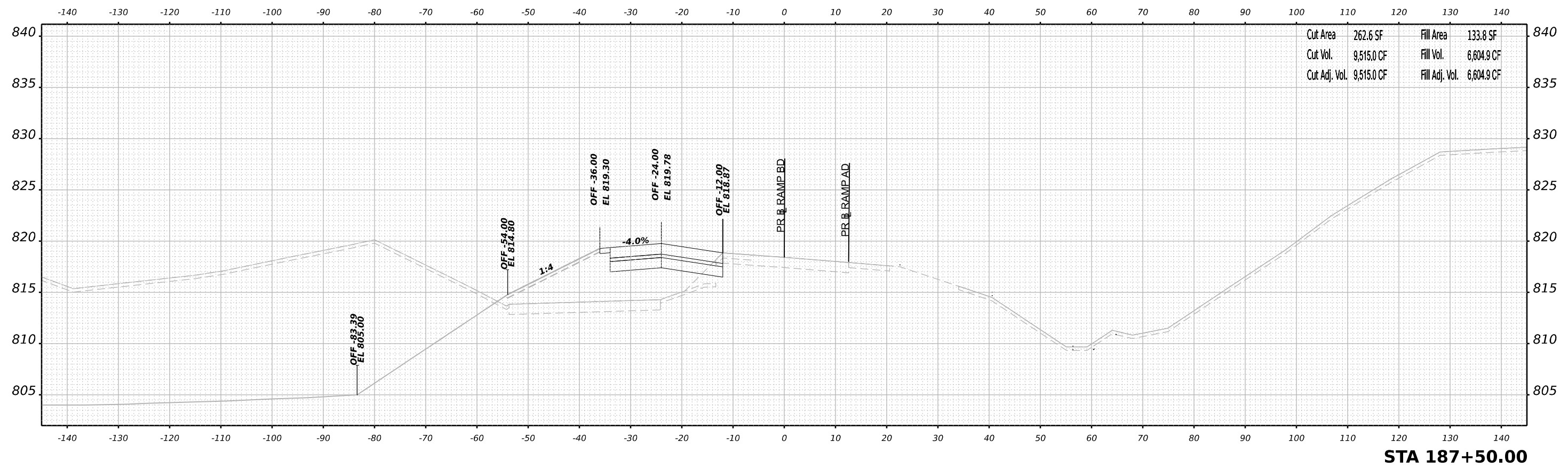
STATE OF ILLINOIS
 DEPARTMENT OF TRANSPORTATION

CROSS SECTIONS
 RAMP BD STAGE 3B

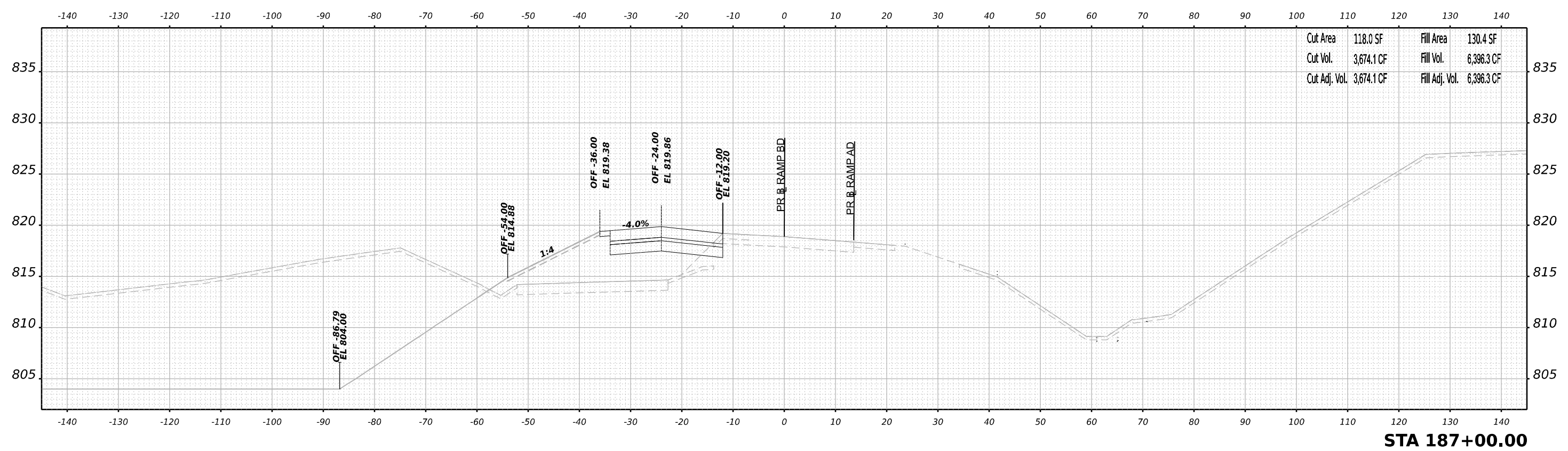
SCALE: N/A SHEET 35 OF 72 SHEETS STA. 186+00.00 TO STA. 186+50.00

F.A.I. RTE.	SECTION	COUNTY	TOTAL SHEETS	SHEET NO.
39	(201-3)K	WINNEBAGO	2192	1662
CONTRACT NO. 64B13				
ILLINOIS FED. AID PROJECT				

FINAL SURVEY	SURVEYED	BY	DATE
NOTE BOOK	PLOTTED		
NO.	TEMPLATE		
	AREAS		
	CHECKED		



ORIGINAL SURVEY	SURVEYED	BY	DATE
NOTE BOOK	PLOTTED		
NO.	TEMPLATE		
	AREAS		
	CHECKED		



MODEL: PR_RampBd_V5_187+00.00 (Sheet)
 FILE NAME: p:\work\research\benby.com\benby\4\Documents\1090910800.00\Eng\Docs\Design\System\InterchangeRampBd_Dr_Bowman\Cross_Sections\2144913-Cross-Sections-BD02.dgn



USER NAME	= jmiddleton	DESIGNED	- JWM	REVISED	-
PLOT SCALE	= 0.16666633 1/ in.	DRAWN	- JWM	REVISED	-
PLOT DATE	= 3/30/2023	CHECKED	- EJJ	REVISED	-
		DATE	- 03/31/2023	REVISED	-

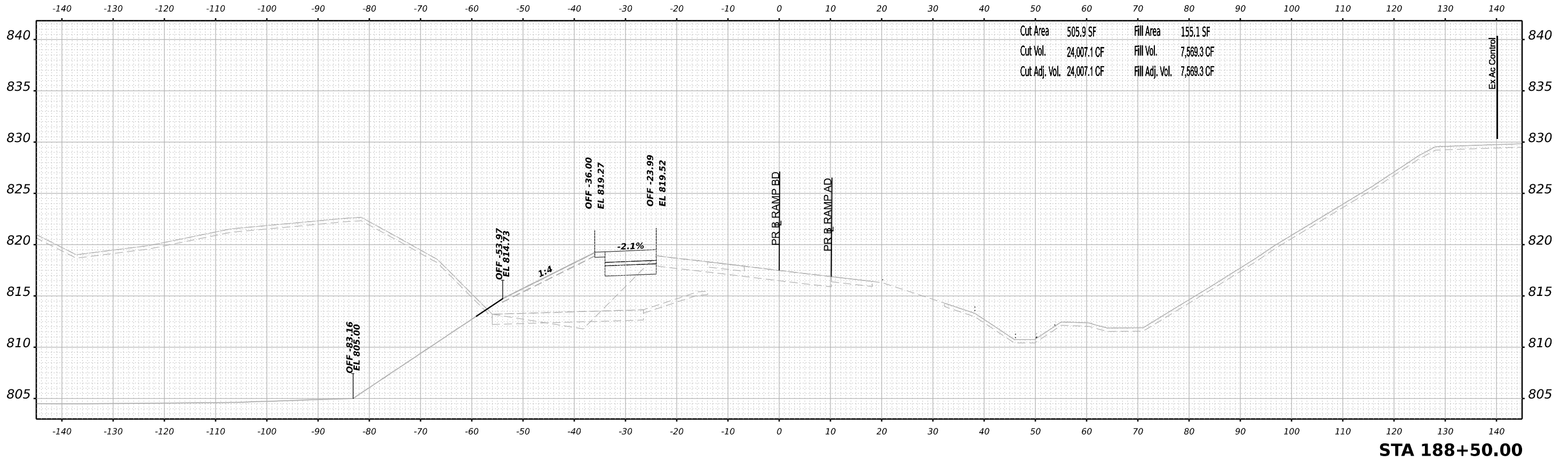
STATE OF ILLINOIS
 DEPARTMENT OF TRANSPORTATION

**CROSS SECTIONS
 RAMP BD STAGE 3B**

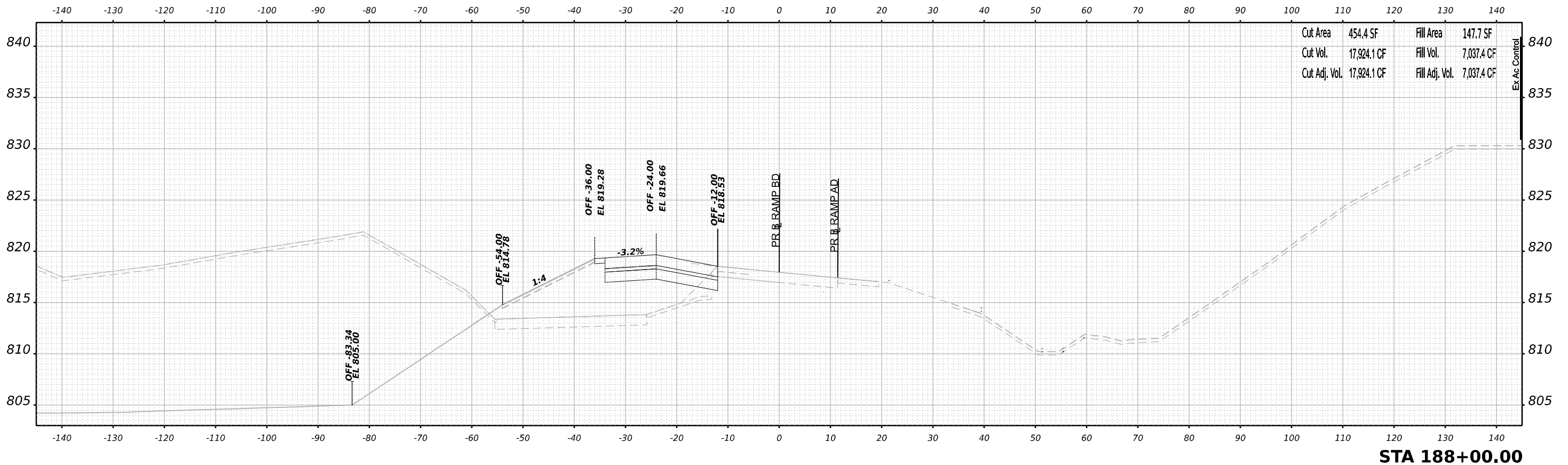
SCALE: N/A SHEET 36 OF 72 SHEETS STA. 187+00.00 TO STA. 187+50.00

F.A.I. RTE.	SECTION	COUNTY	TOTAL SHEETS	SHEET NO.
39	(201-3)K	WINNEBAGO	2192	1663
CONTRACT NO. 64B13				
ILLINOIS FED. AID PROJECT				

FINAL SURVEY	SURVEYED	BY	DATE
NOTE BOOK	PLOTTED		
NO.	TEMPLATE		
	AREAS		
	CHECKED		



ORIGINAL SURVEY	SURVEYED	BY	DATE
NOTE BOOK	PLOTTED		
NO.	TEMPLATE		
	AREAS		
	CHECKED		



MODEL: PR_RampBd_V5 - 188 - 00.00 (Sheet)
 FILE NAME: j:\pwworkspace\bowman.com\projects\421\Documents\1080910800\Eng\Drawings\System_Interchange\Ramp_Bd_Dr_Bowman\Cross_Sections\218803-Cross_Section_V5-Stage3B_BD02.dgn



USER NAME	= jmiddleton	DESIGNED	- JWM	REVISED	-
PLOT SCALE	= 0.16666633 1/ in.	DRAWN	- JWM	REVISED	-
PLOT DATE	= 3/30/2023	CHECKED	- EJG	REVISED	-
		DATE	- 03/31/2023	REVISED	-

STATE OF ILLINOIS
 DEPARTMENT OF TRANSPORTATION

**CROSS SECTIONS
 RAMP BD STAGE 3B**

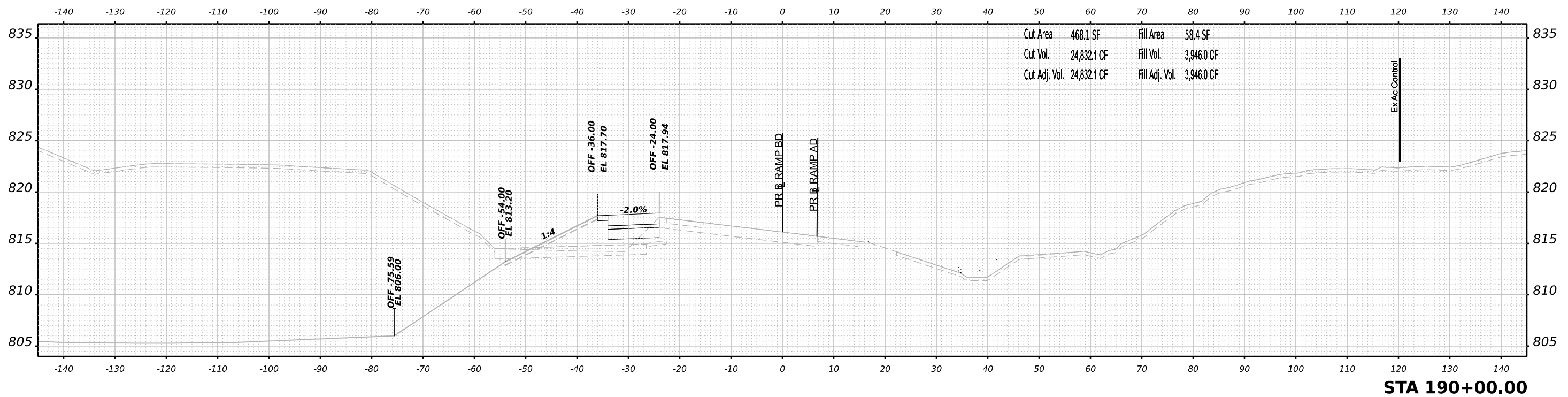
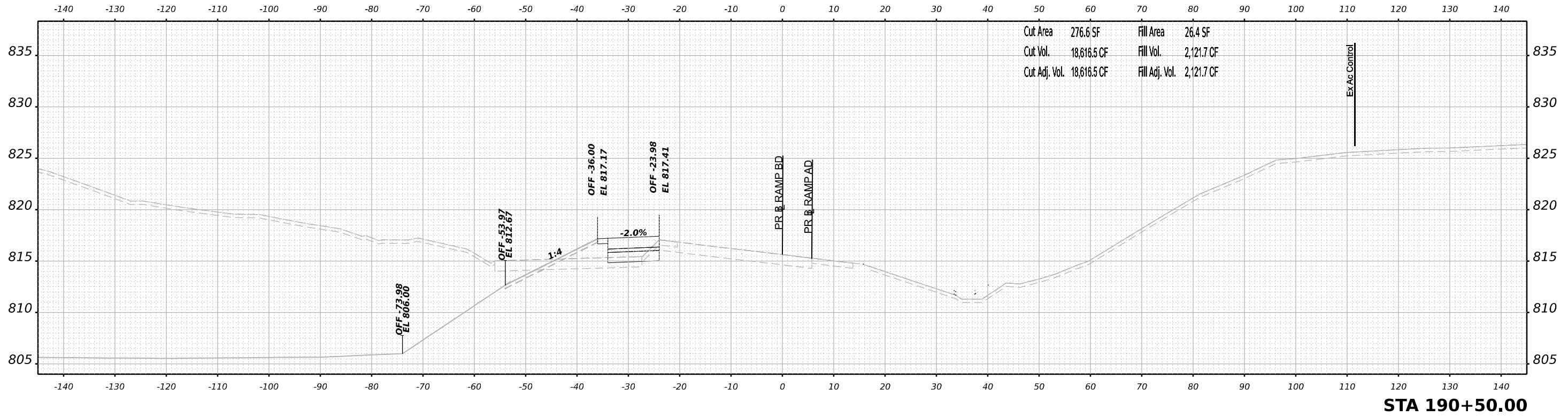
SCALE: N/A SHEET 37 OF 72 SHEETS STA. 188+00.00 TO STA. 188+50.00

F.A.I. RTE.	SECTION	COUNTY	TOTAL SHEETS	SHEET NO.
39	(201-3)K	WINNEBAGO	2192	1664
CONTRACT NO. 64B13				
ILLINOIS		FED. AID PROJECT		

FINAL SURVEY NO.	SURVEYED	BY	DATE
NOTE BOOK	PLOTTED		
AREAS CHECKED	TEMPLATE		
	AREAS		
	CHECKED		

ORIGINAL SURVEY NO.	SURVEYED	BY	DATE
NOTE BOOK	PLOTTED		
AREAS CHECKED	TEMPLATE		
	AREAS		
	CHECKED		

MODEL: PR_RampBD_XS_190+00.00 (Sheet)
 FILE NAME: p:\work\2023\108091080000\Eng\Drawings\System_Exchange\Ramp_BD_Dr_Bowman\Cross_Sections\2023\108091080000\Stage3B_BD02.dgn



USER NAME	= jmiddleton	DESIGNED	- JWM	REVISED	-
		DRAWN	- JWM	REVISED	-
PLOT SCALE	= 0.16666633 1/ in.	CHECKED	- EJG	REVISED	-
PLOT DATE	= 3/30/2023	DATE	- 03/31/2023	REVISED	-

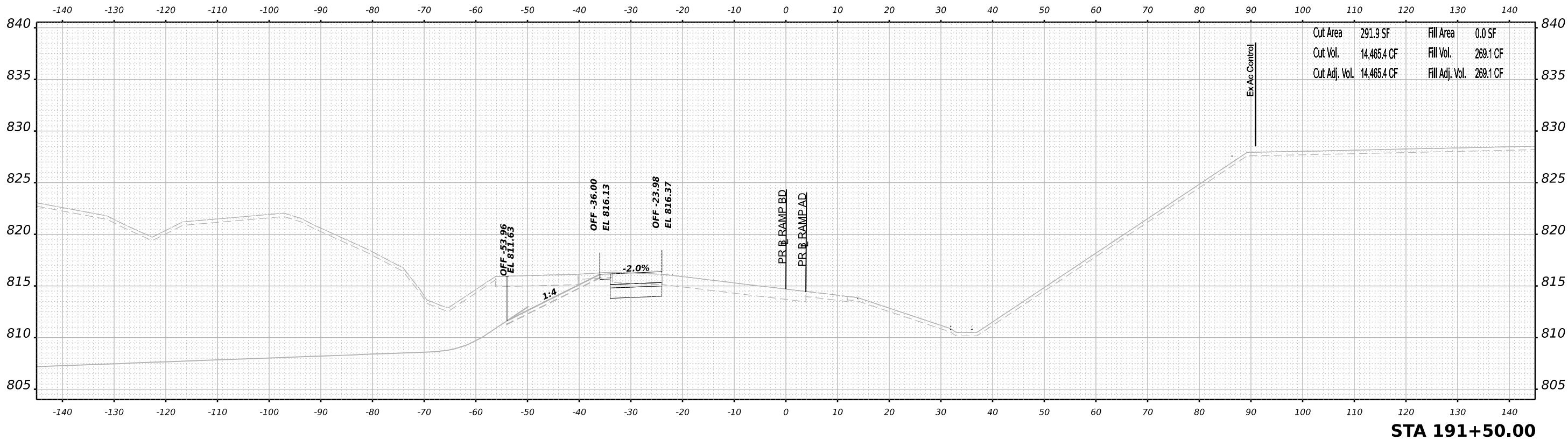
STATE OF ILLINOIS
DEPARTMENT OF TRANSPORTATION

CROSS SECTIONS
RAMP BD STAGE 3B

SCALE: N/A SHEET 39 OF 72 SHEETS STA. 190+00.00 TO STA. 190+50.00

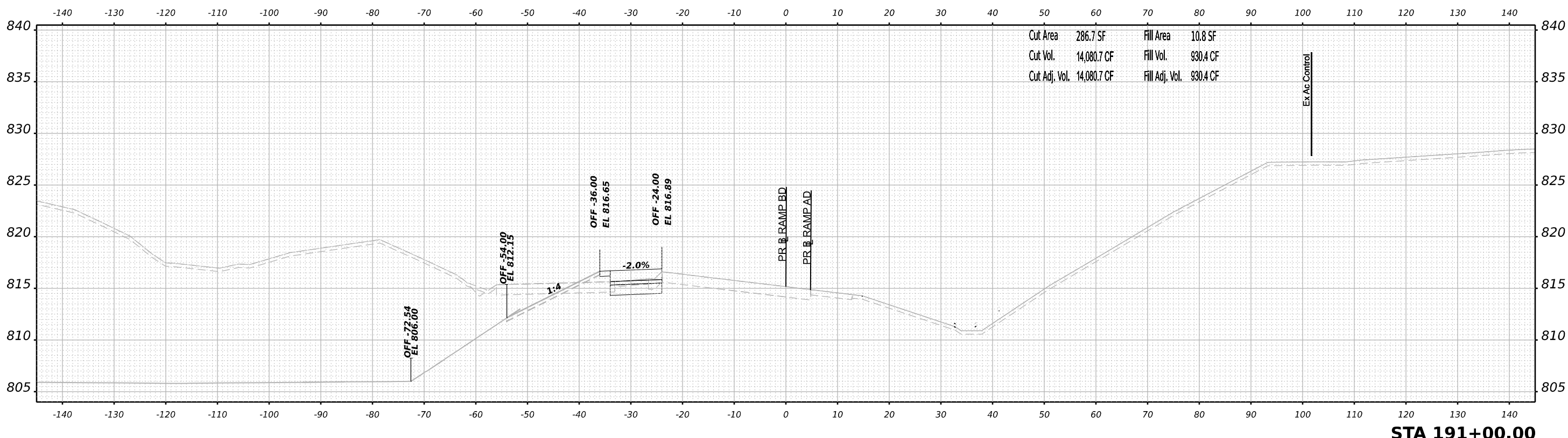
F.A.I. RTE.	SECTION	COUNTY	TOTAL SHEETS	SHEET NO.
39	(201-3)K	WINNEBAGO	2192	1666
CONTRACT NO. 64B13				
ILLINOIS FED. AID PROJECT				

FINAL SURVEY NO.	SURVEYED	DATE
NOTE BOOK	PLOTTED	BY
AREAS CHECKED	TEMPLATE	
	AREAS	
	AREAS CHECKED	



STA 191+50.00

ORIGINAL SURVEY NO.	SURVEYED	DATE
NOTE BOOK	PLOTTED	BY
AREAS CHECKED	TEMPLATE	
	AREAS	
	AREAS CHECKED	



STA 191+00.00

MODEL: PR_RampBD_15-191+00.00 (Sheet)
 FILE NAME: p:\projects\2023\10800.00\Eng\Drawings\System_Exchange\Ramp_BD_Dr_Bowman\Cross_Sections\2191+00.00-Stage3B_BD02.dgn



USER NAME = jmiddleton
 PLOT SCALE = 0.16666633 1/ in.
 PLOT DATE = 3/30/2023

DESIGNED - JWM
 DRAWN - JWM
 CHECKED - E.JG
 DATE - 03/31/2023

REVISED -
 REVISED -
 REVISED -
 REVISED -

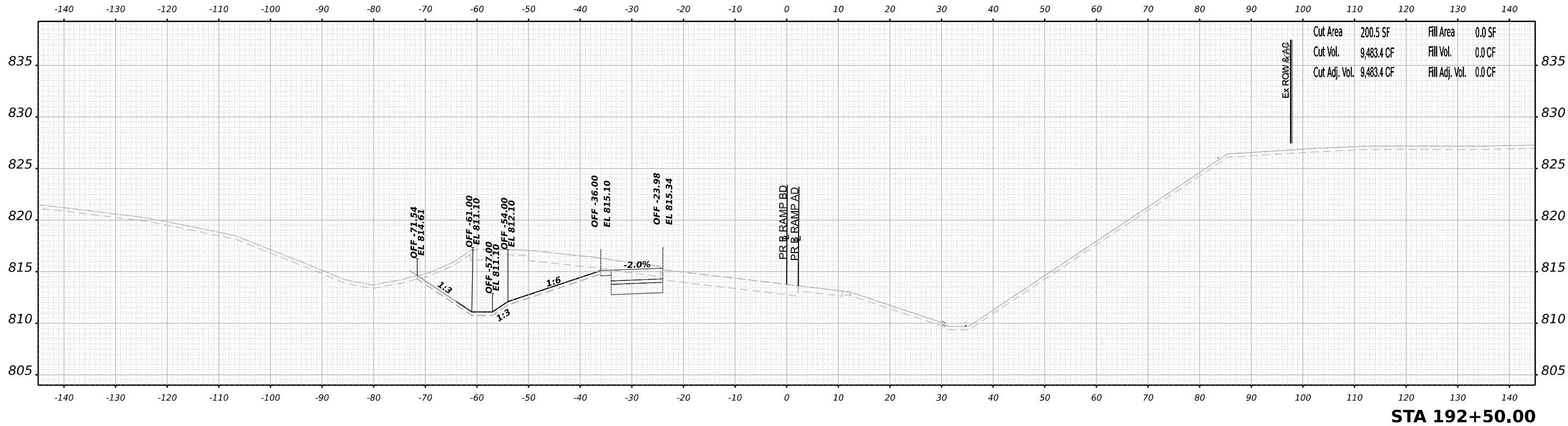
STATE OF ILLINOIS
 DEPARTMENT OF TRANSPORTATION

**CROSS SECTIONS
 RAMP BD STAGE 3B**

SCALE: N/A SHEET 40 OF 72 SHEETS STA. 191+00.00 TO STA. 191+50.00

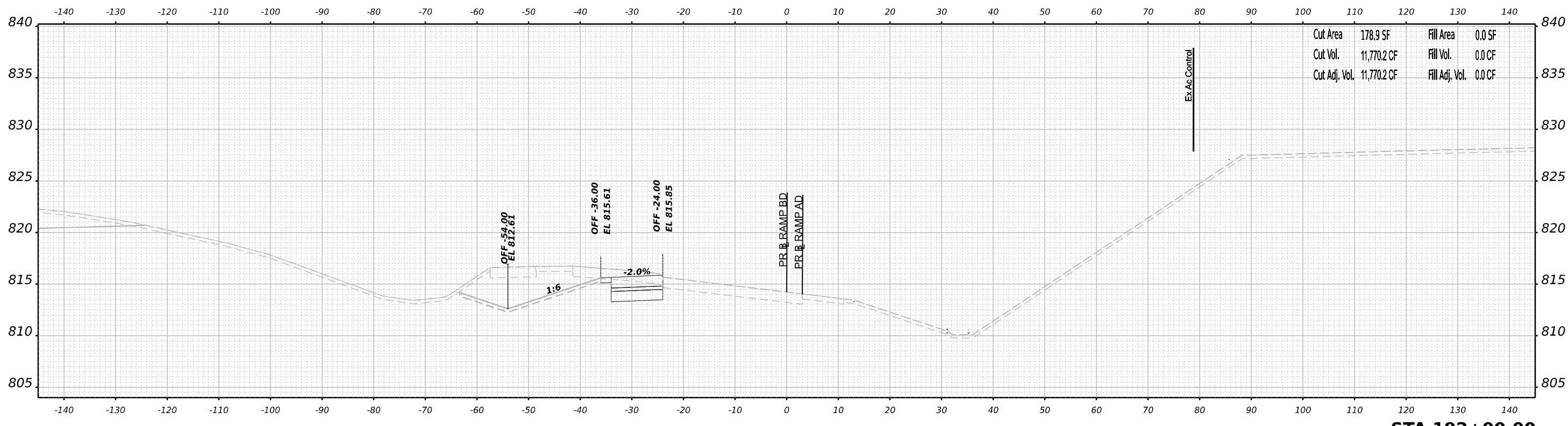
F.A.I. RTE.	SECTION	COUNTY	TOTAL SHEETS	SHEET NO.
39	(201-3)K	WINNEBAGO	2192	1667
CONTRACT NO. 64B13				
ILLINOIS FED. AID PROJECT				

DATE	
BY	
SURVEYED	
PLOTTED	
TEMPLATE	
AREAS	
AREAS CHECKED	
NO.	



STA 192+50.00

DATE	
BY	
SURVEYED	
PLOTTED	
TEMPLATE	
AREAS	
AREAS CHECKED	
NO.	



STA 192+00.00

MODEL: PR_rampbd_15-192-00.00 (Sheet)
 FILE NAME: p:\work\2023\10800.00\Eng\Drawings\System_Exchange\Ramp_BD_Dr_Bowman\Cross_Sections\2192+00.00-3-Cross_Section_3B_BD02.dgn



USER NAME	= jmiddleton
DESIGNED	- JWM
DRAWN	- JWM
CHECKED	- EJG
DATE	- 03/31/2023
REVISIONS	
REVISIONS	
REVISIONS	
REVISIONS	

DESIGNED	- JWM
DRAWN	- JWM
CHECKED	- EJG
DATE	- 03/31/2023
REVISIONS	
REVISIONS	
REVISIONS	
REVISIONS	

STATE OF ILLINOIS
 DEPARTMENT OF TRANSPORTATION

CROSS SECTIONS
 RAMP BD STAGE 3B

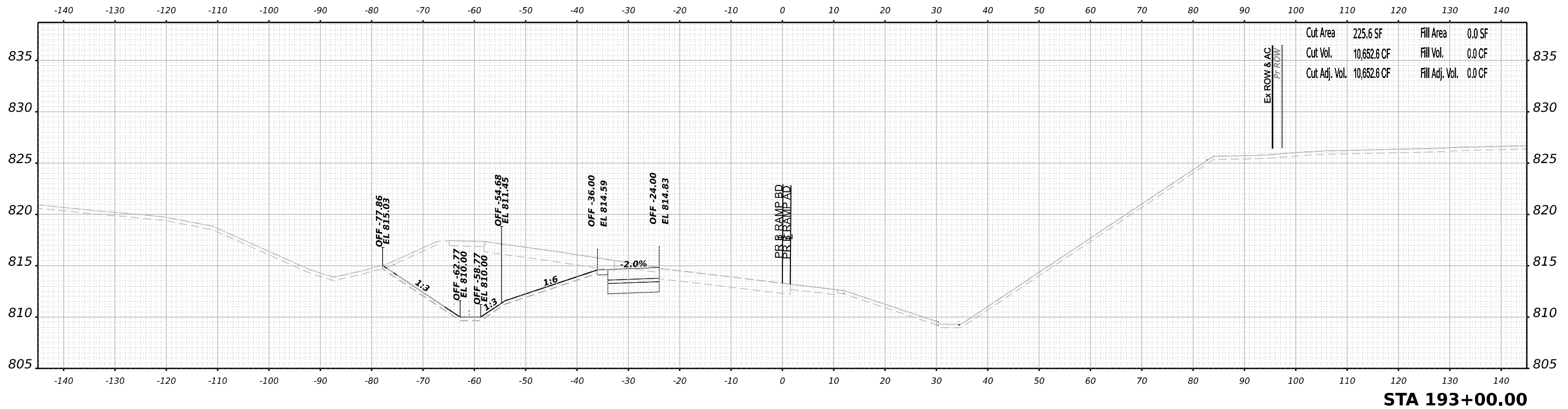
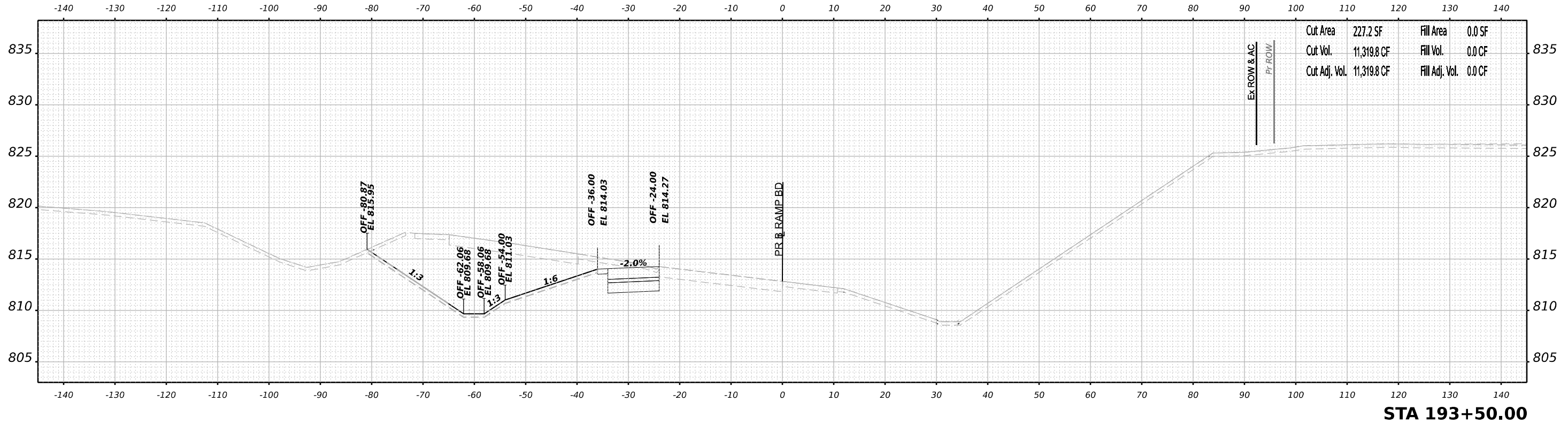
SCALE: N/A SHEET 41 OF 72 SHEETS STA. 192+00.00 TO STA. 192+50.00

F.A.I. RTE.	SECTION	COUNTY	TOTAL SHEETS	SHEET NO.
39	(201-3)K	WINNEBAGO	2192	1668
CONTRACT NO. 64B13				
ILLINOIS FED. AID PROJECT				

DATE	
BY	
NO.	
FINAL SURVEY	SURVEYED
NOTE BOOK	PLOTTED
AREAS CHECKED	TEMPLATE
	AREAS
	CHECKED

DATE	
BY	
NO.	
ORIGINAL SURVEY	SURVEYED
NOTE BOOK	PLOTTED
AREAS CHECKED	TEMPLATE
	AREAS
	CHECKED

MODEL: PR_rampbd_193-193+00.00 (Sheet)
 FILE NAME: p:\work\2023\1080910800\Eng\Drawings\System_InterchangeRamp_BD_Dr\Bowman\Cross_Sections\2193+00.00-Stage3B_BD02.dgn



USER NAME	= jmiddleton	DESIGNED	- JWM	REVISED	-
		DRAWN	- JWM	REVISED	-
PLOT SCALE	= 0.16666633 1/ in.	CHECKED	- EJG	REVISED	-
PLOT DATE	= 3/30/2023	DATE	- 03/31/2023	REVISED	-

STATE OF ILLINOIS
DEPARTMENT OF TRANSPORTATION

CROSS SECTIONS
RAMP BD STAGE 3B

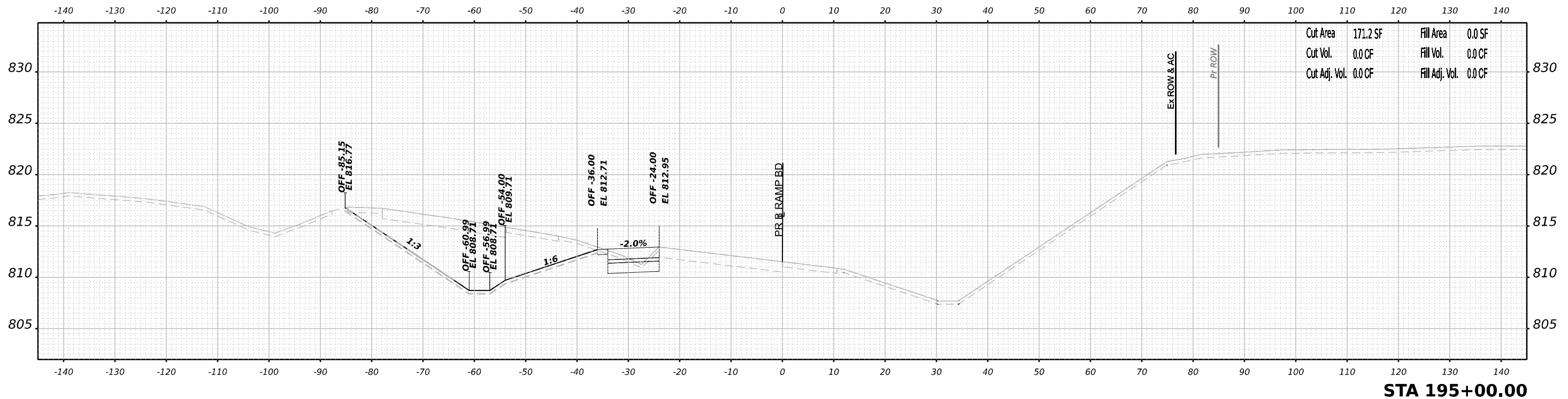
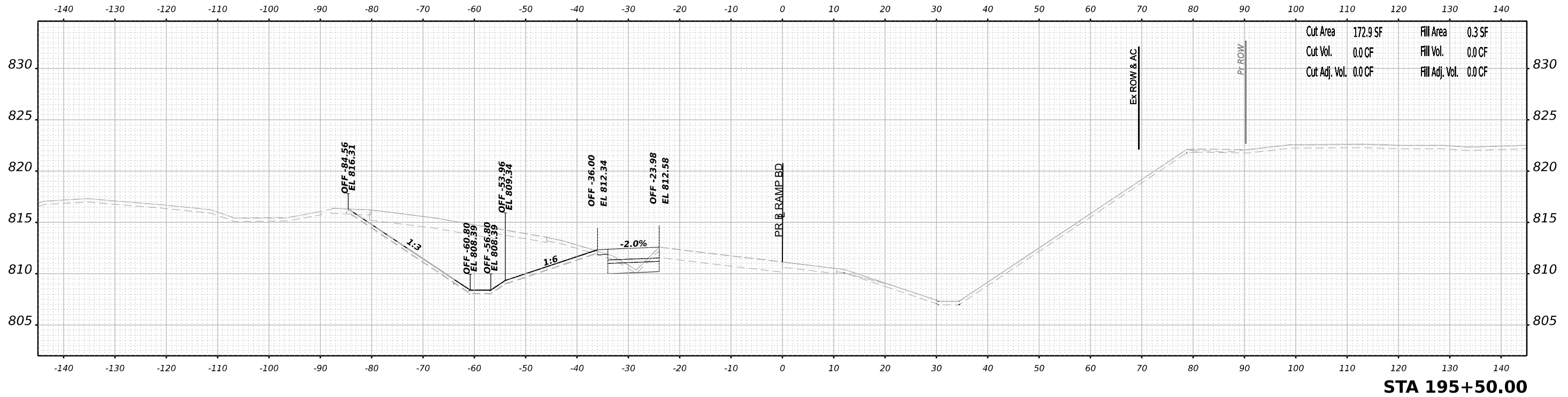
SCALE: N/A SHEET 42 OF 72 SHEETS STA. 193+00.00 TO STA. 193+50.00

F.A.I. RTE.	SECTION	COUNTY	TOTAL SHEETS	SHEET NO.
39	(201-3)K	WINNEBAGO	2192	1669
CONTRACT NO. 64B13				
ILLINOIS FED. AID PROJECT				

DATE	
BY	
NO.	
FINAL SURVEY	SURVEYED
NOTE BOOK	PLOTTED
AREAS CHECKED	TEMPLATE
	AREAS
	AREAS CHECKED

DATE	
BY	
NO.	
ORIGINAL SURVEY	SURVEYED
NOTE BOOK	PLOTTED
AREAS CHECKED	TEMPLATE
	AREAS
	AREAS CHECKED

MODEL: PR_RampBd_195+50.00 (Sheet)
 FILE NAME: p:\work\2023\10800\10800\Eng\Drawings\System\InterchangeRampBd_Dr_Bowman\Cross_Section\195+50.00\195+50.00_Stage3B_BD02.dgn



USER NAME	= jmiddleton	DESIGNED	- JWM	REVISED	-
		DRAWN	- JWM	REVISED	-
PLOT SCALE	= 0.16666633 1/ in.	CHECKED	- E.JG	REVISED	-
PLOT DATE	= 3/30/2023	DATE	- 03/31/2023	REVISED	-

STATE OF ILLINOIS
DEPARTMENT OF TRANSPORTATION

CROSS SECTIONS
RAMP BD STAGE 3B

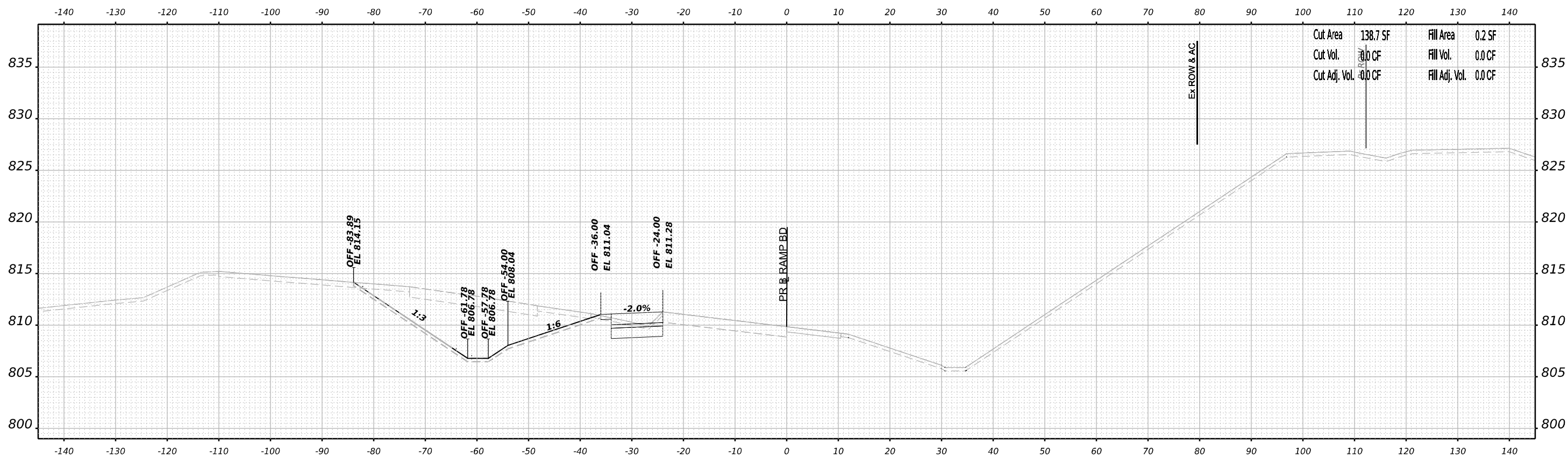
SCALE: N/A SHEET 44 OF 72 SHEETS STA. 195+00.00 TO STA. 195+50.00

F.A.I. RTE.	SECTION	COUNTY	TOTAL SHEETS	SHEET NO.
39	(201-3)K	WINNEBAGO	2192	1671
CONTRACT NO. 64B13				
ILLINOIS FED. AID PROJECT				

FINAL SURVEY NO.	SURVEYED PLOTTED TEMPLATE AREAS CHECKED	BY	DATE

ORIGINAL SURVEY NO.	SURVEYED PLOTTED TEMPLATE AREAS CHECKED	BY	DATE

MODEL: P:_ramp\64B13-198+00.00 (Sheet)
 FILE NAME: p:_ramp\64B13-198+00.00\Eng\Drawings\System_Exchange\Ramp_BD_Dr\Bowman\Cross_Sections\2192\64B13-Cross_Section\64B13-Stage3B_BD02.dgn



STA 198+00.00



USER NAME = jmiddleton	DESIGNED - JWM	REVISED -
PLOT SCALE = 0.16666633 1/ in.	DRAWN - JWM	REVISED -
PLOT DATE = 3/30/2023	CHECKED - E.JG	REVISED -
	DATE - 03/31/2023	REVISED -

STATE OF ILLINOIS
DEPARTMENT OF TRANSPORTATION

**CROSS SECTIONS
RAMP BD STAGE 3B**

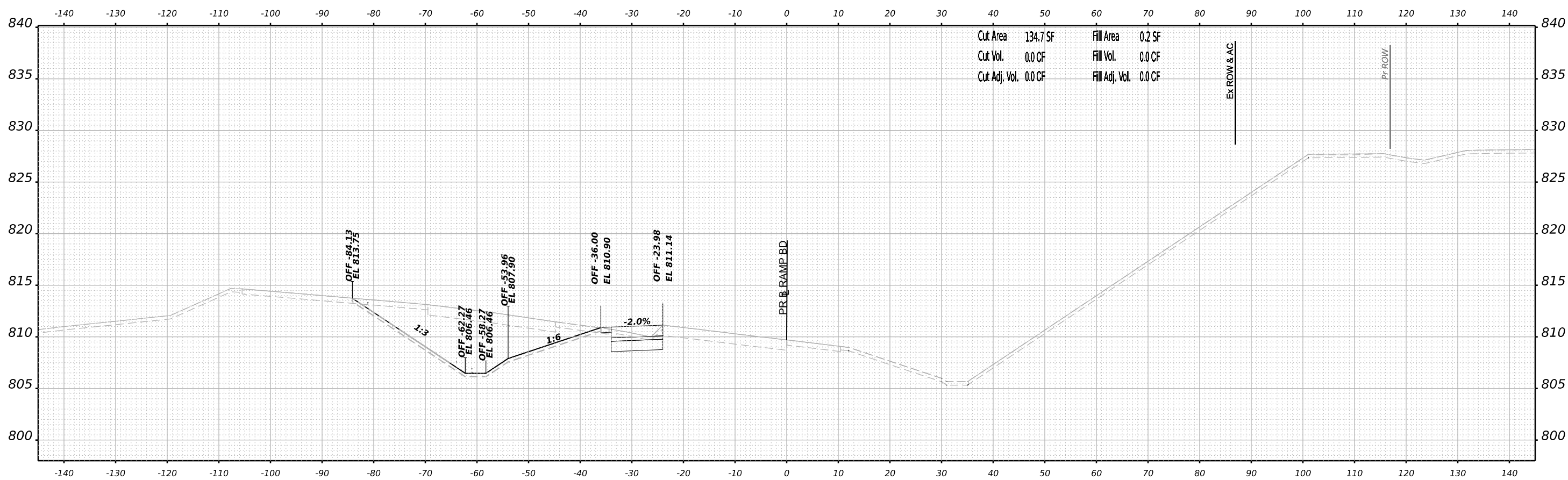
SCALE: N/A SHEET 47 OF 72 SHEETS STA. 198+00.00 TO STA. 198+00.00

F.A.I. RTE.	SECTION	COUNTY	TOTAL SHEETS	SHEET NO.
39	(201-3)K	WINNEBAGO	2192	1674
CONTRACT NO. 64B13				
ILLINOIS FED. AID PROJECT				

FINAL SURVEY NO.	SURVEYED PLOTTED TEMPLATE AREAS CHECKED	BY	DATE

ORIGINAL SURVEY NO.	SURVEYED PLOTTED TEMPLATE AREAS CHECKED	BY	DATE

MODEL: P:_ramp\64_198+50.00 (Sheet)
 FILE NAME: p:_ramp\64_198+50.00 (Sheet).dgn



STA 198+50.00



USER NAME	= jmiddleton	DESIGNED	- JWM	REVISED	-
PLOT SCALE	= 0.16666633 1/ in.	DRAWN	- JWM	REVISED	-
PLOT DATE	= 3/30/2023	CHECKED	- E.JG	REVISED	-
		DATE	- 03/31/2023	REVISED	-

STATE OF ILLINOIS
 DEPARTMENT OF TRANSPORTATION

**CROSS SECTIONS
 RAMP BD STAGE 3B**

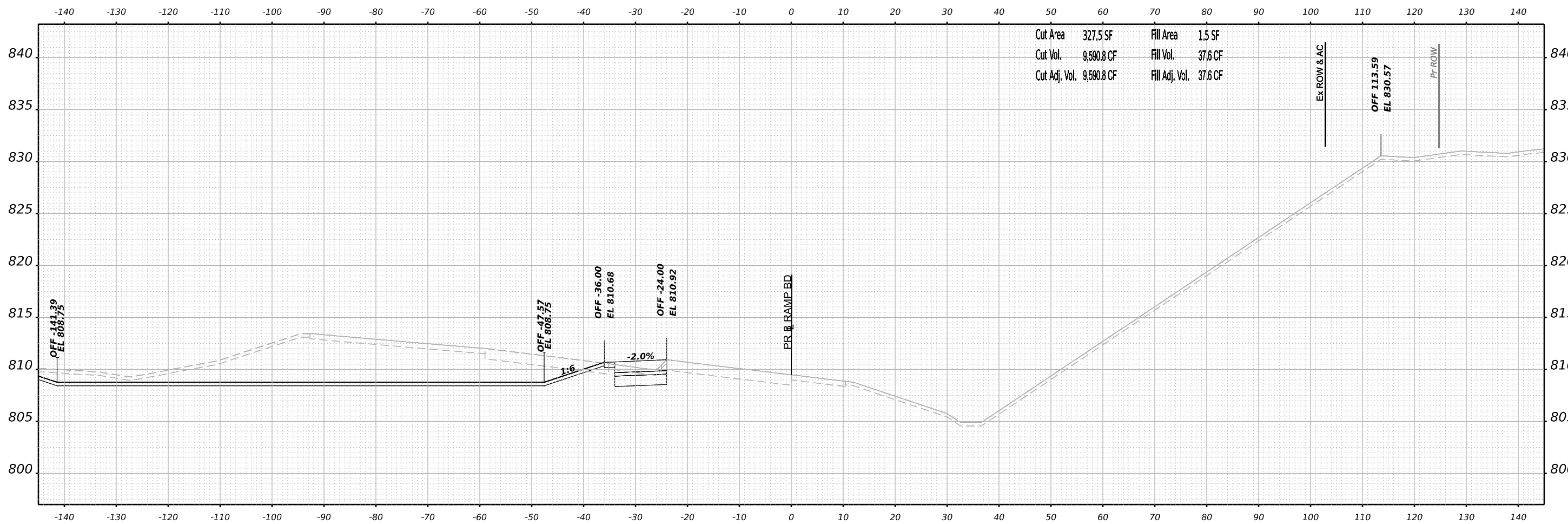
SCALE: N/A SHEET 48 OF 72 SHEETS STA. 198+50.00 TO STA. 198+50.00

F.A.I. RTE.	SECTION	COUNTY	TOTAL SHEETS	SHEET NO.
39	(201-3)K	WINNEBAGO	2192	1675
CONTRACT NO. 64B13				
ILLINOIS FED. AID PROJECT				

FINAL SURVEY NO.	SURVEYED	BY	DATE
	PLOTTED		
	TEMPLATE		
	AREAS		
	AREAS CHECKED		

ORIGINAL SURVEY NO.	SURVEYED	BY	DATE
	PLOTTED		
	TEMPLATE		
	AREAS		
	AREAS CHECKED		

MODEL: P:_ramp60_X5-200+00.00 (Sheet)
 FILE NAME: p:_ramp60_X5-200+00.00 (Sheet).dwg
 D:\Documents\1090910800\Eng_Docs\Design\System_Exchange\Ramp_BD_Dr\Bowman\Cross_Sections\20240113-Cross-Sections-Stage3B_BD003.dgn



STA 200+00.00



USER NAME = jmiddleton	DESIGNED - JWM	REVISED -
PLOT SCALE = 0.16666633 1/ in.	DRAWN - JWM	REVISED -
PLOT DATE = 3/30/2023	CHECKED - EJG	REVISED -
	DATE - 03/31/2023	REVISED -

STATE OF ILLINOIS
DEPARTMENT OF TRANSPORTATION

**CROSS SECTIONS
RAMP BD STAGE 3B**

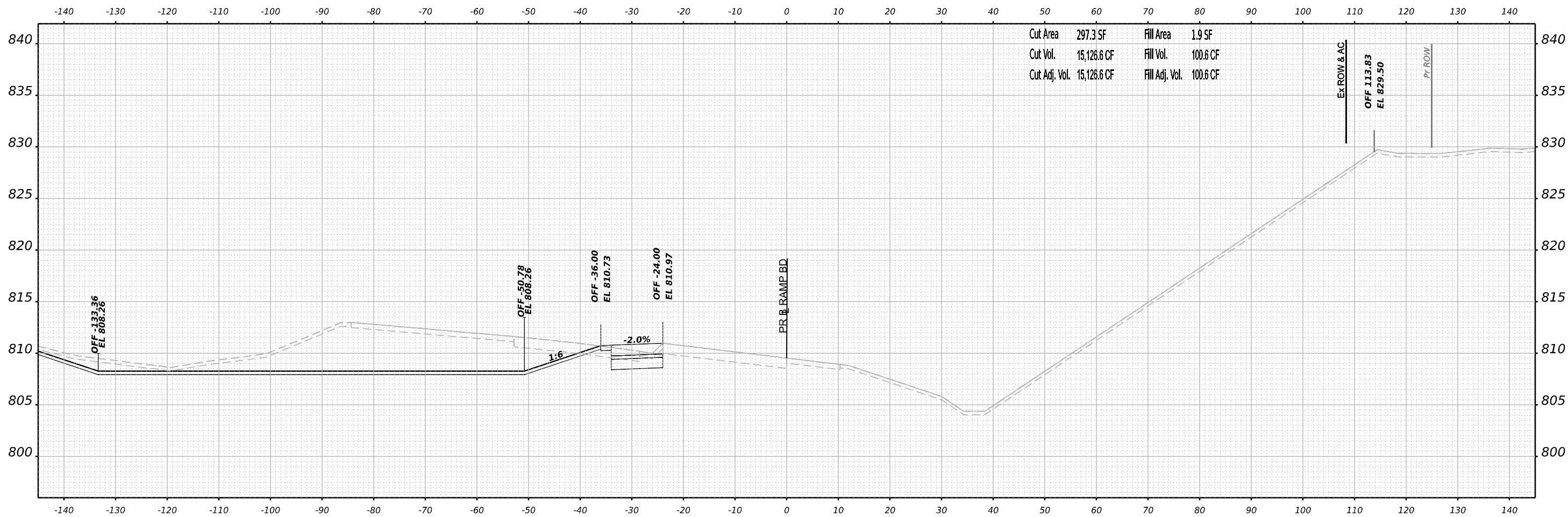
SCALE: N/A SHEET 51 OF 72 SHEETS STA. 200+00.00 TO STA. 200+00.00

F.A.I. RTE. 39	SECTION (201-3)K	COUNTY WINNEBAGO	TOTAL SHEETS 2192	SHEET NO. 1678
CONTRACT NO. 64B13				
ILLINOIS FED. AID PROJECT				

FINAL SURVEY NO.	SURVEYED PLOTTED AREAS CHECKED	BY	DATE

ORIGINAL SURVEY NO.	SURVEYED PLOTTED AREAS CHECKED	BY	DATE

MODEL: P:_ramp\65_201+00.00 (Sheet)
 FILE NAME: p:_ramp\65_201+00.00 (Sheet)\Documents\10909108000\Eng_Docs\Design\System_Exchange\Ramp_BD_Dr_Bowman\Cross_Sections\21+00.00\13-Cross\Sta\13-Cross\Sta13-Cross.dgn



STA 201+00.00



USER NAME = jmiddleton	DESIGNED - JWM	REVISED -
PLOT SCALE = 0.16666633 1/ in.	DRAWN - JWM	REVISED -
PLOT DATE = 3/30/2023	CHECKED - E.JG	REVISED -
	DATE - 03/31/2023	REVISED -

STATE OF ILLINOIS
DEPARTMENT OF TRANSPORTATION

**CROSS SECTIONS
RAMP BD STAGE 3B**

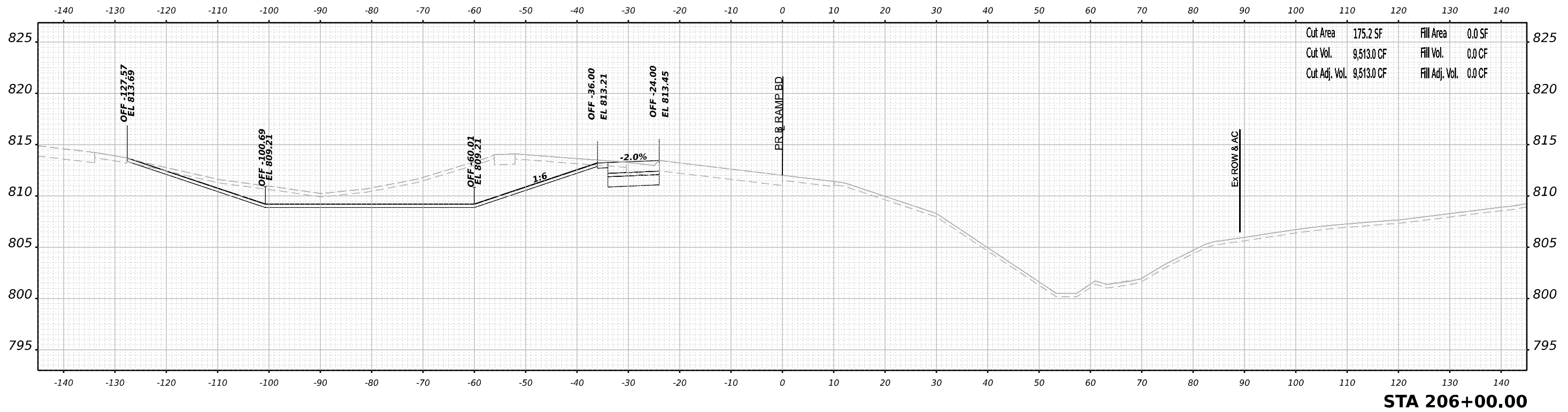
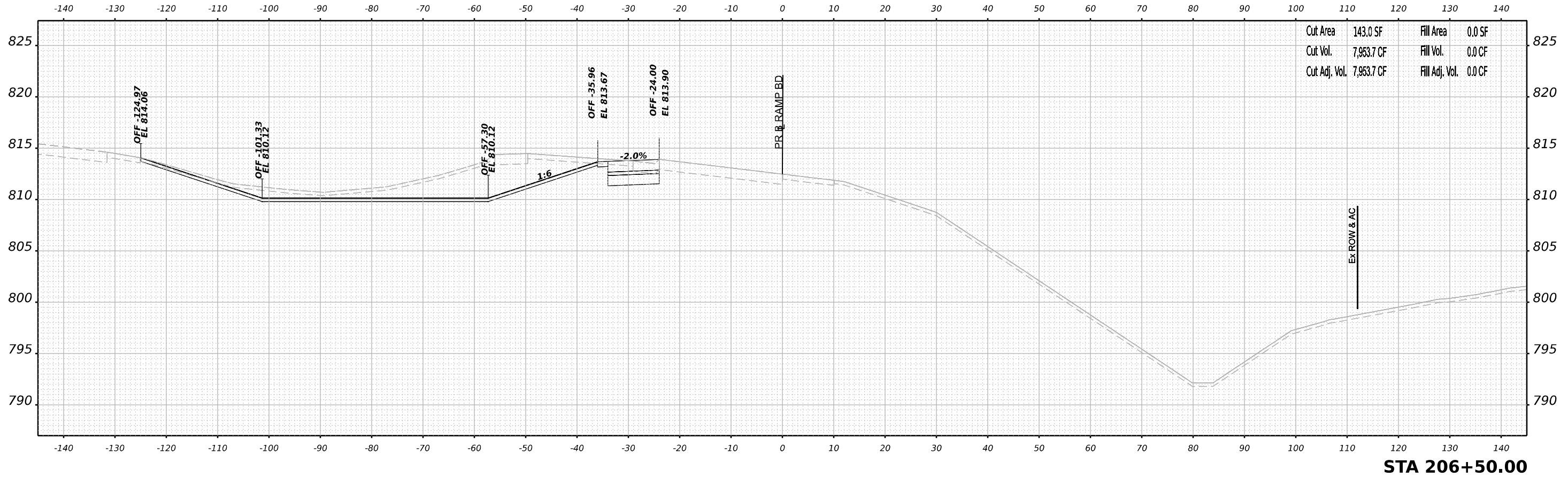
SCALE: N/A SHEET 53 OF 72 SHEETS STA. 201+00.00 TO STA. 201+00.00

F.A.I. RTE.	SECTION	COUNTY	TOTAL SHEETS	SHEET NO.
39	(201-3)K	WINNEBAGO	2192	1680
CONTRACT NO. 64B13				
ILLINOIS FED. AID PROJECT				

DATE	
BY	
FINAL SURVEY	SURVEYED
NOTE BOOK	PLOTTED
NO.	TEMPLATE
	AREAS
	CHECKED

DATE	
BY	
ORIGINAL SURVEY	SURVEYED
NOTE BOOK	PLOTTED
NO.	TEMPLATE
	AREAS
	CHECKED

MODEL: P:\ramp\05_206+00.00 (Sheet)
 FILE NAME: p:\ramp\05_206+00.00 (Sheet)\Documents\1020910800.00\Eng_Docs\Design\System_InterchangeRamps_BD_Da_Bowman\Cross_Sections\0264813-Cross-Sections-Stage3B_BD03.dgn



USER NAME	= jmiddleton
DESIGNED	- JWM
DRAWN	- JWM
CHECKED	- EJG
DATE	- 03/31/2023
REVISIONS	
REVISED	-
REVISED	-
REVISED	-
REVISED	-

STATE OF ILLINOIS
 DEPARTMENT OF TRANSPORTATION

CROSS SECTIONS
 RAMP BD STAGE 3B

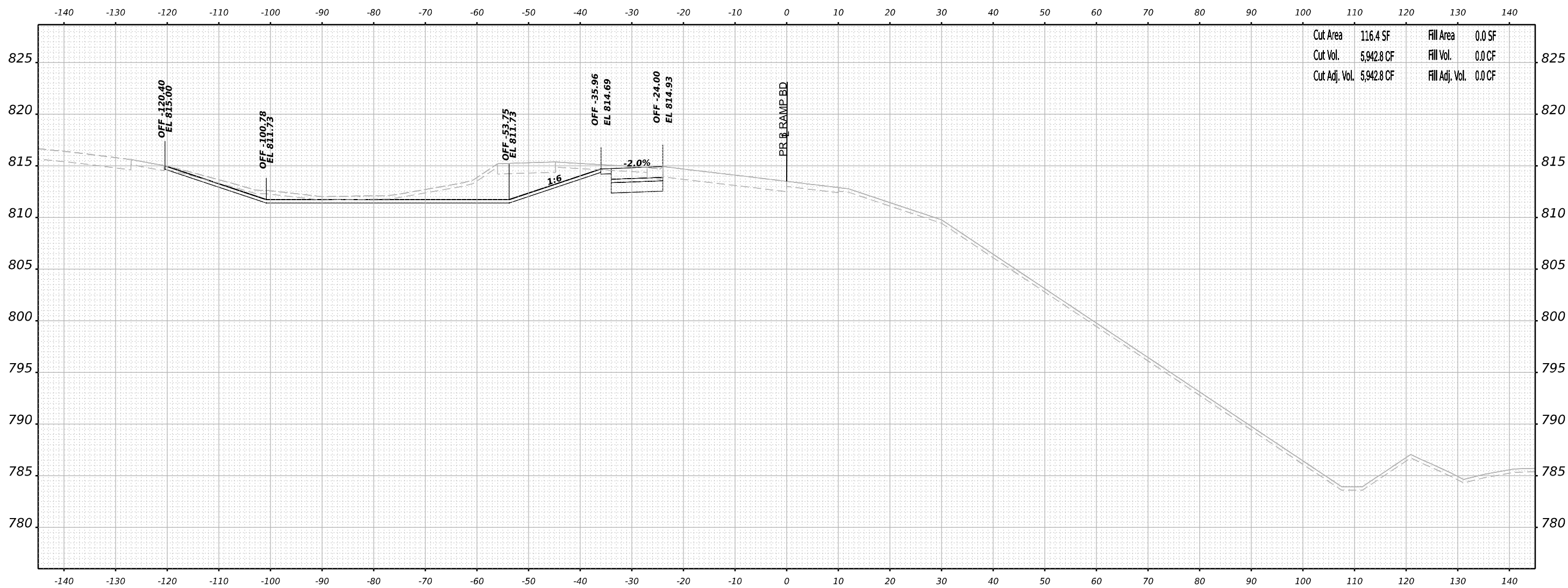
SCALE: N/A SHEET 60 OF 72 SHEETS STA. 206+00.00 TO STA. 206+50.00

F.A.I. RTE.	SECTION	COUNTY	TOTAL SHEETS	SHEET NO.
39	(201-3)K	WINNEBAGO	2192	1687
CONTRACT NO. 64B13				
ILLINOIS FED. AID PROJECT				

FINAL SURVEY NO.	SURVEYED PLOTTED AREAS CHECKED	BY	DATE
	NOTE BOOK		
	TEMPLATE		
	AREAS CHECKED		

ORIGINAL SURVEY NO.	SURVEYED PLOTTED AREAS CHECKED	BY	DATE
	NOTE BOOK		
	TEMPLATE		
	AREAS CHECKED		

MODEL: PR_ramp60_15 - 207+50.00 (Sheet)
 FILE NAME: p:\projects\new\benly.com\benly.com\sheet\4\Documents\10209108000\Eng\Docs\Design\System\InterchangeRamp60_BD_Bowman\Cross_Section\207+50.00\Stage3B_8D03.dgn



Cut Area	116.4 SF	Fill Area	0.0 SF
Cut Vol.	5,942.8 CF	Fill Vol.	0.0 CF
Cut Adj. Vol.	5,942.8 CF	Fill Adj. Vol.	0.0 CF

STA 207+50.00



USER NAME = jmiddleton	DESIGNED - JWM	REVISED -
PLOT SCALE = 0.16666633 1/ in.	DRAWN - JWM	REVISED -
PLOT DATE = 3/30/2023	CHECKED - EJG	REVISED -
	DATE - 03/31/2023	REVISED -

STATE OF ILLINOIS
 DEPARTMENT OF TRANSPORTATION

CROSS SECTIONS	
RAMP BD STAGE 3B	
SCALE: N/A	SHEET 62 OF 72 SHEETS
STA. 207+50.00 TO STA. 207+50.00	

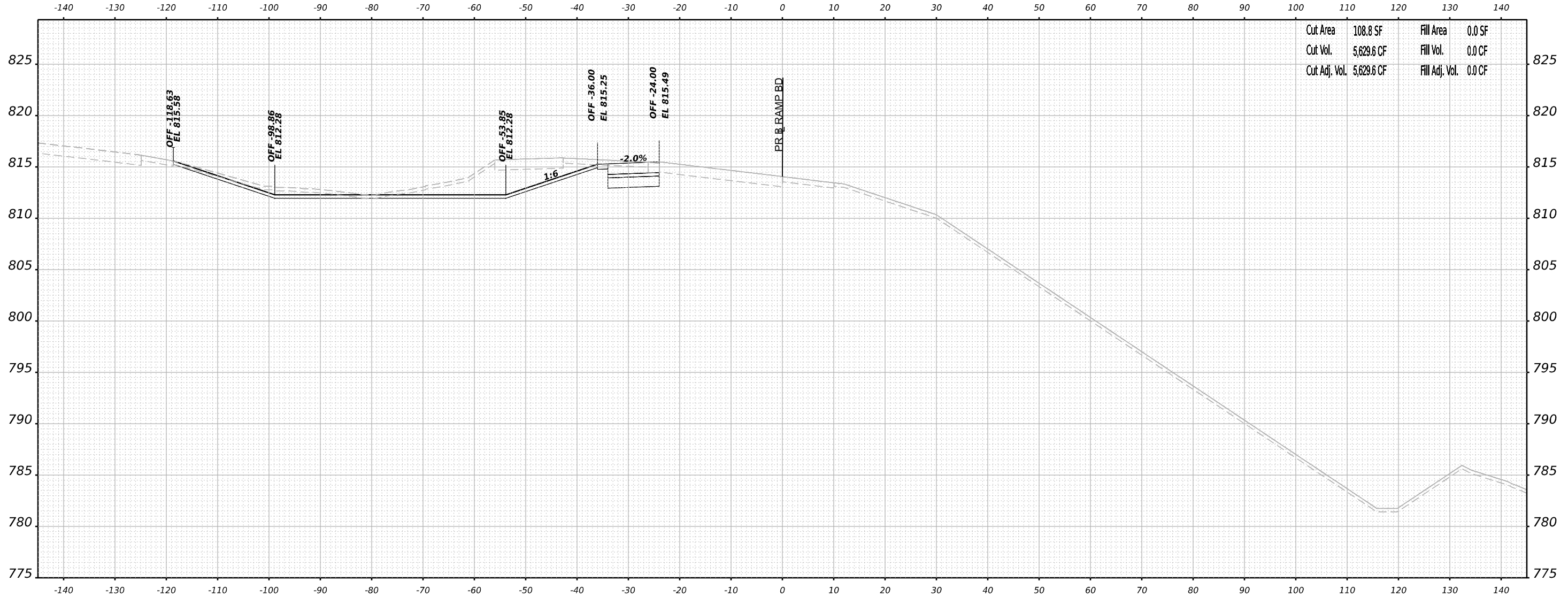
F.A.I. RTE.	SECTION	COUNTY	TOTAL SHEETS	SHEET NO.
39	(201-3)K	WINNEBAGO	2192	1689
CONTRACT NO. 64B13				
ILLINOIS FED. AID PROJECT				

FINAL SURVEY NO.	SURVEYED PLOTTED AREAS CHECKED	BY	DATE

ORIGINAL SURVEY NO.	SURVEYED PLOTTED AREAS CHECKED	BY	DATE

MODEL: P:_ramp\64_15-208-00.00 (Sheet)
 FILE NAME: p:_ramp\64_15-208-00.00 (Sheet).dwg

D:\Documents\10209108\0000\Eng\Drawings\System\InterchangeRamps\RD_Dr\Bowman\Cross_Sections\208+00.00\Stage3B_Ramp3B_0003.dwg



Cut Area	108.8 SF	Fill Area	0.0 SF
Cut Vol.	5,629.6 CF	Fill Vol.	0.0 CF
Cut Adj. Vol.	5,629.6 CF	Fill Adj. Vol.	0.0 CF

STA 208+00.00



USER NAME = jmiddleton	DESIGNED - JWM	REVISED -
PLOT SCALE = 0.16666633 1/ in.	DRAWN - JWM	REVISED -
PLOT DATE = 3/30/2023	CHECKED - E.JG	REVISED -
	DATE - 03/31/2023	REVISED -

STATE OF ILLINOIS
 DEPARTMENT OF TRANSPORTATION

**CROSS SECTIONS
 RAMP BD STAGE 3B**

SCALE: N/A SHEET 63 OF 72 SHEETS STA. 208+00.00 TO STA. 208+00.00

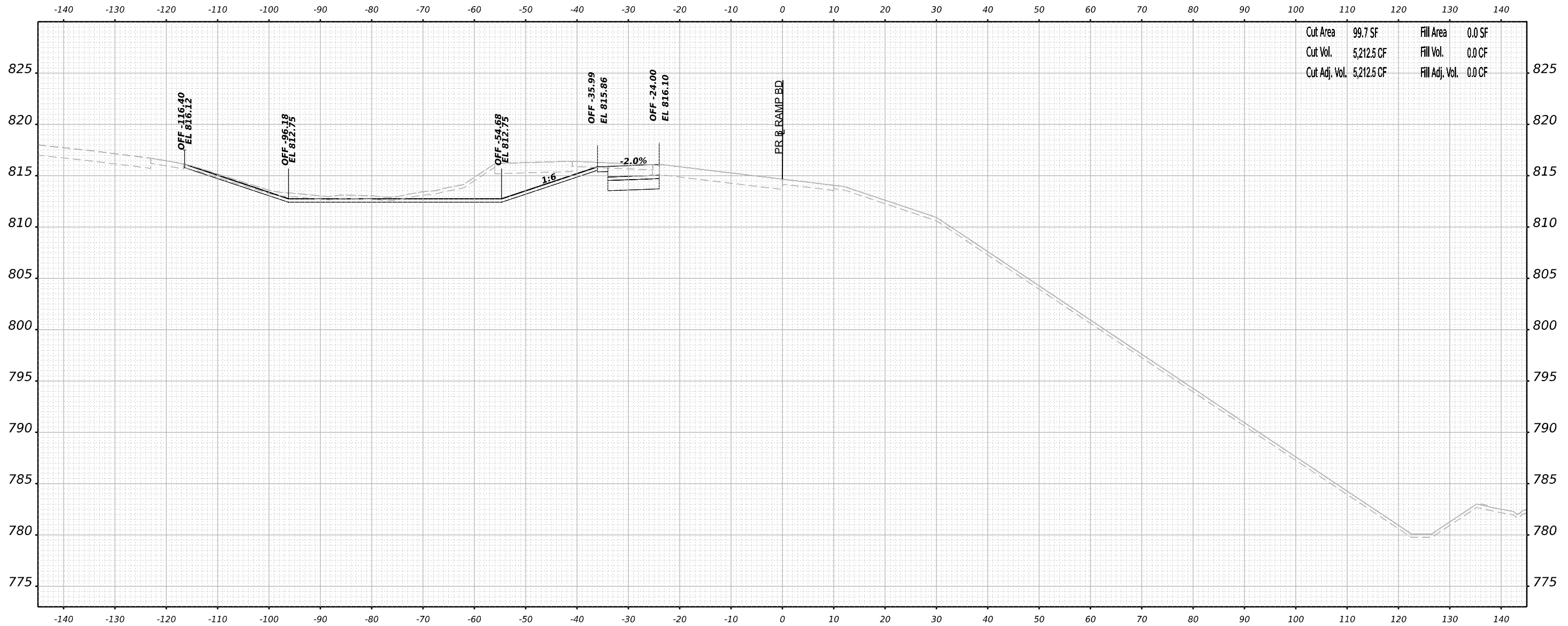
F.A.I. RTE.	SECTION	COUNTY	TOTAL SHEETS	SHEET NO.
39	(201-3)K	WINNEBAGO	2192	1690
CONTRACT NO. 64B13				
ILLINOIS FED. AID PROJECT				

FINAL SURVEY NO.	SURVEYED	BY	DATE
	PLOTTED		
	TEMPLATE		
	AREAS		
	CHECKED		

ORIGINAL SURVEY NO.	SURVEYED	BY	DATE
	PLOTTED		
	TEMPLATE		
	AREAS		
	CHECKED		

MODEL: P:_ramp\65_208+50.00 (Sheet)
 FILE NAME: p:_ramp\65_208+50.00 (Sheet).dwg

D:\Documents\10209108\000\Eng\Docs\Design\System\InterchangeRamp\BD_Dr\Bowman\Cross_Section\208+50.00\Sta3B_BD03.dgn



Cut Area	99.7 SF	Fill Area	0.0 SF
Cut Vol.	5,212.5 CF	Fill Vol.	0.0 CF
Cut Adj. Vol.	5,212.5 CF	Fill Adj. Vol.	0.0 CF

STA 208+50.00



USER NAME = jmiddleton	DESIGNED - JWM	REVISED -
	DRAWN - JWM	REVISED -
PLOT SCALE = 0.16666633 1/ in.	CHECKED - E.JG	REVISED -
PLOT DATE = 3/30/2023	DATE - 03/31/2023	REVISED -

STATE OF ILLINOIS
 DEPARTMENT OF TRANSPORTATION

**CROSS SECTIONS
 RAMP BD STAGE 3B**

SCALE: N/A SHEET 64 OF 72 SHEETS STA. 208+50.00 TO STA. 208+50.00

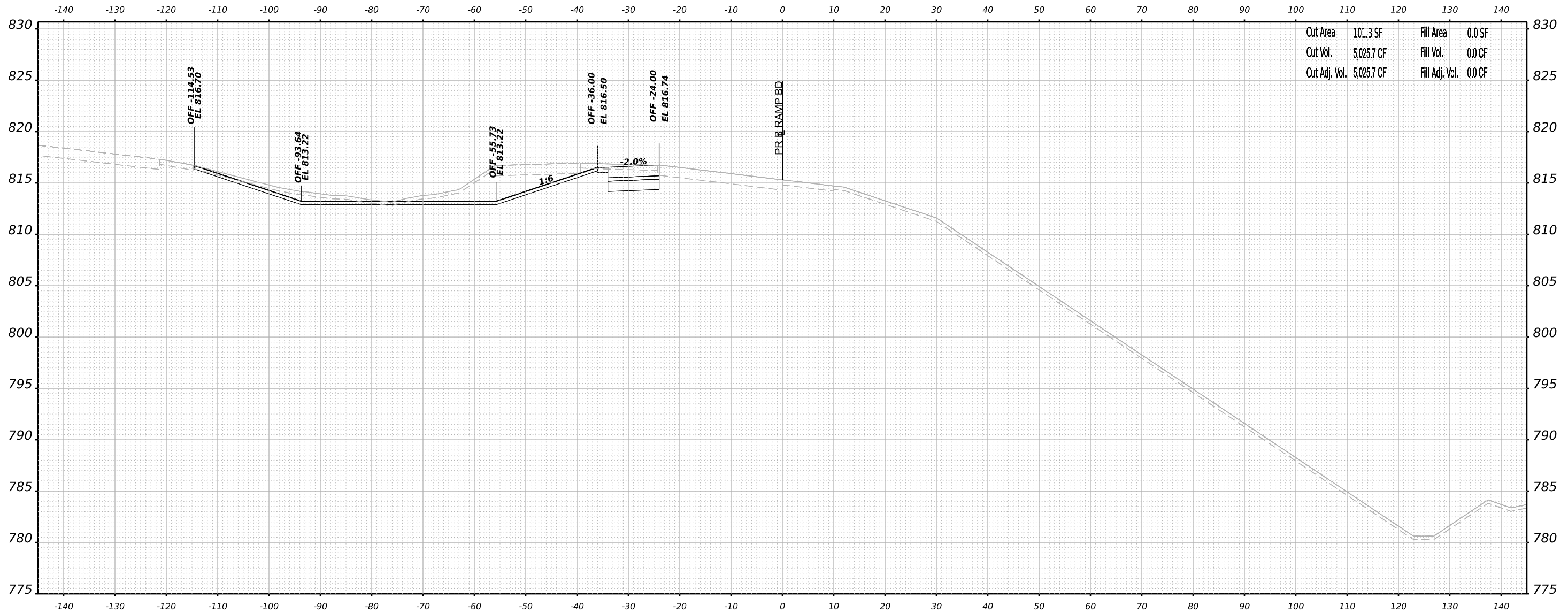
F.A.I. RTE.	SECTION	COUNTY	TOTAL SHEETS	SHEET NO.
39	(201-3)K	WINNEBAGO	2192	1691
CONTRACT NO. 64B13				
ILLINOIS FED. AID PROJECT				

FINAL SURVEY NO.	SURVEYED	BY	DATE
	PLOTTED		
	TEMPLATE		
	AREAS		
	CHECKED		

ORIGINAL SURVEY NO.	SURVEYED	BY	DATE
	PLOTTED		
	TEMPLATE		
	AREAS		
	CHECKED		

MODEL: P:_ramp\64_209+00.00 (Sheet)
 FILE NAME: p:_ramp\64_209+00.00 (Sheet).dwg

Documents\10209108000\Eng\Docs\Design\System\InterchangeRamp\BD_Dr\Bowman\Cross_Sections\209+00.00\3-Cross-Station\3-Stage3B_BD03.dgn



STA 209+00.00



USER NAME	= jmiddleton	DESIGNED	- JWM	REVISED	-
		DRAWN	- JWM	REVISED	-
PLOT SCALE	= 0.16666633 1/ in.	CHECKED	- EJG	REVISED	-
PLOT DATE	= 3/30/2023	DATE	- 03/31/2023	REVISED	-

STATE OF ILLINOIS
 DEPARTMENT OF TRANSPORTATION

**CROSS SECTIONS
 RAMP BD STAGE 3B**

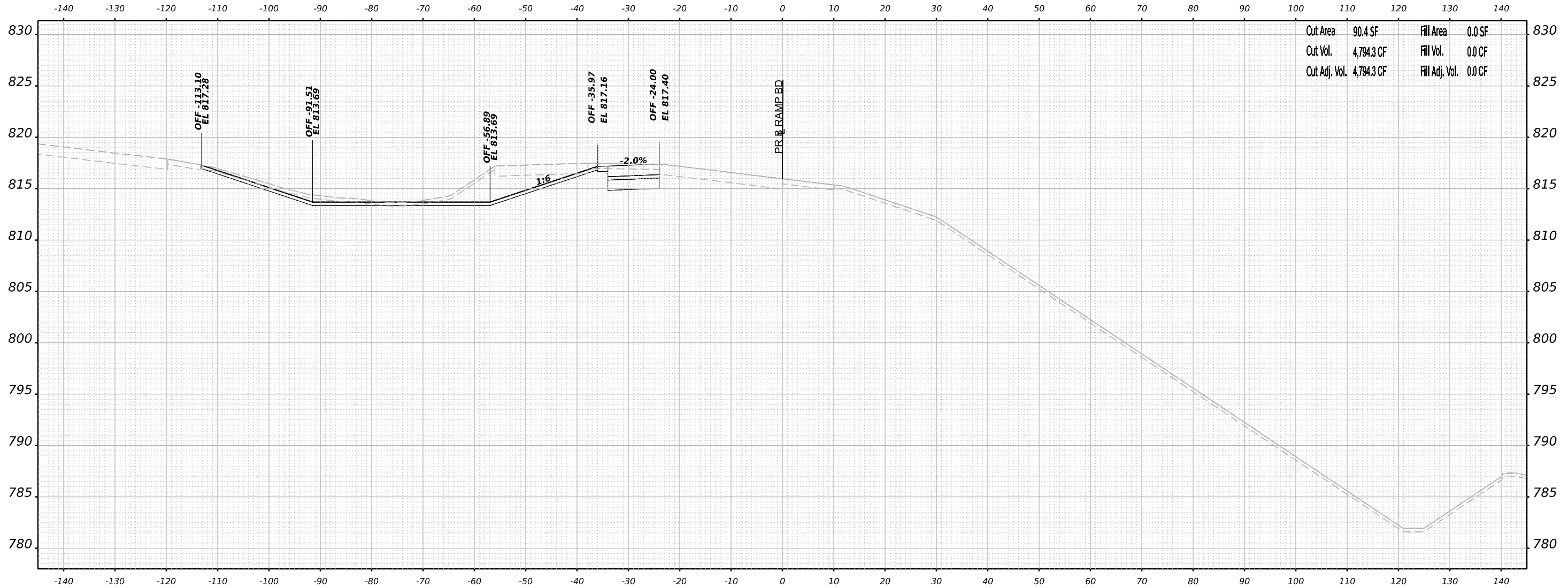
SCALE: N/A SHEET 65 OF 72 SHEETS STA. 209+00.00 TO STA. 209+00.00

F.A.I. RTE.	SECTION	COUNTY	TOTAL SHEETS	SHEET NO.
39	(201-3)K	WINNEBAGO	2192	1692
CONTRACT NO. 64B13				
ILLINOIS FED. AID PROJECT				

FINAL SURVEY NO.	SURVEYED PLOTTED AREAS CHECKED	BY	DATE

ORIGINAL SURVEY NO.	SURVEYED PLOTTED AREAS CHECKED	BY	DATE

MODEL: PR_RampBD_X5 - 209+50.00 (Sheet)
 FILE NAME: p:\work\2023\10800000\Eng\Drawings\System_Exchange\Ramp_BD_Dr_Bowman\Cross_Sections\209+50.00\Stage3B_BD03.dgn



Cut Area	90.4 SF	Fill Area	0.0 SF
Cut Vol.	4,794.3 CF	Fill Vol.	0.0 CF
Cut Adj. Vol.	4,794.3 CF	Fill Adj. Vol.	0.0 CF

STA 209+50.00



USER NAME = jmiddleton	DESIGNED - JWM	REVISED -
PLOT SCALE = 0.16666633 1/ in.	DRAWN - JWM	REVISED -
PLOT DATE = 3/30/2023	CHECKED - EJG	REVISED -
	DATE - 03/31/2023	REVISED -

STATE OF ILLINOIS
 DEPARTMENT OF TRANSPORTATION

**CROSS SECTIONS
 RAMP BD STAGE 3B**

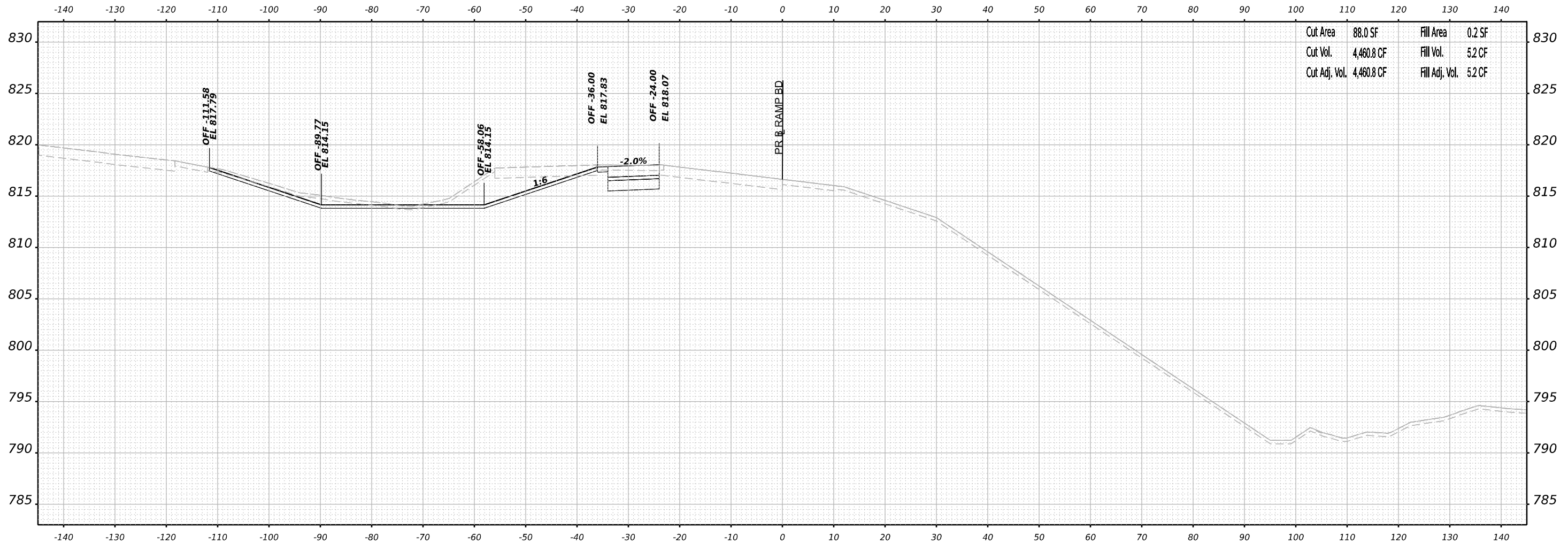
SCALE: N/A SHEET 66 OF 72 SHEETS STA. 209+50.00 TO STA. 209+50.00

F.A.I. RTE.	SECTION	COUNTY	TOTAL SHEETS	SHEET NO.
39	(201-3)K	WINNEBAGO	2192	1693
CONTRACT NO. 64B13				
ILLINOIS FED. AID PROJECT				

FINAL SURVEY NO.	SURVEYED PLOTTED AREAS CHECKED	BY	DATE

ORIGINAL SURVEY NO.	SURVEYED PLOTTED AREAS CHECKED	BY	DATE

MODEL: P:_ramp\65_210+00.00 (Sheet)
 FILE NAME: p:_ramp\65_210+00.00 (Sheet)\Documents\1020910800.00\Eng\Docs\Design\System\InterchangeRamp\BD_Dr\Bowman\Cross_Section\210+00.00\Stage3B_BD03.dgn



STA 210+00.00



USER NAME = jmiddleton	DESIGNED - JWM	REVISED -
PLOT SCALE = 0.16666633 1/ in.	DRAWN - JWM	REVISED -
PLOT DATE = 3/30/2023	CHECKED - E.JG	REVISED -
	DATE - 03/31/2023	REVISED -

STATE OF ILLINOIS
 DEPARTMENT OF TRANSPORTATION

**CROSS SECTIONS
 RAMP BD STAGE 3B**

SCALE: N/A SHEET 67 OF 72 SHEETS STA. 210+00.00 TO STA. 210+00.00

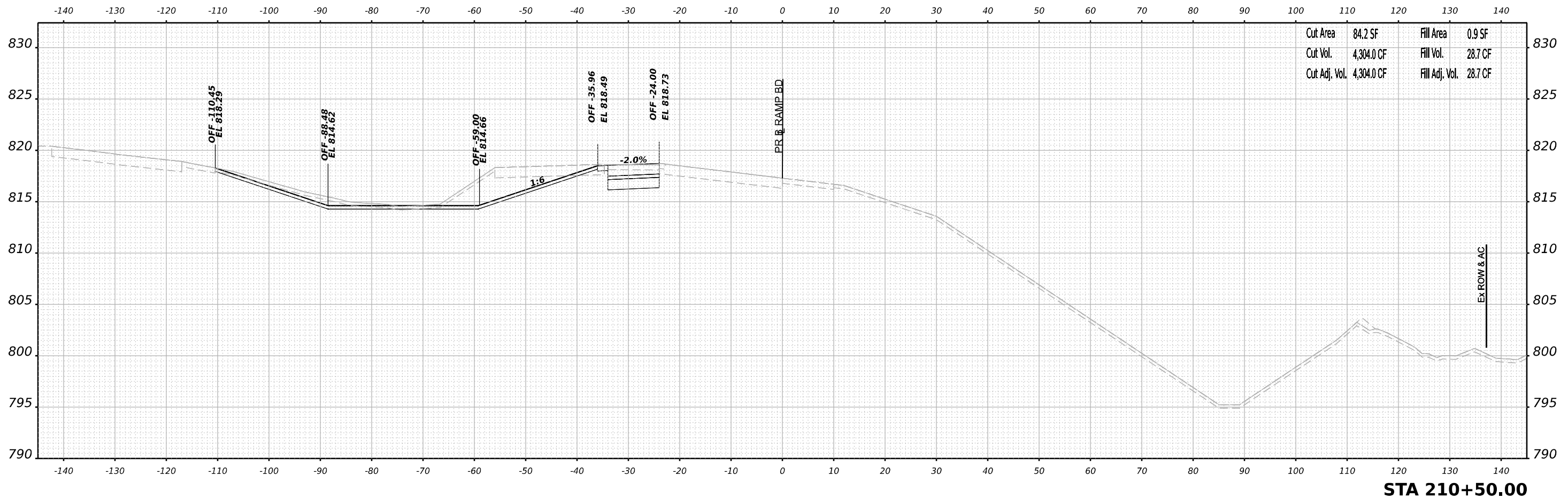
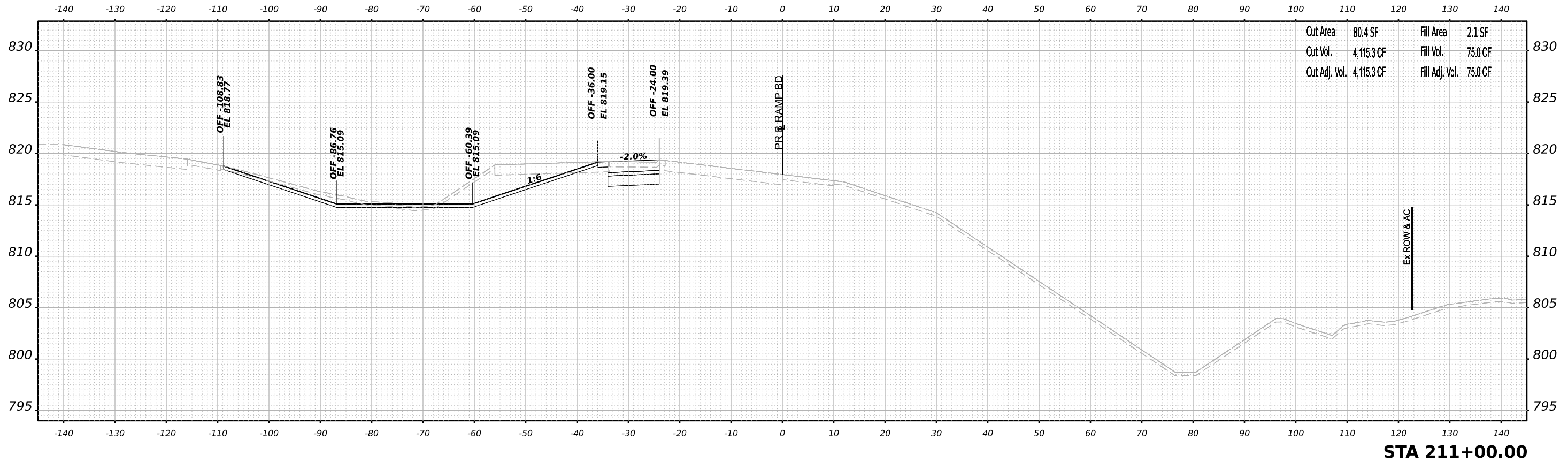
F.A.I. RTE.	SECTION	COUNTY	TOTAL SHEETS	SHEET NO.
39	(201-3)K	WINNEBAGO	2192	1694
CONTRACT NO. 64B13				
ILLINOIS FED. AID PROJECT				

FINAL SURVEY	SURVEYED	BY	DATE
NOTE BOOK	PLOTTED		
NO.	TEMPLATE		
	AREAS		
	CHECKED		

ORIGINAL SURVEY	SURVEYED	BY	DATE
NOTE BOOK	PLOTTED		
NO.	TEMPLATE		
	AREAS		
	CHECKED		

MODEL: PR_rampbd_15-210+50.00 (Sheet)

FILE NAME: \\pwr\research\benby.com\benby\4\Documents\1020910800\Eng\Docs\Design\System\InterchangeRamp_BD_Dr\Bowman\Cross_Sections\210+50.00\1-Cross\Sta10+50-Stage3B_BD03.dgn



USER NAME	= jmiddleton	DESIGNED	- JWM	REVISED	-
		DRAWN	- JWM	REVISED	-
PLOT SCALE	= 0.16666633 1/ in.	CHECKED	- E.JG	REVISED	-
PLOT DATE	= 3/30/2023	DATE	- 03/31/2023	REVISED	-

STATE OF ILLINOIS
DEPARTMENT OF TRANSPORTATION

CROSS SECTIONS
RAMP BD STAGE 3B

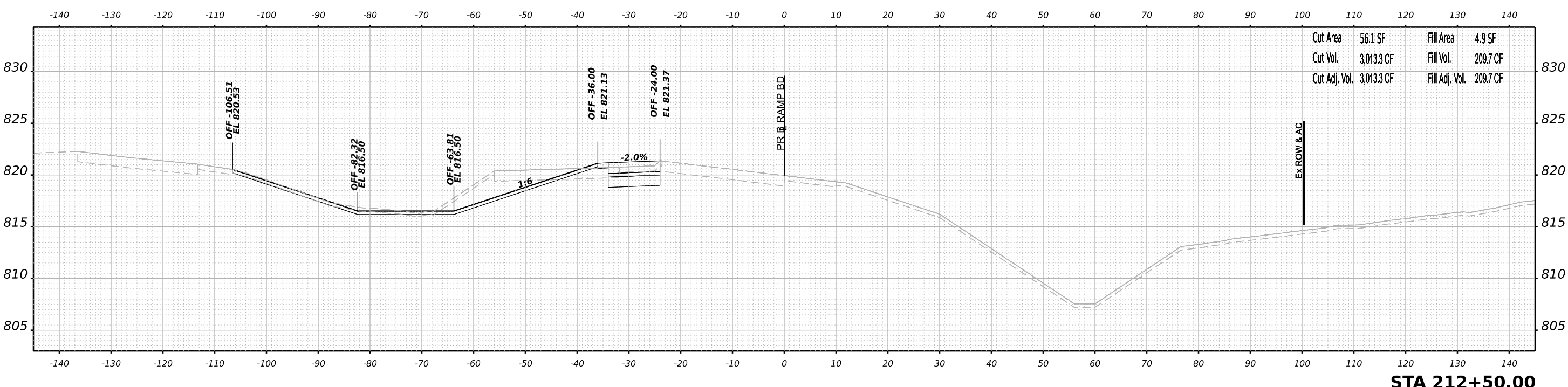
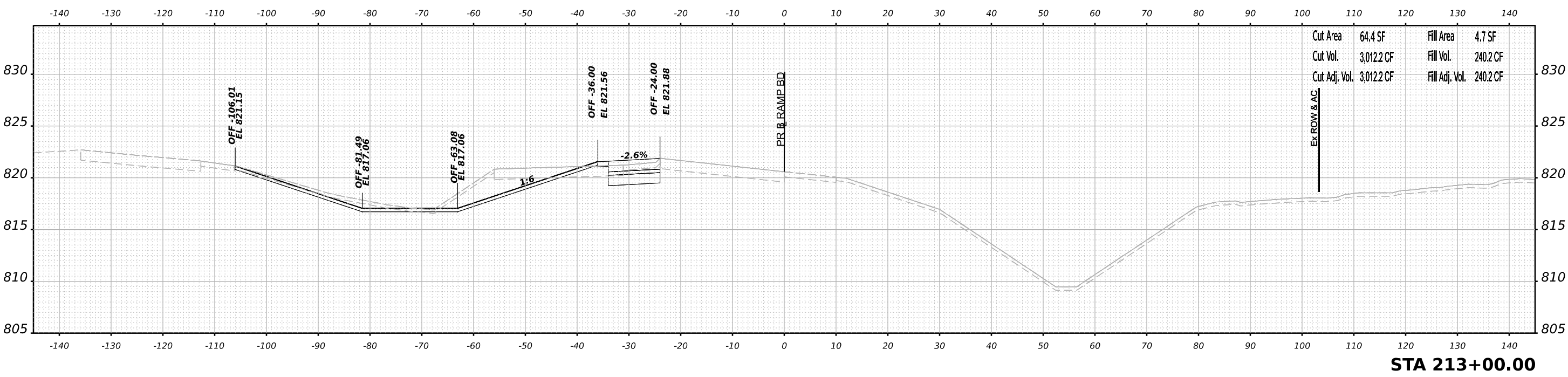
SCALE: N/A SHEET 68 OF 72 SHEETS STA. 210+50.00 TO STA. 211+00.00

F.A.I. RTE.	SECTION	COUNTY	TOTAL SHEETS	SHEET NO.
39	(201-3)K	WINNEBAGO	2192	1695
			CONTRACT NO. 64B13	
		ILLINOIS FED. AID PROJECT		

BY	DATE
FINAL SURVEY	SURVEYED
NOTE BOOK	PLOTTED
NO.	TEMPLATE
	AREAS
	CHECKED

BY	DATE
ORIGINAL SURVEY	SURVEYED
NOTE BOOK	PLOTTED
NO.	TEMPLATE
	AREAS
	CHECKED

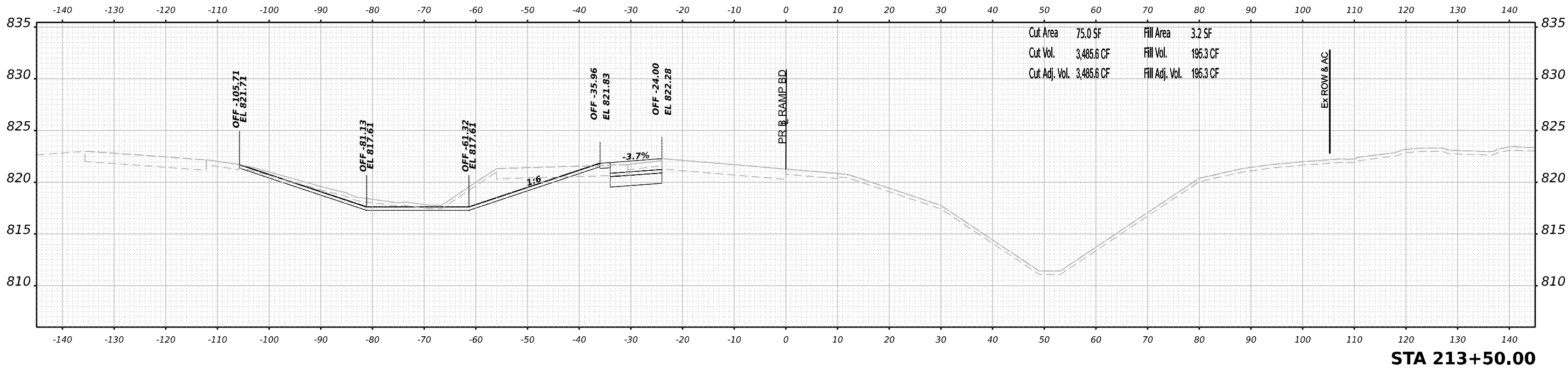
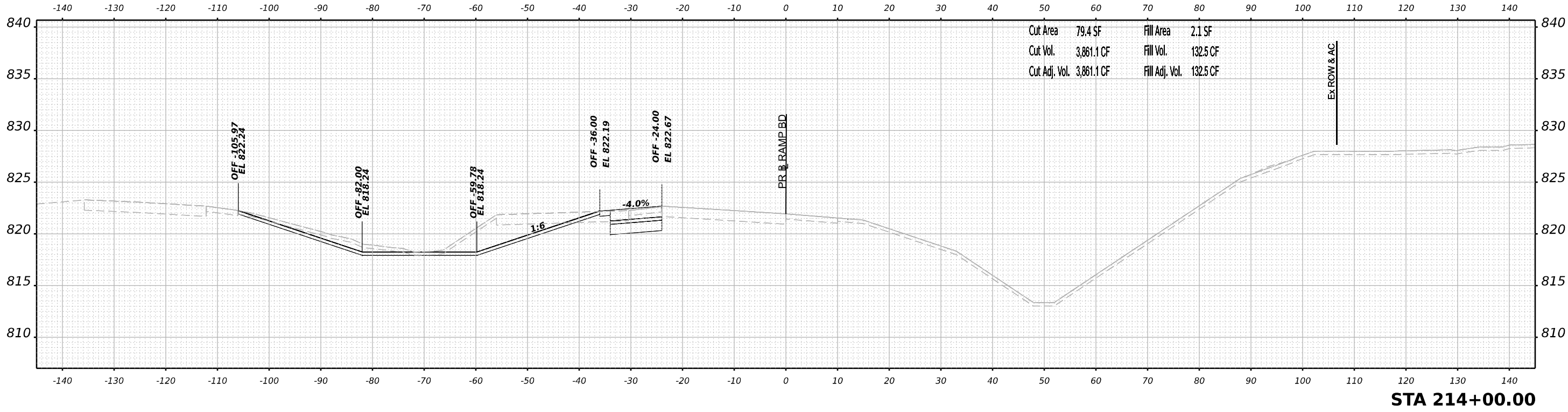
MODEL: P:_ramp\65-212-50.00 (Sheet)
 FILE NAME: p:_ramp\65-212-50.00 (Sheet) \Cross Sections\212+50.00\Stage3B_BD.DWG



FINAL SURVEY NO.	SURVEYED PLOTTED AREAS CHECKED	BY	DATE
	NOTE BOOK		
	TEMPLATE		
	AREAS CHECKED		

ORIGINAL SURVEY NO.	SURVEYED PLOTTED AREAS CHECKED	BY	DATE
	NOTE BOOK		
	TEMPLATE		
	AREAS CHECKED		

MODEL: P:_pumpB0_X5-213-+50.00 [Sheet]
 FILE NAME: p:\preproch\new Bentley.com\esctech\4\Documents\1026091080000\Eng\Docs\Design\System_Exchange\Stage3B_BD\03.dgn



18 South LaSalle, Suite 2119
 Chicago, IL 60603
 312-614-0800
 www.bowman.com

USER NAME	= jmittleton
DESIGNED	- JWM
DRAWN	- JWM
PLOT SCALE	= 0.16666633 ' / in.
PLOT DATE	= 3/30/2023

DESIGNED	- JWM	REVISED	-
DRAWN	- JWM	REVISED	-
CHECKED	- EJG	REVISED	-
DATE	- 03/31/2023	REVISED	-

STATE OF ILLINOIS
 DEPARTMENT OF TRANSPORTATION

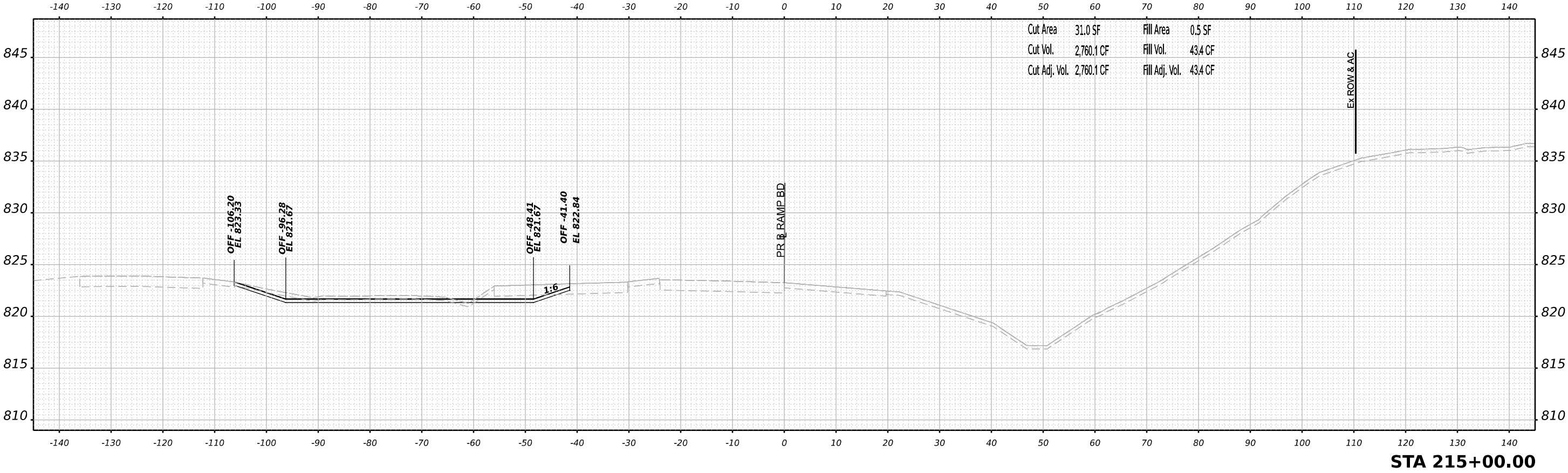
**CROSS SECTIONS
 RAMP BD STAGE 3B**

SCALE: N/A SHEET 71 OF 72 SHEETS STA. 213+50.00 TO STA. 214+00.00

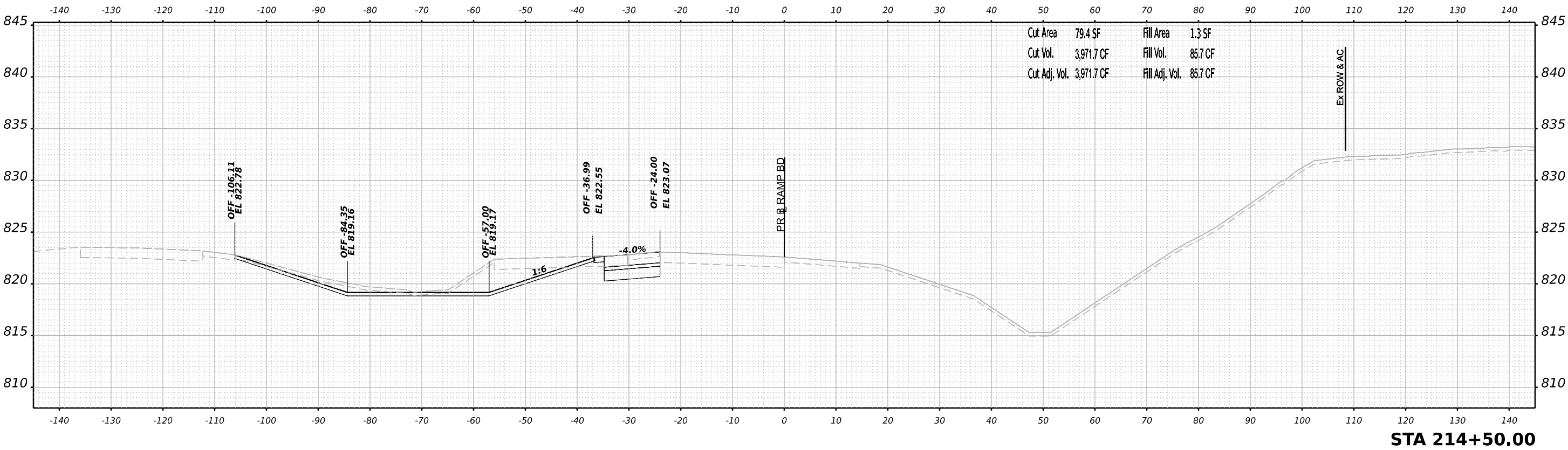
F.A.I. RTE.	SECTION	COUNTY	TOTAL SHEETS	SHEET NO.
39	(201-3)K	WINNEBAGO	2192	1698
CONTRACT NO. 64B13				
ILLINOIS		FED. AID PROJECT		

FINAL SURVEY	SURVEYED	BY	DATE
NOTE BOOK	PLOTTED		
NO.	TEMPLATE		
	AREAS CHECKED		

MODEL: PR_RampBD_214-50.00 (Sheet)
 FILE NAME: jwiddleton\Documents\10209108000\Eng\Drawings\System_Exchange\Ramp_BD_Dr\Bowman\Cross_Section\214+50.00\Stage3B_BD03.dgn



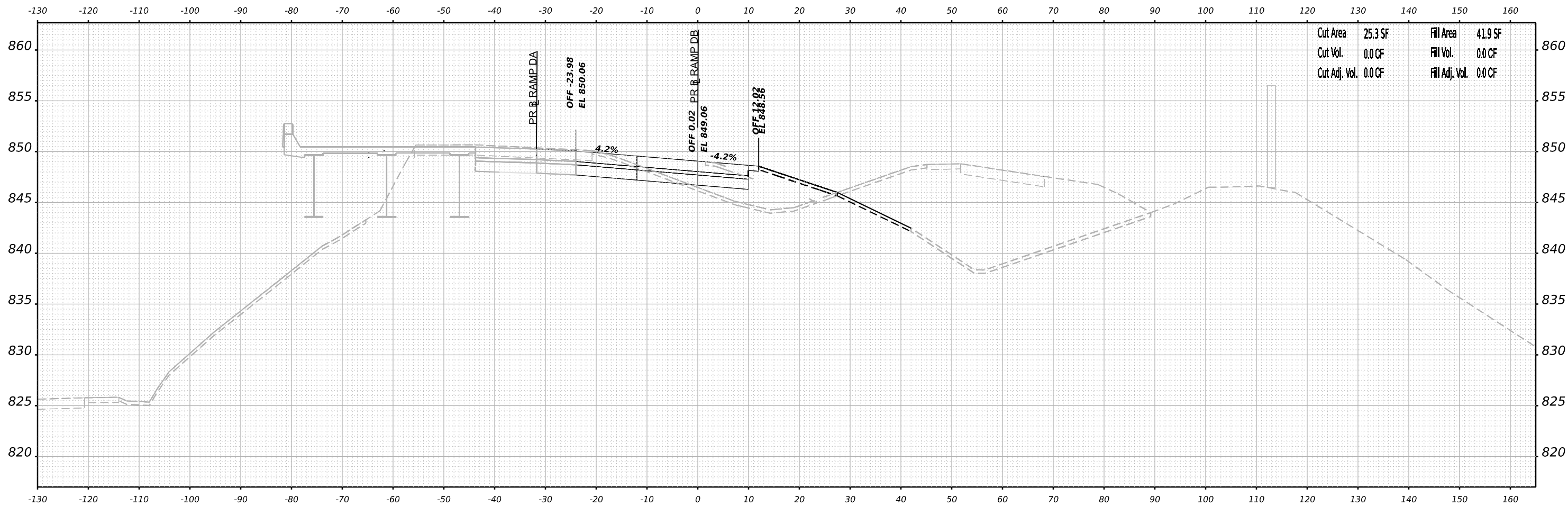
ORIGINAL SURVEY	SURVEYED	BY	DATE
NOTE BOOK	PLOTTED		
NO.	TEMPLATE		
	AREAS CHECKED		



FINAL SURVEY NO.	SURVEYED PLOTTED AREAS CHECKED	BY	DATE

ORIGINAL SURVEY NO.	SURVEYED PLOTTED AREAS CHECKED	BY	DATE

MODEL: PRAMPDB_XS_38+50.00 (Sheet)
 FILE NAME: p:\bentech\new Bentley.com\projects\44\Documents\1020910800\Eng\Drawings\System\Interchange\Ramps\RD_DB\Bowman\Cross Sections\2024\03\3-Cross\Stage3B_DB.dgn



Cut Area	25.3 SF	Fill Area	41.9 SF
Cut Vol.	0.0 CF	Fill Vol.	0.0 CF
Cut Adj. Vol.	0.0 CF	Fill Adj. Vol.	0.0 CF

STA 38+50.00



USER NAME = jmiddleton	DESIGNED - JWM	REVISED -
	DRAWN - JWM	REVISED -
PLOT SCALE = 0.16666633 1/ in.	CHECKED - EJG	REVISED -
PLOT DATE = 4/27/2023	DATE - 03/31/2023	REVISED -

STATE OF ILLINOIS
DEPARTMENT OF TRANSPORTATION

**CROSS SECTIONS
RAMP DB STAGE 3B**

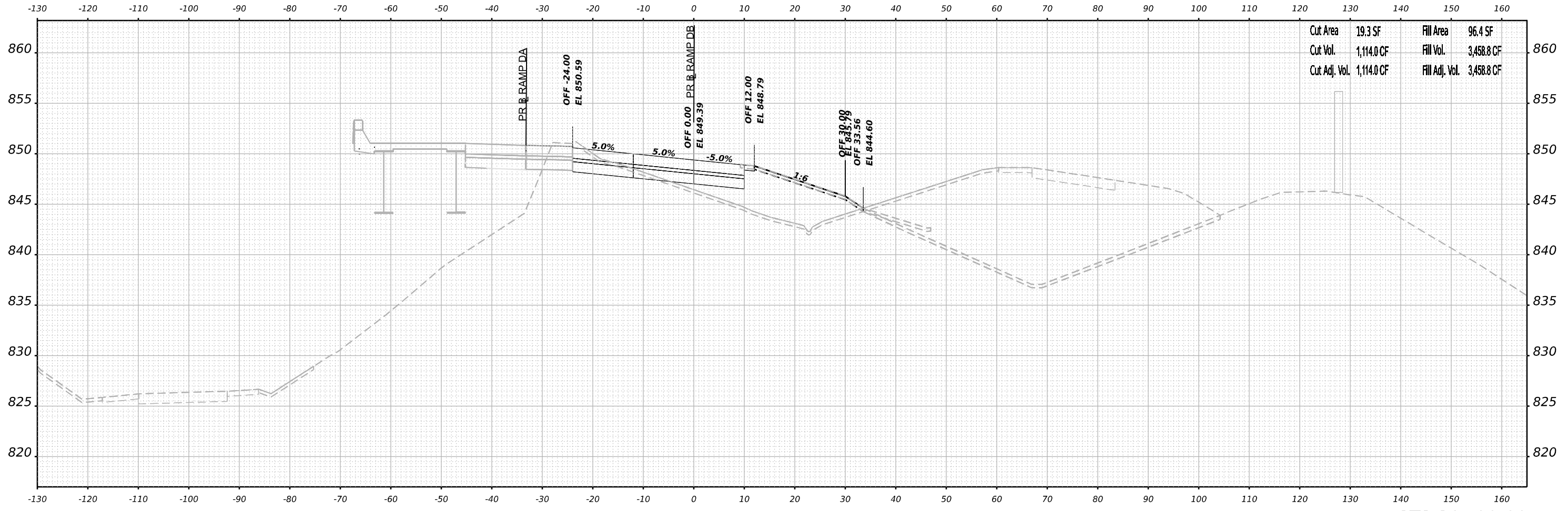
SCALE: N/A SHEET 1 OF 48 SHEETS STA. 38+50.00 TO STA. 38+50.00

F.A.I. RTE.	SECTION	COUNTY	TOTAL SHEETS	SHEET NO.
39	(201-3)K	WINNEBAGO	2192	1700
CONTRACT NO. 64B13				
ILLINOIS FED. AID PROJECT				

FINAL SURVEY NO.	SURVEYED PLOTTED AREAS CHECKED	BY	DATE

ORIGINAL SURVEY NO.	SURVEYED PLOTTED AREAS CHECKED	BY	DATE

MODEL: PRAMP08_XS - 39+00.00 (Sheet)
 FILE NAME: p:\bentech\new\entech.com\entech\4\Documents\1020910800\Eng\Draw\Design\System\InterchangeRamp_DB_Db\Bowman\Cross_Sections\2024\03\3-Cross\Stage3B_DB.dgn



Cut Area	19.3 SF	Fill Area	96.4 SF
Cut Vol.	1,114.0 CF	Fill Vol.	3,458.8 CF
Cut Adj. Vol.	1,114.0 CF	Fill Adj. Vol.	3,458.8 CF

STA 39+00.00



USER NAME	= jmiddleton	DESIGNED	- JWM	REVISED	-
		DRAWN	- JWM	REVISED	-
PLOT SCALE	= 0.16666633 1/ in.	CHECKED	- E.JG	REVISED	-
PLOT DATE	= 4/27/2023	DATE	- 03/31/2023	REVISED	-

STATE OF ILLINOIS
DEPARTMENT OF TRANSPORTATION

**CROSS SECTIONS
RAMP DB STAGE 3B**

SCALE: N/A SHEET 2 OF 48 SHEETS STA. 39+00.00 TO STA. 39+00.00

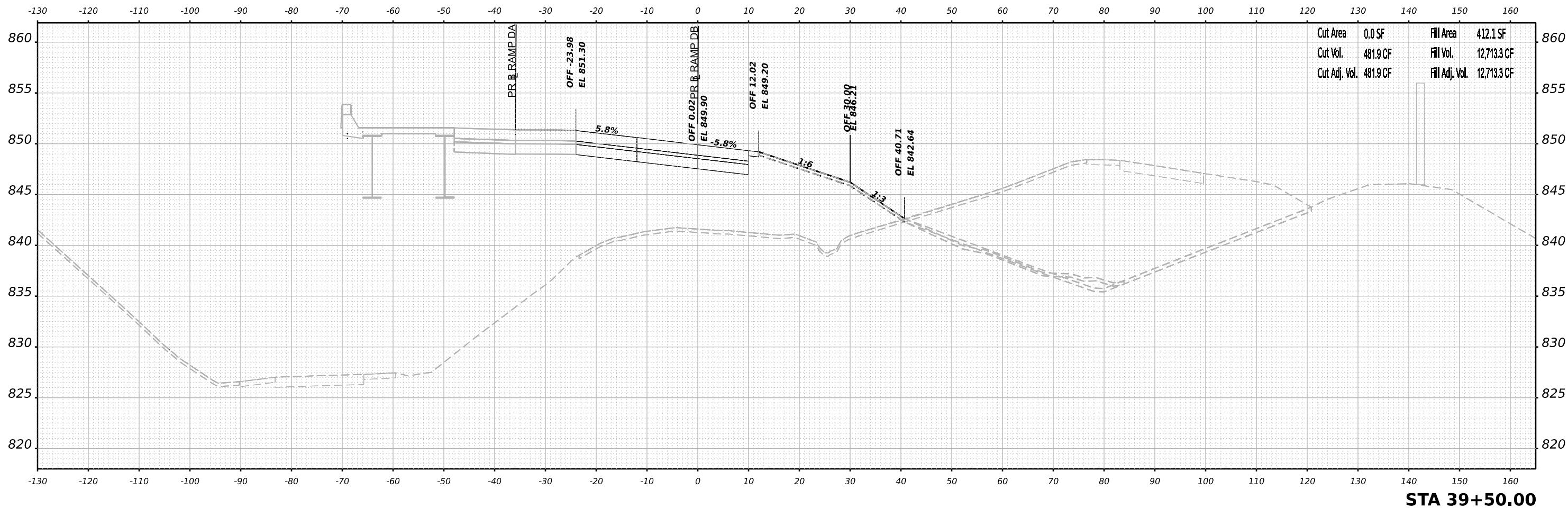
F.A.I. RTE.	SECTION	COUNTY	TOTAL SHEETS	SHEET NO.
39	(201-3)K	WINNEBAGO	2192	1701
CONTRACT NO. 64B13				

ILLINOIS FED. AID PROJECT

FINAL SURVEY NO.	SURVEYED	BY	DATE
NOTE BOOK	PLOTTED		
	TEMPLATE		
	AREAS		
	AREAS CHECKED		

ORIGINAL SURVEY NO.	SURVEYED	BY	DATE
NOTE BOOK	PLOTTED		
	TEMPLATE		
	AREAS		
	AREAS CHECKED		

MODEL: PRAMPDB_XS_39+50.00 (Sheet)
 FILE NAME: p:\bentech\new\entech.com\entech\4\Documents\10209108000\Eng\Docs\Design\System_Exchange\Ramp_DB_Db\Bowman\Cross_Sections\2464813-Cross\Stage3B_DB.dgn



Cut Area	0.0 SF	Fill Area	412.1 SF
Cut Vol.	481.9 CF	Fill Vol.	12,713.3 CF
Cut Adj. Vol.	481.9 CF	Fill Adj. Vol.	12,713.3 CF

STA 39+50.00



USER NAME	= jmiddleton	DESIGNED	- JWM	REVISED	-
		DRAWN	- JWM	REVISED	-
PLOT SCALE	= 0.16666633 1/ in.	CHECKED	- EJG	REVISED	-
PLOT DATE	= 4/27/2023	DATE	- 03/31/2023	REVISED	-

STATE OF ILLINOIS
DEPARTMENT OF TRANSPORTATION

**CROSS SECTIONS
RAMP DB STAGE 3B**

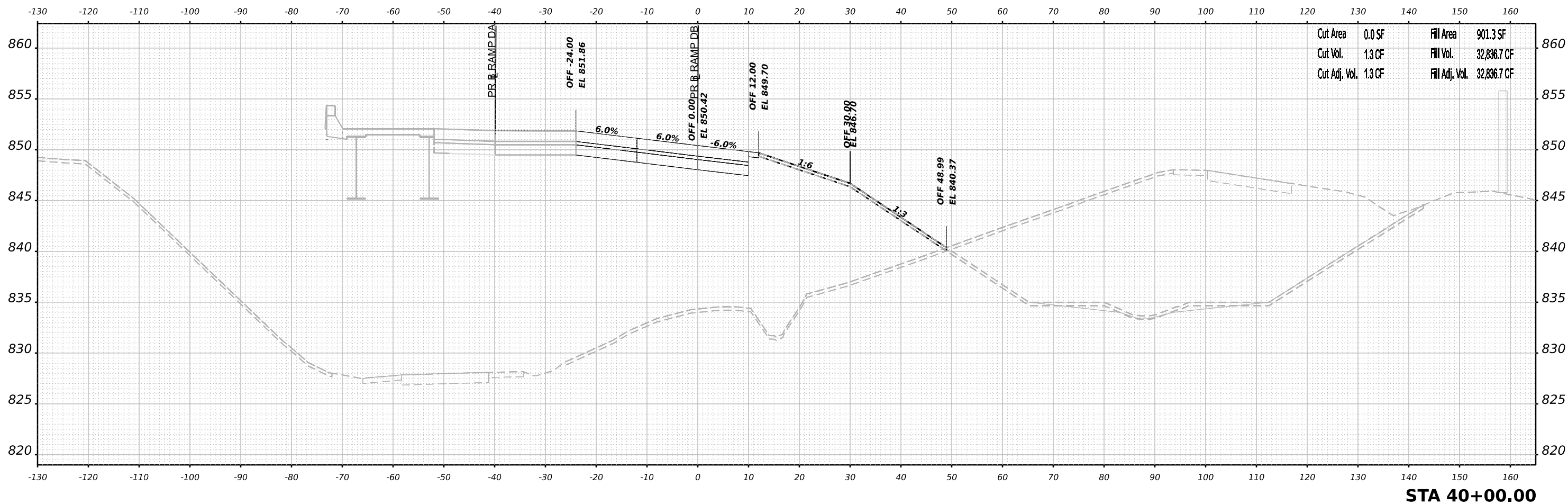
SCALE: N/A SHEET 3 OF 48 SHEETS STA. 39+50.00 TO STA. 39+50.00

F.A.I. RTE.	SECTION	COUNTY	TOTAL SHEETS	SHEET NO.
39	(201-3)K	WINNEBAGO	2192	1702
CONTRACT NO. 64B13				
ILLINOIS FED. AID PROJECT				

FINAL SURVEY NO.	SURVEYED	BY	DATE
	PLOTTED		
	TEMPLATE		
	AREAS		
	AREAS CHECKED		

ORIGINAL SURVEY NO.	SURVEYED	BY	DATE
	PLOTTED		
	TEMPLATE		
	AREAS		
	AREAS CHECKED		

MODEL: PRAMPDB_XS_40+00.00 (Sheet)
 FILE NAME: p:\bentech\new\entby.com\entech\4\Documents\10209108000\Eng\Docs\Design\System_InterchangeRamp_DB_Db\Bowman\Cross_Sections\244813-Cross\Stage3B_DB.dgn



Cut Area	0.0 SF	Fill Area	901.3 SF
Cut Vol.	1.3 CF	Fill Vol.	32,836.7 CF
Cut Adj. Vol.	1.3 CF	Fill Adj. Vol.	32,836.7 CF



USER NAME	= jmiddleton	DESIGNED	- JWM	REVISED	-
		DRAWN	- JWM	REVISED	-
PLOT SCALE	= 0.16666633 1/ in.	CHECKED	- EJG	REVISED	-
PLOT DATE	= 4/27/2023	DATE	- 03/31/2023	REVISED	-

STATE OF ILLINOIS
 DEPARTMENT OF TRANSPORTATION

CROSS SECTIONS
 RAMP DB STAGE 3B

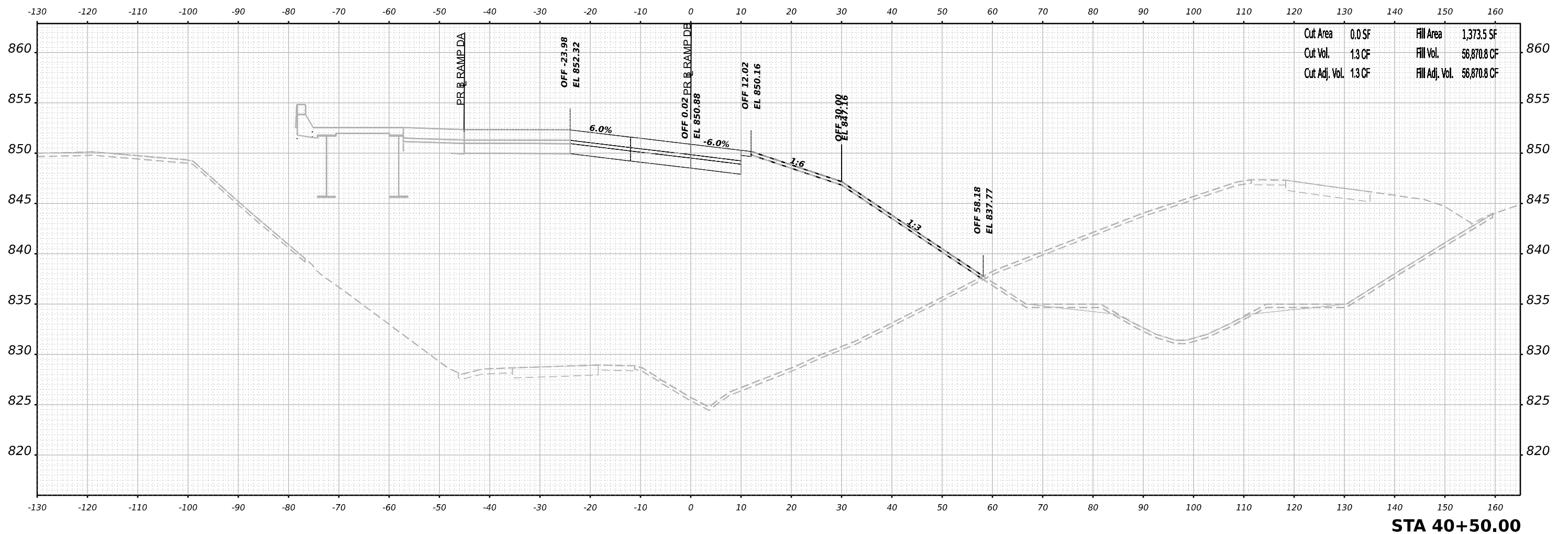
SCALE: N/A SHEET 4 OF 48 SHEETS STA. 40+00.00 TO STA. 40+00.00

F.A.I. RTE.	SECTION	COUNTY	TOTAL SHEETS	SHEET NO.
39	(201-3)K	WINNEBAGO	2192	1703
CONTRACT NO. 64B13				
ILLINOIS FED. AID PROJECT				

FINAL SURVEY NO.	SURVEYED	BY	DATE
	PLOTTED		
	TEMPLATE		
	AREAS		
	CHECKED		

ORIGINAL SURVEY NO.	SURVEYED	BY	DATE
	PLOTTED		
	TEMPLATE		
	AREAS		
	CHECKED		

MODEL: P:\RAMP08_XS_40+50.00 (Sheet)
 FILE NAME: p:\bentech\new\entelby.com\amesh\ch4\Documents\10809108000\Eng\Docs\Design\System\Interchange\Ramps_DB_Da [Bowman]\Cross_Sections\0244813-Cross\Stage3B_DB.dgn



USER NAME	= jmiddleton	DESIGNED	- JWM	REVISED	-
		DRAWN	- JWM	REVISED	-
PLOT SCALE	= 0.16666633 1/ in.	CHECKED	- EJG	REVISED	-
PLOT DATE	= 4/27/2023	DATE	- 03/31/2023	REVISED	-

STATE OF ILLINOIS
 DEPARTMENT OF TRANSPORTATION

CROSS SECTIONS
 RAMP DB STAGE 3B

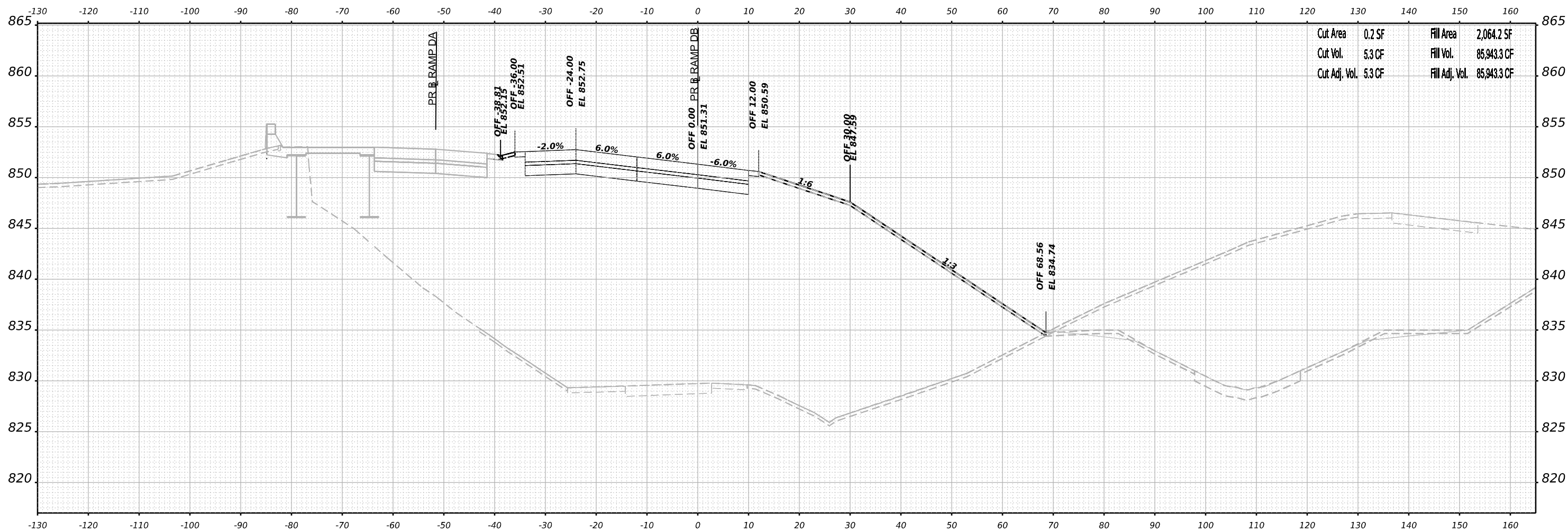
SCALE: N/A SHEET 5 OF 48 SHEETS STA. 40+50.00 TO STA. 40+50.00

F.A.I. RTE.	SECTION	COUNTY	TOTAL SHEETS	SHEET NO.
39	(201-3)K	WINNEBAGO	2192	1704
			CONTRACT NO. 64B13	
		ILLINOIS	FED. AID PROJECT	

FINAL SURVEY NO.	SURVEYED PLOTTED TEMPLATE AREAS CHECKED	BY	DATE

ORIGINAL SURVEY NO.	SURVEYED PLOTTED TEMPLATE AREAS CHECKED	BY	DATE

MODEL: P:\RAMP_DB_XS_41+00.00 (Sheet)
 FILE NAME: p:\bentech\new\ibentech.com\ibentech.com\ibentech.com\42\Documents\10209108000\Eng\Drawings\System\Interchange\Ramps_DB_DB\Bowman\Cross Sections\2244813-Cross\Stage3B_DB.dgn



STA 41+00.00



USER NAME	= jmiddleton	DESIGNED	- JWM	REVISED	-
PLOT SCALE	= 0.16666633 1/ in.	DRAWN	- JWM	REVISED	-
PLOT DATE	= 4/27/2023	CHECKED	- EJG	REVISED	-
		DATE	- 03/31/2023	REVISED	-

STATE OF ILLINOIS
DEPARTMENT OF TRANSPORTATION

**CROSS SECTIONS
RAMP DB STAGE 3B**

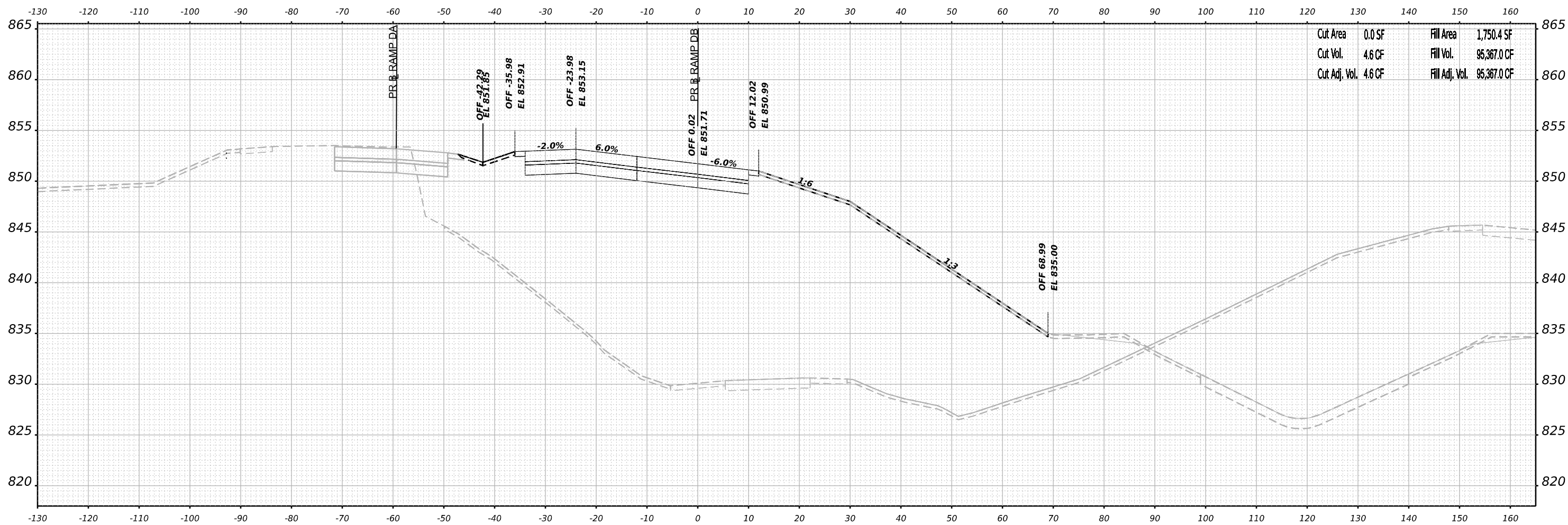
SCALE: N/A SHEET 6 OF 48 SHEETS STA. 41+00.00 TO STA. 41+00.00

F.A.I. RTE.	SECTION	COUNTY	TOTAL SHEETS	SHEET NO.
39	(201-3)K	WINNEBAGO	2192	1705
CONTRACT NO. 64B13				
ILLINOIS FED. AID PROJECT				

FINAL SURVEY NO.	SURVEYED	BY	DATE
	PLOTTED		
	TEMPLATE		
	AREAS		
	CHECKED		

ORIGINAL SURVEY NO.	SURVEYED	BY	DATE
	PLOTTED		
	TEMPLATE		
	AREAS		
	CHECKED		

MODEL: PRAMPDB_XS_41+50.00 (Sheet)
 FILE NAME: p:\bentech\new\entech.com\entech\41\Documents\10209108000\Eng\Docs\Design\System\Interchange\Ramp_DB_Db\Bowman\Cross_Sections\2141013-Cross\Stage3B_P0.dgn



STA 41+50.00



USER NAME	= jmiddleton	DESIGNED	- JWM	REVISED	-
		DRAWN	- JWM	REVISED	-
PLOT SCALE	= 0.16666633 1/ in.	CHECKED	- EJG	REVISED	-
PLOT DATE	= 4/27/2023	DATE	- 03/31/2023	REVISED	-

STATE OF ILLINOIS
DEPARTMENT OF TRANSPORTATION

**CROSS SECTIONS
RAMP DB STAGE 3B**

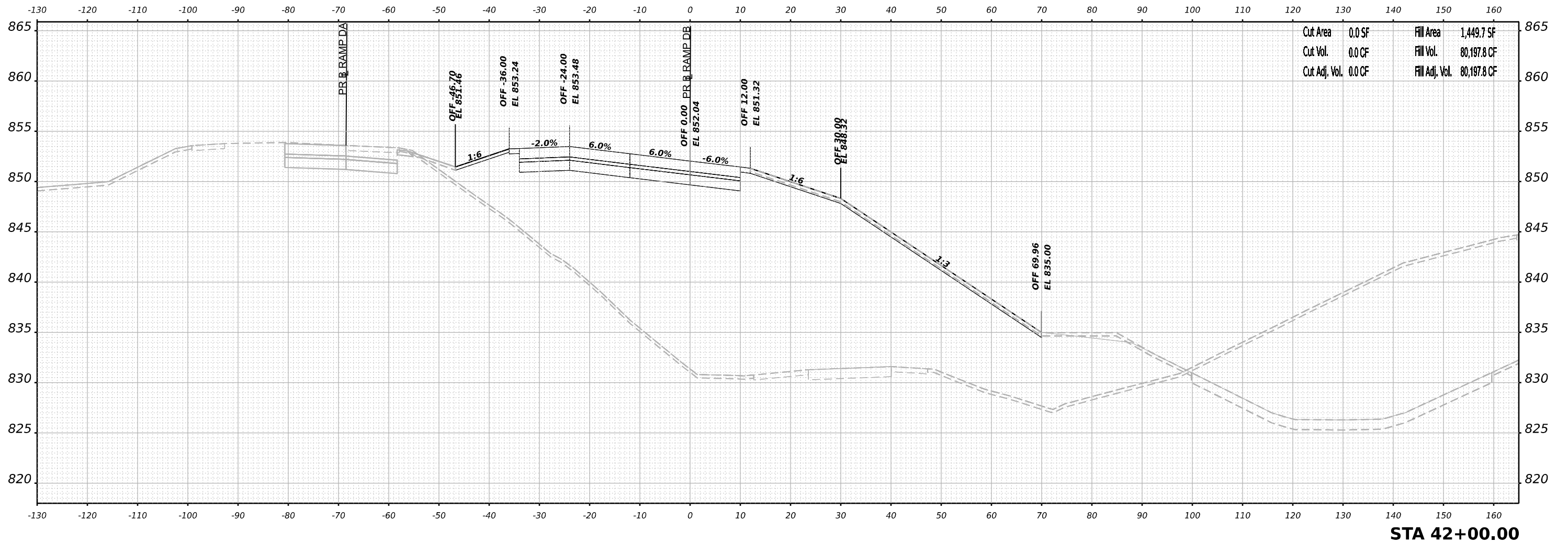
SCALE: N/A SHEET 7 OF 48 SHEETS STA. 41+50.00 TO STA. 41+50.00

F.A.I. RTE.	SECTION	COUNTY	TOTAL SHEETS	SHEET NO.
39	(201-3)K	WINNEBAGO	2192	1706
			CONTRACT NO. 64B13	
		ILLINOIS	FED. AID PROJECT	

FINAL SURVEY NO.	SURVEYED	BY	DATE
NOTE BOOK	PLOTTED		
	TEMPLATE		
	AREAS		
	CHECKED		

ORIGINAL SURVEY NO.	SURVEYED	BY	DATE
NOTE BOOK	PLOTTED		
	TEMPLATE		
	AREAS		
	CHECKED		

MODEL: P:\RAMP_DB_XS_42+00.00 (Sheet)
 FILE NAME: p:\bentech\new\benetech\42\Documents\1020091080000\Eng\Docs\Design\System_Exchange\Ramp_DB_Db\Bowman\Cross_Sections\2164813-Cross\Stage3B_P8.dgn



USER NAME	= jmiddleton	DESIGNED	- JWM	REVISED	-
		DRAWN	- JWM	REVISED	-
PLOT SCALE	= 0.16666633 1/ in.	CHECKED	- EJG	REVISED	-
PLOT DATE	= 3/30/2023	DATE	- 03/31/2023	REVISED	-

STATE OF ILLINOIS
DEPARTMENT OF TRANSPORTATION

CROSS SECTIONS
RAMP DB STAGE 3B

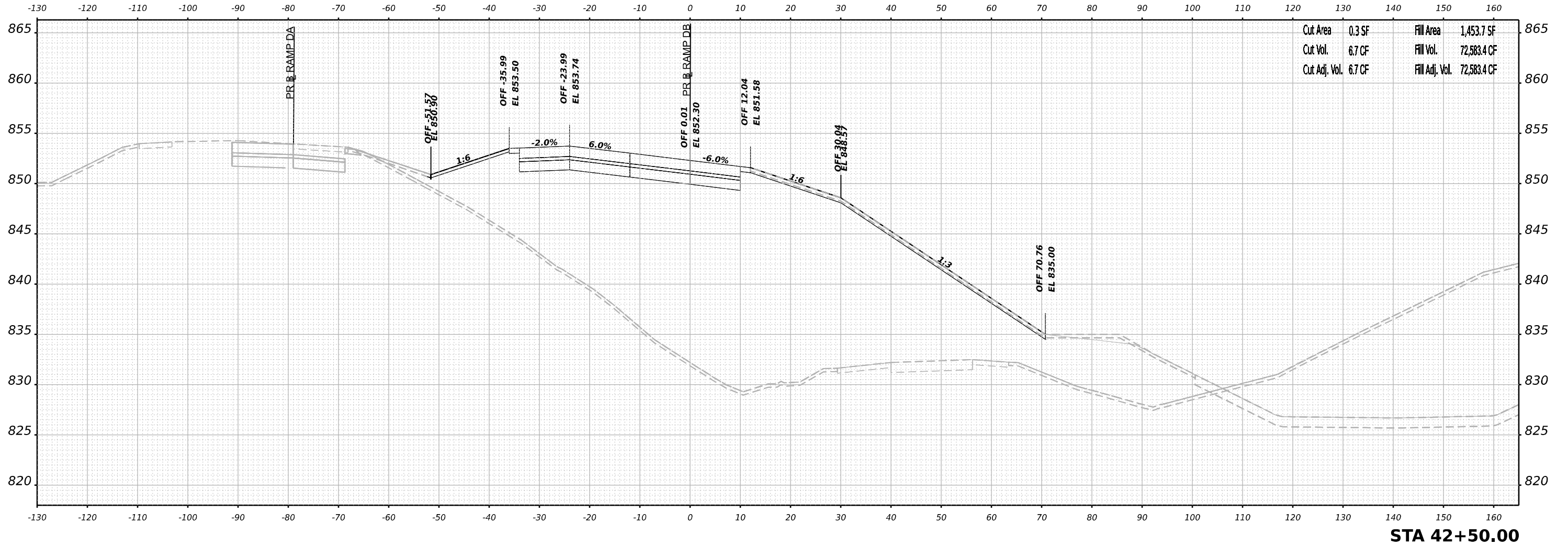
SCALE: N/A SHEET 8 OF 48 SHEETS STA. 42+00.00 TO STA. 42+00.00

F.A.I. RTE.	SECTION	COUNTY	TOTAL SHEETS	SHEET NO.
39	(201-3)K	WINNEBAGO	2192	1707
			CONTRACT NO. 64B13	
		ILLINOIS	FED. AID PROJECT	

FINAL SURVEY NO.	SURVEYED	BY	DATE
	PLOTTED		
	TEMPLATE		
	AREAS CHECKED		

ORIGINAL SURVEY NO.	SURVEYED	BY	DATE
	PLOTTED		
	TEMPLATE		
	AREAS CHECKED		

MODEL: PRAMPDB_XS_42+50.00 (Sheet)
 FILE NAME: p:\bentech\new\benby.com\benesctech\4\Documents\10209108000\Eng\Docs\Design\System_Exchange\Ramp_DB_Db\Bowman\Cross_Sections\224613-Cross\Stage3B_PR.dgn



STA 42+50.00



USER NAME	= jmiddleton	DESIGNED	- JWM	REVISED	-
PLOT SCALE	= 0.16666633 1/ in.	DRAWN	- JWM	REVISED	-
PLOT DATE	= 3/30/2023	CHECKED	- EJG	REVISED	-
		DATE	- 03/31/2023	REVISED	-

STATE OF ILLINOIS
 DEPARTMENT OF TRANSPORTATION

CROSS SECTIONS
 RAMP DB STAGE 3B

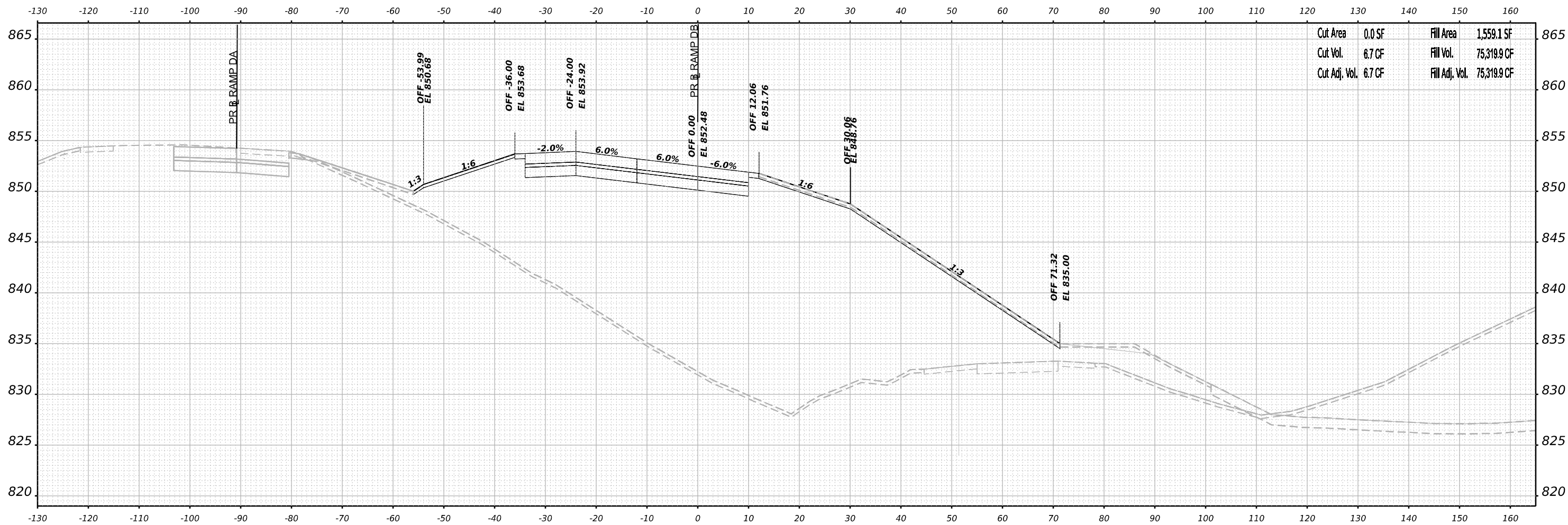
SCALE: N/A SHEET 9 OF 48 SHEETS STA. 42+50.00 TO STA. 42+50.00

F.A.I. RTE.	SECTION	COUNTY	TOTAL SHEETS	SHEET NO.
39	(201-3)K	WINNEBAGO	2192	1708
CONTRACT NO. 64B13				
ILLINOIS FED. AID PROJECT				

FINAL SURVEY NO.	SURVEYED	BY	DATE
NOTE BOOK	PLOTTED		
AREAS CHECKED	TEMPLATE		
	AREAS		
	CHECKED		

ORIGINAL SURVEY NO.	SURVEYED	BY	DATE
NOTE BOOK	PLOTTED		
AREAS CHECKED	TEMPLATE		
	AREAS		
	CHECKED		

MODEL: PRAMP08_VS_43+00.00 (Sheet)
 FILE NAME: p:\bentech\new\ibentech.com\ibentech.com\ibentech.com\42\Documents\1080910800\Eng\Docs\Design\System\InterchangeRamps\RD_Db\Bowman\Cross_Sections\264613-Cross_Section_VS_Stage3B_PR.dgn



Cut Area	0.0 SF	Fill Area	1,559.1 SF
Cut Vol.	6.7 CF	Fill Vol.	75,319.9 CF
Cut Adj. Vol.	6.7 CF	Fill Adj. Vol.	75,319.9 CF

STA 43+00.00



USER NAME	= jmiddleton	DESIGNED	- JWM	REVISED	-
		DRAWN	- JWM	REVISED	-
PLOT SCALE	= 0.16666633 1/ in.	CHECKED	- EJG	REVISED	-
PLOT DATE	= 3/30/2023	DATE	- 03/31/2023	REVISED	-

STATE OF ILLINOIS
DEPARTMENT OF TRANSPORTATION

**CROSS SECTIONS
RAMP DB STAGE 3B**

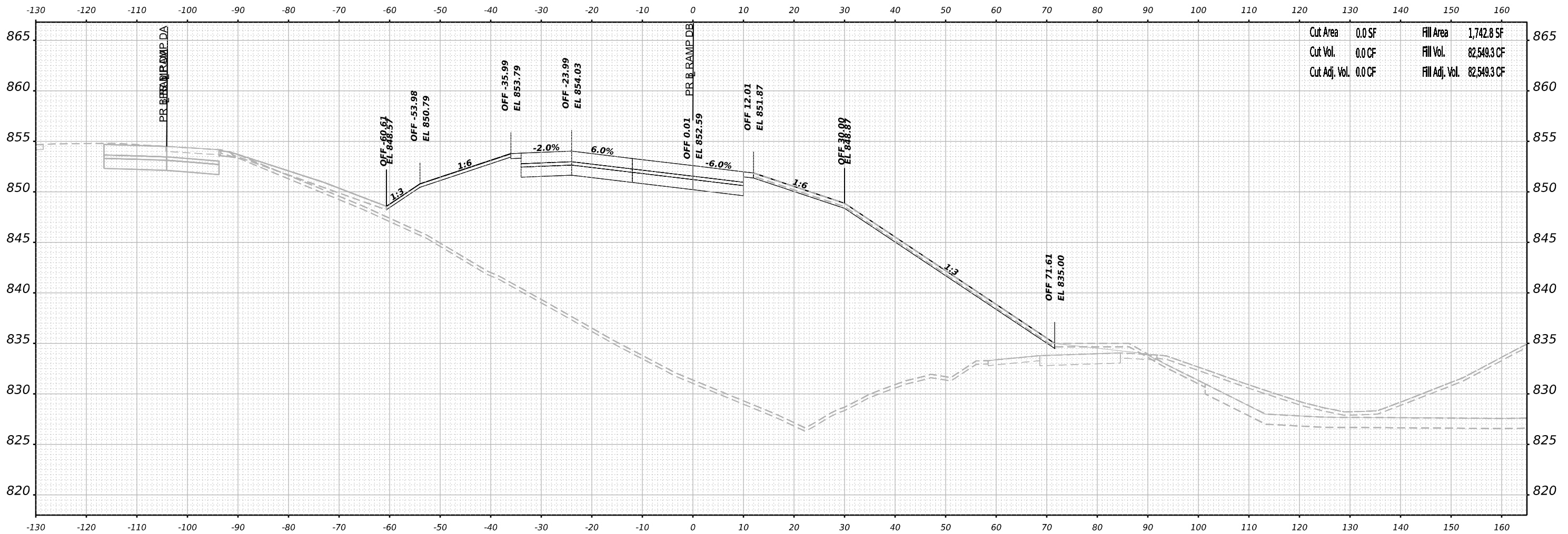
SCALE: N/A SHEET 10 OF 48 SHEETS STA. 43+00.00 TO STA. 43+00.00

F.A.I. RTE.	SECTION	COUNTY	TOTAL SHEETS	SHEET NO.
39	(201-3)K	WINNEBAGO	2192	1709
CONTRACT NO. 64B13				
ILLINOIS FED. AID PROJECT				

FINAL SURVEY NO.	SURVEYED PLOTTED AREAS CHECKED	BY	DATE
	NOTE BOOK		
	TEMPLATE		
	AREAS CHECKED		

ORIGINAL SURVEY NO.	SURVEYED PLOTTED AREAS CHECKED	BY	DATE
	NOTE BOOK		
	TEMPLATE		
	AREAS CHECKED		

MODEL: PRAMP08_XS_43+50.00 (Sheet)
 FILE NAME: p:\bentech\new\entech.com\entech\4\Documents\1080910800\Eng\Docs\Design\System_Exchange\Ramp_DB_Db\Bowman\Cross_Sections\2464813-Cross\Xs\Stage3B_RB.dgn



Cut Area	0.0 SF	Fill Area	1,742.8 SF
Cut Vol.	0.0 CF	Fill Vol.	82,549.3 CF
Cut Adj. Vol.	0.0 CF	Fill Adj. Vol.	82,549.3 CF

STA 43+50.00



USER NAME	= jmiddleton	DESIGNED	- JWM	REVISED	-
PLOT SCALE	= 0.16666633 1/ in.	DRAWN	- JWM	REVISED	-
PLOT DATE	= 3/30/2023	CHECKED	- EJG	REVISED	-
		DATE	- 03/31/2023	REVISED	-

STATE OF ILLINOIS
DEPARTMENT OF TRANSPORTATION

**CROSS SECTIONS
RAMP DB STAGE 3B**

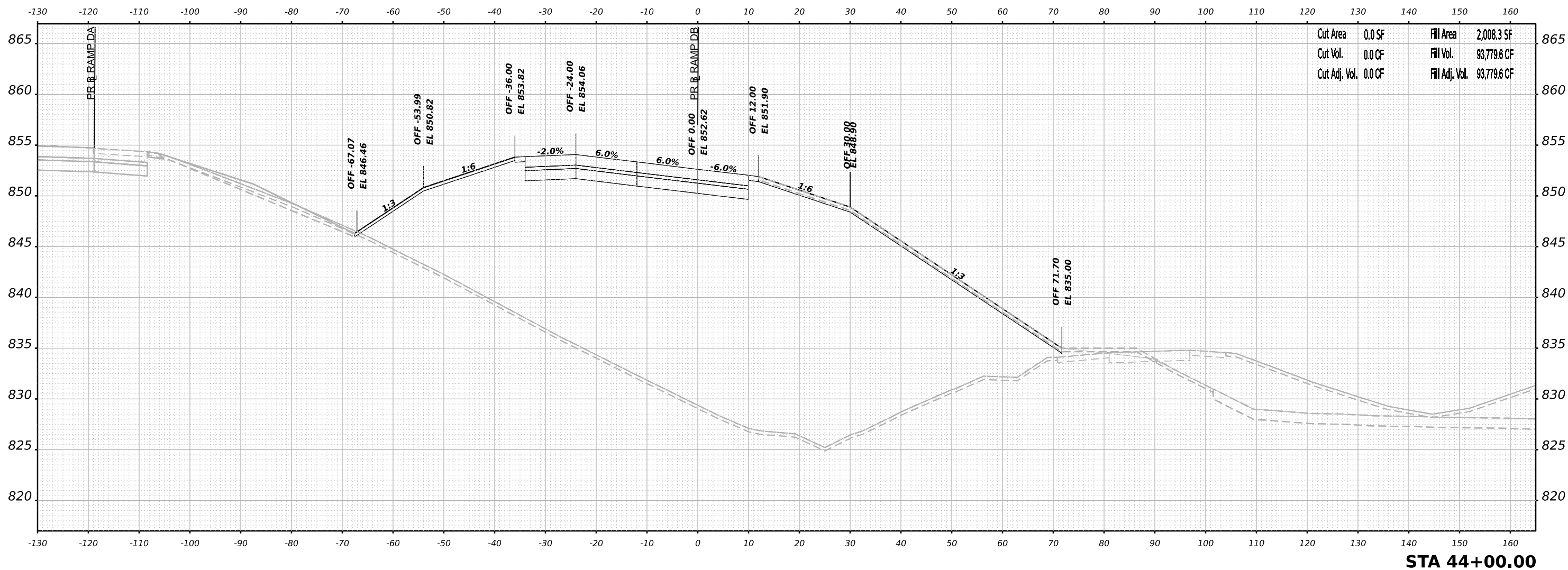
SCALE: N/A SHEET 11 OF 48 SHEETS STA. 43+50.00 TO STA. 43+50.00

F.A.I. RTE.	SECTION	COUNTY	TOTAL SHEETS	SHEET NO.
39	(201-3)K	WINNEBAGO	2192	1710
CONTRACT NO. 64B13				
ILLINOIS FED. AID PROJECT				

FINAL SURVEY NO.	SURVEYED	BY	DATE
NOTE BOOK	PLOTTED		
	TEMPLATE		
	AREAS		
	CHECKED		

ORIGINAL SURVEY NO.	SURVEYED	BY	DATE
NOTE BOOK	PLOTTED		
	TEMPLATE		
	AREAS		
	CHECKED		

MODEL: PRAMPDB_XS - 44+00.00 (Sheet)
 FILE NAME: p:\work\2023\108000\Eng\Drawings\System\InterchangeRamps\DB_DB\Bowman\Cross_Sections\244013-CrossSections\Stage3B_DB.dgn



STA 44+00.00



USER NAME	= jmiddleton	DESIGNED	- JWM	REVISED	-
		DRAWN	- JWM	REVISED	-
PLOT SCALE	= 0.16666633 1/ in.	CHECKED	- E.JG	REVISED	-
PLOT DATE	= 3/30/2023	DATE	- 03/31/2023	REVISED	-

STATE OF ILLINOIS
DEPARTMENT OF TRANSPORTATION

**CROSS SECTIONS
RAMP DB STAGE 3B**

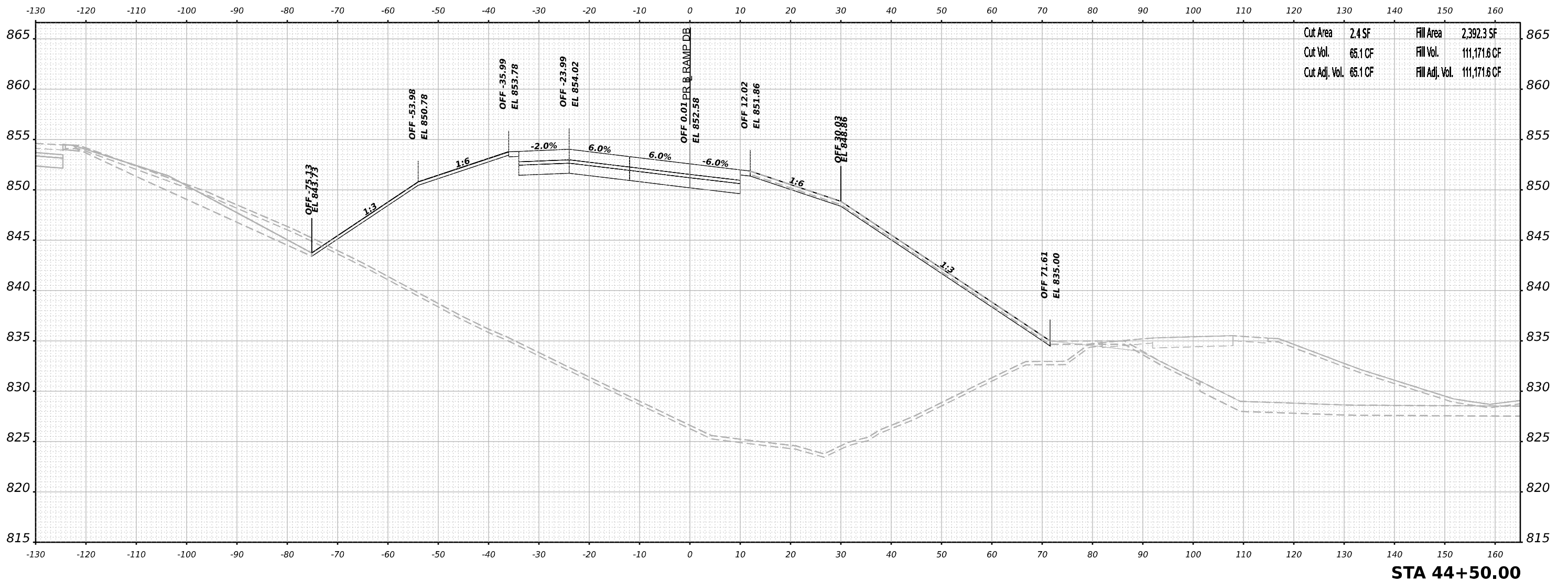
SCALE: N/A SHEET 12 OF 48 SHEETS STA. 44+00.00 TO STA. 44+00.00

F.A.I. RTE.	SECTION	COUNTY	TOTAL SHEETS	SHEET NO.
39	(201-3)K	WINNEBAGO	2192	1711
CONTRACT NO. 64B13				
ILLINOIS FED. AID PROJECT				

FINAL SURVEY NO.	SURVEYED	BY	DATE
NOTE BOOK	PLOTTED		
	TEMPLATE		
	AREAS		
	CHECKED		

ORIGINAL SURVEY NO.	SURVEYED	BY	DATE
NOTE BOOK	PLOTTED		
	TEMPLATE		
	AREAS		
	CHECKED		

MODEL: P:\RAMP_DB_XS - 44+50.00 (Sheet)
 FILE NAME: p:\bentech\new\century.com\ameshachan\4\Documents\10209108000\Eng\Docs\Design\System_Interchange\Ramp_DB_Db\Bowman\Cross_Sections\2444913-Cross\Stage3B_DB.dgn



STA 44+50.00



USER NAME	= jmiddleton	DESIGNED	- JWM	REVISED	-
		DRAWN	- JWM	REVISED	-
PLOT SCALE	= 0.16666633 1/ in.	CHECKED	- EJG	REVISED	-
PLOT DATE	= 3/30/2023	DATE	- 03/31/2023	REVISED	-

STATE OF ILLINOIS
DEPARTMENT OF TRANSPORTATION

**CROSS SECTIONS
RAMP DB STAGE 3B**

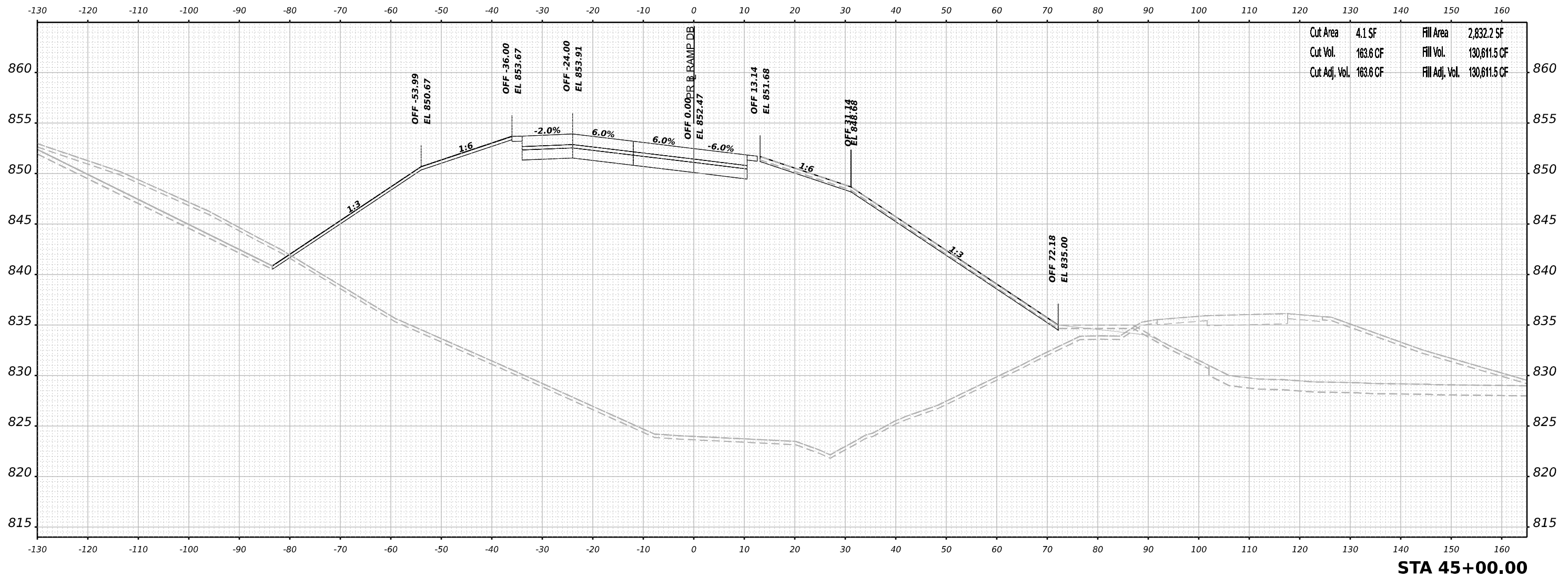
SCALE: N/A SHEET 13 OF 48 SHEETS STA. 44+50.00 TO STA. 44+50.00

F.A.I. RTE.	SECTION	COUNTY	TOTAL SHEETS	SHEET NO.
39	(201-3)K	WINNEBAGO	2192	1712
CONTRACT NO. 64B13				
ILLINOIS FED. AID PROJECT				

FINAL SURVEY	SURVEYED	BY	DATE
NOTE BOOK	PLOTTED		
NO.	TEMPLATE		
	AREAS		
	CHECKED		

ORIGINAL SURVEY	SURVEYED	BY	DATE
NOTE BOOK	PLOTTED		
NO.	TEMPLATE		
	AREAS		
	CHECKED		

MODEL: PRAMP08_XS_45+00.00 (Sheet)
 FILE NAME: p:\bentech\new\ibentech.com\ibentech.com\ibentech.com\4\Documents\10809108000\Eng\Draw\Design\System\InterchangeRamp_DB_Db\Bowman\Cross_Section\24613-CrossSection\3-Stage3B_DB.dgn



STA 45+00.00



USER NAME	= jmiddleton	DESIGNED	- JWM	REVISED	-
		DRAWN	- JWM	REVISED	-
PLOT SCALE	= 0.16666633 1/ in.	CHECKED	- EJG	REVISED	-
PLOT DATE	= 3/30/2023	DATE	- 03/31/2023	REVISED	-

STATE OF ILLINOIS
DEPARTMENT OF TRANSPORTATION

**CROSS SECTIONS
RAMP DB STAGE 3B**

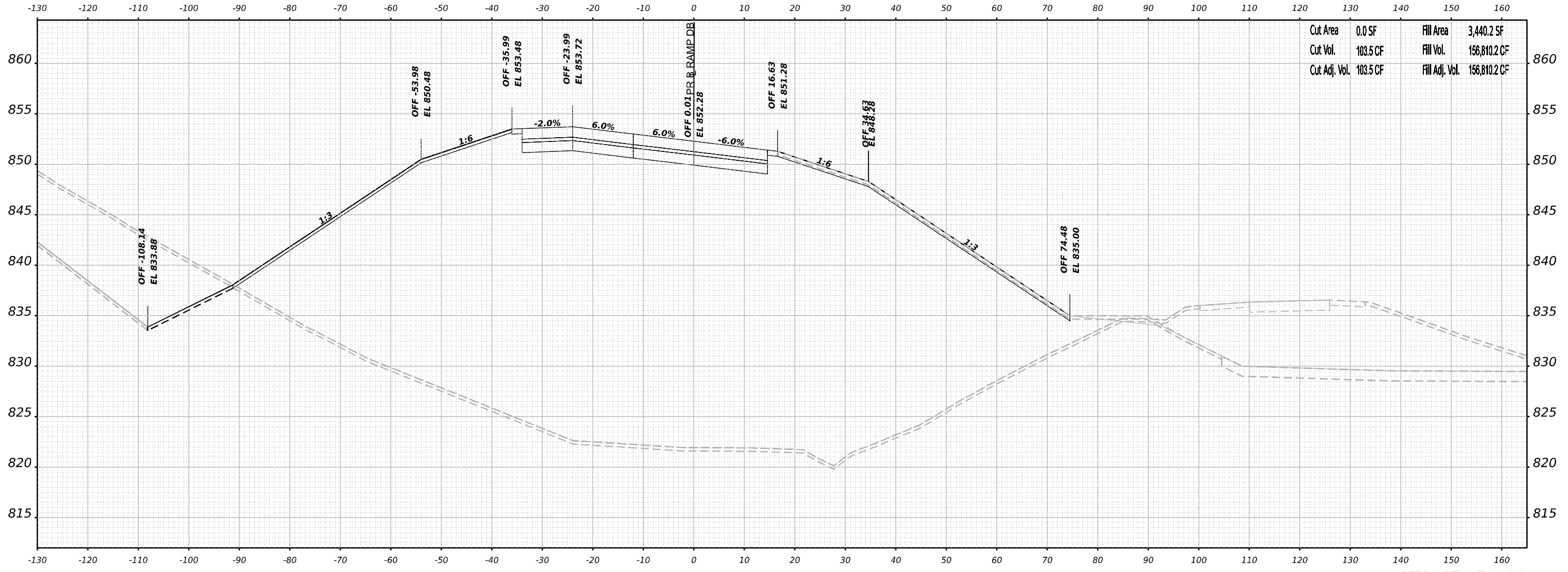
SCALE: N/A SHEET 14 OF 48 SHEETS STA. 45+00.00 TO STA. 45+00.00

F.A.I. RTE.	SECTION	COUNTY	TOTAL SHEETS	SHEET NO.
39	(201-3)K	WINNEBAGO	2192	1713
CONTRACT NO. 64B13				
ILLINOIS FED. AID PROJECT				

FINAL SURVEY NO.	SURVEYED PLOTTED AREAS CHECKED	BY	DATE
	NOTE BOOK		
	TEMPLATE		
	AREAS CHECKED		

ORIGINAL SURVEY NO.	SURVEYED PLOTTED AREAS CHECKED	BY	DATE
	NOTE BOOK		
	TEMPLATE		
	AREAS CHECKED		

MODEL: P:\RAMP_DB_45+50.00 (Sheet)
 FILE NAME: p:\bentech\new\entech.com\entech\4\Documents\1020910800\Eng\Drawings\System\InterchangeRamp_DB_Db\Bowman\Cross Sections\244813-CrossSection\Stage3B_DB.dgn



Cut Area	0.0 SF	Fill Area	3,440.2 SF
Cut Vol.	103.5 CF	Fill Vol.	156,810.2 CF
Cut Adj. Vol.	103.5 CF	Fill Adj. Vol.	156,810.2 CF

STA 45+50.00



USER NAME	= jmiddleton	DESIGNED	- JWM	REVISED	-
		DRAWN	- JWM	REVISED	-
PLOT SCALE	= 0.16666633 1/ in.	CHECKED	- E.JG	REVISED	-
PLOT DATE	= 3/30/2023	DATE	- 03/31/2023	REVISED	-

STATE OF ILLINOIS
 DEPARTMENT OF TRANSPORTATION

**CROSS SECTIONS
 RAMP DB STAGE 3B**

SCALE: N/A SHEET 15 OF 48 SHEETS STA. 45+50.00 TO STA. 45+50.00

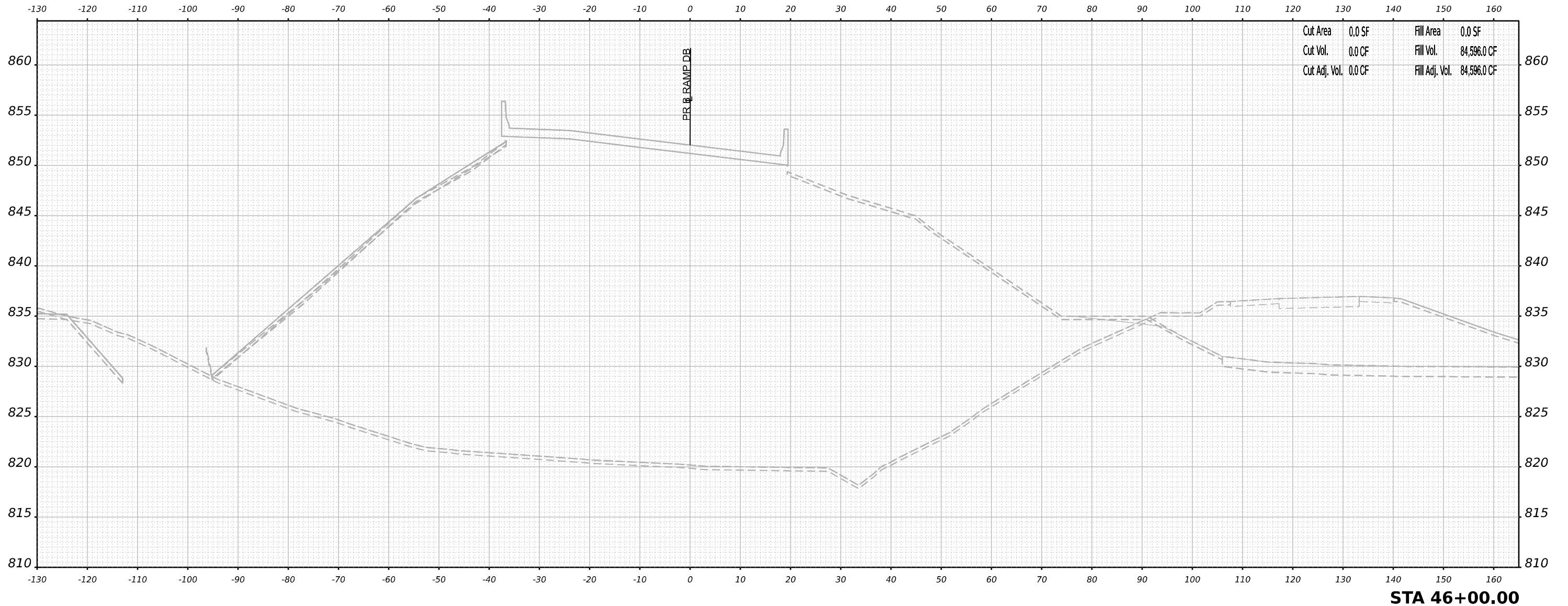
F.A.I. RTE.	SECTION	COUNTY	TOTAL SHEETS	SHEET NO.
39	(201-3)K	WINNEBAGO	2192	1714
CONTRACT NO. 64B13				

ILLINOIS FED. AID PROJECT

FINAL SURVEY NO.	SURVEYED	BY	DATE
	PLOTTED		
	TEMPLATE		
	AREAS		
	CHECKED		

ORIGINAL SURVEY NO.	SURVEYED	BY	DATE
	PLOTTED		
	TEMPLATE		
	AREAS		
	CHECKED		

MODEL: PRAMPDB_XS - 46+00.00 (Sheet)
 FILE NAME: p:\bentech\new\ibentech.com\ibentech\4\Documents\1020910800\Eng\Draws\Design\System_Interchange\Ramp_DB_Db\Bowman\Cross_Sections\2646013-Cross\Xs\Stage3B_DB.dgn



USER NAME	= jmiddleton	DESIGNED	- JWM	REVISED	-
		DRAWN	- JWM	REVISED	-
PLOT SCALE	= 0.16666633 1/ in.	CHECKED	- EJG	REVISED	-
PLOT DATE	= 3/30/2023	DATE	- 03/31/2023	REVISED	-

STATE OF ILLINOIS
 DEPARTMENT OF TRANSPORTATION

CROSS SECTIONS
 RAMP DB STAGE 3B

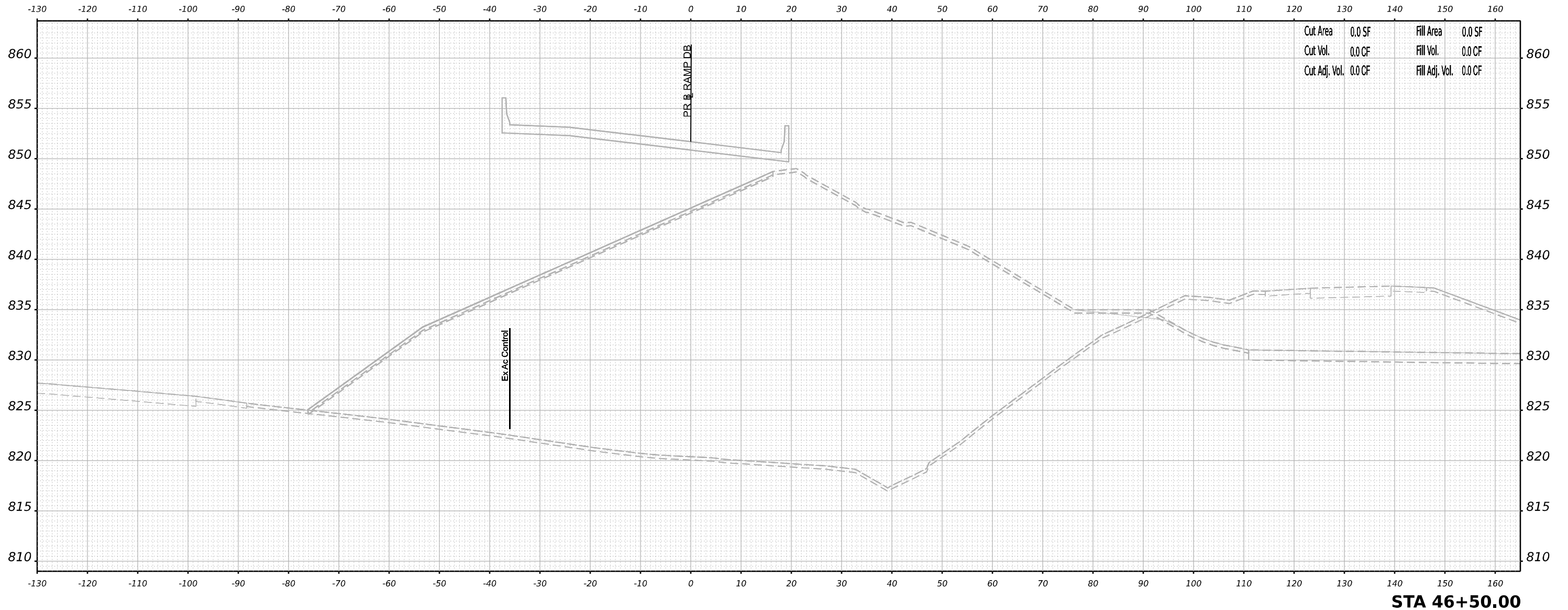
SCALE: N/A SHEET 16 OF 48 SHEETS STA. 46+00.00 TO STA. 46+00.00

F.A.I. RTE.	SECTION	COUNTY	TOTAL SHEETS	SHEET NO.
39	(201-3)K	WINNEBAGO	2192	1715
CONTRACT NO. 64B13				
ILLINOIS FED. AID PROJECT				

FINAL SURVEY NO.	SURVEYED	BY	DATE
	PLOTTED		
	TEMPLATE		
	AREAS CHECKED		

ORIGINAL SURVEY NO.	SURVEYED	BY	DATE
	PLOTTED		
	TEMPLATE		
	AREAS CHECKED		

MODEL: PRAMPDB_XS - 46+50.00 (Sheet)
 FILE NAME: p:\bentech\new\utility.com\amesh\ch4\Documents\1080910800\Eng\Docs\Design\System\InterchangeRamps\RD_DB\Bowman\Cross\Sections\264631-Cross\Xs\Xs-Stage3B_DB.dgn



STA 46+50.00



USER NAME	= jmiddleton	DESIGNED	- JWM	REVISED	-
PLOT SCALE	= 0.16666633 1/ in.	DRAWN	- JWM	REVISED	-
PLOT DATE	= 3/30/2023	CHECKED	- EJG	REVISED	-
		DATE	- 03/31/2023	REVISED	-

STATE OF ILLINOIS
 DEPARTMENT OF TRANSPORTATION

**CROSS SECTIONS
 RAMP DB STAGE 3B**

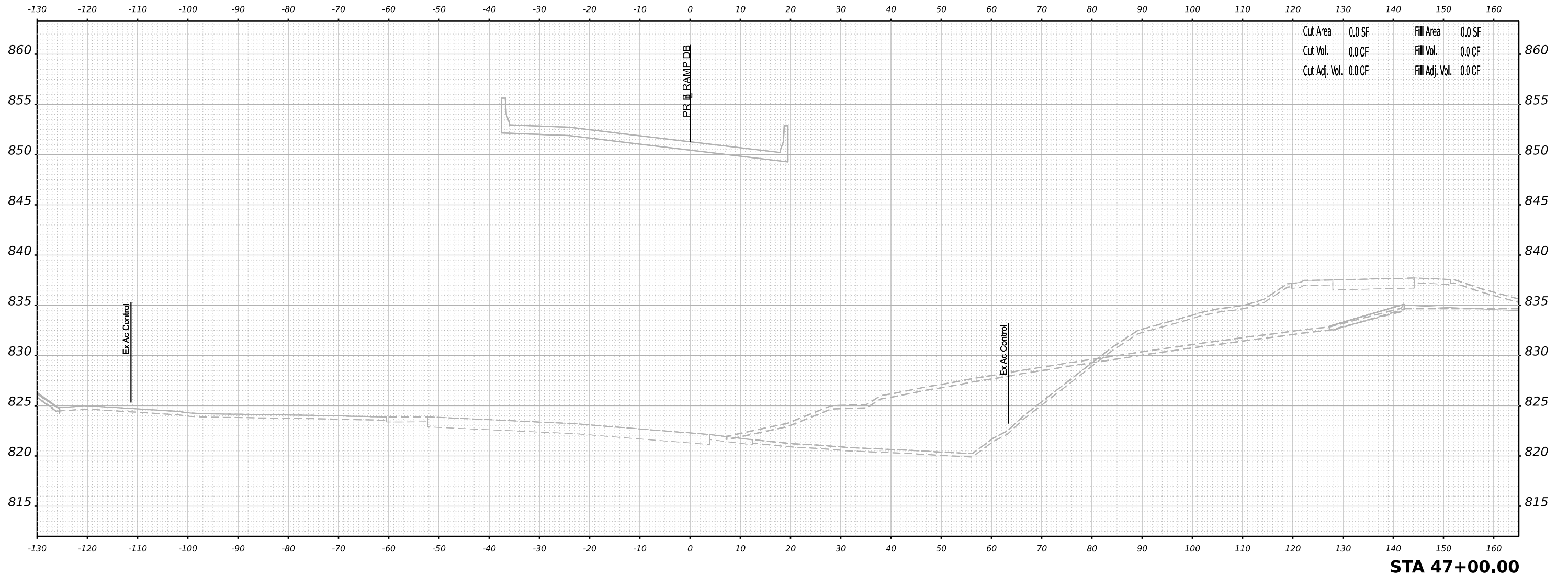
SCALE: N/A SHEET 17 OF 48 SHEETS STA. 46+50.00 TO STA. 46+50.00

F.A.I. RTE.	SECTION	COUNTY	TOTAL SHEETS	SHEET NO.
39	(201-3)K	WINNEBAGO	2192	1716
			CONTRACT NO. 64B13	
		ILLINOIS	FED. AID PROJECT	

FINAL SURVEY NO.	SURVEYED	BY	DATE
	PLOTTED		
	TEMPLATE		
	AREAS CHECKED		

ORIGINAL SURVEY NO.	SURVEYED	BY	DATE
	PLOTTED		
	TEMPLATE		
	AREAS CHECKED		

MODEL: PRAMPDB_XS_47+00.00 (Sheet)
 FILE NAME: p:\bentech\new\benby.com\benesheet\47\Documents\1080910800\Eng\Draw\Design\System\Interchange\Ramp_DB_Db\Bowman\Cross_Sections\264813-Cross\Xs\47+00.00-DB.dgn



USER NAME	= jmiddleton	DESIGNED	- JWM	REVISED	-
PLOT SCALE	= 0.16666633 1/ in.	DRAWN	- JWM	REVISED	-
PLOT DATE	= 3/30/2023	CHECKED	- EJG	REVISED	-
		DATE	- 03/31/2023	REVISED	-

STATE OF ILLINOIS
 DEPARTMENT OF TRANSPORTATION

CROSS SECTIONS
 RAMP DB STAGE 3B

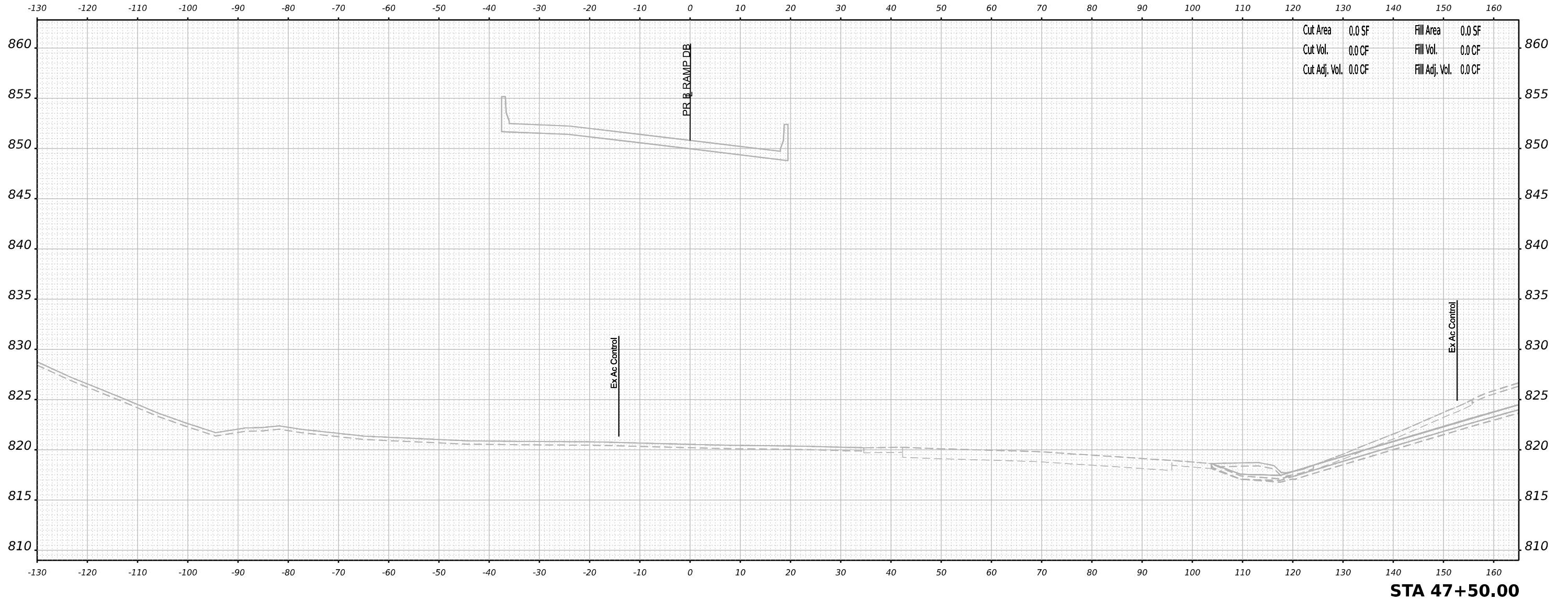
SCALE: N/A SHEET 18 OF 48 SHEETS STA. 47+00.00 TO STA. 47+00.00

F.A.I. RTE.	SECTION	COUNTY	TOTAL SHEETS	SHEET NO.
39	(201-3)K	WINNEBAGO	2192	1717
CONTRACT NO. 64B13				
ILLINOIS FED. AID PROJECT				

FINAL SURVEY NO.	SURVEYED	BY	DATE
NOTE BOOK	PLOTTED		
AREAS CHECKED	TEMPLATE		
	AREAS		
	CHECKED		

ORIGINAL SURVEY NO.	SURVEYED	BY	DATE
NOTE BOOK	PLOTTED		
AREAS CHECKED	TEMPLATE		
	AREAS		
	CHECKED		

MODEL: PRAMPDB_XS_47+50.00 (Sheet)
 FILE NAME: p:\bentech\new\entech.com\entech\47\Documents\1080910800\Eng\Docs\Design\System\Interchange\Ramps\RD_DB\Bowman\Cross_Sections\264613-Cross\Stage3B_DB.dgn



USER NAME	= jmiddleton
PLOT SCALE	= 0.16666633 1/ in.
PLOT DATE	= 3/30/2023

DESIGNED	- JWM
DRAWN	- JWM
CHECKED	- E.JG
DATE	- 03/31/2023

REVISED	-
REVISED	-
REVISED	-
REVISED	-

STATE OF ILLINOIS
 DEPARTMENT OF TRANSPORTATION

CROSS SECTIONS
 RAMP DB STAGE 3B

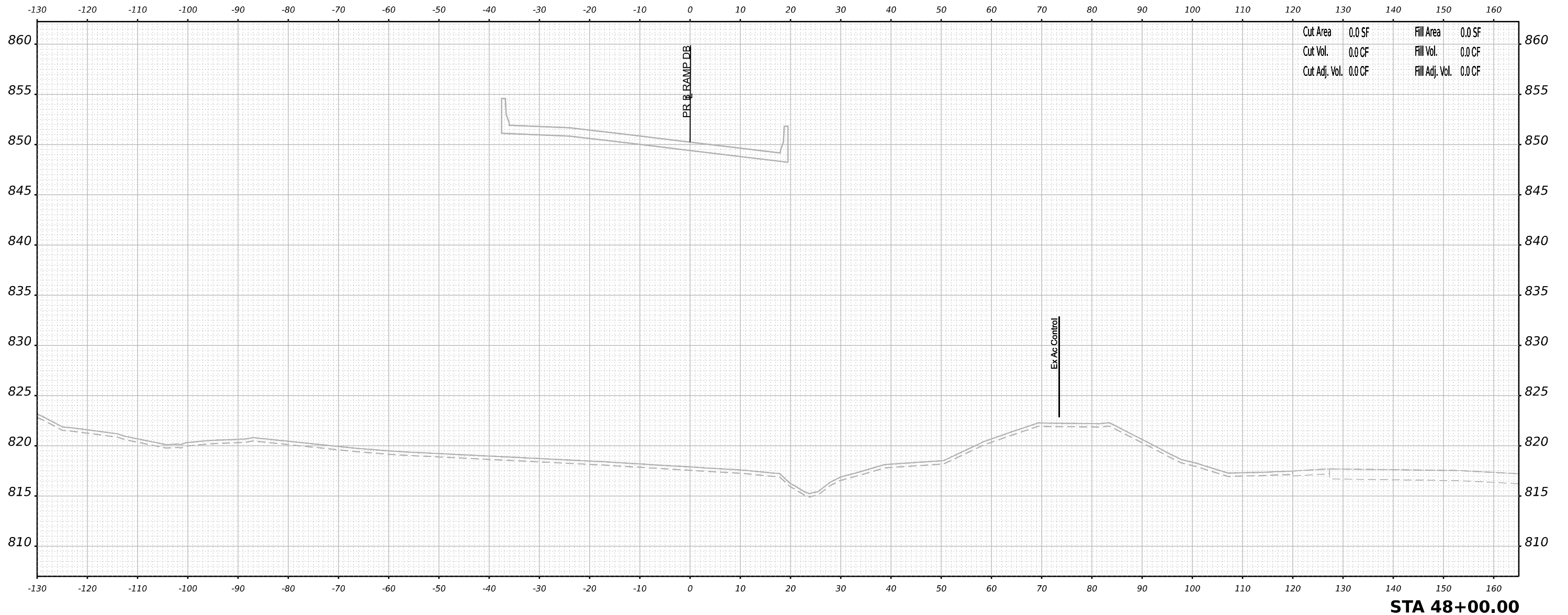
SCALE: N/A	SHEET 19 OF 48 SHEETS	STA. 47+50.00 TO STA. 47+50.00
------------	-----------------------	--------------------------------

F.A.I. RTE.	SECTION	COUNTY	TOTAL SHEETS	SHEET NO.
39	(201-3)K	WINNEBAGO	2192	1718
			CONTRACT NO. 64B13	
ILLINOIS FED. AID PROJECT				

FINAL SURVEY NO.	SURVEYED	BY	DATE
NOTE BOOK	PLOTTED		
	TEMPLATE		
	AREAS		
	CHECKED		

ORIGINAL SURVEY NO.	SURVEYED	BY	DATE
NOTE BOOK	PLOTTED		
	TEMPLATE		
	AREAS		
	CHECKED		

MODEL: PRAMP08_XS_48+00.00 (Sheet)
 FILE NAME: p:\bentech\new\entby.com\entech\4\Documents\1020910800\Eng\Docs\Design\System\InterchangeRamp_DB_Db\Bowman\Cross_Sections\264813-CrossSection\XS-Stage3B_DB.dgn



STA 48+00.00



USER NAME	= jmiddleton	DESIGNED	- JWM	REVISED	-
		DRAWN	- JWM	REVISED	-
PLOT SCALE	= 0.16666633 1/ in.	CHECKED	- EJG	REVISED	-
PLOT DATE	= 3/30/2023	DATE	- 03/31/2023	REVISED	-

STATE OF ILLINOIS
DEPARTMENT OF TRANSPORTATION

**CROSS SECTIONS
RAMP DB STAGE 3B**

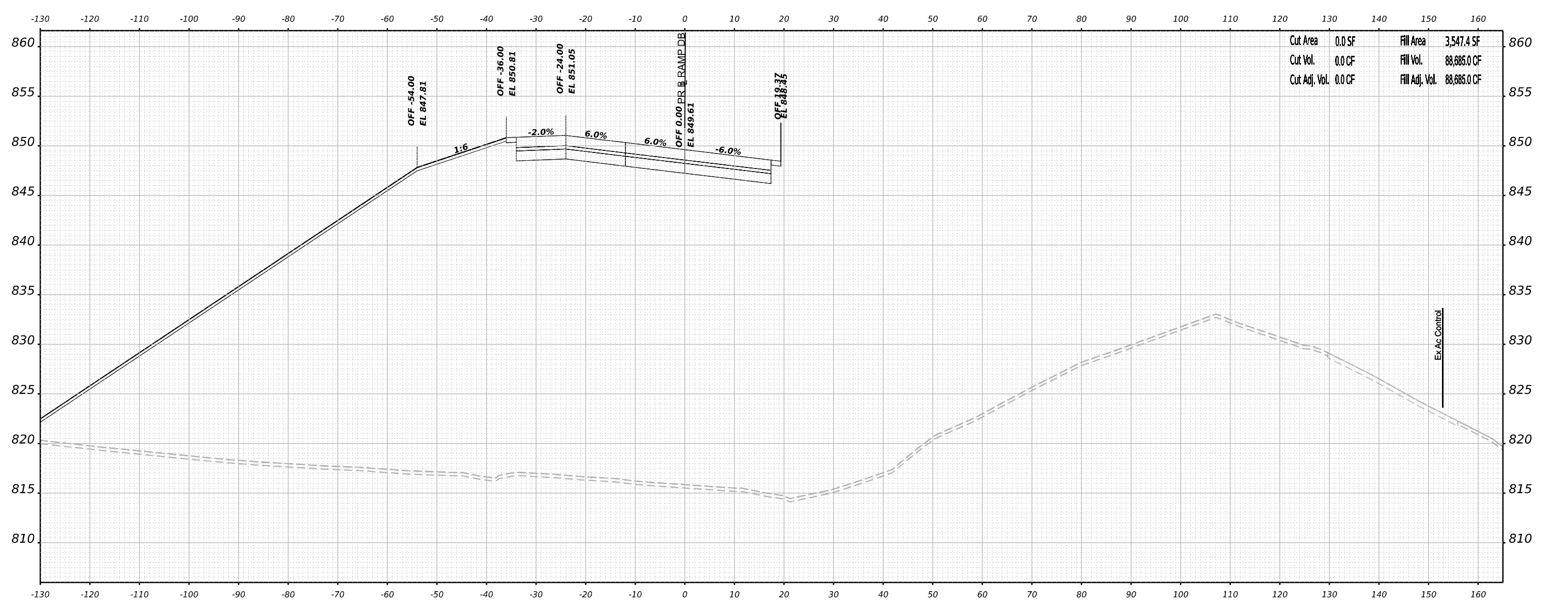
SCALE: N/A SHEET 20 OF 48 SHEETS STA. 48+00.00 TO STA. 48+00.00

F.A.I. RTE.	SECTION	COUNTY	TOTAL SHEETS	SHEET NO.
39	(201-3)K	WINNEBAGO	2192	1719
CONTRACT NO. 64B13				
ILLINOIS FED. AID PROJECT				

FINAL SURVEY NO.	SURVEYED	BY	DATE
NOTE BOOK NO.	PLOTTED		
	TEMPLATE		
	AREAS		
	CHECKED		

ORIGINAL SURVEY NO.	SURVEYED	BY	DATE
NOTE BOOK NO.	PLOTTED		
	TEMPLATE		
	AREAS		
	CHECKED		

MODEL: P:\RAMP_DB_48+50.00 (Sheet)
 FILE NAME: p:\bentech\new Bentley.com\mesectech\4\Documents\1020910800.00\Eng\Docs\Design\System\Interchange\Ramp_DB_Db\Bowman\Cross_Sections\214813-Cross_Sys\h\3-Stage3B_DB.dgn



Cut Area	0.0 SF	Fill Area	3,547.4 SF
Cut Vol.	0.0 CF	Fill Vol.	88,685.0 CF
Cut Adj. Vol.	0.0 CF	Fill Adj. Vol.	88,685.0 CF

STA 48+50.00



USER NAME	= jmiddleton	DESIGNED	- JWM	REVISED	-
		DRAWN	- JWM	REVISED	-
PLOT SCALE	= 0.16666633 1/ in.	CHECKED	- EJJ	REVISED	-
PLOT DATE	= 3/30/2023	DATE	- 03/31/2023	REVISED	-

STATE OF ILLINOIS
DEPARTMENT OF TRANSPORTATION

**CROSS SECTIONS
RAMP DB STAGE 3B**

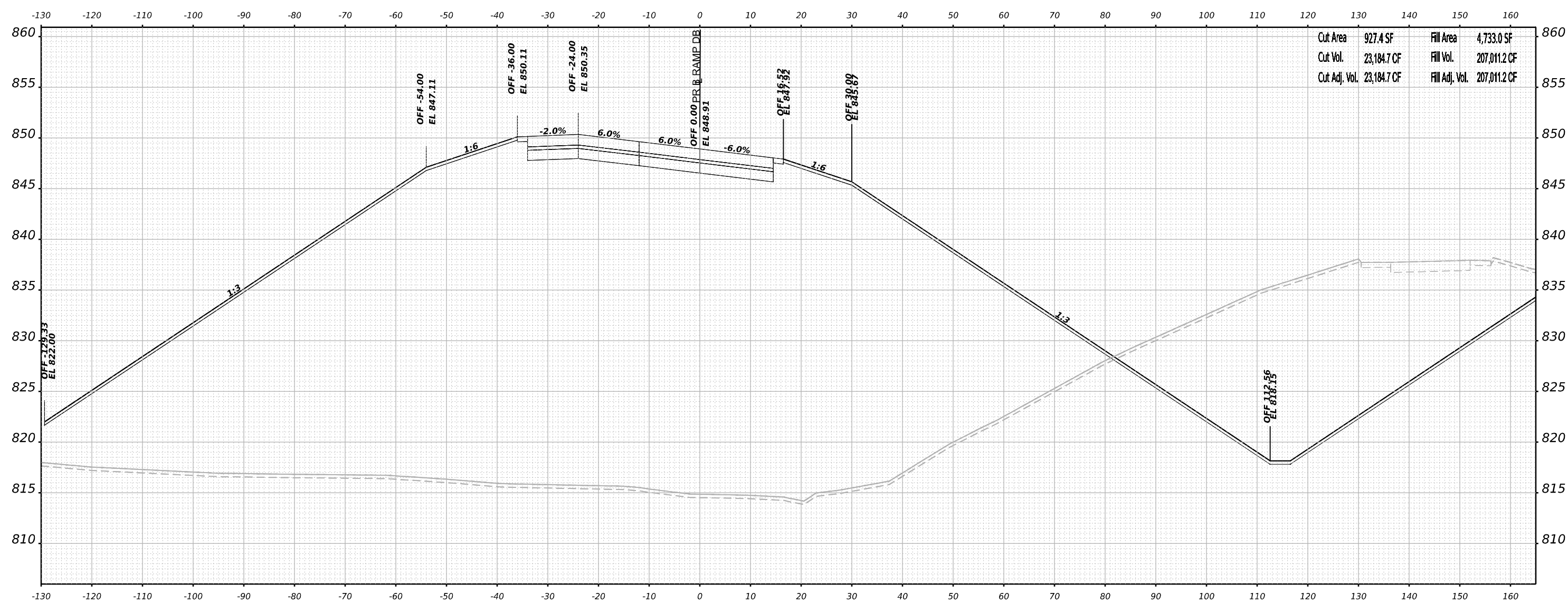
SCALE: N/A SHEET 21 OF 48 SHEETS STA. 48+50.00 TO STA. 48+50.00

F.A.I. RTE.	SECTION	COUNTY	TOTAL SHEETS	SHEET NO.
39	(201-3)K	WINNEBAGO	2192	1720
			CONTRACT NO. 64B13	
ILLINOIS FED. AID PROJECT				

FINAL SURVEY	SURVEYED	BY	DATE
NOTE BOOK	PLOTTED		
NO.	TEMPLATE		
	AREAS		
	CHECKED		

ORIGINAL SURVEY	SURVEYED	BY	DATE
NOTE BOOK	PLOTTED		
NO.	TEMPLATE		
	AREAS		
	CHECKED		

MODEL: PRAMPDB_XS_49+00.00 (Sheet)
 FILE NAME: p:\bentech\new\entech\com\amesh\entech\4\Documents\10209\10800\00\Eng\Draw\Design\System_Exchange\Ramp_DB_Db (Bowman)\Cross_Sections\2144913-Cross-Sections\Stage3B_DB.dgn



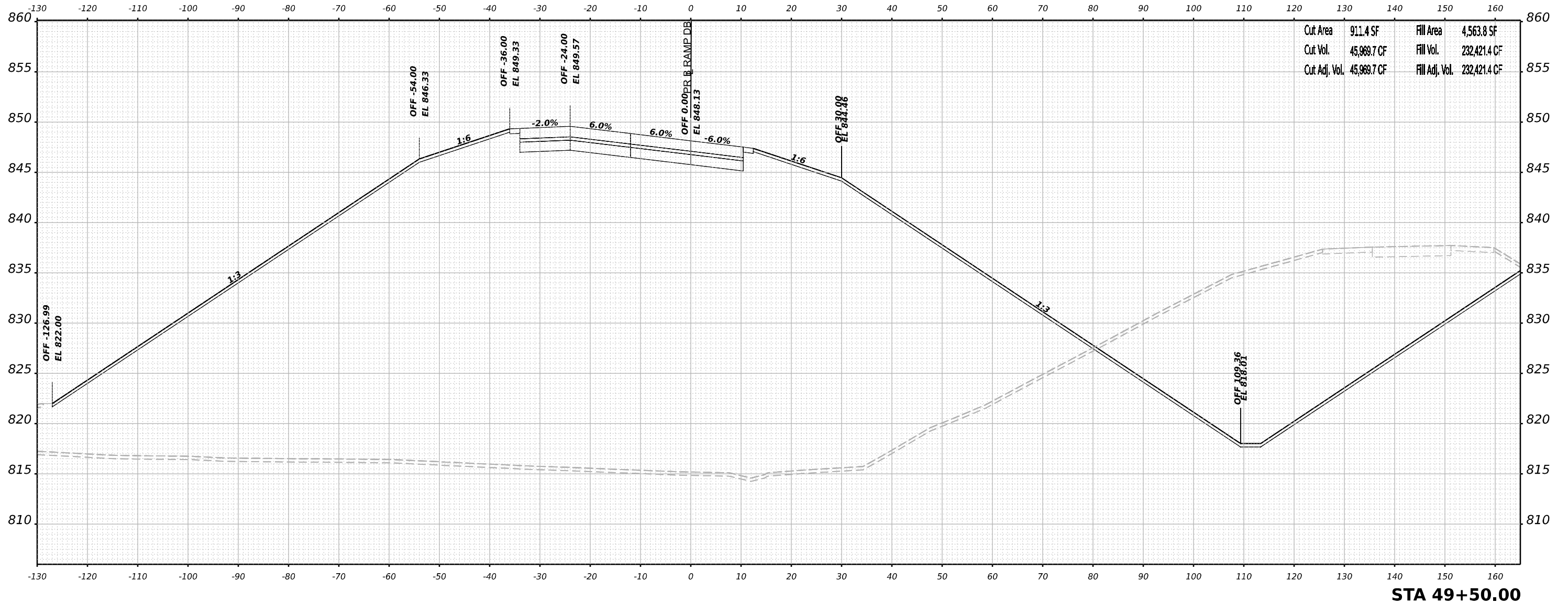
STA 49+00.00

Bowman <small>18 South LaSalle, Suite 2110 Chicago, IL 60603 312-614-0000 www.bowman.com</small>	USER NAME = jmiddleton	DESIGNED - JWM	REVISED -	STATE OF ILLINOIS DEPARTMENT OF TRANSPORTATION	CROSS SECTIONS RAMP DB STAGE 3B			F.A.I. RTE. 39	SECTION (201-3)K	COUNTY WINNEBAGO	TOTAL SHEETS 2192	SHEET NO. 1721
	PLOT SCALE = 0.16666633 1/ in.	CHECKED - E.JG	REVISED -		SCALE: N/A	SHEET 22 OF 48 SHEETS	STA. 49+00.00 TO STA. 49+00.00	CONTRACT NO. 64B13		ILLINOIS FED. AID PROJECT		
	PLOT DATE = 3/30/2023	DATE - 03/31/2023	REVISED -									

FINAL SURVEY NO.	SURVEYED	BY	DATE
NOTE BOOK	PLOTTED		
AREAS CHECKED	TEMPLATE		
	AREAS		
	CHECKED		

ORIGINAL SURVEY NO.	SURVEYED	BY	DATE
NOTE BOOK	PLOTTED		
AREAS CHECKED	TEMPLATE		
	AREAS		
	CHECKED		

MODEL: P:\RAMP_DB_XS_49+50.00 (Sheet)
 FILE NAME: p:\bentech\new Bentley.com\mesectech\4\Documents\102009108000\Eng\Docs\Design\System\Interchange\Ramps_DB_DB\Bowman\Cross Sections\2144813-Cross-Sections\Stage3B_DB.dgn



USER NAME	= jmiddleton	DESIGNED	- JWM	REVISED	-
		DRAWN	- JWM	REVISED	-
PLOT SCALE	= 0.16666633 1/ in.	CHECKED	- E.JG	REVISED	-
PLOT DATE	= 3/30/2023	DATE	- 03/31/2023	REVISED	-

STATE OF ILLINOIS
DEPARTMENT OF TRANSPORTATION

CROSS SECTIONS
RAMP DB STAGE 3B

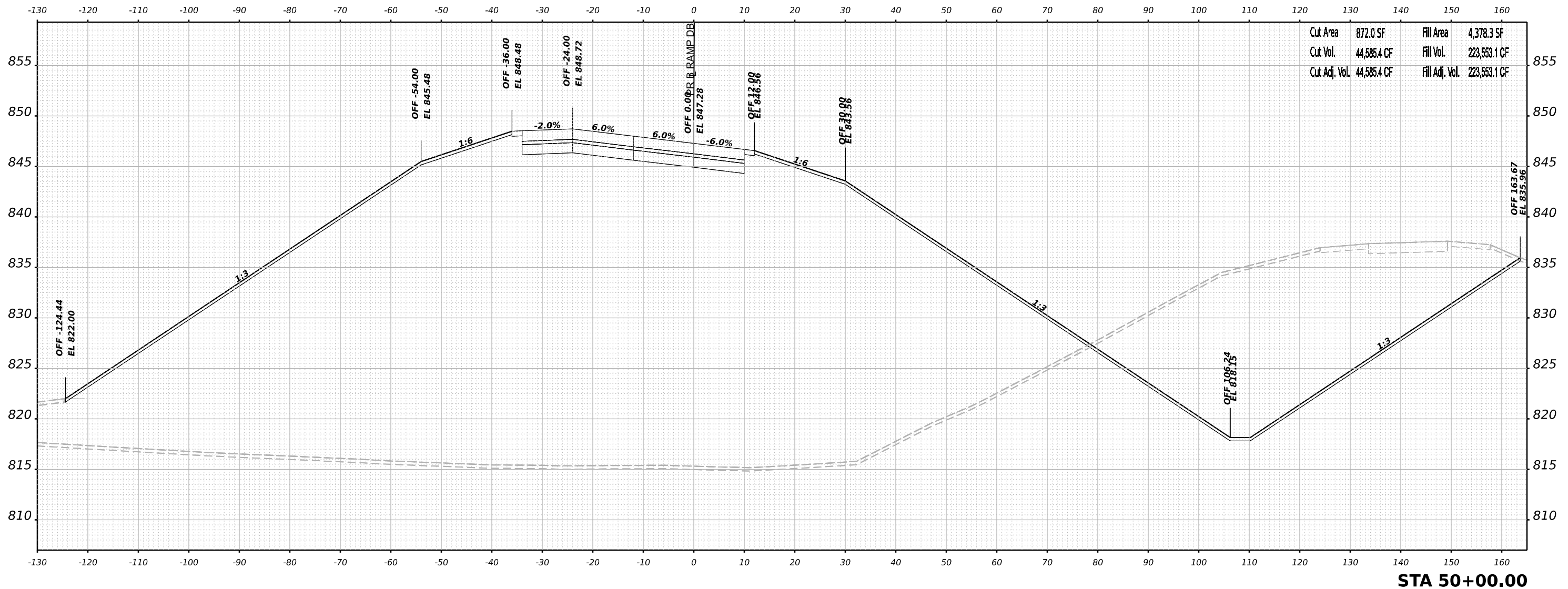
SCALE: N/A SHEET 23 OF 48 SHEETS STA. 49+50.00 TO STA. 49+50.00

F.A.I. RTE.	SECTION	COUNTY	TOTAL SHEETS	SHEET NO.
39	(201-3)K	WINNEBAGO	2192	1722
CONTRACT NO. 64B13				
ILLINOIS FED. AID PROJECT				

FINAL SURVEY NO.	SURVEYED	BY	DATE
NOTE BOOK	PLOTTED		
AREAS CHECKED	TEMPLATE		
	AREAS		
	CHECKED		

ORIGINAL SURVEY NO.	SURVEYED	BY	DATE
NOTE BOOK	PLOTTED		
AREAS CHECKED	TEMPLATE		
	AREAS		
	CHECKED		

MODEL: P:\RAMP08_XS_50+00.00 (Sheet)
 FILE NAME: p:\bentech\new\entech.com\entech\4\Documents\1020910800\Eng\Draw\Design\System\InterchangeRamps\RD_Db\Bowman\Cross_Sections\2464813-CrossSections\Stage3B_D8.dgn



USER NAME	= jmiddleton	DESIGNED	- JWM	REVISED	-
		DRAWN	- JWM	REVISED	-
PLOT SCALE	= 0.16666633 1/ in.	CHECKED	- EJG	REVISED	-
PLOT DATE	= 3/30/2023	DATE	- 03/31/2023	REVISED	-

STATE OF ILLINOIS
DEPARTMENT OF TRANSPORTATION

**CROSS SECTIONS
RAMP DB STAGE 3B**

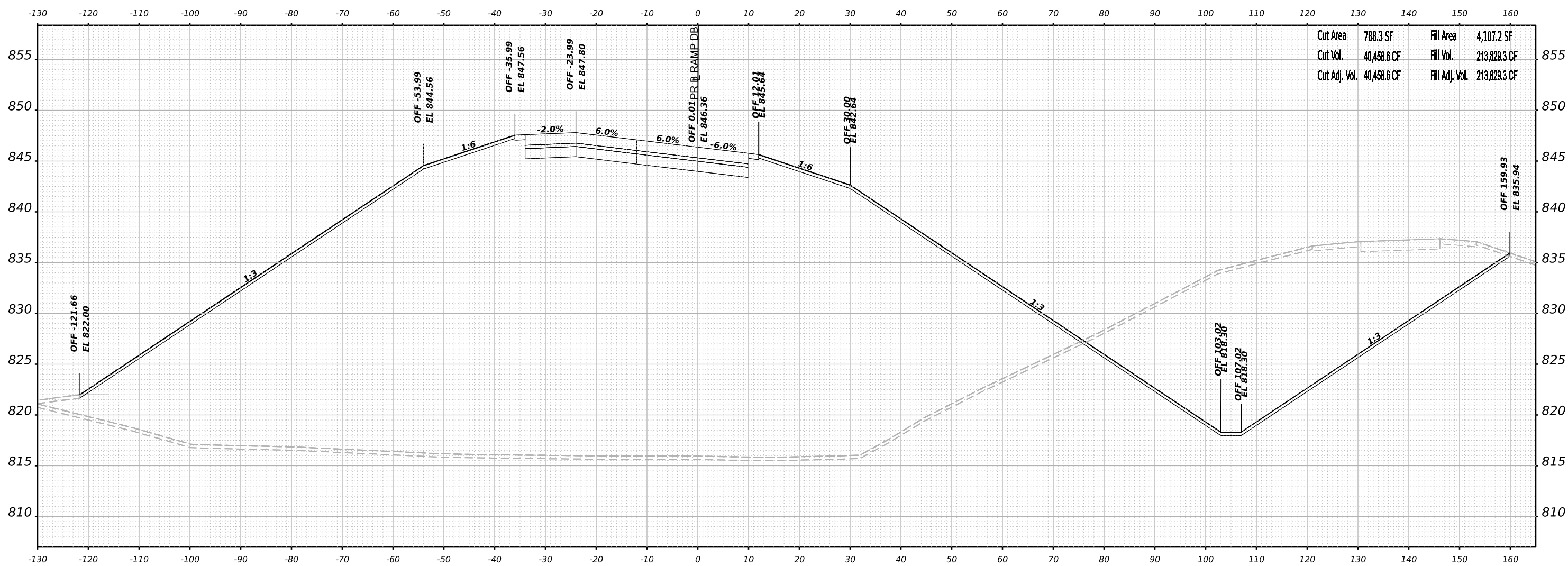
SCALE: N/A SHEET 24 OF 48 SHEETS STA. 50+00.00 TO STA. 50+00.00

F.A.I. RTE.	SECTION	COUNTY	TOTAL SHEETS	SHEET NO.
39	(201-3)K	WINNEBAGO	2192	1723
CONTRACT NO. 64B13				
ILLINOIS FED. AID PROJECT				

FINAL SURVEY NO.	SURVEYED	BY	DATE
	PLOTTED		
	TEMPLATE		
	AREAS CHECKED		

ORIGINAL SURVEY NO.	SURVEYED	BY	DATE
	PLOTTED		
	TEMPLATE		
	AREAS CHECKED		

MODEL: PRAMP08_XS_50+50.00 (Sheet)
 FILE NAME: p:\work\2023\1080000\Eng\Drawings\System\InterchangeRamps\RD_DB\Bowman\Cross_Sections\2023\1080000\Cross_Section\50+50.00.dwg



STA 50+50.00



USER NAME	= jmiddleton	DESIGNED	- JWM	REVISED	-
		DRAWN	- JWM	REVISED	-
PLOT SCALE	= 0.16666633 1/ in.	CHECKED	- EJG	REVISED	-
PLOT DATE	= 3/30/2023	DATE	- 03/31/2023	REVISED	-

STATE OF ILLINOIS
 DEPARTMENT OF TRANSPORTATION

CROSS SECTIONS
 RAMP DB STAGE 3B

SCALE: N/A SHEET 25 OF 48 SHEETS STA. 50+50.00 TO STA. 50+50.00

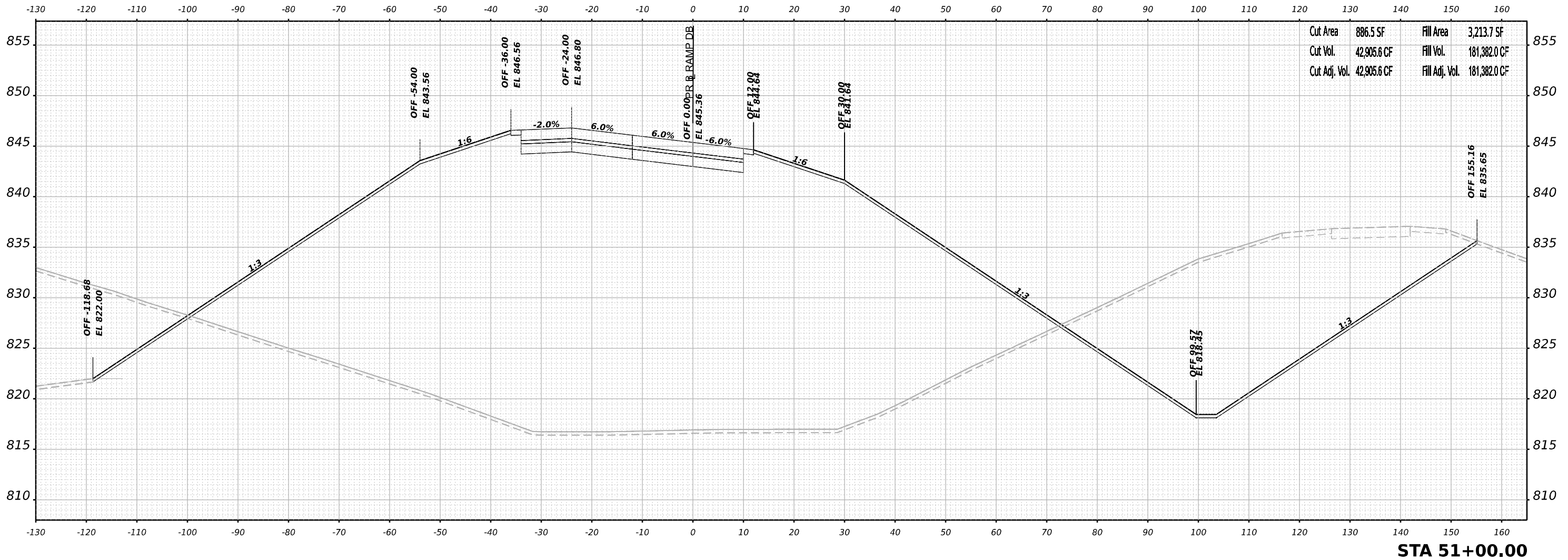
F.A.I. RTE.	SECTION	COUNTY	TOTAL SHEETS	SHEET NO.
39	(201-3)K	WINNEBAGO	2192	1724
CONTRACT NO. 64B13				

ILLINOIS FED. AID PROJECT

FINAL SURVEY NO.	SURVEYED	BY	DATE
	PLOTTED		
	TEMPLATE		
	AREAS		
	AREAS CHECKED		

ORIGINAL SURVEY NO.	SURVEYED	BY	DATE
	PLOTTED		
	TEMPLATE		
	AREAS		
	AREAS CHECKED		

MODEL: PRAMPDB_XS_51+00.00 (Sheet)
 FILE NAME: p:\bentech\new\benetech\4\Documents\10609108000\Eng\Docs\Design\System\InterchangeRamps\RD_DB\Bowman\Cross_Sections\264B13-Cross\Xs\Sta51+00.dgn



STA 51+00.00



USER NAME	= jmiddleton	DESIGNED	- JWM	REVISED	-
		DRAWN	- JWM	REVISED	-
PLOT SCALE	= 0.16666633 1/ in.	CHECKED	- EJG	REVISED	-
PLOT DATE	= 3/30/2023	DATE	- 03/31/2023	REVISED	-

STATE OF ILLINOIS
DEPARTMENT OF TRANSPORTATION

**CROSS SECTIONS
RAMP DB STAGE 3B**

SCALE: N/A SHEET 26 OF 48 SHEETS STA. 51+00.00 TO STA. 51+00.00

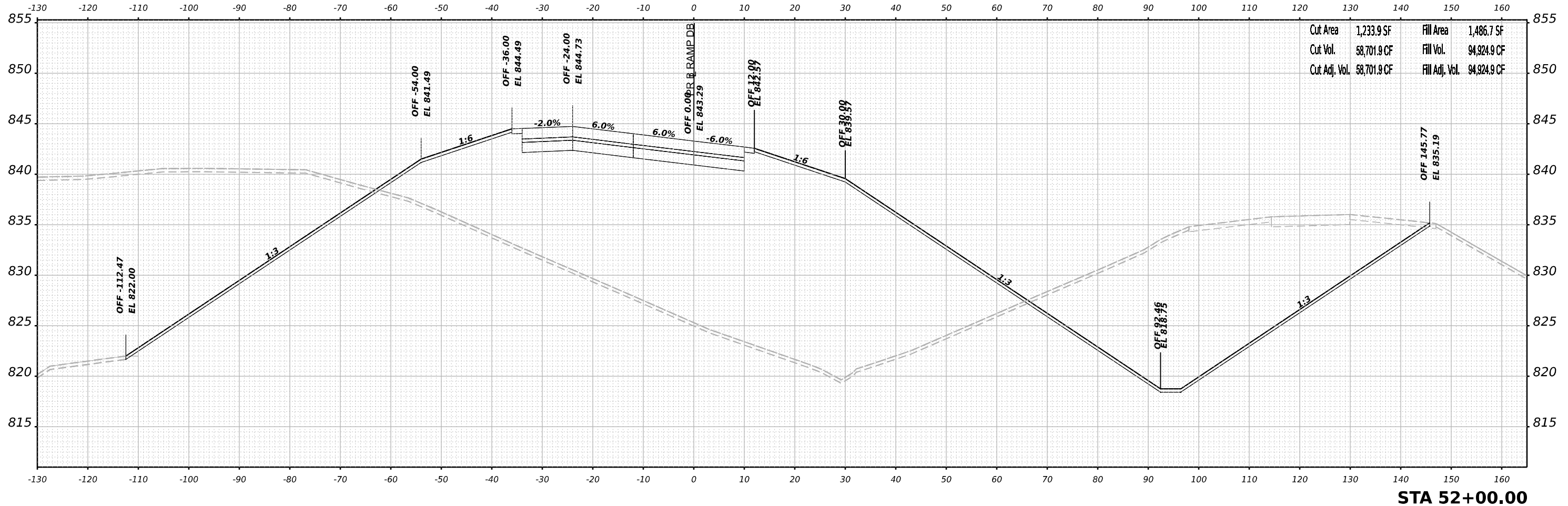
F.A.I. RTE.	SECTION	COUNTY	TOTAL SHEETS	SHEET NO.
39	(201-3)K	WINNEBAGO	2192	1725
CONTRACT NO. 64B13				

ILLINOIS FED. AID PROJECT

FINAL SURVEY NO.	SURVEYED	BY	DATE
NOTE BOOK	PLOTTED		
	TEMPLATE		
	AREAS		
	CHECKED		

ORIGINAL SURVEY NO.	SURVEYED	BY	DATE
NOTE BOOK	PLOTTED		
	TEMPLATE		
	AREAS		
	CHECKED		

MODEL: P:\RAMP08_XS_52+00.00 (Sheet)
 FILE NAME: p:\bentech\new\entech\com\entech\entech\4\Documents\1080910800\Eng\Drawings\System_Exchange\Ramp_DB_Db\Bowman\Cross_Sections\214813-Cross-Sections-Stage3B_DB.dgn



STA 52+00.00



USER NAME	= jmiddleton
DESIGNED	- JWM
DRAWN	- JWM
CHECKED	- E.JG
DATE	- 03/31/2023
REVISIONS	
REVISIONS	
REVISIONS	
REVISIONS	
REVISIONS	

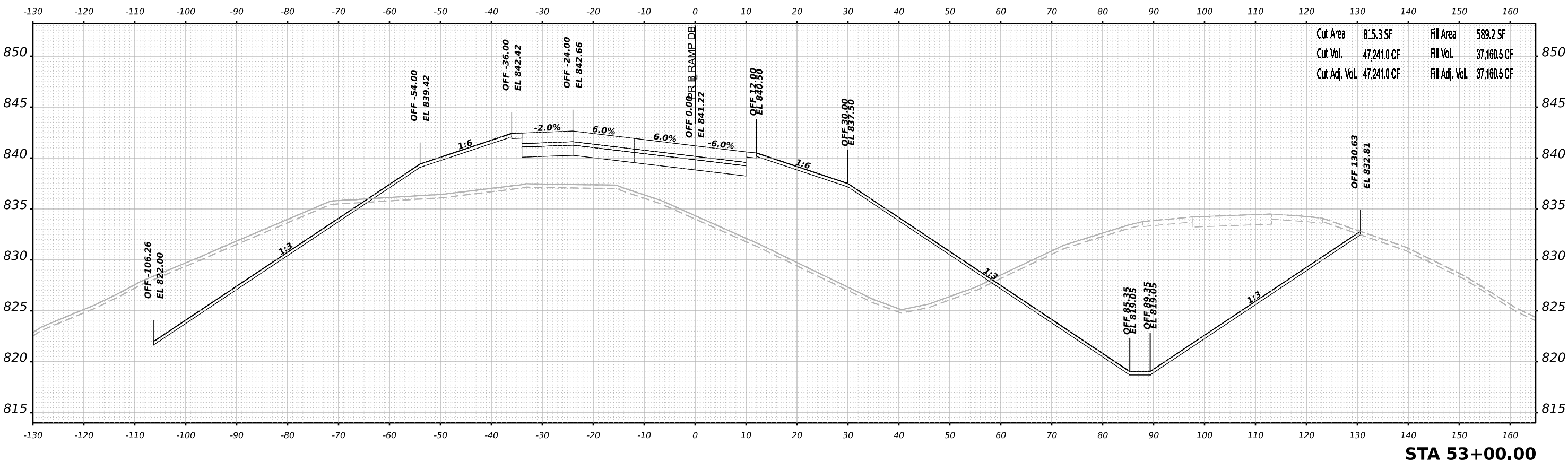
STATE OF ILLINOIS
DEPARTMENT OF TRANSPORTATION

CROSS SECTIONS
RAMP DB STAGE 3B

SCALE:	N/A
SHEET	28 OF 48 SHEETS
STA.	52+00.00 TO STA. 52+00.00

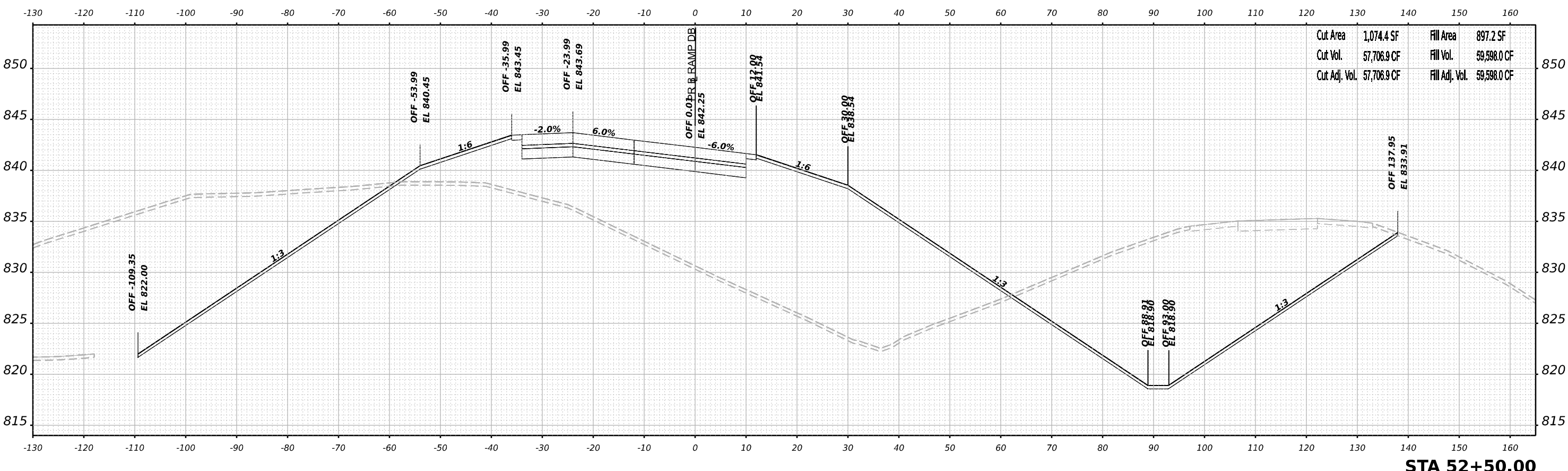
F.A.I. RTE.	SECTION	COUNTY	TOTAL SHEETS	SHEET NO.
39	(201-3)K	WINNEBAGO	2192	1727
CONTRACT NO. 64B13				
ILLINOIS FED. AID PROJECT				

FINAL SURVEY	SURVEYED	DATE
NOTE BOOK	PLOTTED	BY
NO.	TEMPLATE	
	AREAS CHECKED	



STA 53+00.00

ORIGINAL SURVEY	SURVEYED	DATE
NOTE BOOK	PLOTTED	BY
NO.	TEMPLATE	
	AREAS CHECKED	



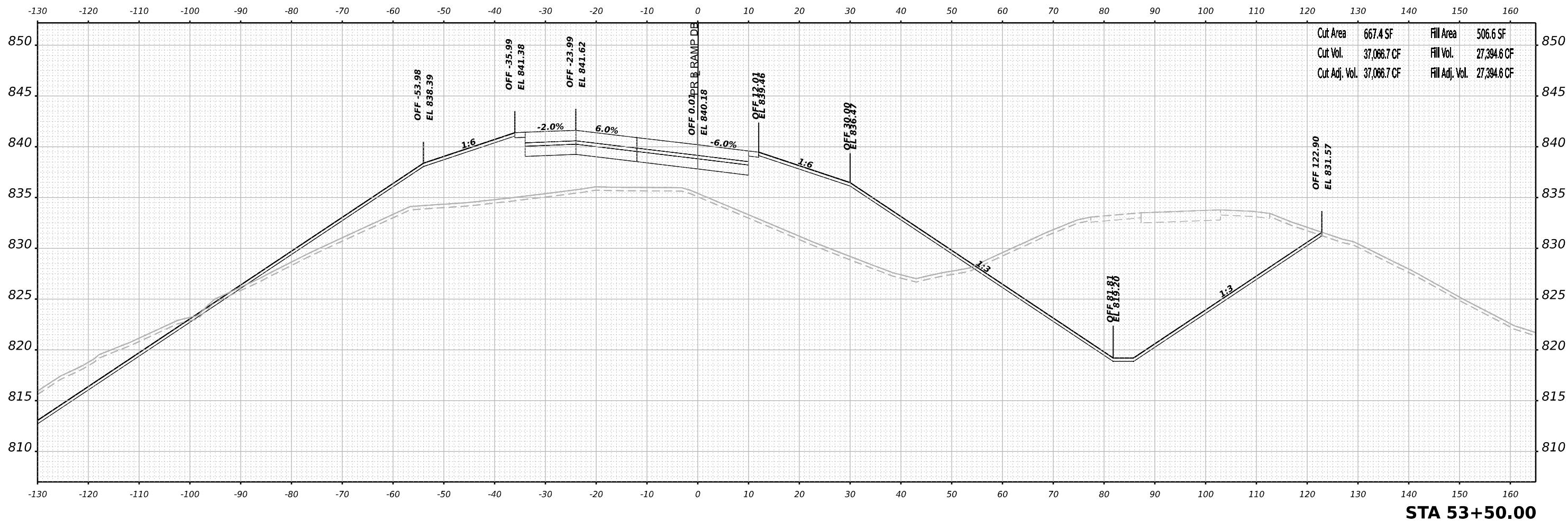
STA 52+50.00

	USER NAME = jmiddleton	DESIGNED - JWM	REVISED -	STATE OF ILLINOIS DEPARTMENT OF TRANSPORTATION	CROSS SECTIONS RAMP DB STAGE 3B		F.A.I. RTE. = 39	SECTION = (201-3)K	COUNTY = WINNEBAGO	TOTAL SHEETS = 2192	SHEET NO. = 1728	
	PLOT SCALE = 0.16666633 1/16"	CHECKED - EJG	REVISED -		SCALE: N/A	SHEET 29 OF 48 SHEETS	STA. 52+50.00 TO STA. 53+00.00	CONTRACT NO. 64B13		ILLINOIS FED. AID PROJECT		
	PLOT DATE = 3/30/2023	DATE = 03/31/2023	REVISED -									

FINAL SURVEY NO.	SURVEYED	BY	DATE
	PLOTTED		
	TEMPLATE		
	AREAS		
	AREAS CHECKED		

ORIGINAL SURVEY NO.	SURVEYED	BY	DATE
	PLOTTED		
	TEMPLATE		
	AREAS		
	AREAS CHECKED		

MODEL: PRAMPDB_V5_53+50.00 (Sheet)
 FILE NAME: p:\bentech\new\entby.com\entech\4\Documents\1020910800\Eng\Draws\10800\00\Eng\Draws\System\Interchange\Ramp\RD_DB_Bowman\Cross_Sections\2164813-Cross\Stage3B_DB.dgn



STA 53+50.00



USER NAME	= jmiddleton	DESIGNED	- JWM	REVISED	-
PLOT SCALE	= 0.16666633 1/ in.	DRAWN	- JWM	REVISED	-
PLOT DATE	= 3/30/2023	CHECKED	- E.JG	REVISED	-
		DATE	- 03/31/2023	REVISED	-

STATE OF ILLINOIS
 DEPARTMENT OF TRANSPORTATION

**CROSS SECTIONS
 RAMP DB STAGE 3B**

SCALE: N/A SHEET 30 OF 48 SHEETS STA. 53+50.00 TO STA. 53+50.00

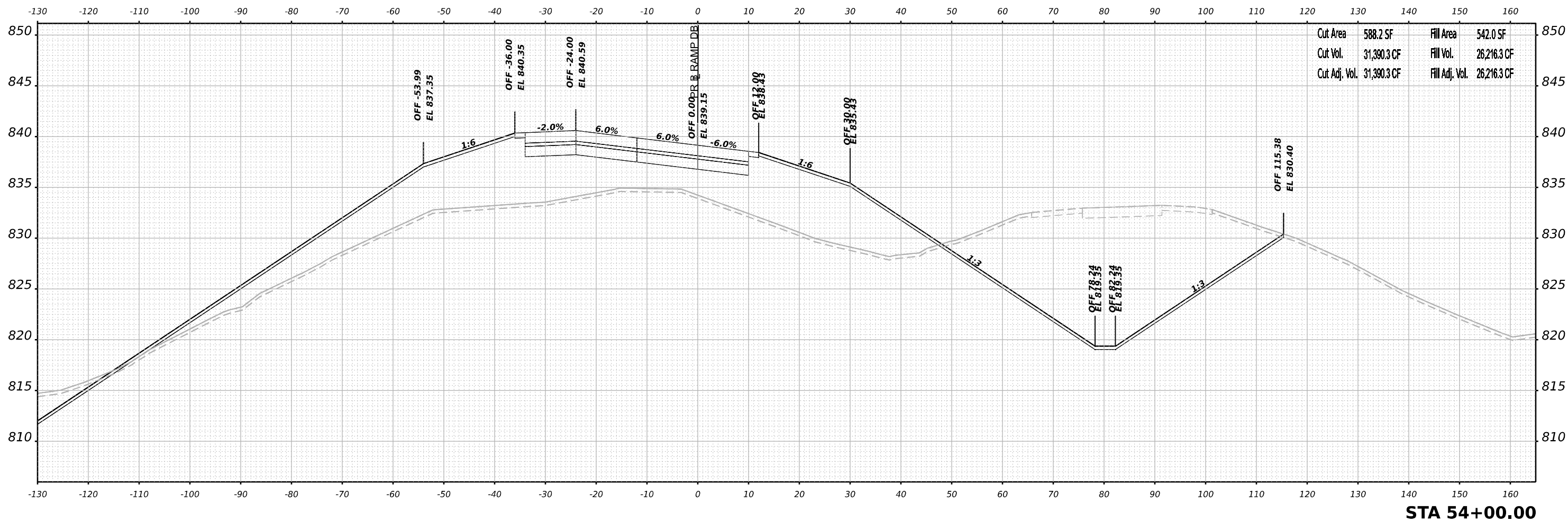
F.A.I. RTE.	SECTION	COUNTY	TOTAL SHEETS	SHEET NO.
39	(201-3)K	WINNEBAGO	2192	1729
CONTRACT NO. 64B13				

ILLINOIS FED. AID PROJECT

FINAL SURVEY NO.	SURVEYED	BY	DATE
NOTE BOOK	PLOTTED		
AREAS CHECKED	TEMPLATE		
	AREAS		
	CHECKED		

ORIGINAL SURVEY NO.	SURVEYED	BY	DATE
NOTE BOOK	PLOTTED		
AREAS CHECKED	TEMPLATE		
	AREAS		
	CHECKED		

MODEL: P:\RAMP08_V5_54+00.00 (Sheet)
 FILE NAME: p:\bentech\new\entech\com\amesh\sta4\Documents\1080910800\Eng\Draw\Design\System\Interchange\Ramp\RD_DB\Bowman\Cross_Sections\2144813-Cross\Sta4\3-Cross\Sta4\RD_DB.dgn



STA 54+00.00



USER NAME	= jmiddleton	DESIGNED	- JWM	REVISED	-
		DRAWN	- JWM	REVISED	-
PLOT SCALE	= 0.16666633 1/ in.	CHECKED	- E.JG	REVISED	-
PLOT DATE	= 3/30/2023	DATE	- 03/31/2023	REVISED	-

STATE OF ILLINOIS
DEPARTMENT OF TRANSPORTATION

**CROSS SECTIONS
RAMP DB STAGE 3B**

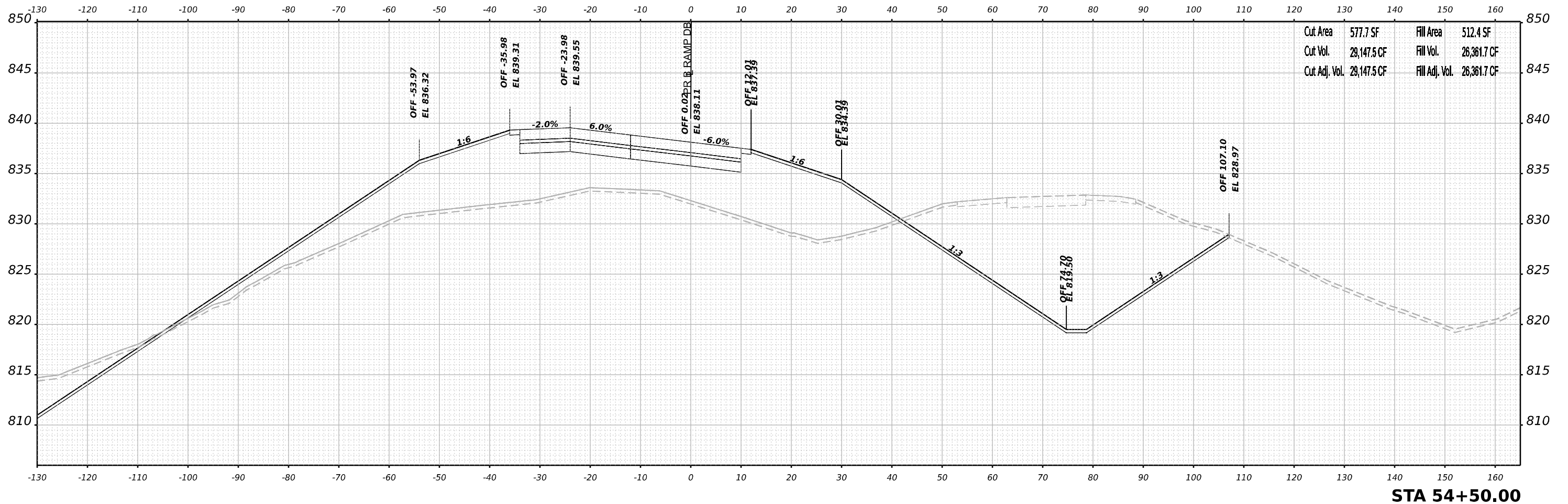
SCALE: N/A SHEET 31 OF 48 SHEETS STA. 54+00.00 TO STA. 54+00.00

F.A.I. RTE.	SECTION	COUNTY	TOTAL SHEETS	SHEET NO.
39	(201-3)K	WINNEBAGO	2192	1730
CONTRACT NO. 64B13				
ILLINOIS FED. AID PROJECT				

FINAL SURVEY NO.	SURVEYED	BY	DATE
NOTE BOOK	PLOTTED		
AREAS	TEMPLATE		
CHECKED	AREAS		
	CHECKED		

ORIGINAL SURVEY NO.	SURVEYED	BY	DATE
NOTE BOOK	PLOTTED		
AREAS	TEMPLATE		
CHECKED	AREAS		
	CHECKED		

MODEL: P:\RAMP03_XS_54+50.00 (Sheet)
 FILE NAME: p:\bentech\new\entech\com\entech\entech\4\Documents\102009108000\Eng\Draw\Design\System\Interchange\Ramp\RD_DB\Bowman\Cross_Sections\0244913-Cross\Stage3B_DB.dgn



Cut Area	577.7 SF	Fill Area	512.4 SF
Cut Vol.	28,147.5 CF	Fill Vol.	26,361.7 CF
Cut Adj. Vol.	28,147.5 CF	Fill Adj. Vol.	26,361.7 CF

STA 54+50.00



USER NAME	= jmiddleton	DESIGNED	- JWM	REVISED	-
		DRAWN	- JWM	REVISED	-
PLOT SCALE	= 0.16666633 1/ in.	CHECKED	- E.JG	REVISED	-
PLOT DATE	= 3/30/2023	DATE	- 03/31/2023	REVISED	-

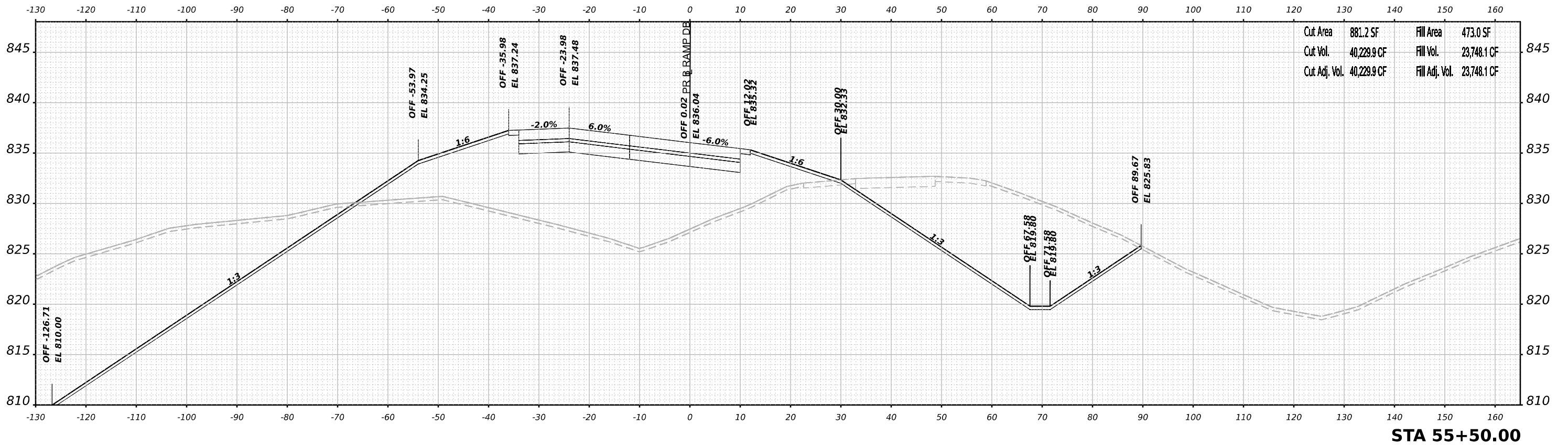
STATE OF ILLINOIS
DEPARTMENT OF TRANSPORTATION

**CROSS SECTIONS
RAMP DB STAGE 3B**

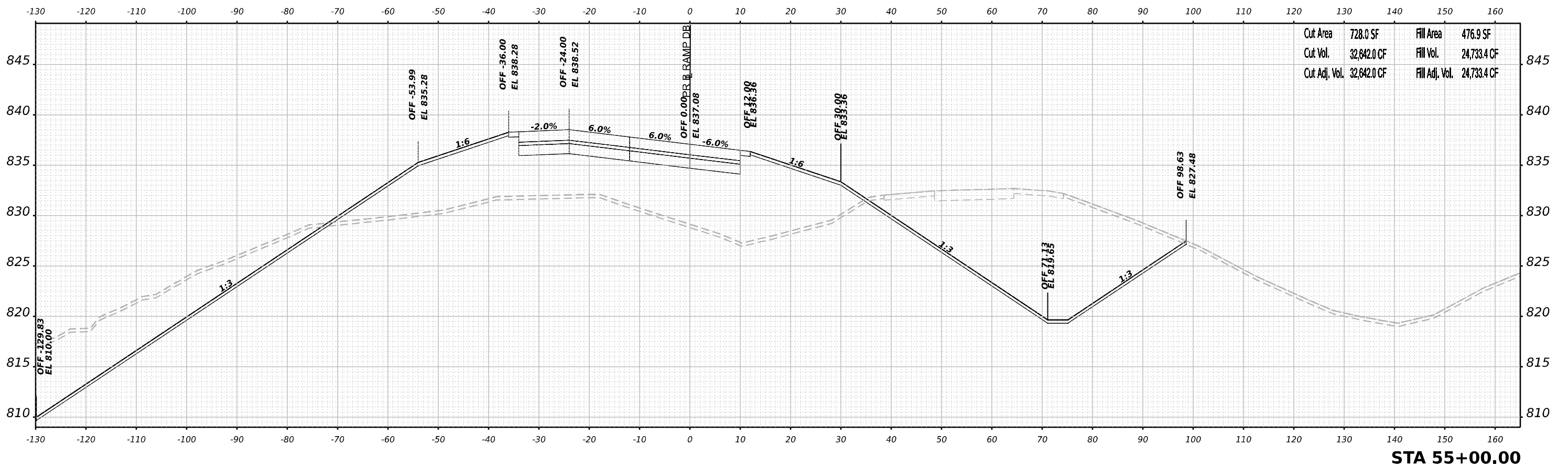
SCALE:	N/A	SHEET	32	OF	48	SHEETS	STA. 54+50.00	TO STA.	54+50.00
--------	-----	-------	----	----	----	--------	---------------	---------	----------

F.A.I. RTE.	SECTION	COUNTY	TOTAL SHEETS	SHEET NO.
39	(201-3)K	WINNEBAGO	2192	1731
CONTRACT NO. 64B13				
ILLINOIS FED. AID PROJECT				

FINAL SURVEY	SURVEYED	DATE
NOTE BOOK	PLOTTED	BY
NO.	TEMPLATE	
	AREAS CHECKED	
	AREAS CHECKED	



ORIGINAL SURVEY	SURVEYED	DATE
NOTE BOOK	PLOTTED	BY
NO.	TEMPLATE	
	AREAS CHECKED	
	AREAS CHECKED	



MODEL: PRAMPDB_XS_55+00.00 (Sheet)
 FILE NAME: p:\bentech\new\city\com\amesctech\4\Documents\1020910800\Eng\Docs\Design\System_Interchange\Ramp_DB_Db\Bowman\Cross_Section\55+50.00\Stage3B_RB.dgn



USER NAME = jmiddleton
 DESIGNED - JWM
 DRAWN - JWM
 CHECKED - EJG
 DATE - 03/31/2023

REVISIONS
 REVISIONS
 REVISIONS
 REVISIONS

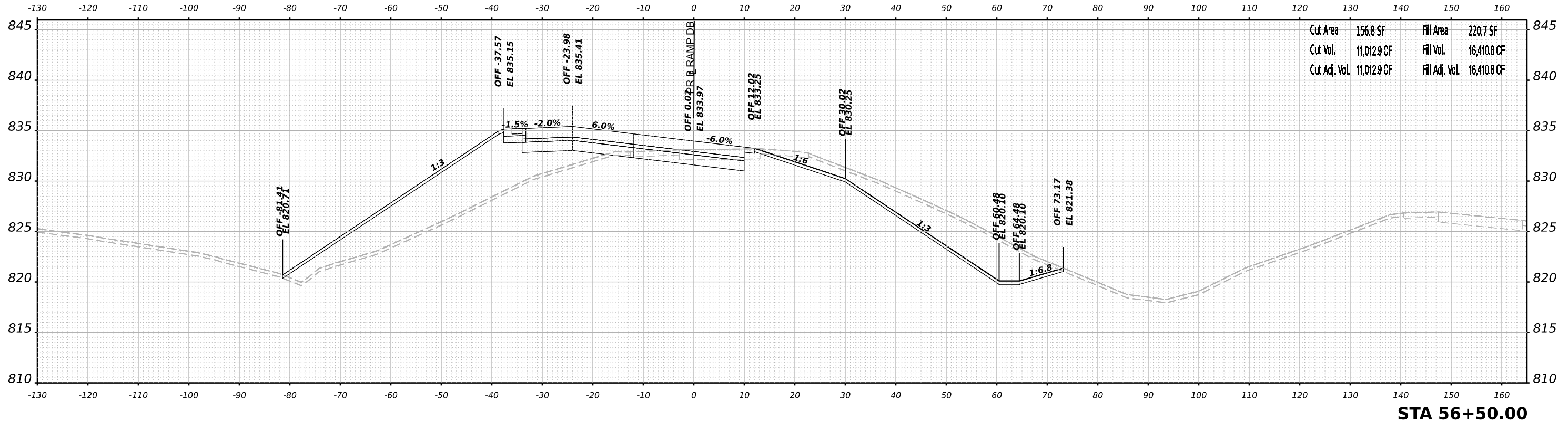
STATE OF ILLINOIS
 DEPARTMENT OF TRANSPORTATION

CROSS SECTIONS
 RAMP DB STAGE 3B

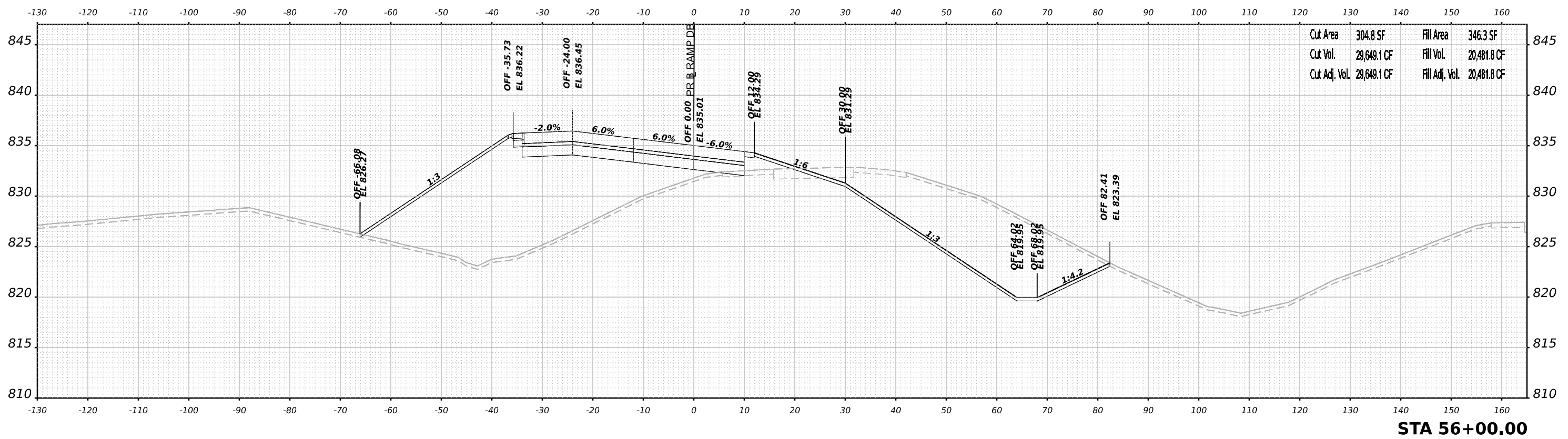
SCALE: N/A SHEET 33 OF 48 SHEETS STA. 55+00.00 TO STA. 55+50.00

F.A.I. RTE.	SECTION	COUNTY	TOTAL SHEETS	SHEET NO.
39	(201-3)K	WINNEBAGO	2192	1732
CONTRACT NO. 64B13				
ILLINOIS FED. AID PROJECT				

DATE	
BY	
SURVEYED	
PLOTTED	
TEMPLATE	
AREAS	
AREAS CHECKED	
NO.	
FINAL SURVEY	
NOTE BOOK	
NO.	



DATE	
BY	
SURVEYED	
PLOTTED	
TEMPLATE	
AREAS	
AREAS CHECKED	
NO.	
ORIGINAL SURVEY	
NOTE BOOK	
NO.	



MODEL: PRAMP08_XS - 56+00.00 (Sheet)
 FILE NAME: p:\bentech\new\entech\com\entech\entech\4\Documents\10209108000\Eng\Drawings\System\Interchange\Ramp_DB_Db\Bowman\Cross_Sections\0264813-Cross\Xs\Sta56+50.00.dgn



USER NAME	= jmiddleton	DESIGNED	- JWM	REVISED	-
		DRAWN	- JWM	REVISED	-
PLOT SCALE	= 0.16666633 1/ in.	CHECKED	- EJG	REVISED	-
PLOT DATE	= 3/30/2023	DATE	- 03/31/2023	REVISED	-

STATE OF ILLINOIS
 DEPARTMENT OF TRANSPORTATION

**CROSS SECTIONS
 RAMP DB STAGE 3B**

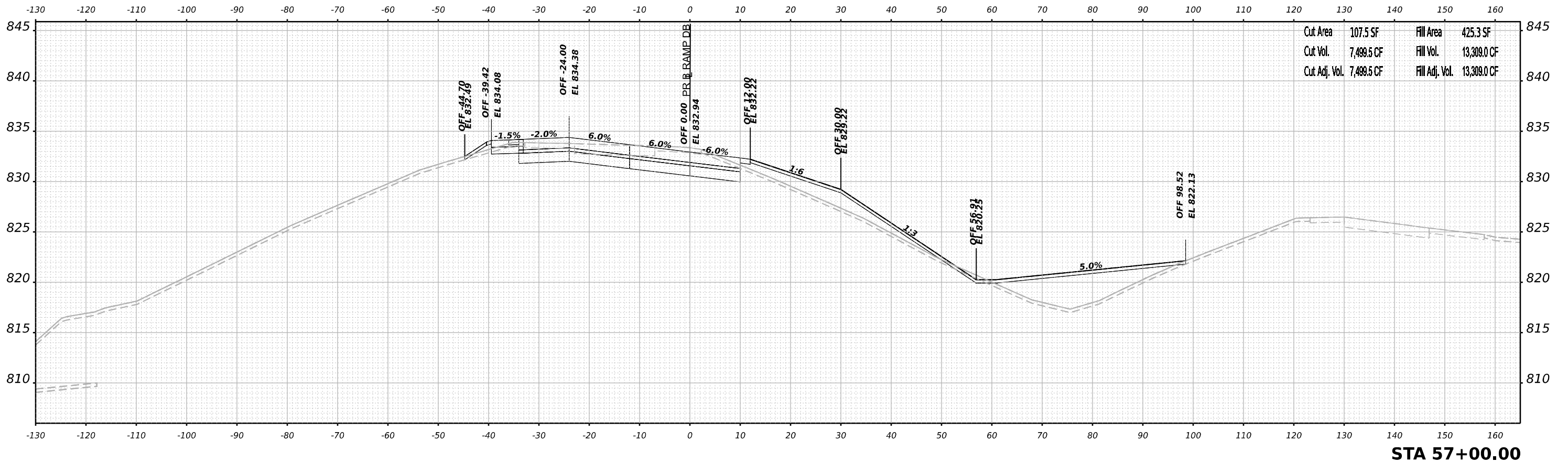
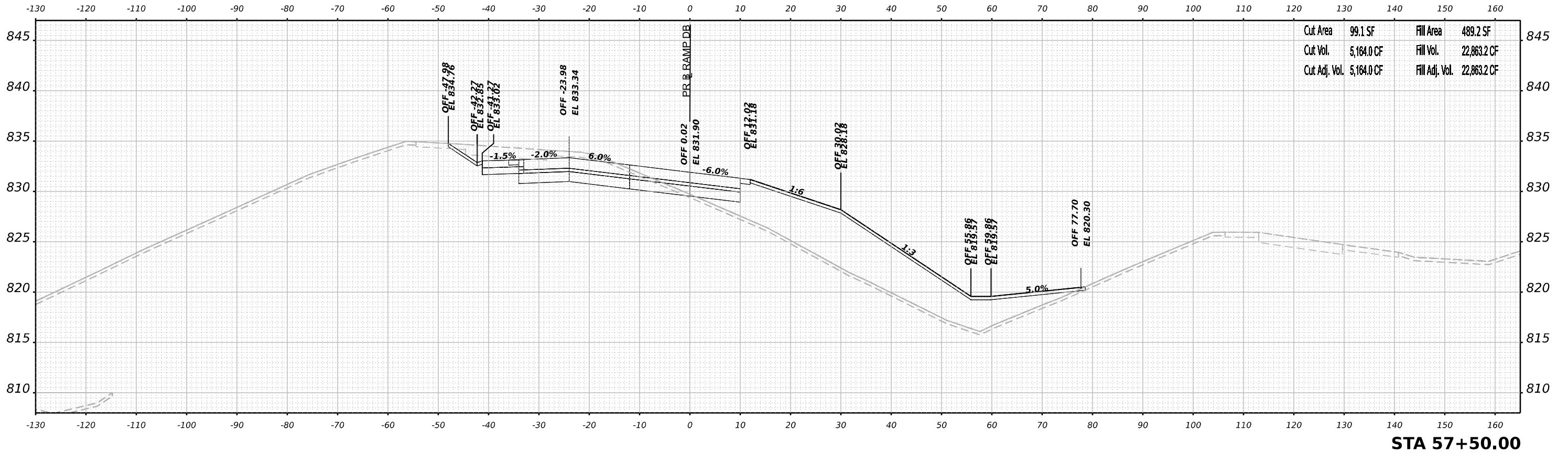
SCALE: N/A SHEET 34 OF 48 SHEETS STA. 56+00.00 TO STA. 56+50.00

F.A.I. RTE.	SECTION	COUNTY	TOTAL SHEETS	SHEET NO.
39	(201-3)K	WINNEBAGO	2192	1733
CONTRACT NO. 64B13				
ILLINOIS FED. AID PROJECT				

FINAL SURVEY NO.	SURVEYED	DATE
NOTE BOOK	PLOTTED	BY
AREAS CHECKED	TEMPLATE	
	AREAS	

ORIGINAL SURVEY NO.	SURVEYED	DATE
NOTE BOOK	PLOTTED	BY
AREAS CHECKED	TEMPLATE	
	AREAS	

MODEL: PRAMP08_XS-57+00.00 (Sheet)
 FILE NAME: p:\work\2023\10800000\Eng\Drawings\System_Exchange\Ramp_DB_Dir\Bowman\Cross_Sections\024613-Cross-Sections\Stage3B_DB.dgn



USER NAME	= jmiddleton	DESIGNED	- JWM	REVISED	-
PLOT SCALE	= 0.16666633 1/ in.	DRAWN	- JWM	REVISED	-
PLOT DATE	= 3/30/2023	CHECKED	- EJG	REVISED	-
		DATE	- 03/31/2023	REVISED	-

STATE OF ILLINOIS
DEPARTMENT OF TRANSPORTATION

CROSS SECTIONS
RAMP DB STAGE 3B

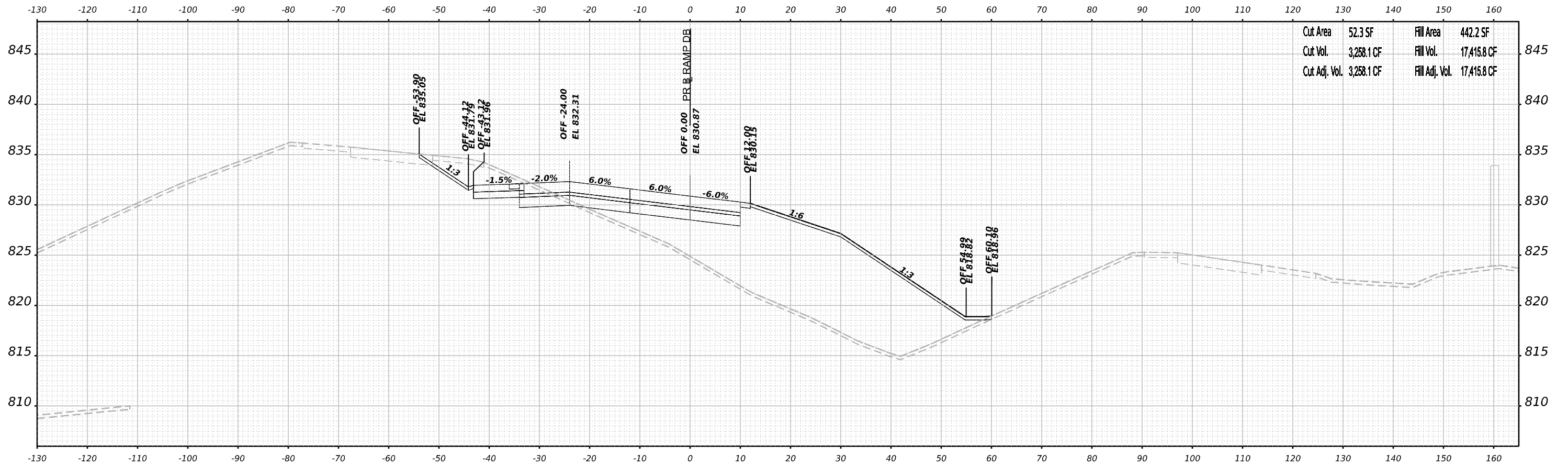
SCALE: N/A SHEET 35 OF 48 SHEETS STA. 57+00.00 TO STA. 57+50.00

F.A.I. RTE.	SECTION	COUNTY	TOTAL SHEETS	SHEET NO.
39	(201-3)K	WINNEBAGO	2192	1734
				CONTRACT NO. 64B13
				ILLINOIS FED. AID PROJECT

FINAL SURVEY NO.	SURVEYED	BY	DATE
NOTE BOOK	PLOTTED		
	TEMPLATE		
	AREAS		
	CHECKED		

ORIGINAL SURVEY NO.	SURVEYED	BY	DATE
NOTE BOOK	PLOTTED		
	TEMPLATE		
	AREAS		
	CHECKED		

MODEL: P:\RAMP_DB_58+00.00 (Sheet)
 FILE NAME: p:\bentech\new\entech\com\entech\4\Documents\10209108000\Eng\Docs\Design\System\Interchange\Ramp_DB_Db\Bowman\Cross_Section\58+00.00\Sta3B_DB.dgn



STA 58+00.00



USER NAME	= jmiddleton	DESIGNED	- JWM	REVISED	-
		DRAWN	- JWM	REVISED	-
PLOT SCALE	= 0.16666633 1/ in.	CHECKED	- EJG	REVISED	-
PLOT DATE	= 3/30/2023	DATE	- 03/31/2023	REVISED	-

STATE OF ILLINOIS
DEPARTMENT OF TRANSPORTATION

**CROSS SECTIONS
RAMP DB STAGE 3B**

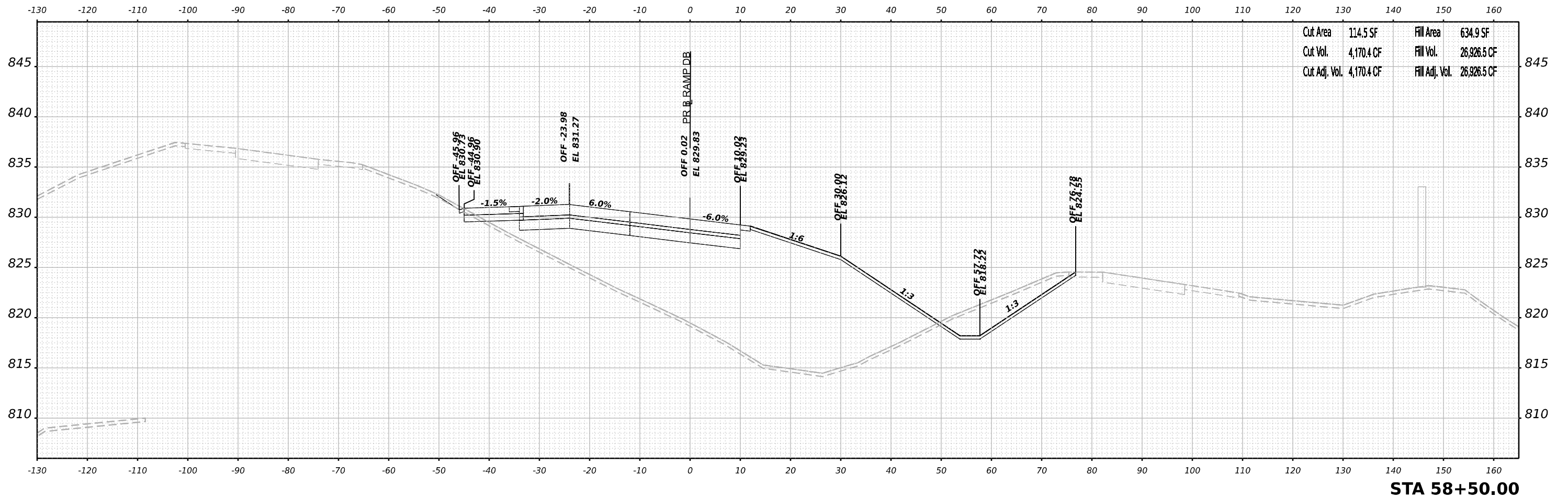
SCALE: N/A SHEET 36 OF 48 SHEETS STA. 58+00.00 TO STA. 58+00.00

F.A.I. RTE.	SECTION	COUNTY	TOTAL SHEETS	SHEET NO.
39	(201-3)K	WINNEBAGO	2192	1735
CONTRACT NO. 64B13				
ILLINOIS FED. AID PROJECT				

FINAL SURVEY NO.	SURVEYED PLOTTED AREAS CHECKED	BY	DATE

ORIGINAL SURVEY NO.	SURVEYED PLOTTED AREAS CHECKED	BY	DATE

MODEL: P:\RAMP08_XS - 58+50.00 (Sheet)
 FILE NAME: p:\bentech\new\entby.com\entech\4\Documents\1080910800\Eng\Draw\System\Interchange\Ramp_DB_Dir\Bowman\Cross_Sections\264813-Cross\Stage3B-D8.dgn



Cut Area	114.5 SF	Fill Area	634.9 SF
Cut Vol.	4,170.4 CF	Fill Vol.	26,926.5 CF
Cut Adj. Vol.	4,170.4 CF	Fill Adj. Vol.	26,926.5 CF

STA 58+50.00



USER NAME	= jmiddleton	DESIGNED	- JWM	REVISED	-
		DRAWN	- JWM	REVISED	-
PLOT SCALE	= 0.16666633 1/ in.	CHECKED	- E.JG	REVISED	-
PLOT DATE	= 3/30/2023	DATE	- 03/31/2023	REVISED	-

STATE OF ILLINOIS
DEPARTMENT OF TRANSPORTATION

**CROSS SECTIONS
RAMP DB STAGE 3B**

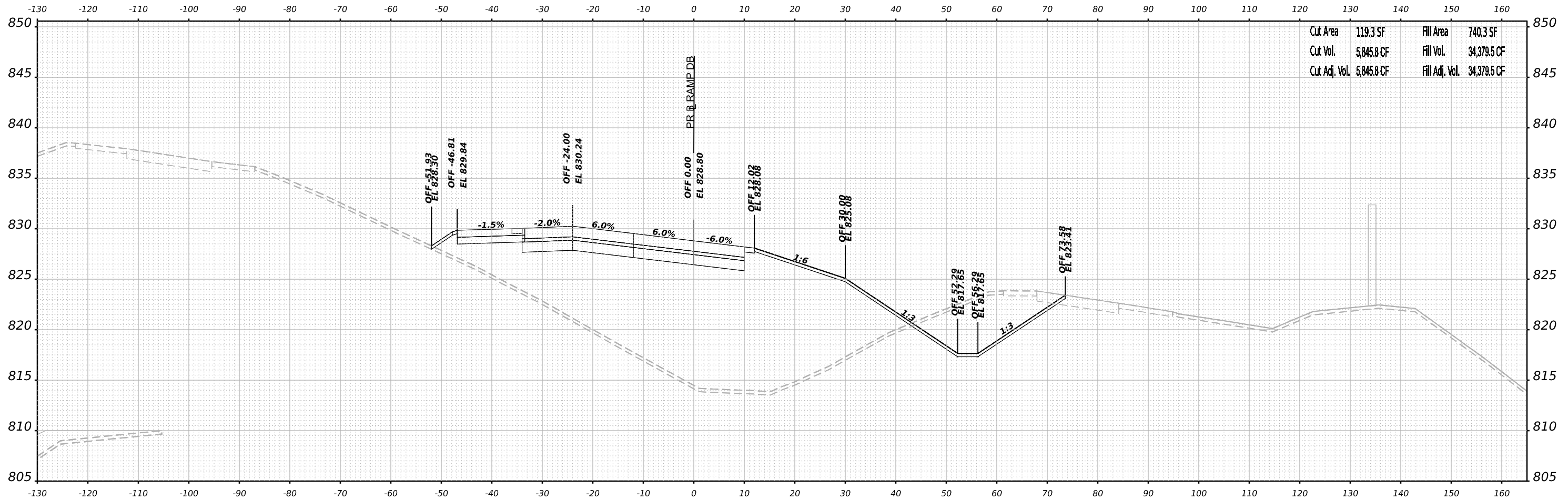
SCALE: N/A SHEET 37 OF 48 SHEETS STA. 58+50.00 TO STA. 58+50.00

F.A.I. RTE.	SECTION	COUNTY	TOTAL SHEETS	SHEET NO.
39	(201-3)K	WINNEBAGO	2192	1736
			CONTRACT NO. 64B13	
ILLINOIS FED. AID PROJECT				

FINAL SURVEY NO.	SURVEYED	BY	DATE
NOTE BOOK	PLOTTED		
	TEMPLATE		
	AREAS		
	AREAS CHECKED		

ORIGINAL SURVEY NO.	SURVEYED	BY	DATE
NOTE BOOK	PLOTTED		
	TEMPLATE		
	AREAS		
	AREAS CHECKED		

MODEL: PRAMPDB_XS_59+00.00 (Sheet)
 FILE NAME: p:\bentech\new\entech.com\entech\4\Documents\10209108000\Eng\Drawings\System_Exchange\Ramp_DB_Dir\Bowman\Cross_Sections\20240313\Cross_Section_XS_Stage3B_DB.dgn



Cut Area	119.3 SF	Fill Area	740.3 SF
Cut Vol.	5,845.8 CF	Fill Vol.	34,379.5 CF
Cut Adj. Vol.	5,845.8 CF	Fill Adj. Vol.	34,379.5 CF

STA 59+00.00



USER NAME	= jmiddleton	DESIGNED	- JWM	REVISED	-
		DRAWN	- JWM	REVISED	-
PLOT SCALE	= 0.16666633 1/ in.	CHECKED	- E.JG	REVISED	-
PLOT DATE	= 3/30/2023	DATE	- 03/31/2023	REVISED	-

STATE OF ILLINOIS
 DEPARTMENT OF TRANSPORTATION

CROSS SECTIONS
 RAMP DB STAGE 3B

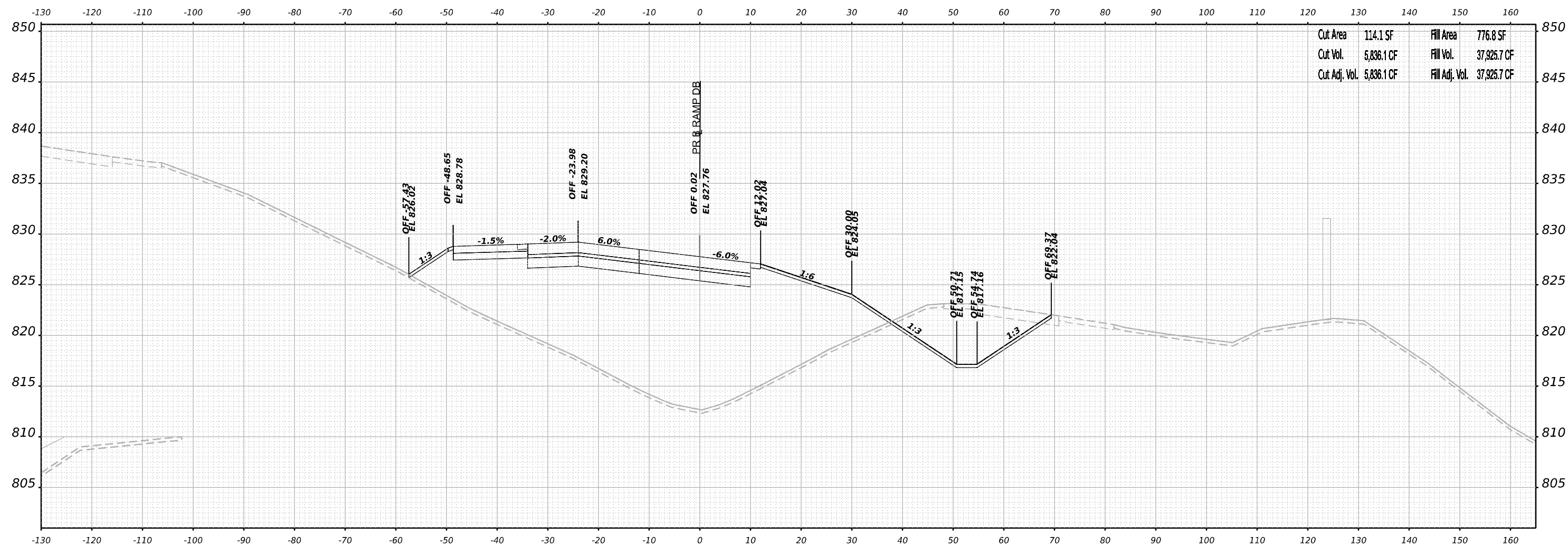
SCALE: N/A SHEET 38 OF 48 SHEETS STA. 59+00.00 TO STA. 59+00.00

F.A.I. RTE.	SECTION	COUNTY	TOTAL SHEETS	SHEET NO.
39	(201-3)K	WINNEBAGO	2192	1737
CONTRACT NO. 64B13				
ILLINOIS FED. AID PROJECT				

FINAL SURVEY NO.	SURVEYED	BY	DATE
NOTE BOOK	PLOTTED		
	TEMPLATE		
	AREAS		
	CHECKED		

ORIGINAL SURVEY NO.	SURVEYED	BY	DATE
NOTE BOOK	PLOTTED		
	TEMPLATE		
	AREAS		
	CHECKED		

MODEL: P:\RAMP_DB_XS_59+50.00 (Sheet)
 FILE NAME: p:\bentech\new\entbl\com\entech\ent4\Documents\1020910800\Eng\Docs\Design\System\Interchange\Ramp_DB_Db\Bowman\Cross_Sections\2144913-Cross\Stage3B_DB.dgn



STA 59+50.00



USER NAME	= jmiddleton	DESIGNED	- JWM	REVISED	-
		DRAWN	- JWM	REVISED	-
PLOT SCALE	= 0.16666633 1/ in.	CHECKED	- EJG	REVISED	-
PLOT DATE	= 3/30/2023	DATE	- 03/31/2023	REVISED	-

STATE OF ILLINOIS
DEPARTMENT OF TRANSPORTATION

**CROSS SECTIONS
RAMP DB STAGE 3B**

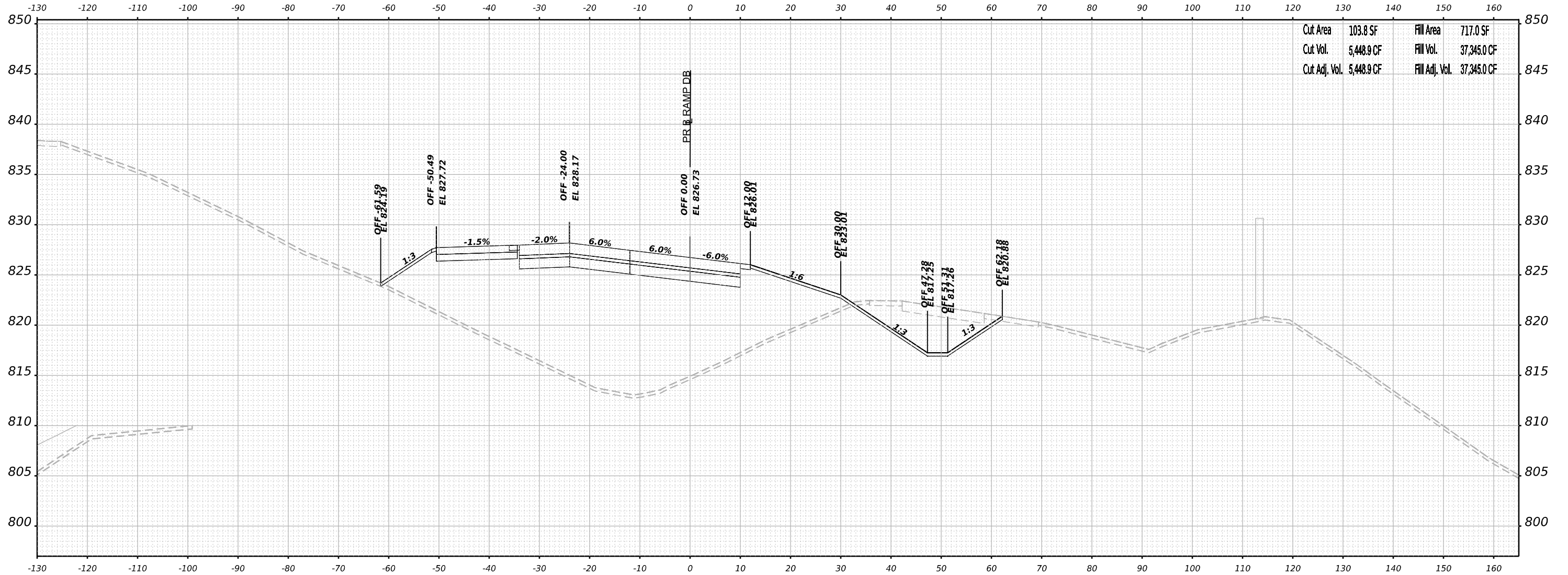
SCALE: N/A SHEET 39 OF 48 SHEETS STA. 59+50.00 TO STA. 59+50.00

F.A.I. RTE.	SECTION	COUNTY	TOTAL SHEETS	SHEET NO.
39	(201-3)K	WINNEBAGO	2192	1738
CONTRACT NO. 64B13				
ILLINOIS FED. AID PROJECT				

FINAL SURVEY	SURVEYED	BY	DATE
NOTE BOOK	PLOTTED		
NO.	TEMPLATE		
	AREAS		
	AREAS CHECKED		

ORIGINAL SURVEY	SURVEYED	BY	DATE
NOTE BOOK	PLOTTED		
NO.	TEMPLATE		
	AREAS		
	AREAS CHECKED		

MODEL: PRAMPDB_XS_60+00.00 (Sheet)
 FILE NAME: p:\bentech\new\entech.com\entech\entech\4\Documents\1020910800\Eng\Drawings\System\InterchangeRamps\RD_Db\Bowman\Cross_Sections\2164813-CrossSections\Stage3B_RB.dgn



Cut Area	103.8 SF	Fill Area	717.0 SF
Cut Vol.	5,448.9 CF	Fill Vol.	37,345.0 CF
Cut Adj. Vol.	5,448.9 CF	Fill Adj. Vol.	37,345.0 CF

STA 60+00.00



USER NAME	= jmiddleton	DESIGNED	- JWM	REVISED	-
PLOT SCALE	= 0.16666633 1/ in.	DRAWN	- JWM	REVISED	-
PLOT DATE	= 3/30/2023	CHECKED	- EJG	REVISED	-
		DATE	- 03/31/2023	REVISED	-

STATE OF ILLINOIS
DEPARTMENT OF TRANSPORTATION

CROSS SECTIONS
RAMP DB STAGE 3B

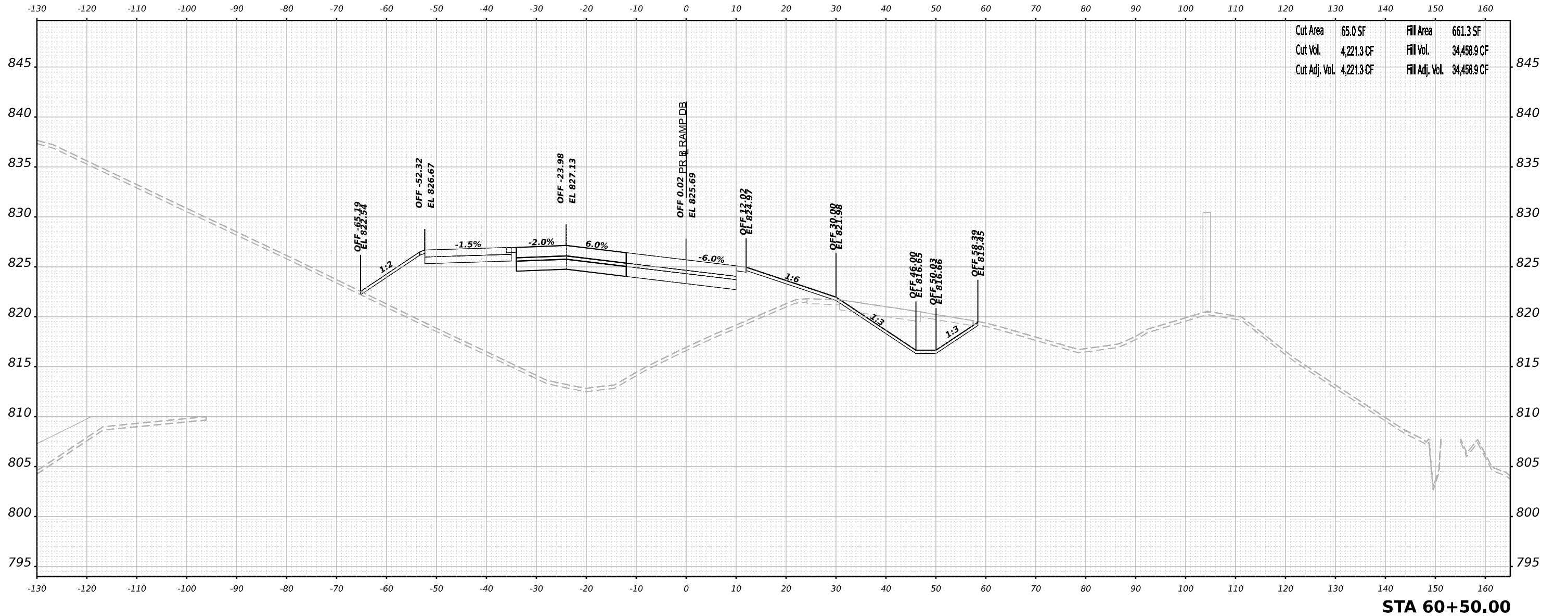
SCALE: N/A SHEET 40 OF 48 SHEETS STA. 60+00.00 TO STA. 60+00.00

F.A.I. RTE.	SECTION	COUNTY	TOTAL SHEETS	SHEET NO.
39	(201-3)K	WINNEBAGO	2192	1739
CONTRACT NO. 64B13				
ILLINOIS FED. AID PROJECT				

FINAL SURVEY NO.	SURVEYED	BY	DATE
NOTE BOOK	PLOTTED		
AREAS CHECKED	TEMPLATE		
	AREAS		
	CHECKED		

ORIGINAL SURVEY NO.	SURVEYED	BY	DATE
NOTE BOOK	PLOTTED		
AREAS CHECKED	TEMPLATE		
	AREAS		
	CHECKED		

MODEL: PRAMP08_XS_60+50.00 (Sheet)
 FILE NAME: p:\projects\new\by.com\mesect\4\Documents\1080910800\Eng\Drawings\System_Exchange\Ramp_DB_Db\Bowman\Cross_Sections\264613-CrossSection\XS-Stage3B_DB.dgn



USER NAME	= jmiddleton	DESIGNED	- JWM	REVISED	-
		DRAWN	- JWM	REVISED	-
PLOT SCALE	= 0.16666633 1/ in.	CHECKED	- E.JG	REVISED	-
PLOT DATE	= 3/30/2023	DATE	- 03/31/2023	REVISED	-

STATE OF ILLINOIS
DEPARTMENT OF TRANSPORTATION

CROSS SECTIONS
RAMP DB STAGE 3B

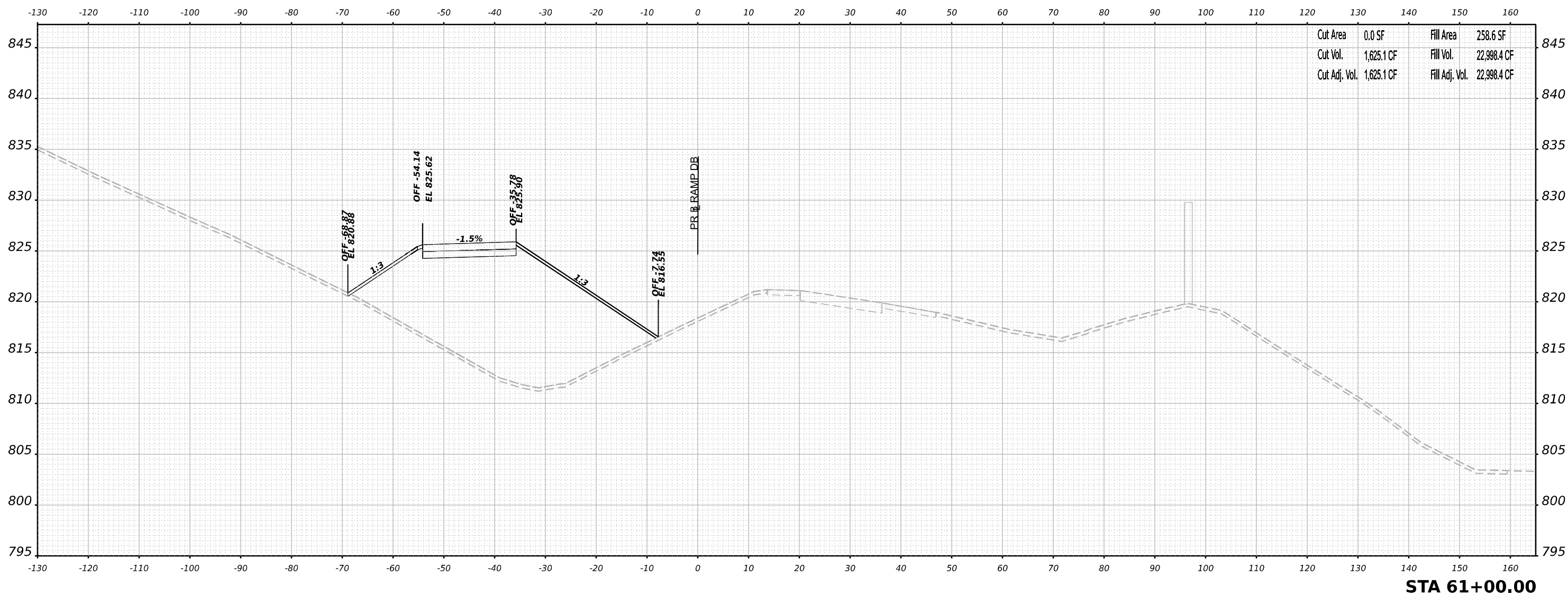
SCALE: N/A SHEET 41 OF 48 SHEETS STA. 60+50.00 TO STA. 60+50.00

F.A.I. RTE.	SECTION	COUNTY	TOTAL SHEETS	SHEET NO.
39	(201-3)K	WINNEBAGO	2192	1740
				CONTRACT NO. 64B13
				ILLINOIS FED. AID PROJECT

FINAL SURVEY NO.	SURVEYED	BY	DATE
	PLOTTED		
	TEMPLATE		
	AREAS		
	CHECKED		

ORIGINAL SURVEY NO.	SURVEYED	BY	DATE
	PLOTTED		
	TEMPLATE		
	AREAS		
	CHECKED		

MODEL: PRAMPDB_XS_61+00.00 (Sheet)
 FILE NAME: p:\bentech\new\entech.com\entech\4\Documents\10209\10800\Eng\Draw\System\InterchangeRamp\RD_Db\Bowman\Cross_Sections\2164613-Cross\Stage3B_DB.dgn



STA 61+00.00



USER NAME	= jmiddleton
PLOT SCALE	= 0.16666633 1/ in.
PLOT DATE	= 3/30/2023

DESIGNED	- JWM
DRAWN	- JWM
CHECKED	- E.JG
DATE	- 03/31/2023

REVISED	-
REVISED	-
REVISED	-
REVISED	-

STATE OF ILLINOIS
 DEPARTMENT OF TRANSPORTATION

**CROSS SECTIONS
 RAMP DB STAGE 3B**

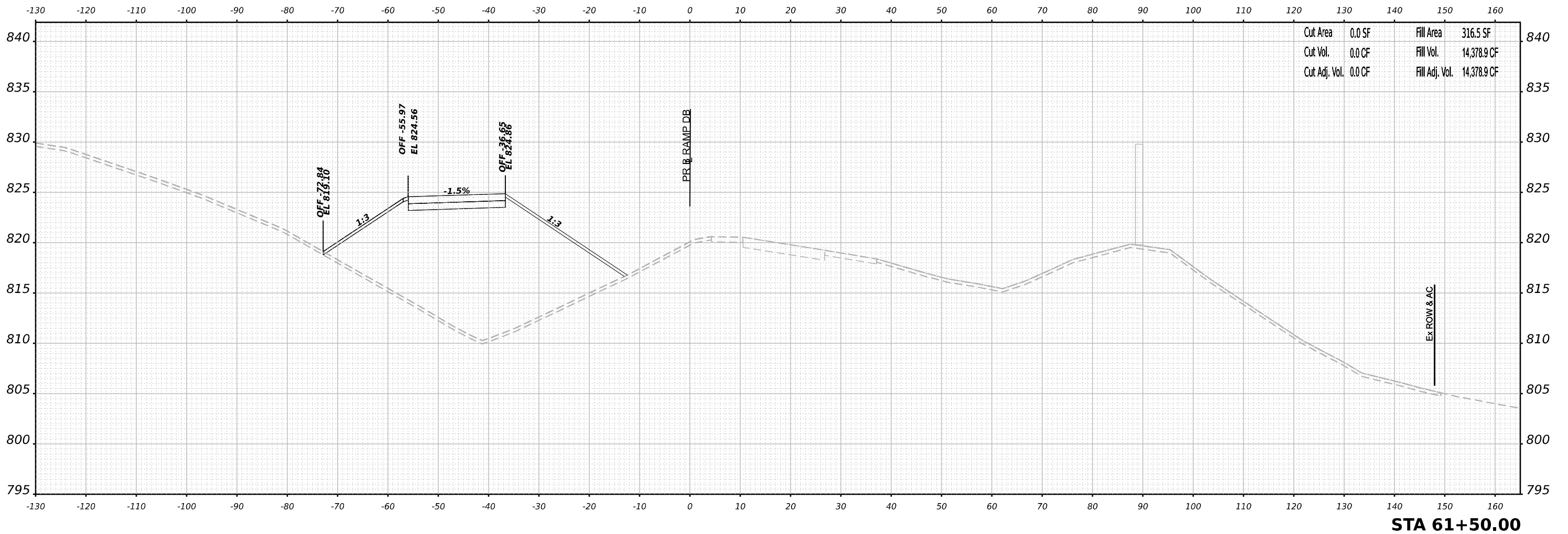
SCALE: N/A SHEET 42 OF 48 SHEETS STA. 61+00.00 TO STA. 61+00.00

F.A.I. RTE.	SECTION	COUNTY	TOTAL SHEETS	SHEET NO.
39	(201-3)K	WINNEBAGO	2192	1741
CONTRACT NO. 64B13				
ILLINOIS FED. AID PROJECT				

FINAL SURVEY NO.	SURVEYED PLOTTED AREAS CHECKED	BY	DATE

ORIGINAL SURVEY NO.	SURVEYED PLOTTED AREAS CHECKED	BY	DATE

MODEL: PRAMP08_XS_61+50.00 (Sheet)
 FILE NAME: p:\bentech\new\entech.com\entech\42\Documents\10209108\00\Eng\Docs\Design\System_Exchange\Ramp_DB_Db\Bowman\Cross_Sections\2164613-Cross\Xs\Sta6150-DB.dgn



USER NAME	= jmiddleton	DESIGNED	- JWM	REVISED	-
PLOT SCALE	= 0.16666633 1/ in.	DRAWN	- JWM	REVISED	-
PLOT DATE	= 3/30/2023	CHECKED	- EJG	REVISED	-
		DATE	- 03/31/2023	REVISED	-

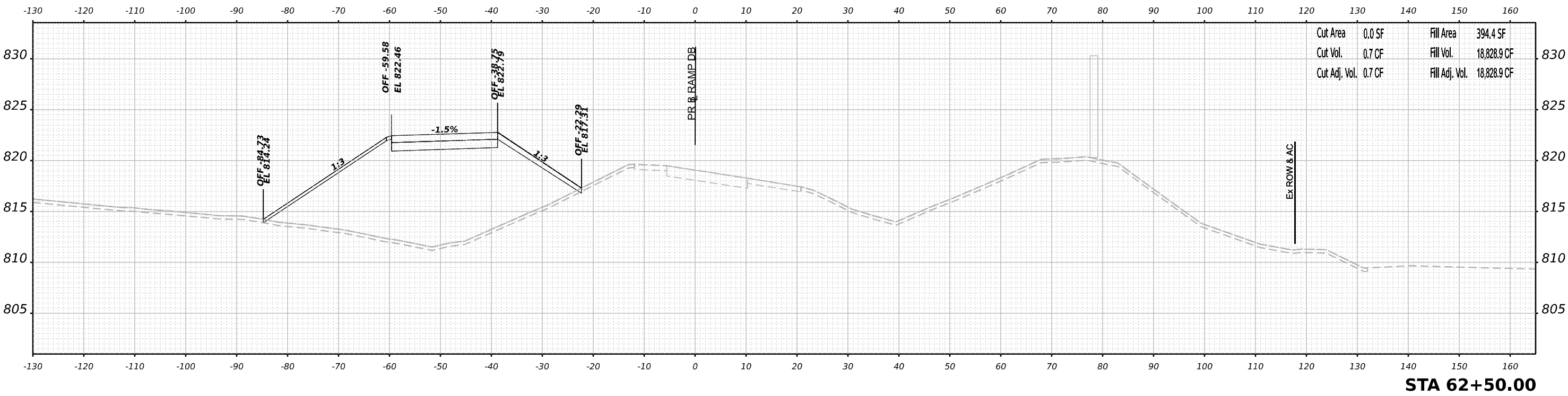
STATE OF ILLINOIS
DEPARTMENT OF TRANSPORTATION

CROSS SECTIONS
RAMP DB STAGE 3B

SCALE: N/A SHEET 43 OF 48 SHEETS STA. 61+50.00 TO STA. 61+50.00

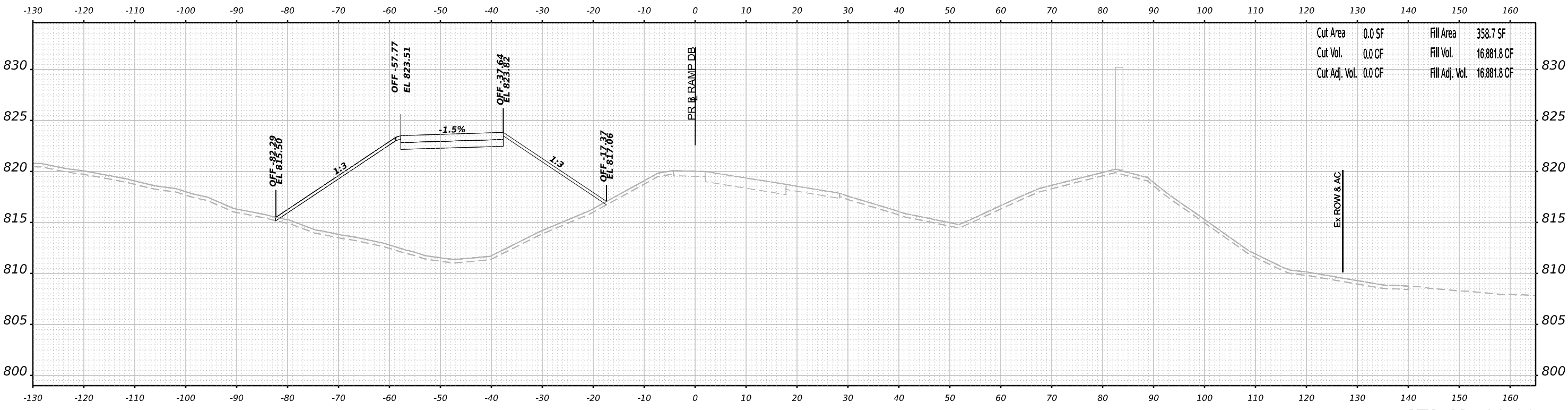
F.A.I. RTE.	SECTION	COUNTY	TOTAL SHEETS	SHEET NO.
39	(201-3)K	WINNEBAGO	2192	1742
			CONTRACT NO. 64B13	
			ILLINOIS FED. AID PROJECT	

DATE	
BY	
SURVEYED	
PLOTTED	
TEMPLATE	
AREAS	
AREAS CHECKED	
NO.	
FINAL SURVEY	
NOTE BOOK	
NO.	



STA 62+50.00

DATE	
BY	
SURVEYED	
PLOTTED	
TEMPLATE	
AREAS	
AREAS CHECKED	
NO.	
ORIGINAL SURVEY	
NOTE BOOK	
NO.	



STA 62+00.00

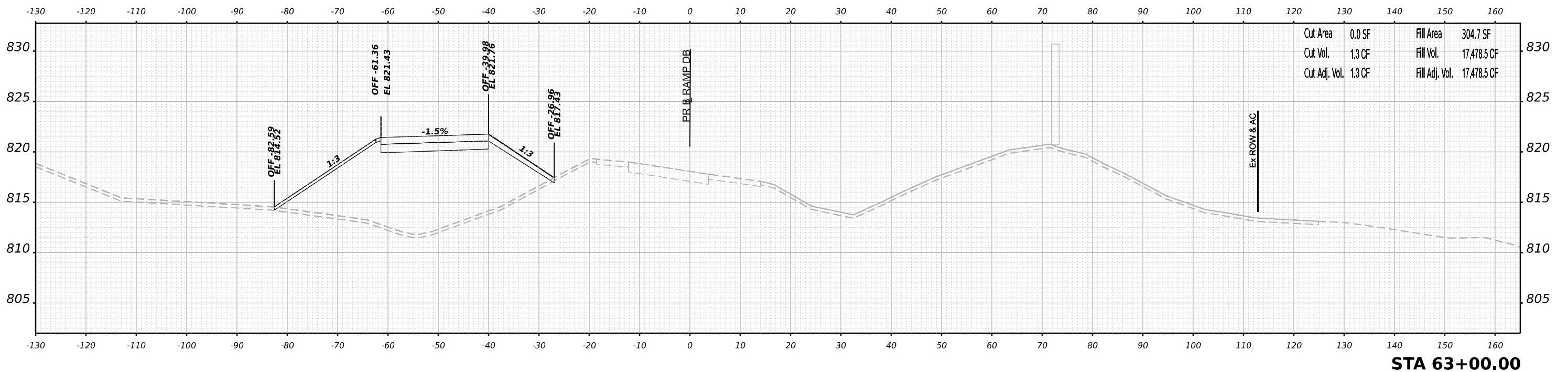
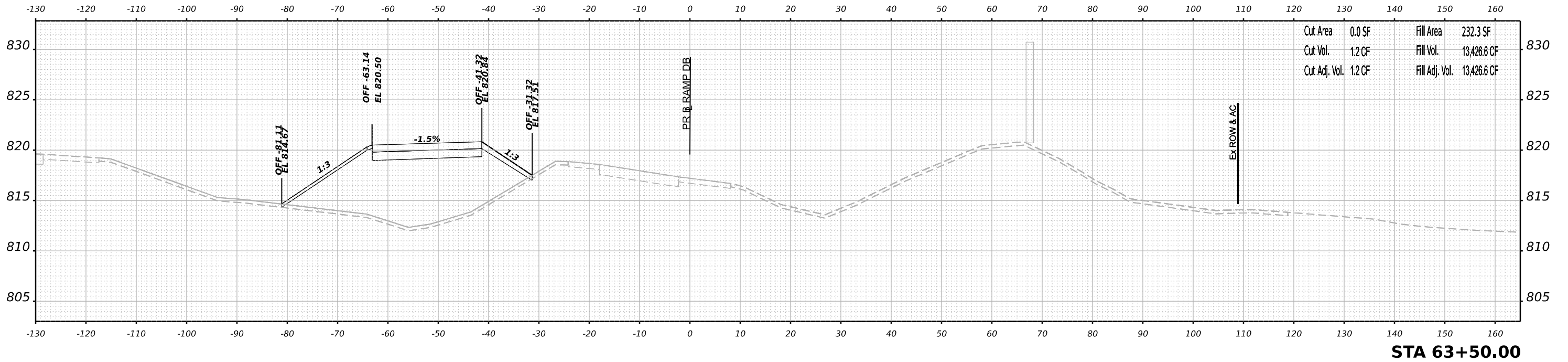
MODEL: PRAMP08_V5 - 62+00.00 (Sheet)
 FILE NAME: p:\bentech\new\city\com\amesh\ch4\Documents\10209108000\Eng\Draw\Design\System_Interchange\Ramp_DB_Db\Bowman\Cross_Sections\0264813-Cross\Sta62+00.dgn

	USER NAME = jmiddleton	DESIGNED - JWM	REVISED -	STATE OF ILLINOIS DEPARTMENT OF TRANSPORTATION	CROSS SECTIONS RAMP DB STAGE 3B			F.A.I. RTE. 39	SECTION (201-3)K	COUNTY WINNEBAGO	TOTAL SHEETS 2192	SHEET NO. 1743	
	PLOT SCALE = 0.16666633 1/ in.	CHECKED - EJG	REVISED -		SCALE: N/A	SHEET 44 OF 48 SHEETS	STA. 62+00.00 TO STA. 62+50.00	CONTRACT NO. 64B13					
	PLOT DATE = 3/30/2023	DATE - 03/31/2023	REVISED -		ILLINOIS FED. AID PROJECT								

FINAL SURVEY NO.	DATE
SURVEYED	
PLOTTED	
TEMPLATE	
NOTE BOOK	
AREAS CHECKED	

ORIGINAL SURVEY NO.	DATE
SURVEYED	
PLOTTED	
TEMPLATE	
NOTE BOOK	
AREAS CHECKED	

MODEL: PRAMP08_XS_63+00.00 (Sheet)
 FILE NAME: p:\bentech\new\entby.com\entech\4\Documents\102009108000\Eng\Draw\Design\System\Interchange\Ramp\B0_D0_Bowman\Cross_Sections\024613-Cross\Stage3B-D0.dgn



USER NAME	= jmiddleton	DESIGNED	- JWM	REVISED	-
PLOT SCALE	= 0.16666633 1/ in.	DRAWN	- JWM	REVISED	-
PLOT DATE	= 3/30/2023	CHECKED	- E.JG	REVISED	-
		DATE	- 03/31/2023	REVISED	-

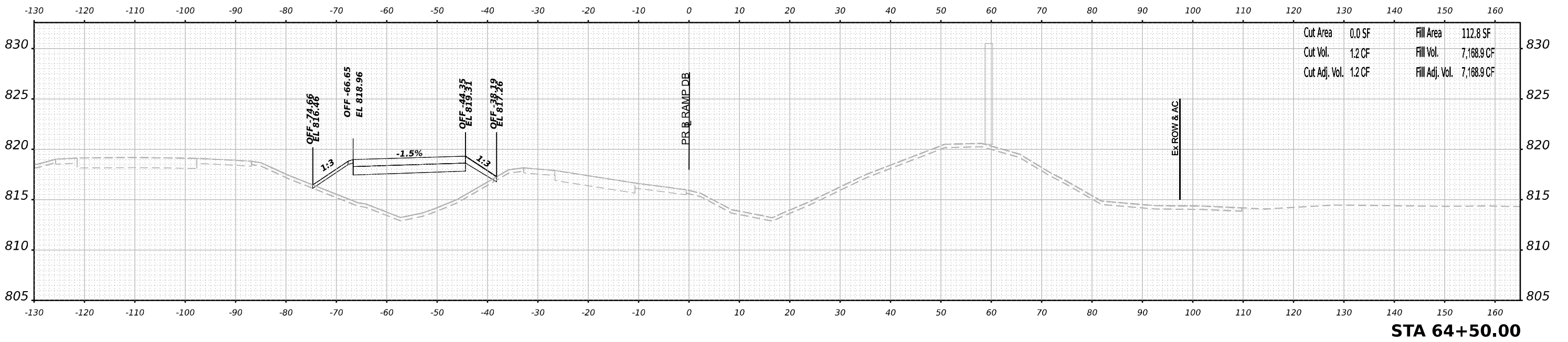
STATE OF ILLINOIS
DEPARTMENT OF TRANSPORTATION

CROSS SECTIONS
RAMP DB STAGE 3B

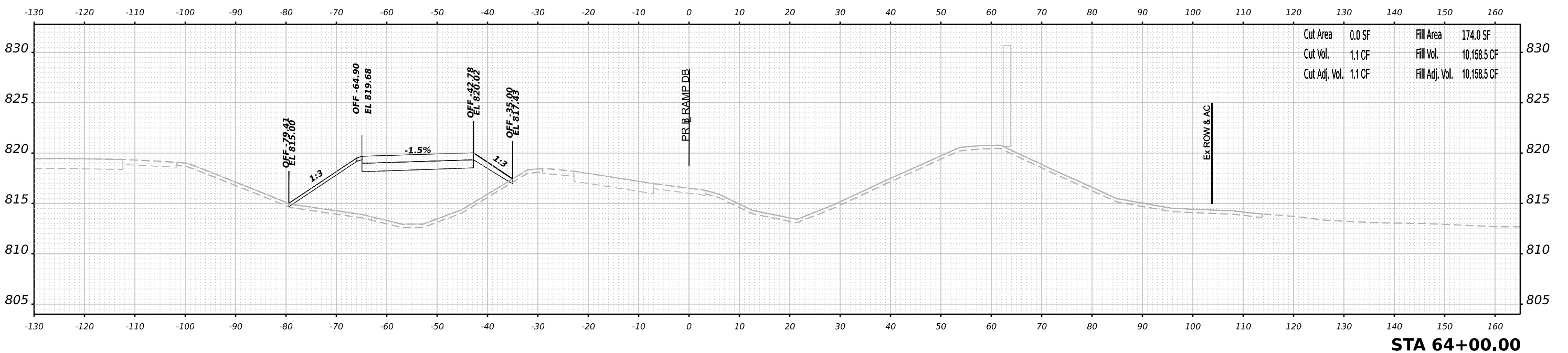
SCALE: N/A SHEET 45 OF 48 SHEETS STA. 63+00.00 TO STA. 63+50.00

F.A.I. RTE.	SECTION	COUNTY	TOTAL SHEETS	SHEET NO.
39	(201-3)K	WINNEBAGO	2192	1744
CONTRACT NO. 64B13				
ILLINOIS FED. AID PROJECT				

FINAL SURVEY	SURVEYED	BY	DATE
NOTE BOOK	PLOTTED		
NO.	TEMPLATE		
	AREAS CHECKED		
	AREAS CHECKED		



ORIGINAL SURVEY	SURVEYED	BY	DATE
NOTE BOOK	PLOTTED		
NO.	TEMPLATE		
	AREAS CHECKED		
	AREAS CHECKED		



MODEL: PRAMPDB_XS - 64+00.00 (Sheet)
 FILE NAME: p:\bentech\new\entech.com\entech\4\Documents\10209108000\Eng\Docs\Design\System_Interchange\Ramps_BD_Dr\Bowman\Cross_Sections\24640313-Cross_Section\XS-Stage3B_DR.dgn



USER NAME	= jmiddleton	DESIGNED	- JWM	REVISED	-
PLOT SCALE	= 0.16666633 1/ in.	DRAWN	- JWM	REVISED	-
PLOT DATE	= 3/30/2023	CHECKED	- E.JG	REVISED	-
		DATE	- 03/31/2023	REVISED	-

STATE OF ILLINOIS
 DEPARTMENT OF TRANSPORTATION

**CROSS SECTIONS
 RAMP DB STAGE 3B**

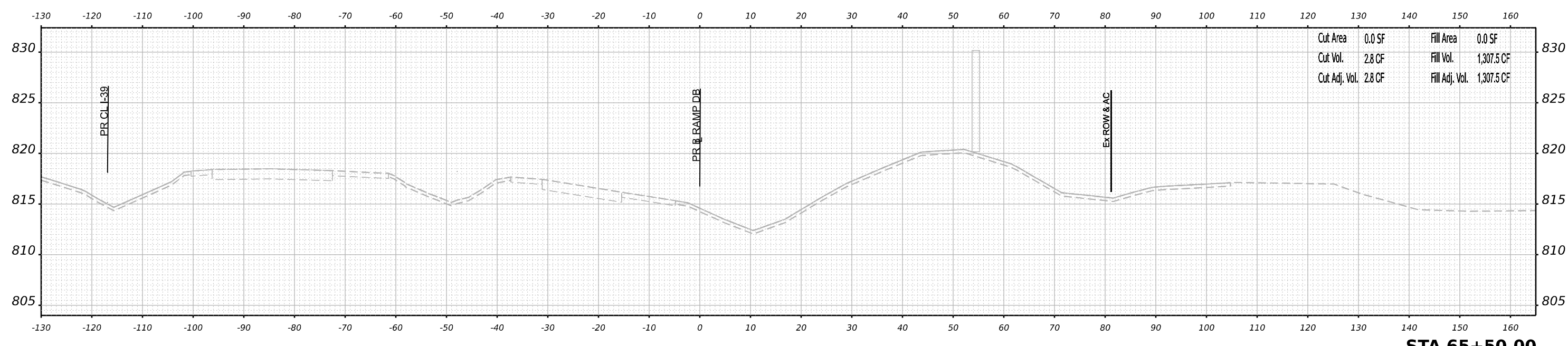
SCALE: N/A SHEET 46 OF 48 SHEETS STA. 64+00.00 TO STA. 64+50.00

F.A.I. RTE.	SECTION	COUNTY	TOTAL SHEETS	SHEET NO.
39	(201-3)K	WINNEBAGO	2192	1745
			CONTRACT NO. 64B13	
		ILLINOIS	FED. AID PROJECT	

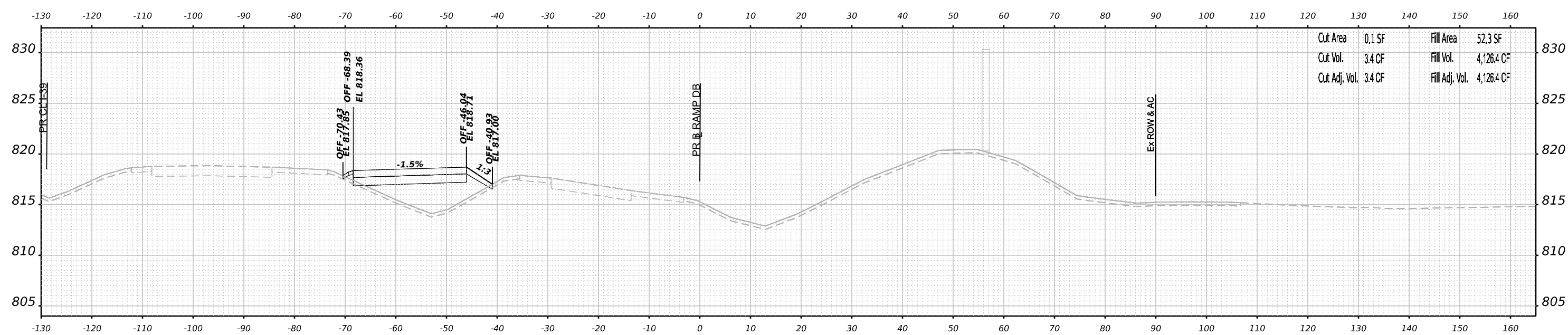
FINAL SURVEY	SURVEYED	BY	DATE
NOTE BOOK	PLOTTED		
NO.	TEMPLATE		
	AREAS CHECKED		

ORIGINAL SURVEY	SURVEYED	BY	DATE
NOTE BOOK	PLOTTED		
NO.	TEMPLATE		
	AREAS CHECKED		

MODEL: PRAMP08_XS_65+00.00 (Sheet)
 FILE NAME: p:\bentech\new\entby.com\ameshch\4\Documents\1080910800\Eng\Docs\Design\System\Interchange\Ramp_DB_Dir\Bowman\Cross Sections\264813-Cross-Sections-Stage3B_DB.dgn



STA 65+50.00



STA 65+00.00



USER NAME	= jmiddleton	DESIGNED	- JWM	REVISED	-
PLOT SCALE	= 0.16666633 1/ in.	DRAWN	- JWM	REVISED	-
PLOT DATE	= 3/30/2023	CHECKED	- EJG	REVISED	-
		DATE	- 03/31/2023	REVISED	-

STATE OF ILLINOIS
DEPARTMENT OF TRANSPORTATION

CROSS SECTIONS
RAMP DB STAGE 3B

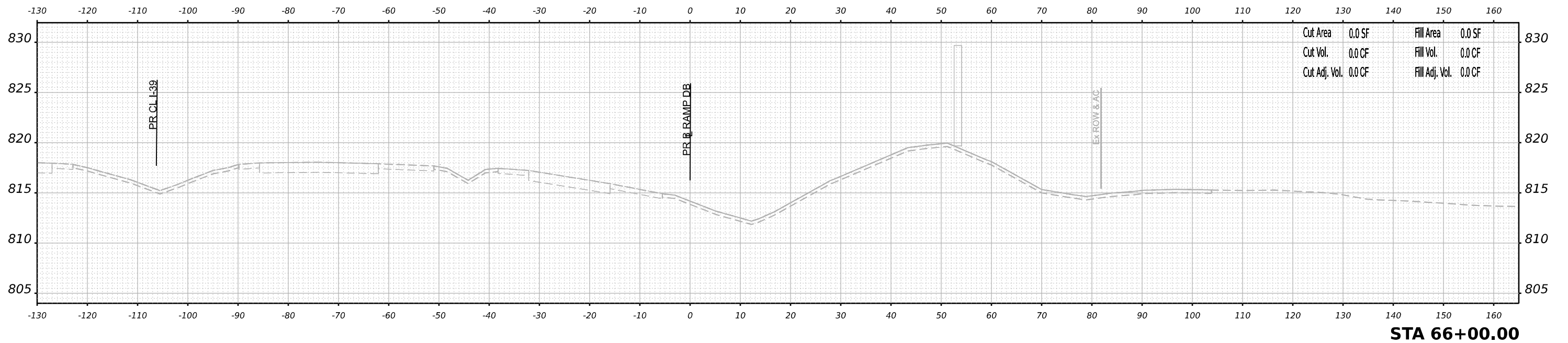
SCALE: N/A SHEET 47 OF 48 SHEETS STA. 65+00.00 TO STA. 65+50.00

F.A.I. RTE.	SECTION	COUNTY	TOTAL SHEETS	SHEET NO.
39	(201-3)K	WINNEBAGO	2192	1746
CONTRACT NO. 64B13				
ILLINOIS FED. AID PROJECT				

FINAL SURVEY NO.	SURVEYED PLOTTED AREAS CHECKED	BY	DATE

ORIGINAL SURVEY NO.	SURVEYED PLOTTED AREAS CHECKED	BY	DATE

MODEL: PRAMPDB_XS - 66+00.00 (Sheet)
 FILE NAME: p:\bentech\new\entby.com\entech\44\Documents\1020910800\Eng\Draw\Design\System\Interchange\Ramps\RD_DB\Bowman\Cross_Sections\264613-Cross\Stage3B_DB.dgn



STA 66+00.00



USER NAME	= jmiddleton	DESIGNED	- JWM	REVISED	-
		DRAWN	- JWM	REVISED	-
PLOT SCALE	= 0.16666633 1/ in.	CHECKED	- EJG	REVISED	-
PLOT DATE	= 3/30/2023	DATE	- 03/31/2023	REVISED	-

STATE OF ILLINOIS
DEPARTMENT OF TRANSPORTATION

**CROSS SECTIONS
RAMP DB STAGE 3B**

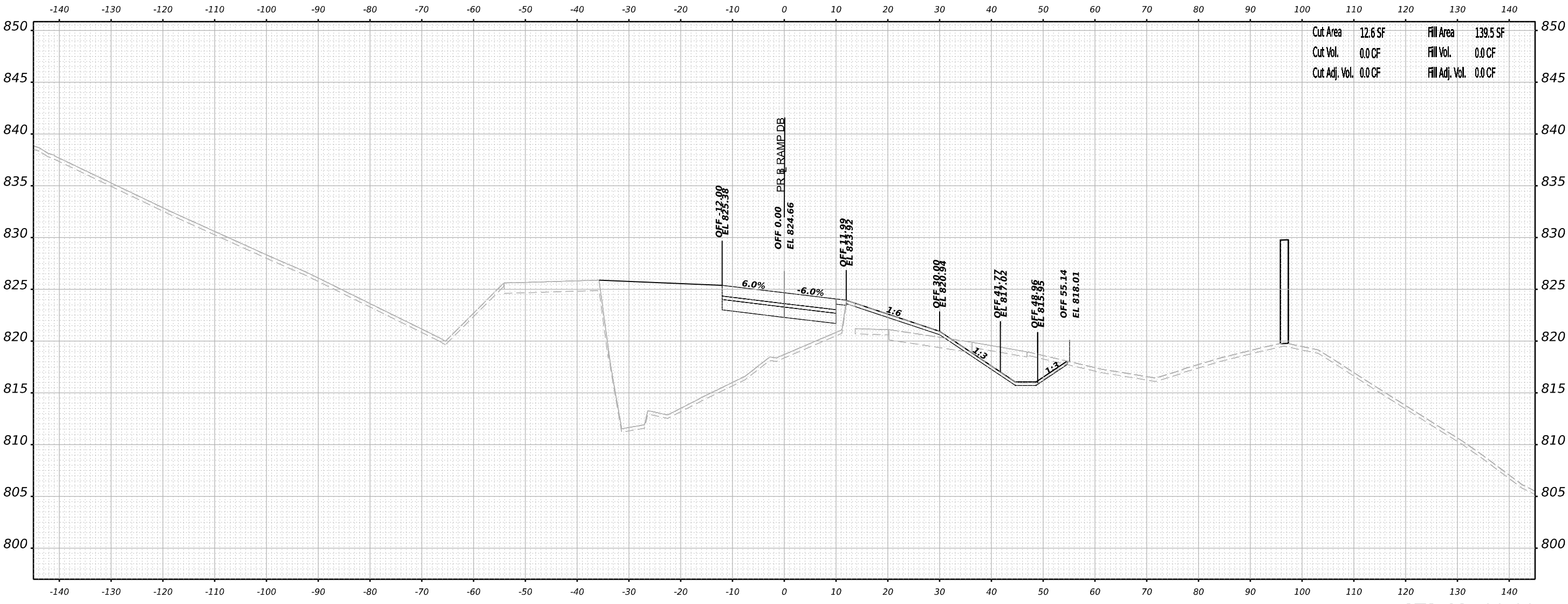
SCALE: N/A SHEET 48 OF 48 SHEETS STA. 66+00.00 TO STA. 66+00.00

F.A.I. RTE.	SECTION	COUNTY	TOTAL SHEETS	SHEET NO.
39	(201-3)K	WINNEBAGO	2192	1747
CONTRACT NO. 64B13				
ILLINOIS FED. AID PROJECT				

FINAL SURVEY NO.	SURVEYED	BY	DATE
NOTE BOOK	PLOTTED		
	TEMPLATE		
	AREAS		
	CHECKED		

ORIGINAL SURVEY NO.	SURVEYED	BY	DATE
NOTE BOOK	PLOTTED		
	TEMPLATE		
	AREAS		
	CHECKED		

MODEL: P:\RAMP_DB_XS - 61+00.00 (Sheet)
 FILE NAME: p:\bentech\new\century.com\amesetech\4\Documents\10209108000\Eng Docs\Design\System_Intersection\Ramps_DB_Db (Bowman)\Cross_Sections\264613-Cross-Sections-Staged4.dgn



Cut Area	12.6 SF	Fill Area	139.5 SF
Cut Vol.	0.0 CF	Fill Vol.	0.0 CF
Cut Adj. Vol.	0.0 CF	Fill Adj. Vol.	0.0 CF

STA 61+00.00



USER NAME	= jmiddleton	DESIGNED	- JWM	REVISED	-
		DRAWN	- JWM	REVISED	-
PLOT SCALE	= 0.16666633 1/ in.	CHECKED	- E.JG	REVISED	-
PLOT DATE	= 3/30/2023	DATE	- 03/31/2023	REVISED	-

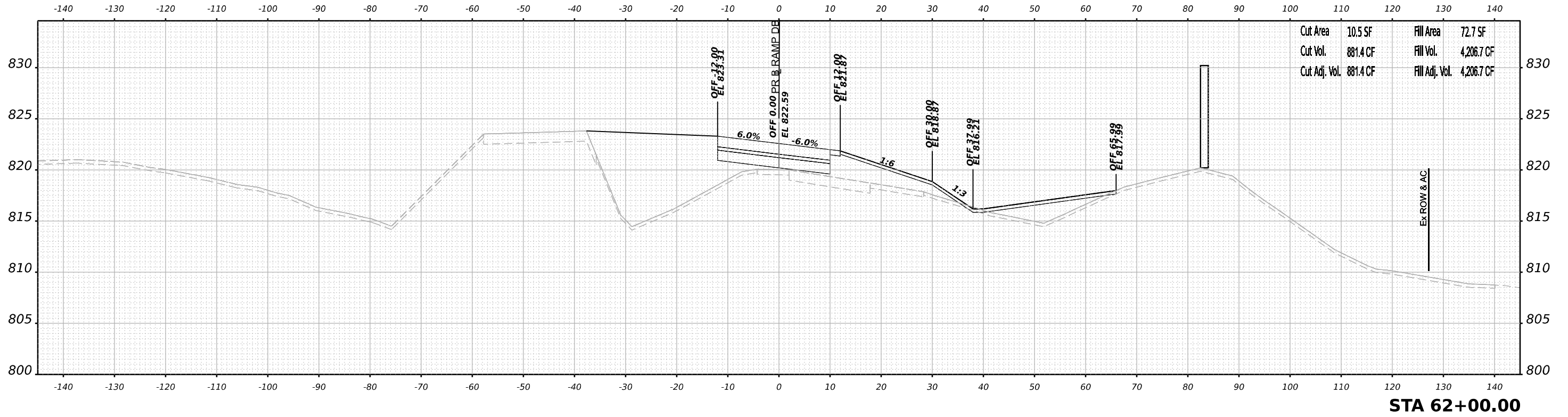
STATE OF ILLINOIS
DEPARTMENT OF TRANSPORTATION

CROSS SECTIONS
RAMP DB STAGE 4

SCALE: N/A SHEET 1 OF 12 SHEETS STA. 61+00.00 TO STA. 61+00.00

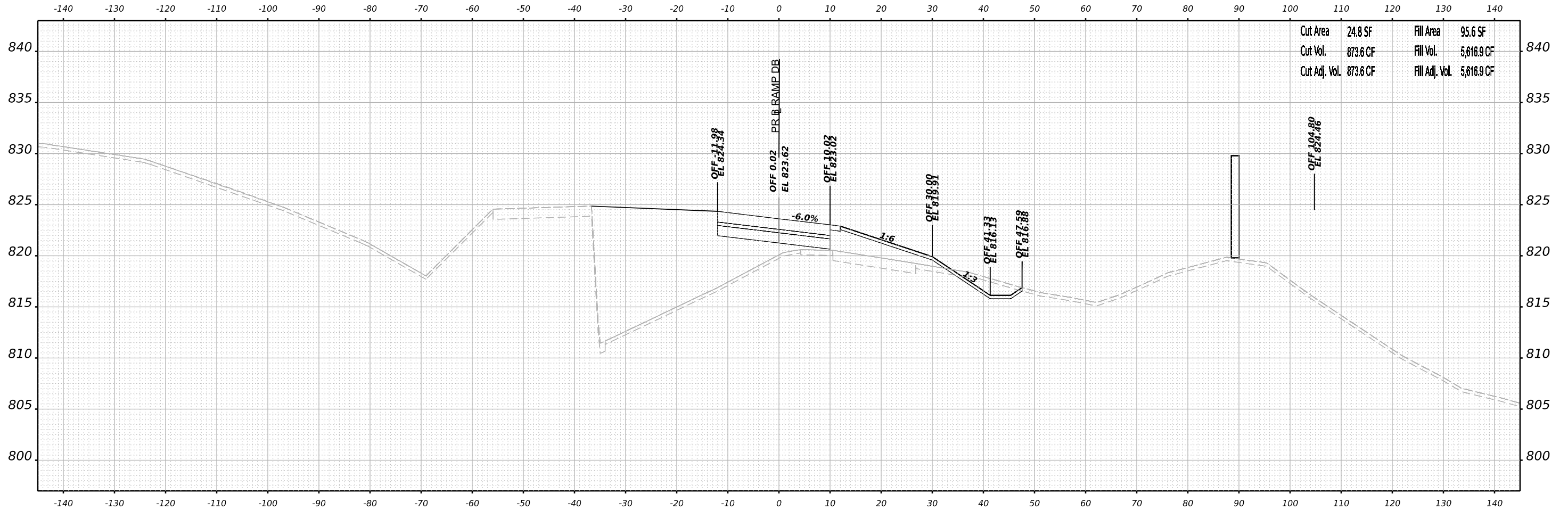
F.A.I. RTE.	SECTION	COUNTY	TOTAL SHEETS	SHEET NO.
39	(201-3)K	WINNEBAGO	2192	1748
CONTRACT NO. 64B13				
ILLINOIS FED. AID PROJECT				

DATE	
BY	
SURVEYED	
PLOTTED	
TEMPLATE	
AREAS	
CHECKED	
FINAL SURVEY	
NOTE BOOK	
NO.	



STA 62+00.00

DATE	
BY	
SURVEYED	
PLOTTED	
TEMPLATE	
AREAS	
CHECKED	
ORIGINAL SURVEY	
NOTE BOOK	
NO.	



STA 61+50.00

MODEL: PRAMPDB_XS - 61+50.00 (Sheet)
 FILE NAME: p:\bentech\new\entby.com\entech\ent4\Documents\10209108000\Eng\Docs\Design\System\Interchange\Ramp_DB_Db\Bowman\Cross_Sections\0264813-Cross\Station\XS-Stage4.dgn



USER NAME	= jmiddleton	DESIGNED	- JWM	REVISED	-
		DRAWN	- JWM	REVISED	-
PLOT SCALE	= 0.16666633 1/ in.	CHECKED	- EJG	REVISED	-
PLOT DATE	= 3/30/2023	DATE	- 03/31/2023	REVISED	-

STATE OF ILLINOIS
 DEPARTMENT OF TRANSPORTATION

**CROSS SECTIONS
 RAMP DB STAGE 4**

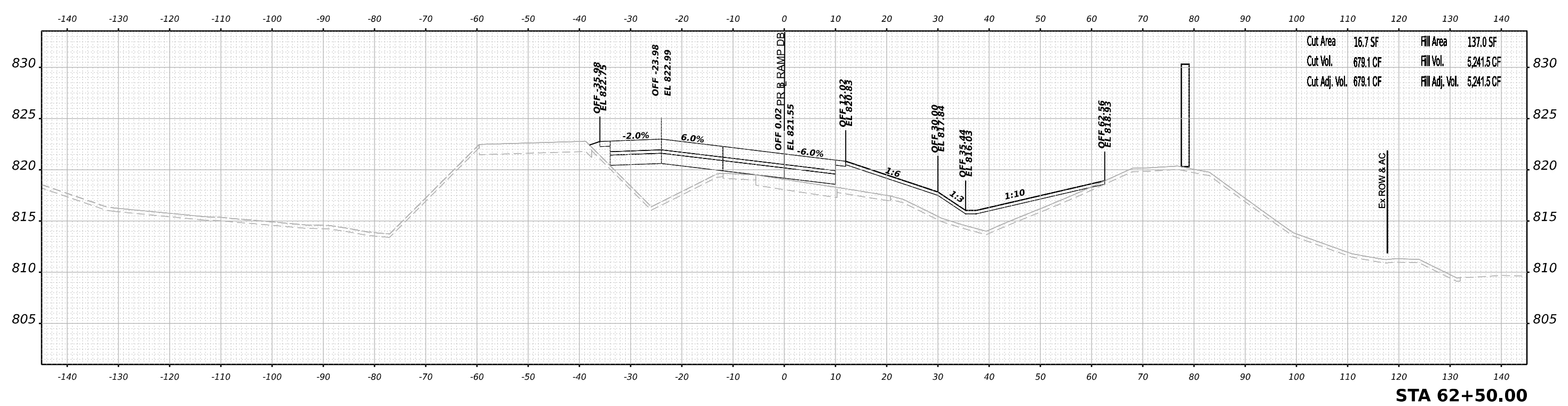
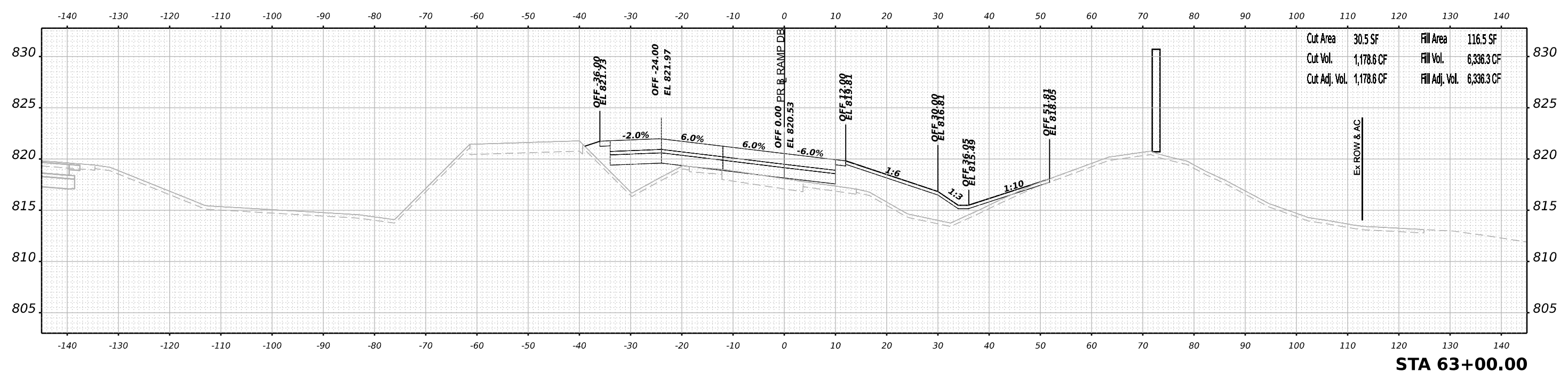
SCALE: N/A SHEET 2 OF 12 SHEETS STA. 61+50.00 TO STA. 62+00.00

F.A.I. RTE.	SECTION	COUNTY	TOTAL SHEETS	SHEET NO.
39	(201-3)K	WINNEBAGO	2192	1749
CONTRACT NO. 64B13				
ILLINOIS FED. AID PROJECT				

DATE	
BY	
FINAL SURVEY	SURVEYED
NOTE BOOK	PLOTTED
NO.	TEMPLATE
	AREAS
	CHECKED
	AREAS
	CHECKED

DATE	
BY	
ORIGINAL SURVEY	SURVEYED
NOTE BOOK	PLOTTED
NO.	TEMPLATE
	AREAS
	CHECKED
	AREAS
	CHECKED

MODEL: P:\RAMP08_XS - 62+50.00 (Sheet)
 FILE NAME: p:\bentech\new\entby.com\entech\4\Documents\102009108000\Eng\Docs\Design\System\InterchangeRamps\RD_Db\Bowman\Cross_Sections\224613-Cross\Stage4.dgn



USER NAME	= jmiddleton	DESIGNED	- JWM	REVISED	-
		DRAWN	- JWM	REVISED	-
PLOT SCALE	= 0.16666633 1/ in.	CHECKED	- EJG	REVISED	-
PLOT DATE	= 3/30/2023	DATE	- 03/31/2023	REVISED	-

STATE OF ILLINOIS
DEPARTMENT OF TRANSPORTATION

CROSS SECTIONS
RAMP DB STAGE 4

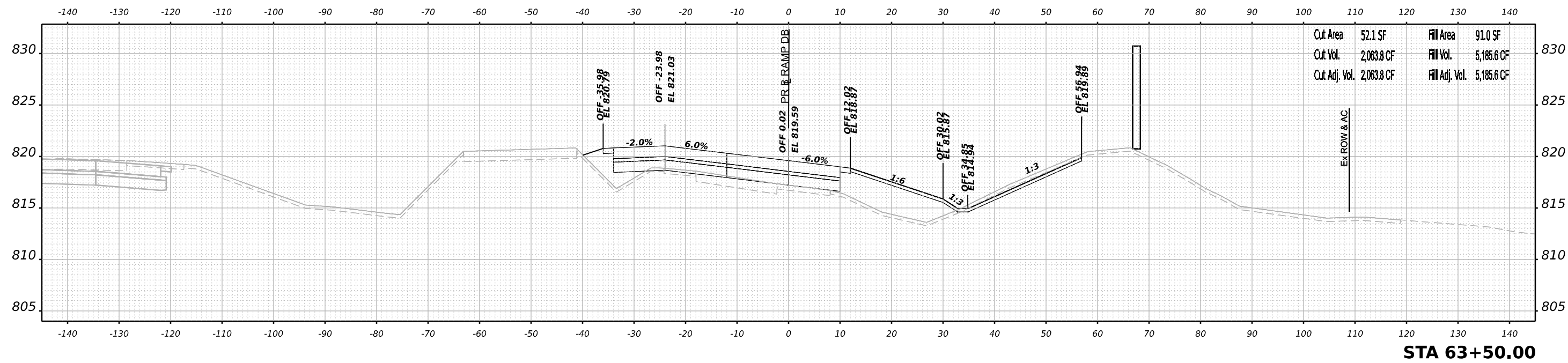
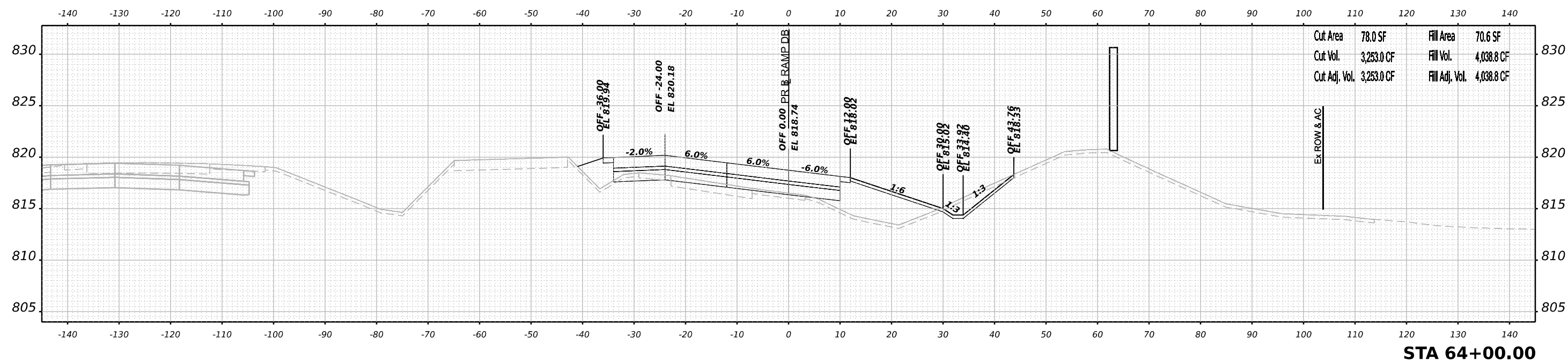
SCALE: N/A SHEET 3 OF 12 SHEETS STA. 62+50.00 TO STA. 63+00.00

F.A.I. RTE.	SECTION	COUNTY	TOTAL SHEETS	SHEET NO.
39	(201-3)K	WINNEBAGO	2192	1750
CONTRACT NO. 64B13				
ILLINOIS FED. AID PROJECT				

DATE	
BY	
SURVEYED	
PLOTTED	
TEMPLATE	
AREAS	
AREAS CHECKED	
NO.	
FINAL SURVEY	
NOTE BOOK	
NO.	

DATE	
BY	
SURVEYED	
PLOTTED	
TEMPLATE	
AREAS	
AREAS CHECKED	
NO.	
ORIGINAL SURVEY	
NOTE BOOK	
NO.	

MODEL: P:\RAMP08_XS_63+50.00 (Sheet)
 FILE NAME: p:\bentech\new\entblby.com\entech\4\Documents\10809108000\Eng\Docs\Design\System_Interchange\Ramps_BD_Db\Bowman\Cross_Sections\2646913-Cross_Section\XS-Stage4.dgn



USER NAME	= jmiddleton	DESIGNED	- JWM	REVISED	-
		DRAWN	- JWM	REVISED	-
PLOT SCALE	= 0.16666633 1/ in.	CHECKED	- EJG	REVISED	-
PLOT DATE	= 3/30/2023	DATE	- 03/31/2023	REVISED	-

STATE OF ILLINOIS
 DEPARTMENT OF TRANSPORTATION

CROSS SECTIONS
 RAMP DB STAGE 4

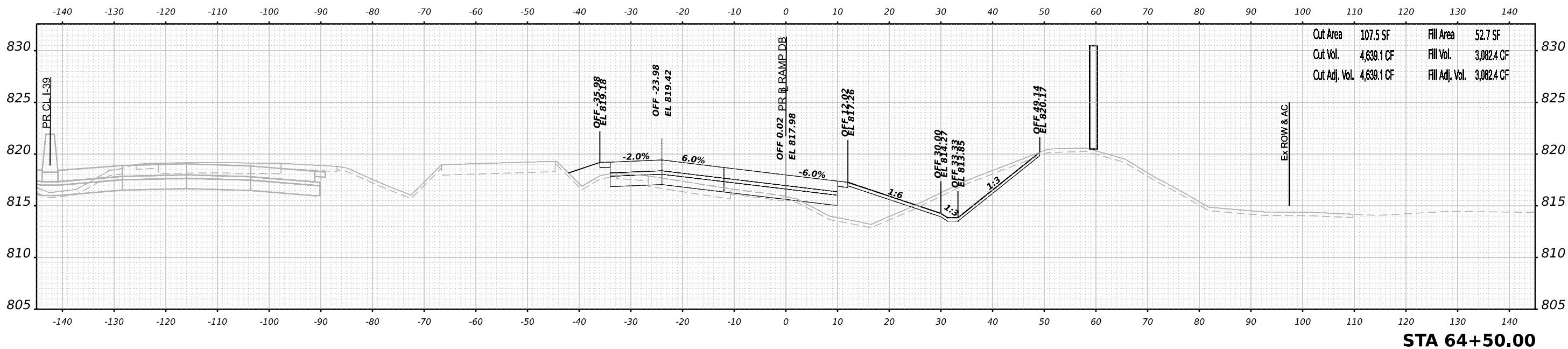
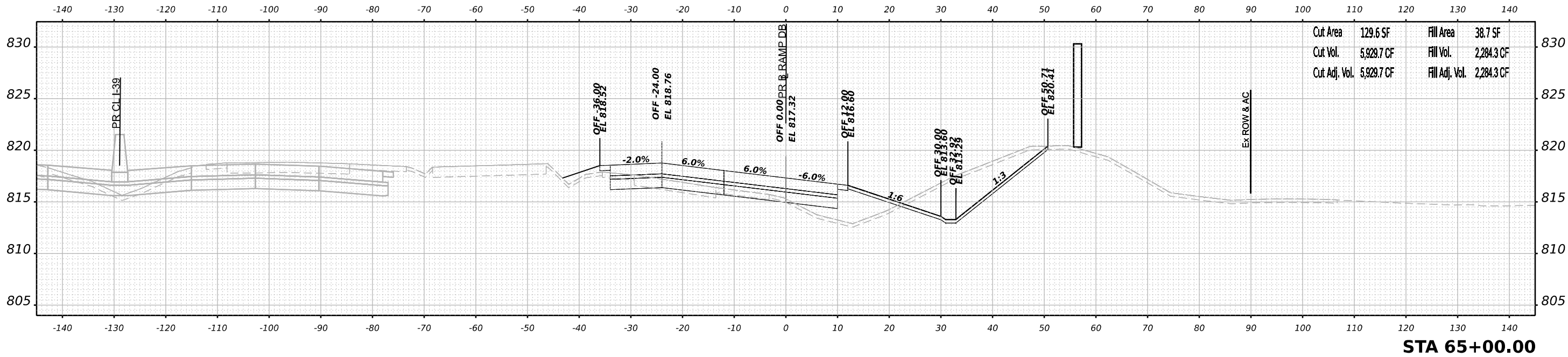
SCALE: N/A SHEET 4 OF 12 SHEETS STA. 63+50.00 TO STA. 64+00.00

F.A.I. RTE.	SECTION	COUNTY	TOTAL SHEETS	SHEET NO.
39	(201-3)K	WINNEBAGO	2192	1751
CONTRACT NO. 64B13				
ILLINOIS FED. AID PROJECT				

DATE	
BY	
FINAL SURVEY	SURVEYED
NOTE BOOK	PLOTTED
NO.	TEMPLATE
	AREAS
	CHECKED

DATE	
BY	
ORIGINAL SURVEY	SURVEYED
NOTE BOOK	PLOTTED
NO.	TEMPLATE
	AREAS
	CHECKED

MODEL: PRAMP08_XS - 64+50.00 (Sheet)
 FILE NAME: p:\work\research\new\benby.com\benby.com\benby.com\4\Documents\1080910800\Eng\Drawings\System_InterchangeRamp_DB_Db\Bowman\Cross_Sections\264613-Cross_Section\XS-Stage4.dgn



USER NAME	= jmiddleton	DESIGNED	- JWM	REVISED	-
		DRAWN	- JWM	REVISED	-
PLOT SCALE	= 0.16666633 1/ in.	CHECKED	- EJG	REVISED	-
PLOT DATE	= 3/30/2023	DATE	- 03/31/2023	REVISED	-

STATE OF ILLINOIS
DEPARTMENT OF TRANSPORTATION

**CROSS SECTIONS
RAMP DB STAGE 4**

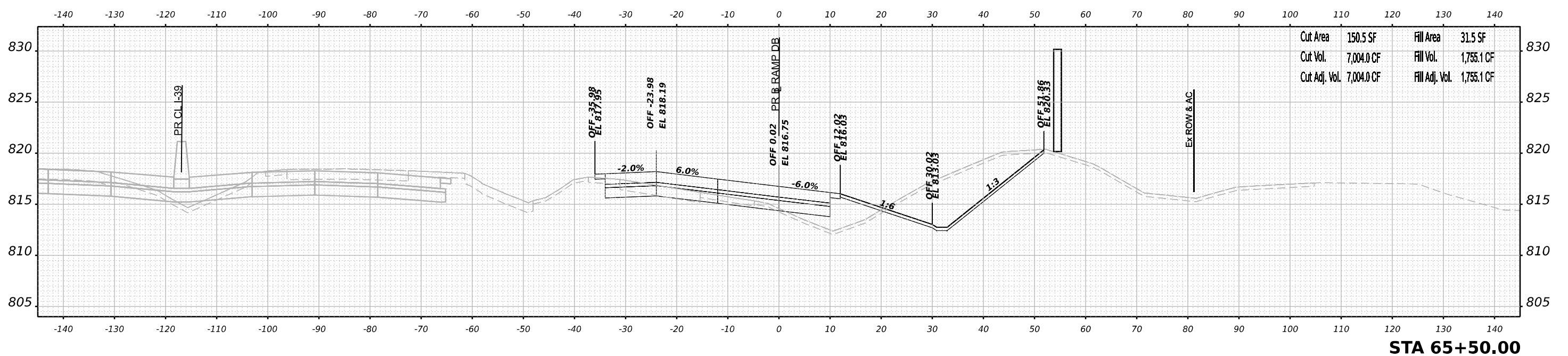
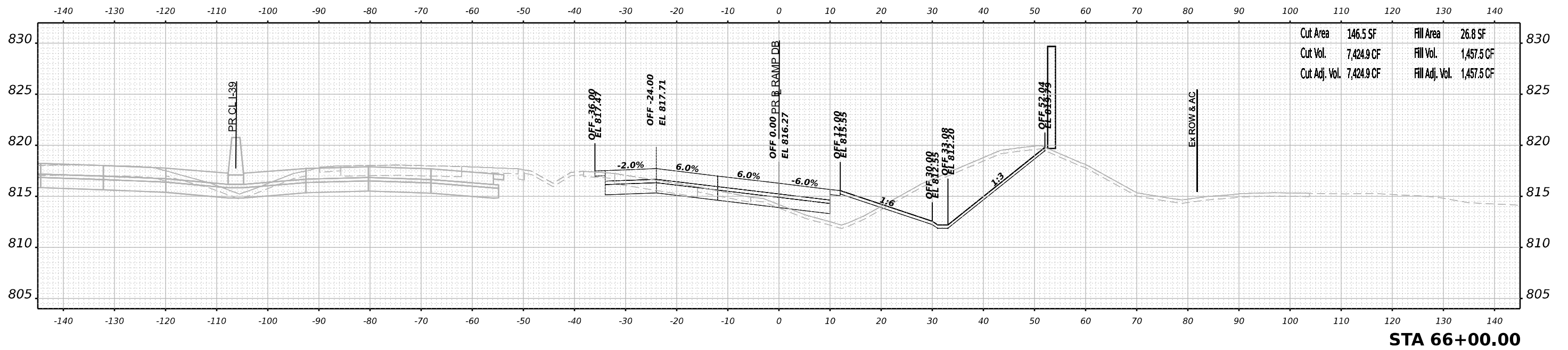
SCALE: N/A SHEET 5 OF 12 SHEETS STA. 64+50.00 TO STA. 65+00.00

F.A.I. RTE.	SECTION	COUNTY	TOTAL SHEETS	SHEET NO.
39	(201-3)K	WINNEBAGO	2192	1752
CONTRACT NO. 64B13				
ILLINOIS FED. AID PROJECT				

FINAL SURVEY NO.	DATE
SURVEYED BY	
PLOTTED TEMPLATE	
NOTE BOOK	
AREAS CHECKED	

ORIGINAL SURVEY NO.	DATE
SURVEYED BY	
PLOTTED TEMPLATE	
NOTE BOOK	
AREAS CHECKED	

MODEL: PRAMP08_XS_65+50.00 (Sheet)
 FILE NAME: p:\bentech\new\ibdb\com\ibdb\ibdb\Documents\10809108000\Eng\Docs\Design\System_InterchangeRamps_DB\Bowman\Cross_Sections\264813-Cross_Section\XS-Stage4.dgn



USER NAME	= jmiddleton	DESIGNED	- JWM	REVISED	-
		DRAWN	- JWM	REVISED	-
PLOT SCALE	= 0.16666633 1/ in.	CHECKED	- EJG	REVISED	-
PLOT DATE	= 3/30/2023	DATE	- 03/31/2023	REVISED	-

STATE OF ILLINOIS
DEPARTMENT OF TRANSPORTATION

CROSS SECTIONS
RAMP DB STAGE 4

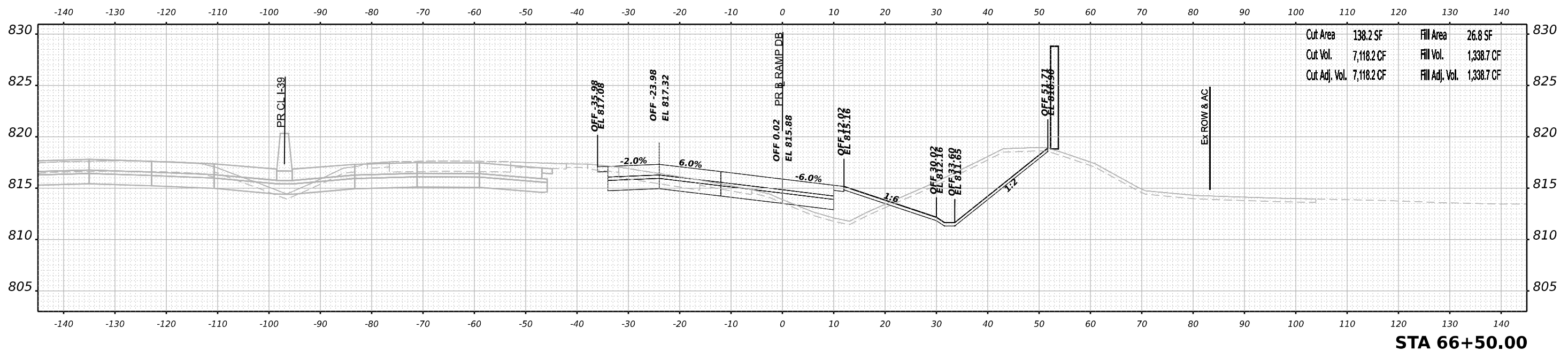
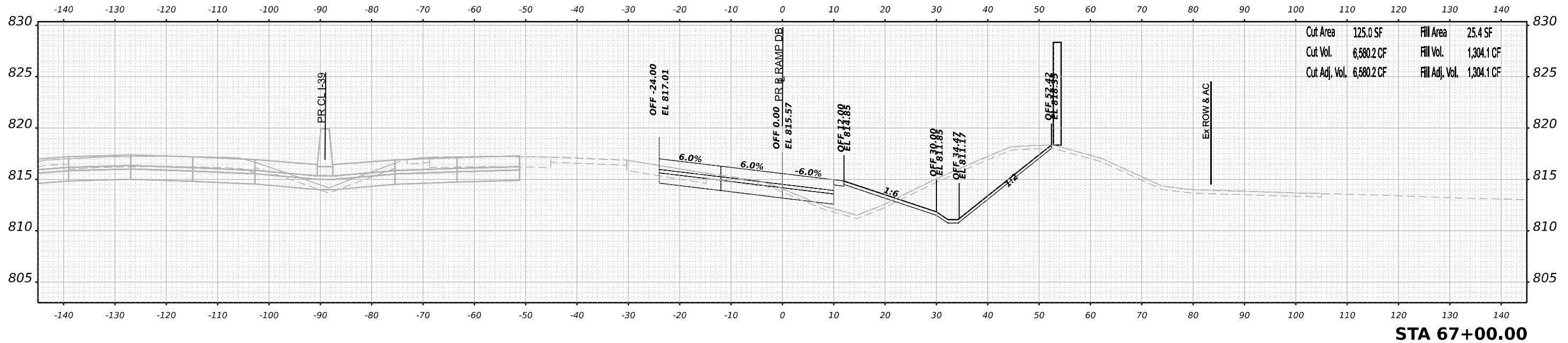
SCALE: N/A SHEET 6 OF 12 SHEETS STA. 65+50.00 TO STA. 66+00.00

F.A.I. RTE.	SECTION	COUNTY	TOTAL SHEETS	SHEET NO.
39	(201-3)K	WINNEBAGO	2192	1753
CONTRACT NO. 64B13				
ILLINOIS FED. AID PROJECT				

DATE	
BY	
SURVEYED	
PLOTTED	
TEMPLATE	
NOTE BOOK	
AREAS CHECKED	
NO.	

DATE	
BY	
SURVEYED	
PLOTTED	
TEMPLATE	
NOTE BOOK	
AREAS CHECKED	
NO.	

MODEL: P:\RAMP08_XS - 66+50.00 (Sheet)
 FILE NAME: p:\bentech\new\benby.com\benesct-hw4\Documents\1090910800\Eng\Docs\Design\System_InterchangeRamps_BD_Db\Bowman\Cross_Sections\264813-Cross-Sections-Stages4.dgn



USER NAME	= jmiddleton
PLOT SCALE	= 0.16666633 1/ in.
PLOT DATE	= 3/30/2023

DESIGNED	- JWM
DRAWN	- JWM
CHECKED	- E.JG
DATE	- 03/31/2023

REVISED	-
REVISED	-
REVISED	-
REVISED	-

STATE OF ILLINOIS
 DEPARTMENT OF TRANSPORTATION

CROSS SECTIONS
 RAMP DB STAGE 4

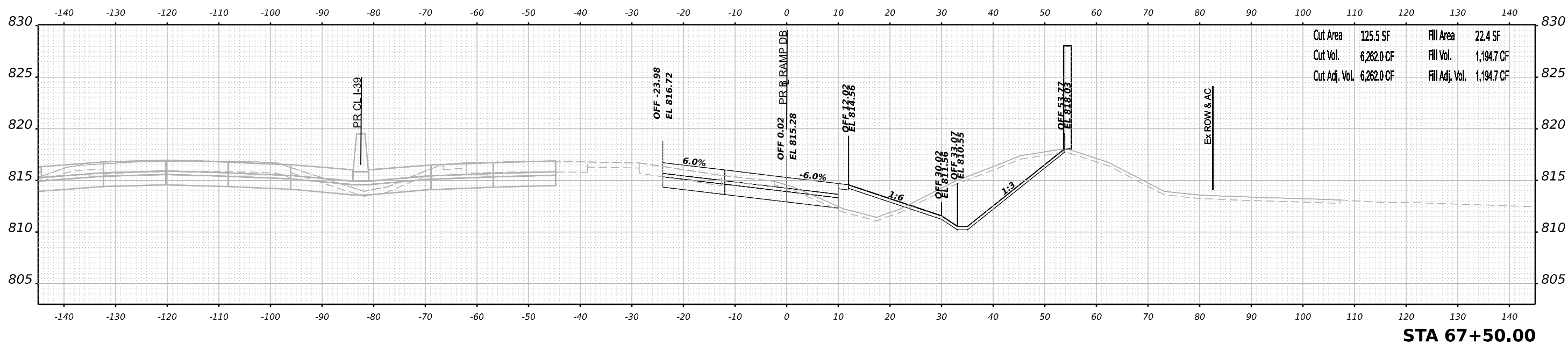
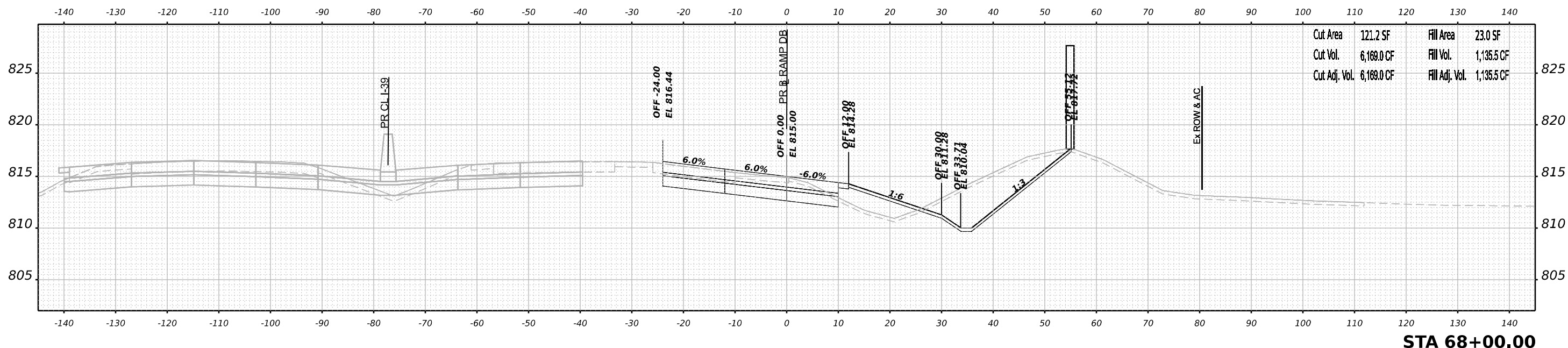
SCALE: N/A SHEET 7 OF 12 SHEETS STA. 66+50.00 TO STA. 67+00.00

F.A.I. RTE.	SECTION	COUNTY	TOTAL SHEETS	SHEET NO.
39	(201-3)K	WINNEBAGO	2192	1754
CONTRACT NO. 64B13				
ILLINOIS FED. AID PROJECT				

FINAL SURVEY NO.	SURVEYED	DATE
NOTE BOOK	PLOTTED	BY
AREAS CHECKED	TEMPLATE	
	AREAS	
	CHECKED	

ORIGINAL SURVEY NO.	SURVEYED	DATE
NOTE BOOK	PLOTTED	BY
AREAS CHECKED	TEMPLATE	
	AREAS	
	CHECKED	

MODEL: PRAMP08_XS_67+50.00 (Sheet)
 FILE NAME: p:\bentech\new\benby.com\benesect\4\Documents\1090910800\Eng\Draw\Design\System\InterchangeRamps\RD_Db\Bowman\Cross Sections\264813-CrossSect\XS-Stage4.dgn



USER NAME	= jmiddleton	DESIGNED	- JWM	REVISED	-
		DRAWN	- JWM	REVISED	-
PLOT SCALE	= 0.16666633 1/ in.	CHECKED	- EJG	REVISED	-
PLOT DATE	= 3/30/2023	DATE	- 03/31/2023	REVISED	-

STATE OF ILLINOIS
DEPARTMENT OF TRANSPORTATION

CROSS SECTIONS
RAMP DB STAGE 4

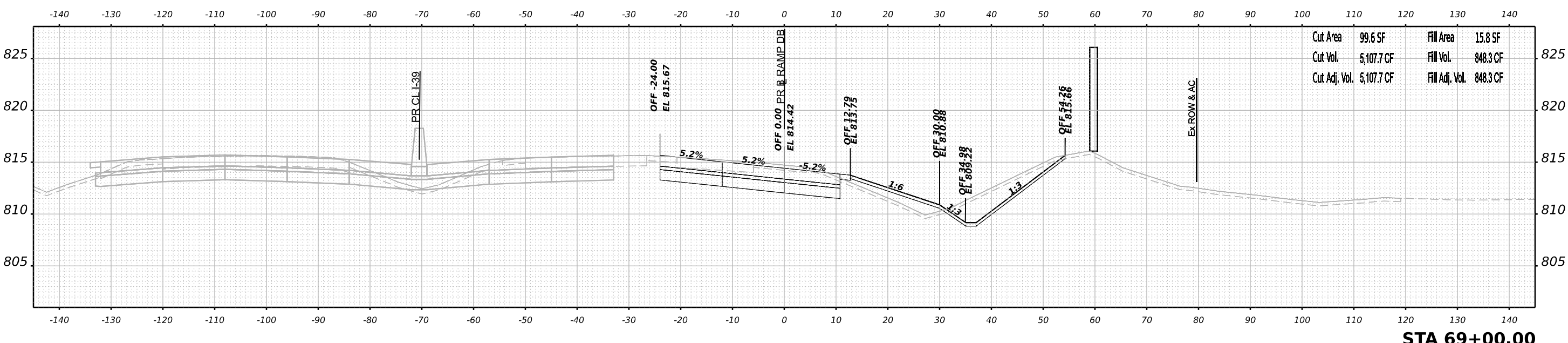
SCALE: N/A SHEET 8 OF 12 SHEETS STA. 67+50.00 TO STA. 68+00.00

F.A.I. RTE.	SECTION	COUNTY	TOTAL SHEETS	SHEET NO.
39	(201-3)K	WINNEBAGO	2192	1755
CONTRACT NO. 64B13				
ILLINOIS FED. AID PROJECT				

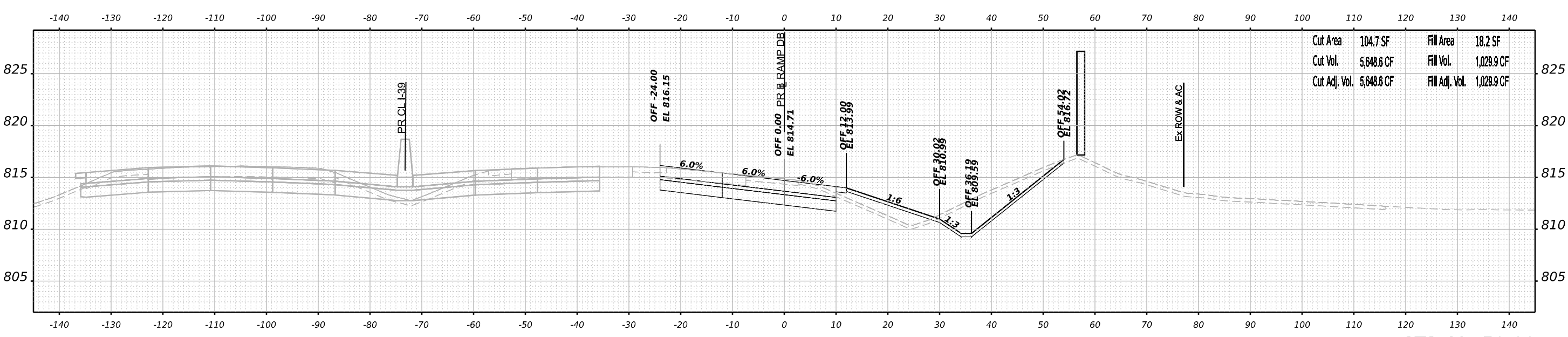
DATE	
BY	
SURVEYED	
PLOTTED	
TEMPLATE	
NOTE BOOK	
AREAS CHECKED	
NO.	

DATE	
BY	
SURVEYED	
PLOTTED	
TEMPLATE	
AREAS CHECKED	
NO.	

MODEL: P:\RAMP08_XS - 68+50.00 (Sheet)
 FILE NAME: p:\bentech\new\entby.com\entech\ent4\Documents\10909108000\Eng\Docs\Design\System_Interchange\Ramp_DB_Dir\Bowman\Cross_Sections\264831-Cross-Sections-Stage4.dgn



STA 69+00.00



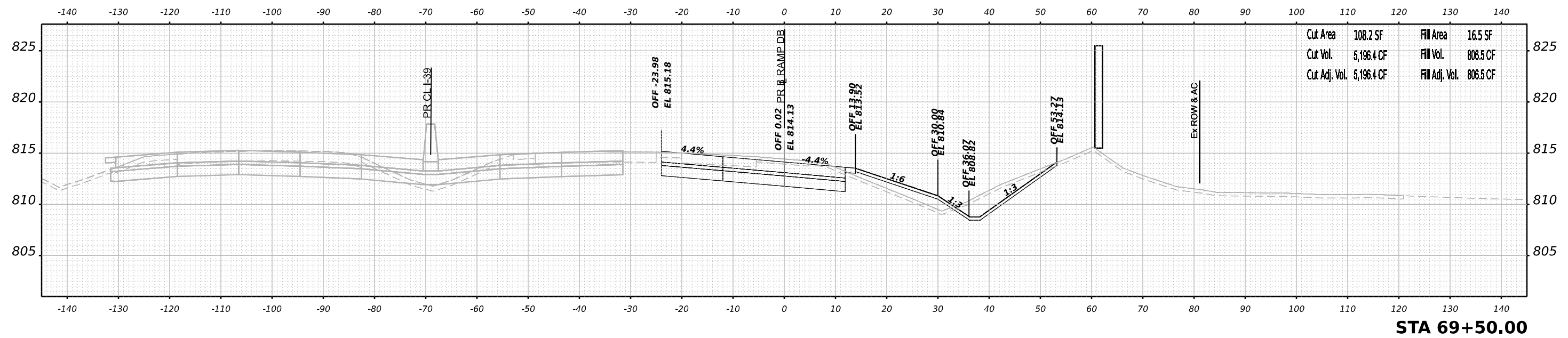
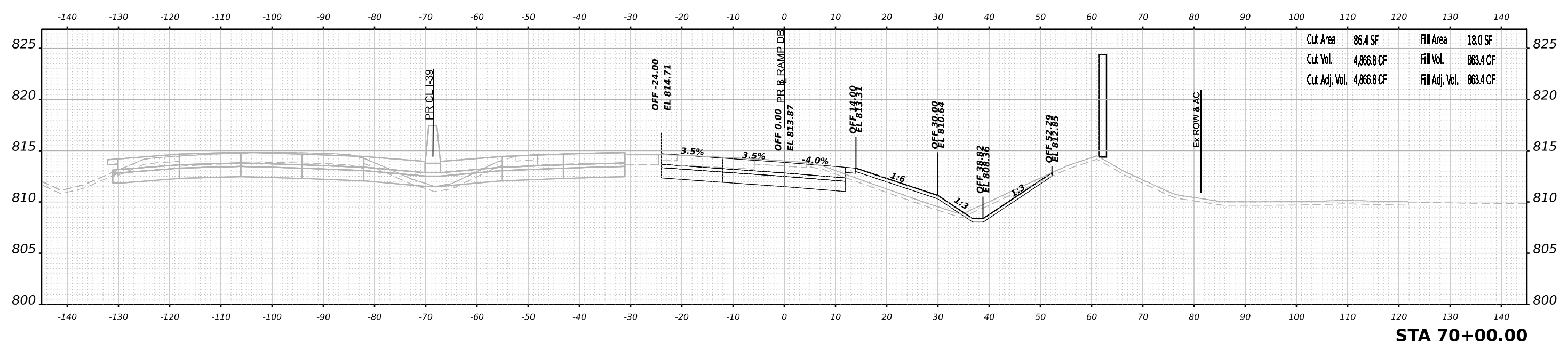
STA 68+50.00

	USER NAME = jmiddleton	DESIGNED - JWM	REVISED -	STATE OF ILLINOIS DEPARTMENT OF TRANSPORTATION	CROSS SECTIONS RAMP DB STAGE 4		F.A.I. RTE. = 39	SECTION = (201-3)K	COUNTY = WINNEBAGO	TOTAL SHEETS = 2192	SHEET NO. = 1756
	PLOT SCALE = 0.16666633 1/ in.	CHECKED - EJG	REVISED -				CONTRACT NO. 64B13				
	PLOT DATE = 3/30/2023	DATE = 03/31/2023	REVISED -				ILLINOIS FED. AID PROJECT				
SCALE: N/A					SHEET 9 OF 12 SHEETS	STA. 68+50.00 TO STA. 69+00.00					

DATE	
BY	
SURVEYED	
PLOTTED	
TEMPLATE	
NOTE BOOK	
AREAS CHECKED	
NO.	

DATE	
BY	
SURVEYED	
PLOTTED	
TEMPLATE	
NOTE BOOK	
AREAS CHECKED	
NO.	

MODEL: P:\RAMP08_XS_69+50.00 (Sheet)
 FILE NAME: p:\bentech\new\entblby.com\entech\ent4\Documents\1080910800\Eng_Docs\Design\System_InterchangeRamps_DB_Db [Bowman]\Cross_Sections\264613-Cross-Sections\Stage4.dgn



USER NAME	= jmiddleton	DESIGNED	- JWM	REVISED	-
		DRAWN	- JWM	REVISED	-
PLOT SCALE	= 0.16666633 1/ in.	CHECKED	- EJG	REVISED	-
PLOT DATE	= 3/30/2023	DATE	- 03/31/2023	REVISED	-

STATE OF ILLINOIS
 DEPARTMENT OF TRANSPORTATION

CROSS SECTIONS
 RAMP DB STAGE 4

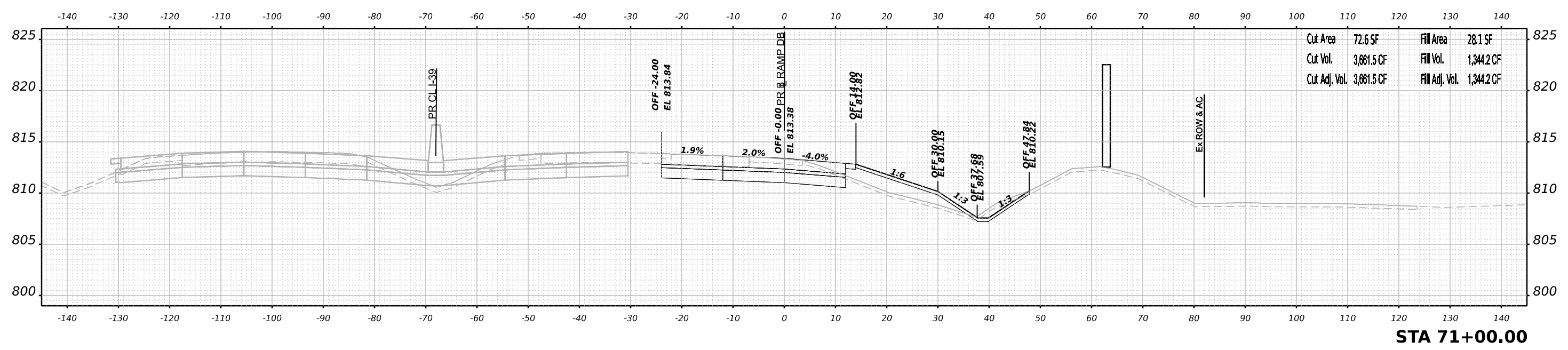
SCALE: N/A SHEET 10 OF 12 SHEETS STA. 69+50.00 TO STA. 70+00.00

F.A.I. RTE.	SECTION	COUNTY	TOTAL SHEETS	SHEET NO.
39	(201-3)K	WINNEBAGO	2192	1757
CONTRACT NO. 64B13				
ILLINOIS FED. AID PROJECT				

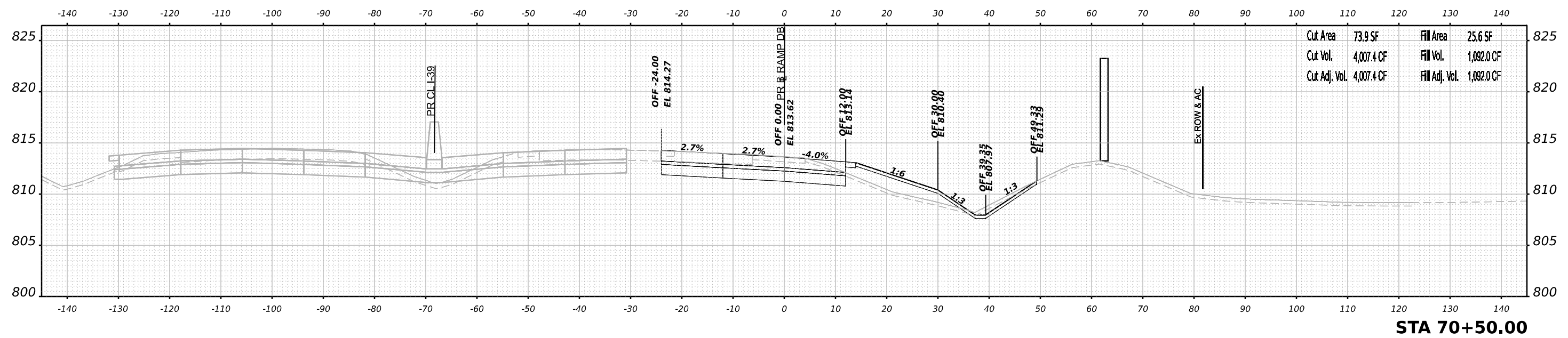
FINAL SURVEY	SURVEYED	BY	DATE
NOTE BOOK	PLOTTED		
NO.	TEMPLATE		
	AREAS CHECKED		
	AREAS CHECKED		

ORIGINAL SURVEY	SURVEYED	BY	DATE
NOTE BOOK	PLOTTED		
NO.	TEMPLATE		
	AREAS CHECKED		
	AREAS CHECKED		

MODEL: PRAMP08_XS - 70+50.00 (Sheet)
 FILE NAME: p:\bentech\new\entby.com\entech\4\Documents\1080910800\Eng\Docs\Design\System_InterchangeRamps_DB_Db [Bowman]\Cross_Sections\20240313-CrossSections-Staged.dgn



STA 71+00.00



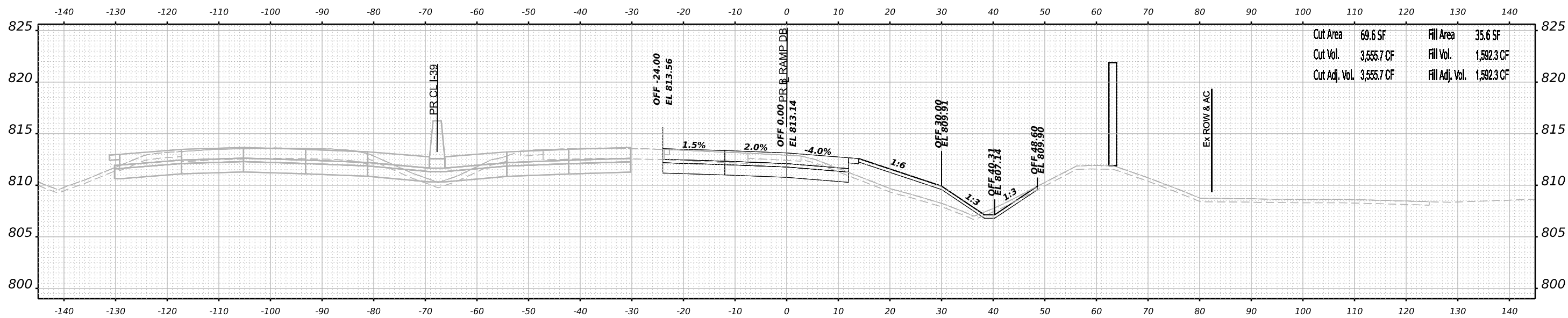
STA 70+50.00

	USER NAME = jmiddleton	DESIGNED - JWM	REVISED -	STATE OF ILLINOIS DEPARTMENT OF TRANSPORTATION	CROSS SECTIONS RAMP DB STAGE 4		F.A.I. RTE. = 39	SECTION = (201-3)K	COUNTY = WINNEBAGO	TOTAL SHEETS = 2192	SHEET NO. = 1758
	PLOT SCALE = 0.16666633 1/ in.	CHECKED - EJG	REVISED -				CONTRACT NO. 64B13				
	PLOT DATE = 3/30/2023	DATE = 03/31/2023	REVISED -				ILLINOIS FED. AID PROJECT				
SCALE: N/A					SHEET 11 OF 12 SHEETS	STA. 70+50.00 TO STA. 71+00.00					

FINAL SURVEY NO.	SURVEYED PLOTTED AREAS CHECKED	BY	DATE

ORIGINAL SURVEY NO.	SURVEYED PLOTTED AREAS CHECKED	BY	DATE

MODEL: PRAMP08_XS_71+50.00 (Sheet)
 FILE NAME: p:\bentech\new\entby.com\entech\4\Documents\1080910800\Eng\Draw\Design\System_InterchangeRamp_DB_Db (Bowman)\Cross_Sections\264613-Cross-Sections-Staged.dgn



Cut Area	69.6 SF	Fill Area	35.6 SF
Cut Vol.	3,555.7 CF	Fill Vol.	1,592.3 CF
Cut Adj. Vol.	3,555.7 CF	Fill Adj. Vol.	1,592.3 CF

STA 71+50.00



USER NAME	= jmiddleton
PLOT SCALE	= 0.16666633 1/ in.
PLOT DATE	= 3/30/2023

DESIGNED	- JWM
DRAWN	- JWM
CHECKED	- E.JG
DATE	- 03/31/2023

REVISED	-
REVISED	-
REVISED	-
REVISED	-

STATE OF ILLINOIS
 DEPARTMENT OF TRANSPORTATION

**CROSS SECTIONS
 RAMP DB STAGE 4**

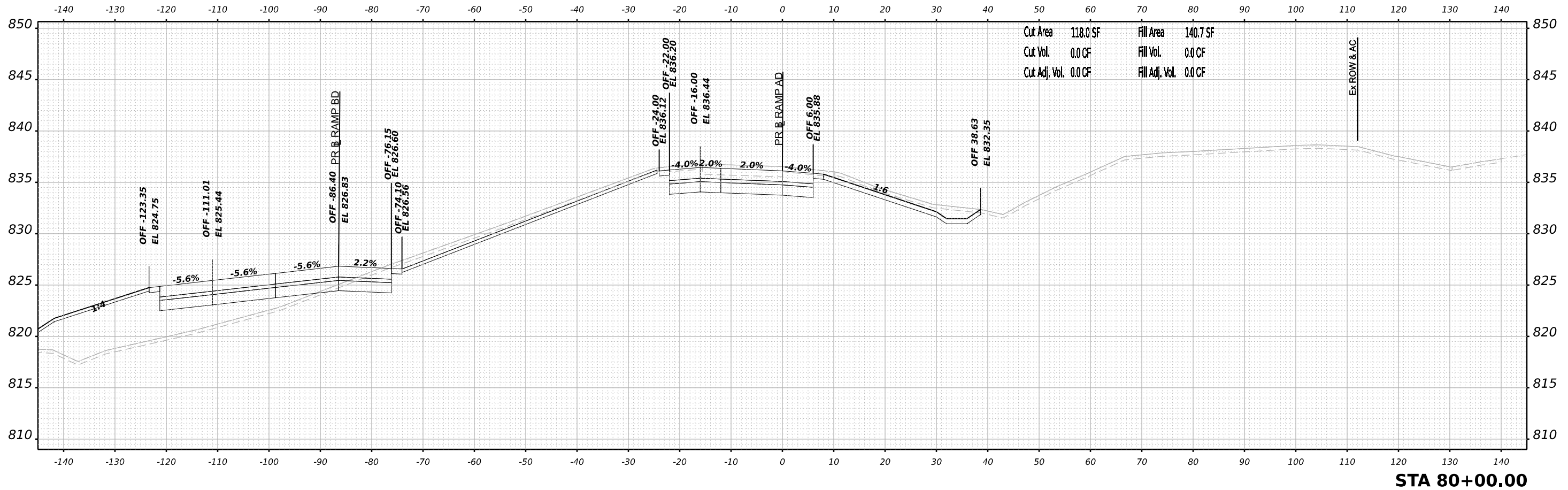
SCALE:	N/A
SHEET	12 OF 12 SHEETS
STA.	71+50.00 TO STA. 71+50.00

F.A.I. RTE.	SECTION	COUNTY	TOTAL SHEETS	SHEET NO.
39	(201-3)K	WINNEBAGO	2192	1759
CONTRACT NO. 64B13				
ILLINOIS FED. AID PROJECT				

FINAL SURVEY NO.	SURVEYED PLOTTED AREAS CHECKED	BY	DATE
	NOTE BOOK		
	TEMPLATE		
	AREAS CHECKED		

ORIGINAL SURVEY NO.	SURVEYED PLOTTED AREAS CHECKED	BY	DATE
	NOTE BOOK		
	TEMPLATE		
	AREAS CHECKED		

MODEL: PRAMPAD_05_80+00.00 (Sheet)
 FILE NAME: p:\work\2023\108000\Eng\Drawings\System_Exchange\Ramps_BD_Bowman\Cross_Sections\024813-Cross-Sections-Final-RampAD.dgn



STA 80+00.00

Bowman
 18 South LaSalle, Suite 2110
 Chicago, IL 60603
 312-614-0200
 www.bowman.com

USER NAME	= vvesco	DESIGNED	- JWM	REVISED	-
PLOT SCALE	= 0.16666633 1/ in.	DRAWN	- JWM	REVISED	-
PLOT DATE	= 3/30/2023	CHECKED	- EJG	REVISED	-
		DATE	- 03/31/2023	REVISED	-

STATE OF ILLINOIS
 DEPARTMENT OF TRANSPORTATION

**CROSS SECTIONS
 RAMP AD FINAL**

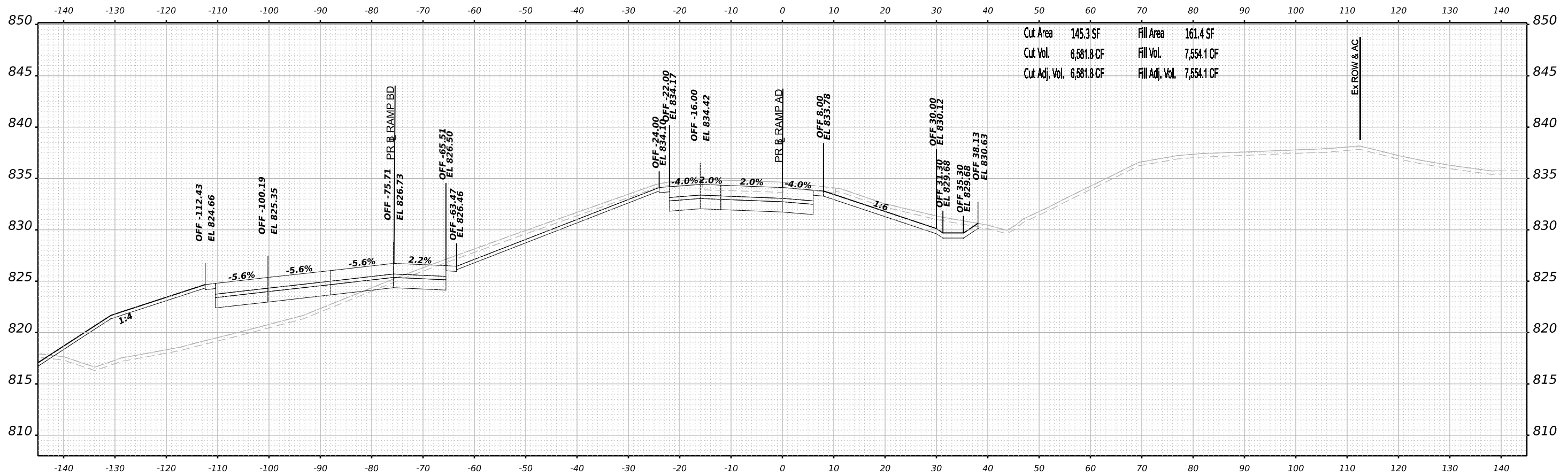
SCALE: N/A SHEET 1 OF 8 SHEETS STA. 80+00.00 TO STA. 80+00.00

F.A.I. RTE.	SECTION	COUNTY	TOTAL SHEETS	SHEET NO.
39	(201-3)K	WINNEBAGO	2192	1760
CONTRACT NO. 64B13				
ILLINOIS FED. AID PROJECT				

FINAL SURVEY NO.	SURVEYED	BY	DATE
	NOTE BOOK		
	AREAS CHECKED		
	PLOTTED		
	TEMPLATE		
	AREAS CHECKED		

ORIGINAL SURVEY NO.	SURVEYED	BY	DATE
	NOTE BOOK		
	AREAS CHECKED		
	PLOTTED		
	TEMPLATE		
	AREAS CHECKED		

MODEL: PRAMPAD_05_80+50.00 [Sheet]
 FILE NAME: j:\bentech\new\benetech\4\Documents\10209108000\Eng\Docs\Design\System_Interchange\Ramps_BD_Db\Bowman\Cross_Sections\024813-Cross\Sta\80+50.00-Prampad.dgn



STA 80+50.00



USER NAME = vvesco	DESIGNED - JWM	REVISED -
PLOT SCALE = 0.16666633 1/ in.	DRAWN - JWM	REVISED -
PLOT DATE = 3/30/2023	CHECKED - E.JG	REVISED -
	DATE - 03/31/2023	REVISED -

STATE OF ILLINOIS
DEPARTMENT OF TRANSPORTATION

CROSS SECTIONS
RAMP AD FINAL

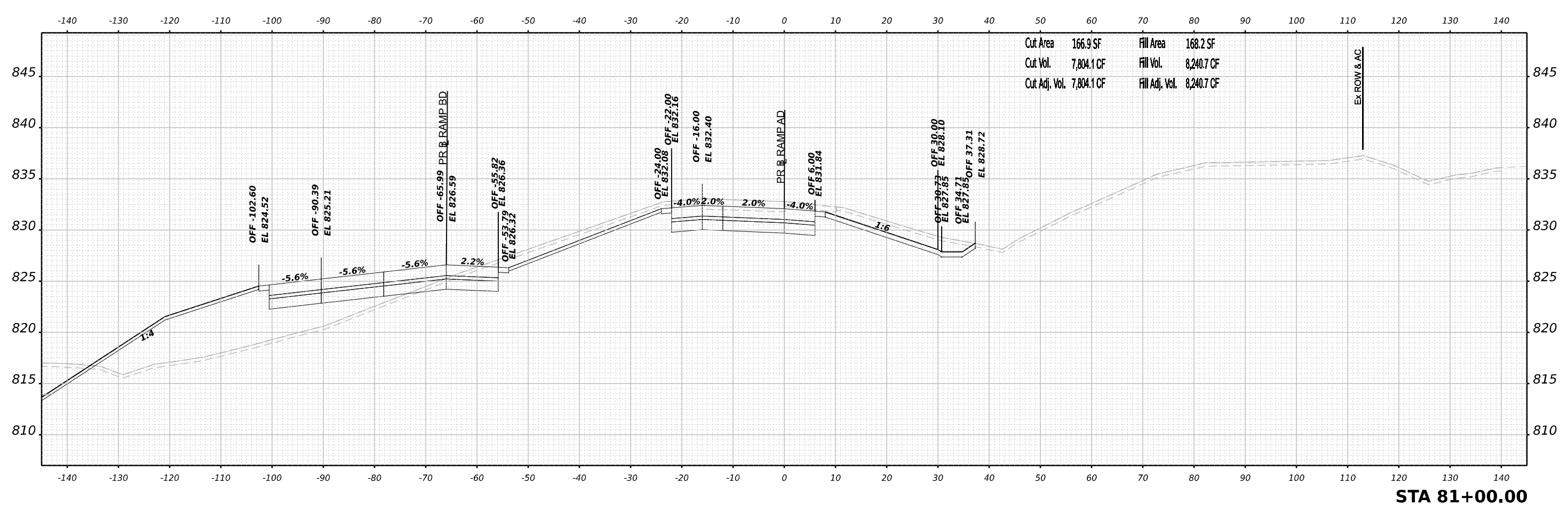
SCALE: N/A SHEET 2 OF 8 SHEETS STA. 80+50.00 TO STA. 80+50.00

F.A.I. RTE.	SECTION	COUNTY	TOTAL SHEETS	SHEET NO.
39	(201-3)K	WINNEBAGO	2192	1761
CONTRACT NO. 64B13				
ILLINOIS FED. AID PROJECT				

FINAL SURVEY NO.	SURVEYED	BY	DATE
	PLOTTED		
	TEMPLATE		
	AREAS		
	AREAS CHECKED		

ORIGINAL SURVEY NO.	SURVEYED	BY	DATE
	PLOTTED		
	TEMPLATE		
	AREAS		
	AREAS CHECKED		

MODEL: PRAMPAD_05_81+00.00 [Sheet]
 FILE NAME: p:\bentech\new\benby.com\benesect\4\Documents\1080910800\Eng\Draw\Design\System\InterchangeRamps\B0_D0_Bowman\Cross_Sections\0244813-Cross-Sections\05-Final-RampAD.dgn



Cut Area	166.9 SF	Fill Area	168.2 SF
Cut Vol.	7,804.1 CF	Fill Vol.	8,240.7 CF
Cut Adj. Vol.	7,804.1 CF	Fill Adj. Vol.	8,240.7 CF

STA 81+00.00



USER NAME	= vvesco	DESIGNED	- JWM	REVISED	-
		DRAWN	- JWM	REVISED	-
PLOT SCALE	= 0.16666633 1/ in.	CHECKED	- EJG	REVISED	-
PLOT DATE	= 3/30/2023	DATE	- 03/31/2023	REVISED	-

STATE OF ILLINOIS
DEPARTMENT OF TRANSPORTATION

**CROSS SECTIONS
RAMP AD FINAL**

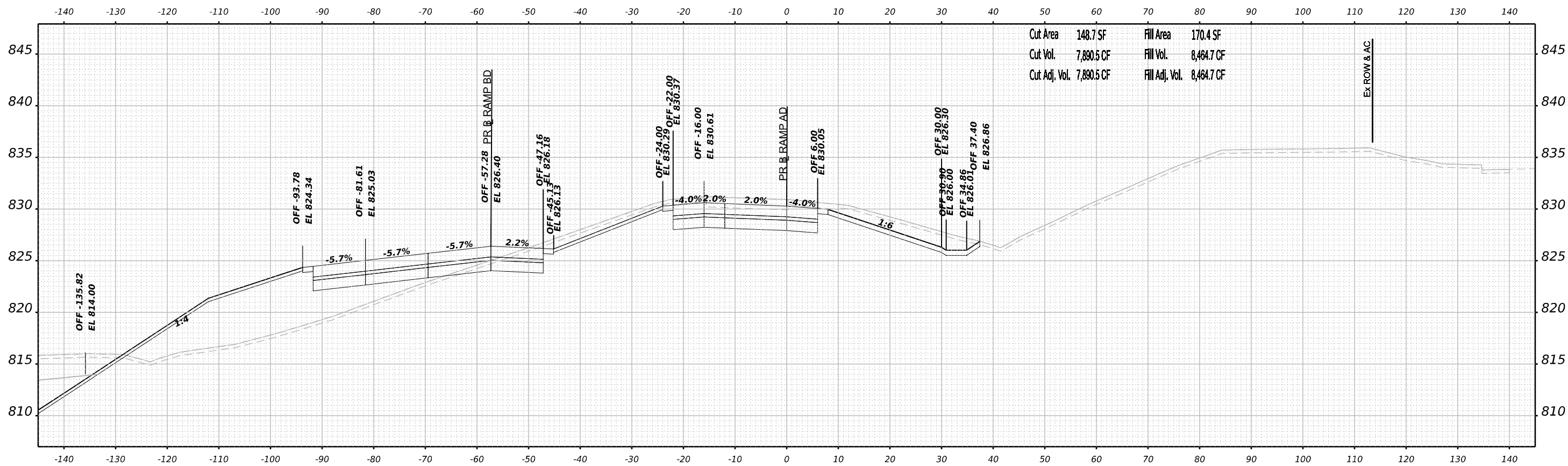
SCALE: N/A SHEET 3 OF 8 SHEETS STA. 81+00.00 TO STA. 81+00.00

F.A.I. RTE.	SECTION	COUNTY	TOTAL SHEETS	SHEET NO.
39	(201-3)K	WINNEBAGO	2192	1762
CONTRACT NO. 64B13				
ILLINOIS FED. AID PROJECT				

FINAL SURVEY NO.	SURVEYED	BY	DATE
NOTE BOOK	PLOTTED		
	TEMPLATE		
	AREAS		
	CHECKED		

ORIGINAL SURVEY NO.	SURVEYED	BY	DATE
NOTE BOOK	PLOTTED		
	TEMPLATE		
	AREAS		
	CHECKED		

MODEL: PRAMPAD_05_81+50.00 [Sheet]
 FILE NAME: p:\bentech\new\benetech\4\Documents\1080910800\Eng\Docs\Design\System\Interchange\Ramps\BD_Dir\Bowman\Cross_Sections\02464913-Cross_Sys\h\05-Final-RampAD.dgn



STA 81+50.00



USER NAME = vvesco	DESIGNED - JWM	REVISED -
PLOT SCALE = 0.16666633 1/ in.	DRAWN - JWM	REVISED -
PLOT DATE = 3/30/2023	CHECKED - EJG	REVISED -
	DATE - 03/31/2023	REVISED -

STATE OF ILLINOIS
DEPARTMENT OF TRANSPORTATION

**CROSS SECTIONS
RAMP AD FINAL**

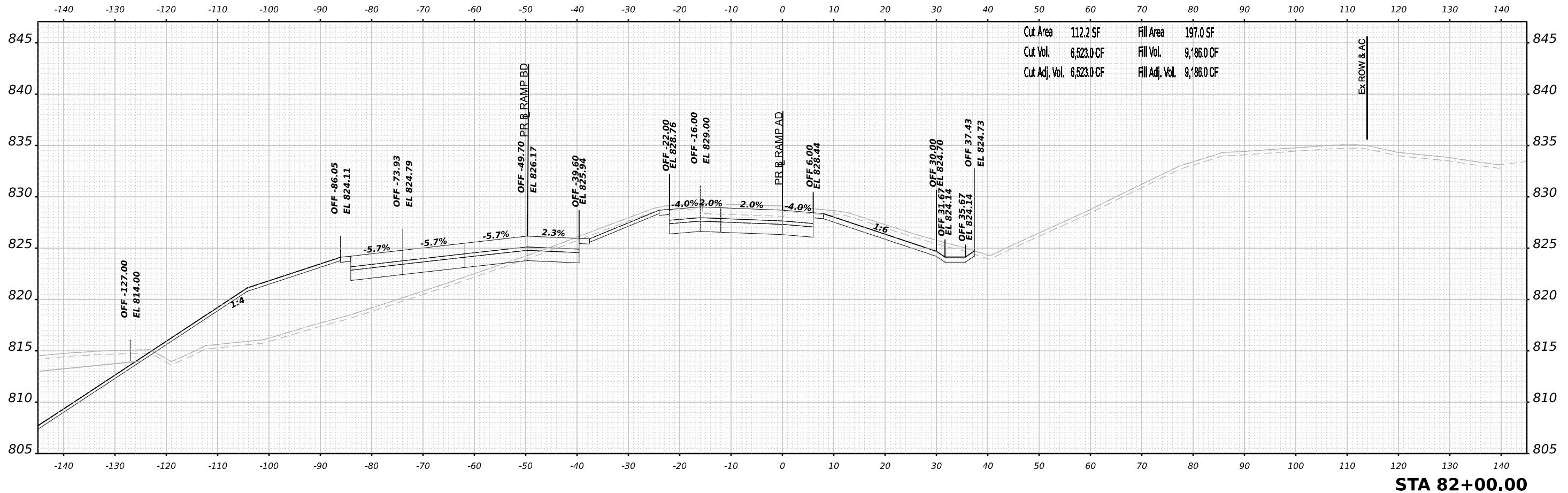
SCALE: N/A SHEET 4 OF 8 SHEETS STA. 81+50.00 TO STA. 81+50.00

F.A.I. RTE.	SECTION	COUNTY	TOTAL SHEETS	SHEET NO.
39	(201-3)K	WINNEBAGO	2192	1763
CONTRACT NO. 64B13				
ILLINOIS FED. AID PROJECT				

FINAL SURVEY NO.	SURVEYED	BY	DATE
	PLOTTED		
	TEMPLATE		
	AREAS		
	AREAS CHECKED		

ORIGINAL SURVEY NO.	SURVEYED	BY	DATE
	PLOTTED		
	TEMPLATE		
	AREAS		
	AREAS CHECKED		

MODEL: PRAMPAD_05_82+00.00 [Sheet]
 FILE NAME: p:\bentech\new\autob\com\autob\4\Documents\1080910800\Eng\Drawings\System_Exchange\Ramps_BD_Da [Bowman]\Cross_Sections\024613-Cross-Sections\024613-Cross-Sections\Prampad.dgn



USER NAME	= vvesco	DESIGNED	- JWM	REVISED	-
PLOT SCALE	= 0.16666633 1/ in.	DRAWN	- JWM	REVISED	-
PLOT DATE	= 3/30/2023	CHECKED	- EJG	REVISED	-
		DATE	- 03/31/2023	REVISED	-

STATE OF ILLINOIS
 DEPARTMENT OF TRANSPORTATION

CROSS SECTIONS
 RAMP AD FINAL

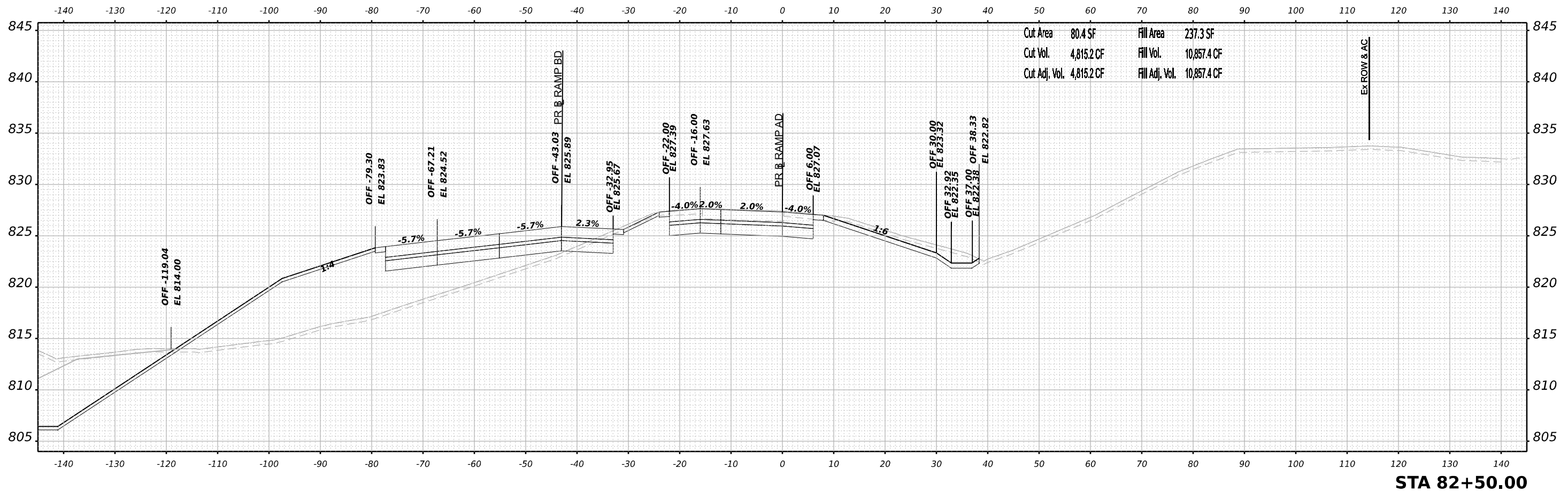
SCALE: N/A SHEET 5 OF 8 SHEETS STA. 82+00.00 TO STA. 82+00.00

F.A.I. RTE.	SECTION	COUNTY	TOTAL SHEETS	SHEET NO.
39	(201-3)K	WINNEBAGO	2192	1764
CONTRACT NO. 64B13				
ILLINOIS FED. AID PROJECT				

FINAL SURVEY NO.	SURVEYED	BY	DATE
	PLOTTED		
	TEMPLATE		
	AREAS		
	CHECKED		

ORIGINAL SURVEY NO.	SURVEYED	BY	DATE
	PLOTTED		
	TEMPLATE		
	AREAS		
	CHECKED		

MODEL: PRAMPAD_05_82+50.00 [Sheet]
 FILE NAME: p:\bentech\new\benetech\4\Documents\1080910800\Eng\Drawings\System_Interchange\Ramps_BD_Dr\Bowman\Cross_Sections\0264813-Cross-Sections-Final-RampAD.dgn



Cut Area 80.4 SF Fill Area 237.3 SF
 Cut Vol. 4,815.2 CF Fill Vol. 10,857.4 CF
 Cut Adj. Vol. 4,815.2 CF Fill Adj. Vol. 10,857.4 CF

STA 82+50.00



USER NAME = vvesco	DESIGNED - JWM	REVISED -
PLOT SCALE = 0.16666633 1/ in.	DRAWN - JWM	REVISED -
PLOT DATE = 3/30/2023	CHECKED - E.JG	REVISED -
	DATE - 03/31/2023	REVISED -

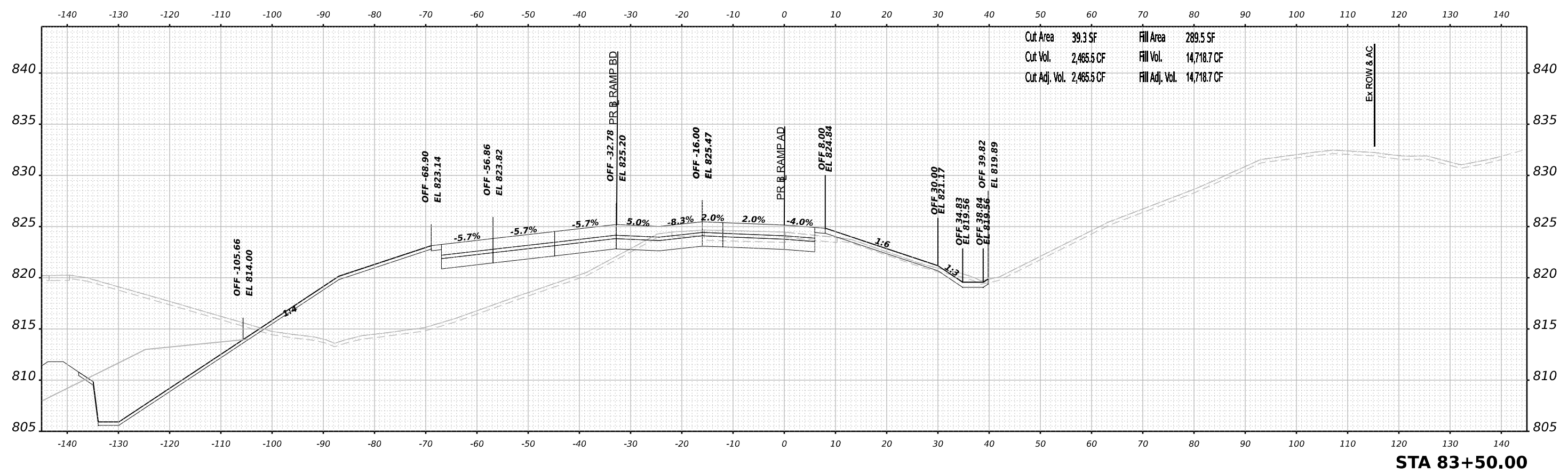
STATE OF ILLINOIS
 DEPARTMENT OF TRANSPORTATION

**CROSS SECTIONS
 RAMP AD FINAL**

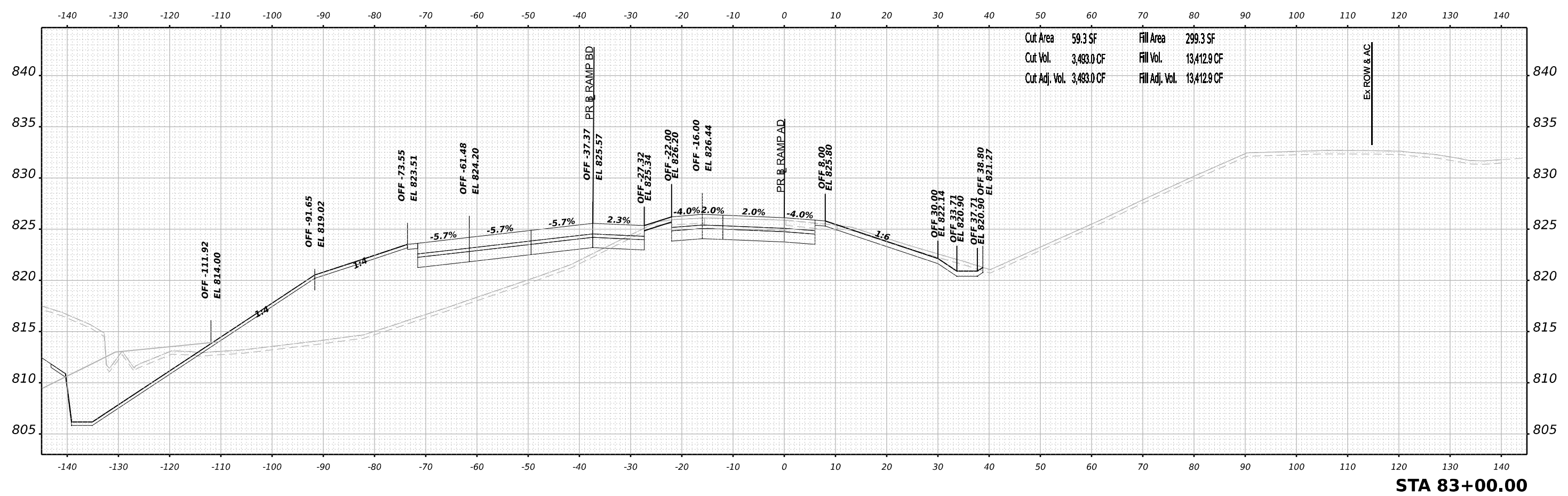
SCALE: N/A SHEET 6 OF 8 SHEETS STA. 82+50.00 TO STA. 82+50.00

F.A.I. RTE.	SECTION	COUNTY	TOTAL SHEETS	SHEET NO.
39	(201-3)K	WINNEBAGO	2192	1765
CONTRACT NO. 64B13				
ILLINOIS FED. AID PROJECT				

FINAL SURVEY	SURVEYED	BY	DATE
NOTE BOOK	PLOTTED		
AREAS CHECKED	TEMPLATE		
NO.	AREAS		



ORIGINAL SURVEY	SURVEYED	BY	DATE
NOTE BOOK	PLOTTED		
AREAS CHECKED	TEMPLATE		
NO.	AREAS		



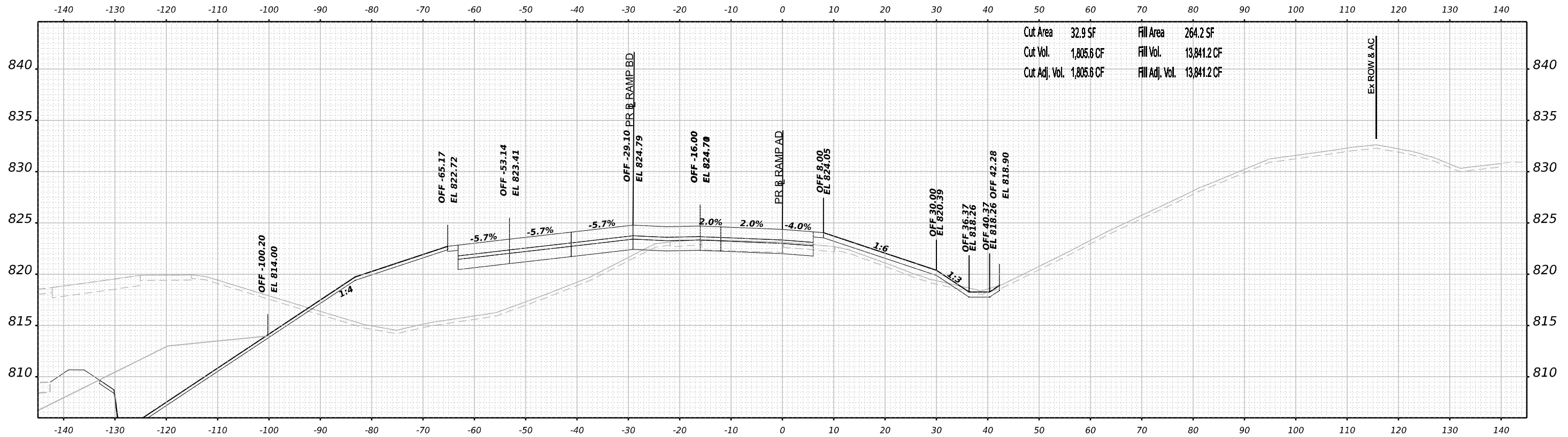
MODEL: PRAMPAD_05_83+00.00 [Sheet]
 FILE NAME: p:\bentech\new\benetech\4\Documents\1020910800\Eng\Docs\Design\System_InterchangeRamps_BD_Dr\Bowman\Cross_Sections\024813-Cross-Sections-Final-RampAD.dgn

	USER NAME = vvesco	DESIGNED - JWM	REVISED -	STATE OF ILLINOIS DEPARTMENT OF TRANSPORTATION	CROSS SECTIONS RAMP AD FINAL	F.A.I. RTE. 39	SECTION (201-3)K	COUNTY WINNEBAGO	TOTAL SHEETS 2192	SHEET NO. 1766			
	PLOT SCALE = 0.16666633 1/ in.	CHECKED - EJG	REVISED -			SCALE: N/A	SHEET 7 OF 8 SHEETS	STA. 83+00.00	TO STA. 83+50.00	CONTRACT NO. 64B13			
	PLOT DATE = 3/30/2023	DATE - 03/31/2023	REVISED -			ILLINOIS FED. AID PROJECT							

FINAL SURVEY NO.	SURVEYED PLOTTED AREAS CHECKED	BY	DATE
	NOTE BOOK		
	TEMPLATE		
	AREAS CHECKED		

ORIGINAL SURVEY NO.	SURVEYED PLOTTED AREAS CHECKED	BY	DATE
	NOTE BOOK		
	TEMPLATE		
	AREAS CHECKED		

MODEL: PRAMPAD_05_84+00.00 [Sheet]
 FILE NAME: p:\bentech\new\entby.com\entech\4\Documents\1090910800\Eng\Draw\System\Interchange\Ramps\RD_Dr\Bowman\Cross Sections\024613-Cross-Sections\Final-RampAD.dgn



STA 84+00.00



USER NAME = vvesco	DESIGNED - JWM	REVISED -
PLOT SCALE = 0.16666633 1/ in.	DRAWN - JWM	REVISED -
PLOT DATE = 3/30/2023	CHECKED - EJG	REVISED -
	DATE - 03/31/2023	REVISED -

STATE OF ILLINOIS
 DEPARTMENT OF TRANSPORTATION

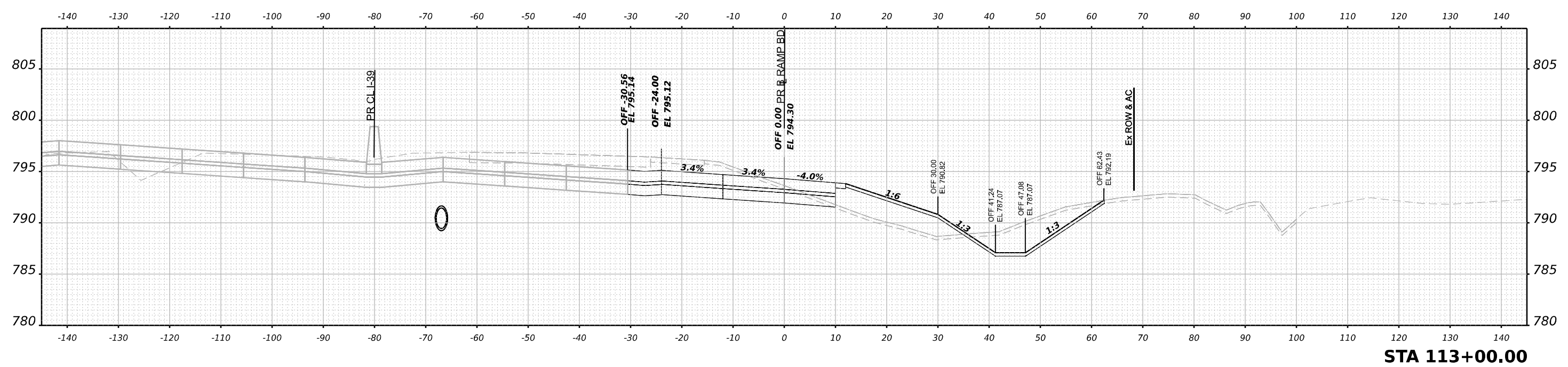
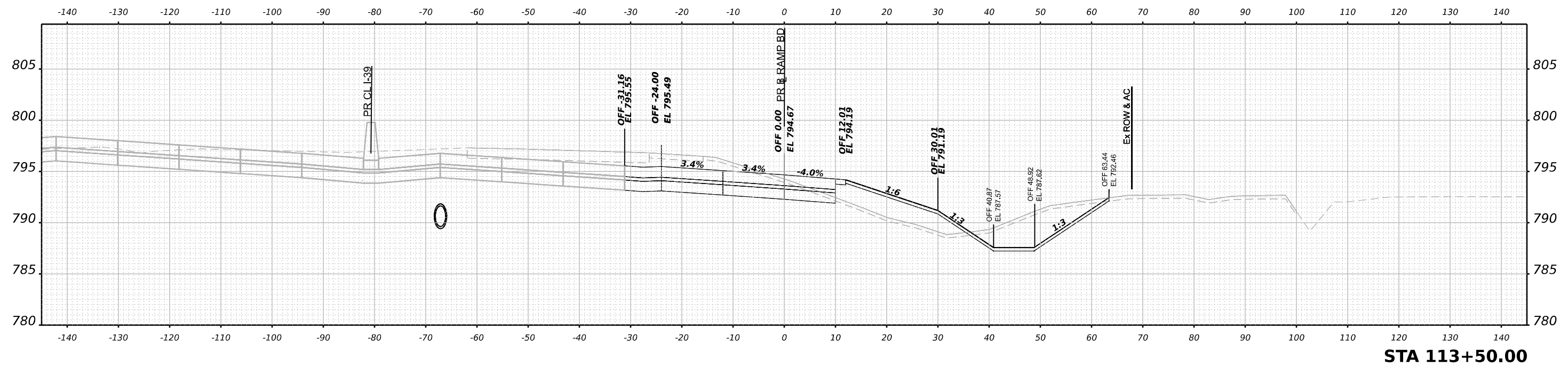
**CROSS SECTIONS
 RAMP AD FINAL**

SCALE: N/A SHEET 8 OF 8 SHEETS STA. 84+00.00 TO STA. 84+00.00

F.A.I. RTE.	SECTION	COUNTY	TOTAL SHEETS	SHEET NO.
39	(201-3)K	WINNEBAGO	2192	1767
CONTRACT NO. 64B13				
ILLINOIS FED. AID PROJECT				

FINAL SURVEY	SURVEYED	BY	DATE
NOTE BOOK	PLOTTED		
NO.	TEMPLATE		
	AREAS		
	CHECKED		

MODEL: PR_rampbd_15-113-00.00 (Sheet)
 FILE NAME: p:\bentech\work\15-113-00.00\Eng\Drawings\System\InterchangeRamps_BD_Dr\Bowman\Cross_Sections\2164813-Cross-Sections-Pr-Ramp-BD01.dgn



USER NAME	= vvesco	DESIGNED	- JWM	REVISED	-
PLOT SCALE	= 0.16666633 1/ in.	DRAWN	- JWM	REVISED	-
PLOT DATE	= 3/30/2023	CHECKED	- EJG	REVISED	-
		DATE	- 03/31/2023	REVISED	-

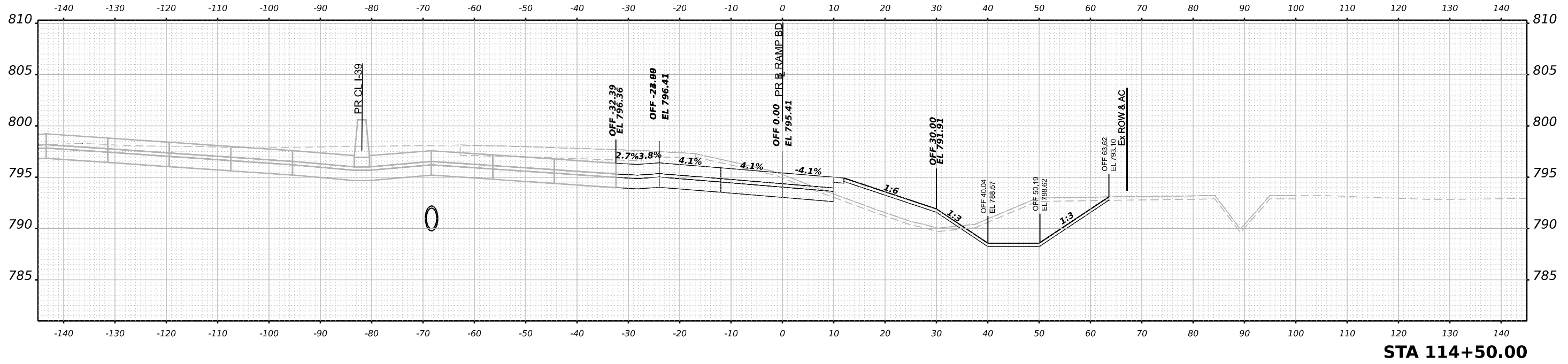
STATE OF ILLINOIS
DEPARTMENT OF TRANSPORTATION

CROSS SECTIONS
RAMP BD FINAL

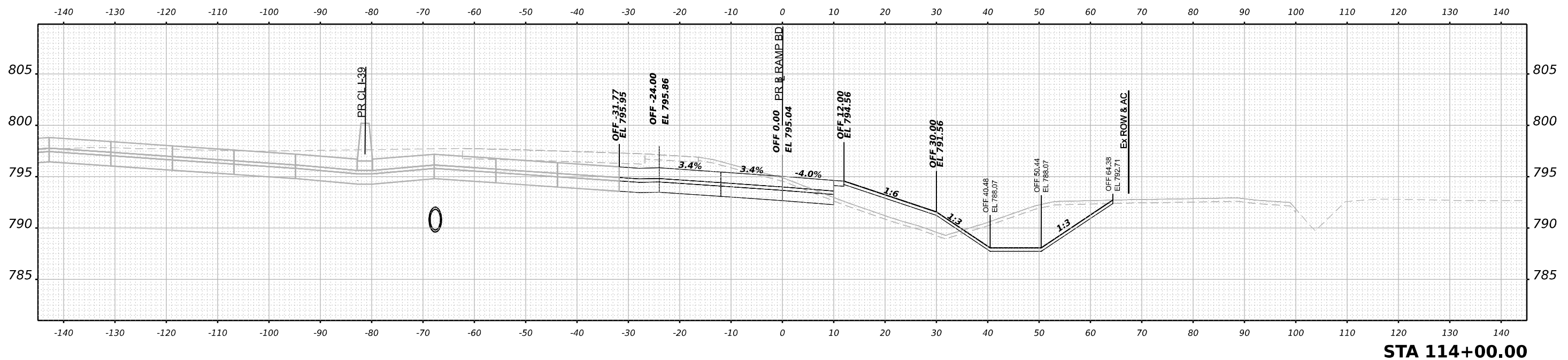
SCALE: N/A SHEET 1 OF 165 SHEETS STA. 113+00.00 TO STA. 113+50.00

F.A.I. RTE.	SECTION	COUNTY	TOTAL SHEETS	SHEET NO.
39	(201-3)K	WINNEBAGO	2192	1768
			CONTRACT NO. 64B13	
		ILLINOIS	FED. AID PROJECT	

FINAL SURVEY	SURVEYED	BY	DATE
NOTE BOOK	PLOTTED		
NO.	TEMPLATE		
	AREAS		
	CHECKED		



ORIGINAL SURVEY	SURVEYED	BY	DATE
NOTE BOOK	PLOTTED		
NO.	TEMPLATE		
	AREAS		
	CHECKED		



MODEL: PR_ramp60_5 - 114+00.00 (Sheet)

FILE NAME: p:\projects\new\benly.com\benly.com\benly.com\4\Documents\1090910800\Eng\Drawings\System\InterchangeRamps\RD_Dr\Bowman\Cross_Sections\2144913-Cross_Section\114+00.00.dgn



USER NAME	= vvesco
PLOT SCALE	= 0.16666633 1/ in.
PLOT DATE	= 3/30/2023

DESIGNED	- JWM
DRAWN	- JWM
CHECKED	- EJG
DATE	- 03/31/2023

REVISED	-
REVISED	-
REVISED	-
REVISED	-

STATE OF ILLINOIS
DEPARTMENT OF TRANSPORTATION

CROSS SECTIONS
RAMP BD FINAL

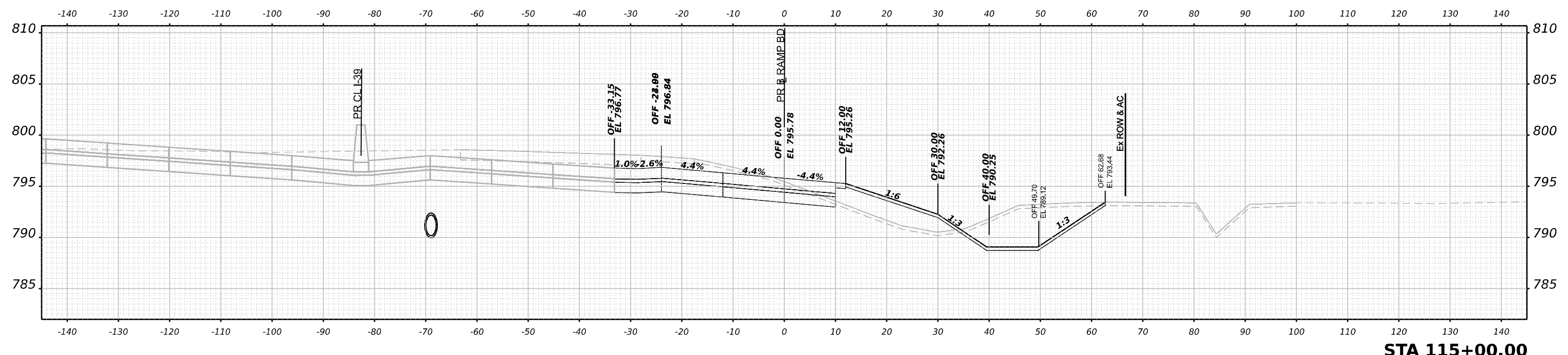
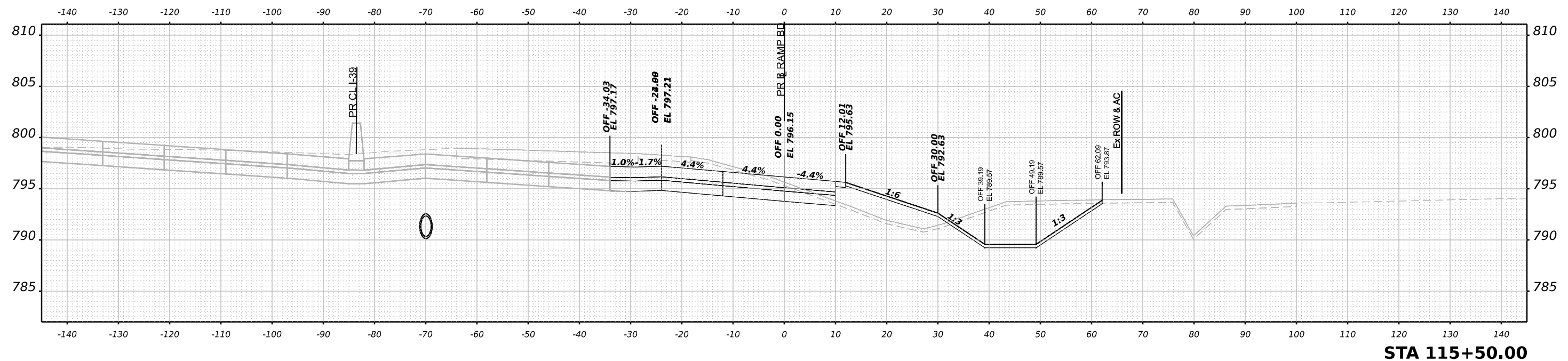
SCALE: N/A SHEET 2 OF 165 SHEETS STA. 114+00.00 TO STA. 114+50.00

F.A.I. RTE.	SECTION	COUNTY	TOTAL SHEETS	SHEET NO.
39	(201-3)K	WINNEBAGO	2192	1769
CONTRACT NO. 64B13				
ILLINOIS FED. AID PROJECT				

FINAL SURVEY NO.	SURVEYED BY	DATE

ORIGINAL SURVEY NO.	SURVEYED BY	DATE

MODEL: PR_RampBD_XS-115-00.00 (Sheet)
 FILE NAME: p:\projects\bowman\10909108000\Eng_Docs\Design\System_InterchangeRamps_BD_Dr_Bowman\Cross_Sections\20240313-Cross_Sys\h\XS-Final-Ramp-BD001.dgn



USER NAME = vvesco	DESIGNED - JWM	REVISED -
PLOT SCALE = 0.16666633 1/ in.	DRAWN - JWM	REVISED -
PLOT DATE = 3/30/2023	CHECKED - EJG	REVISED -
	DATE - 03/31/2023	REVISED -

STATE OF ILLINOIS
DEPARTMENT OF TRANSPORTATION

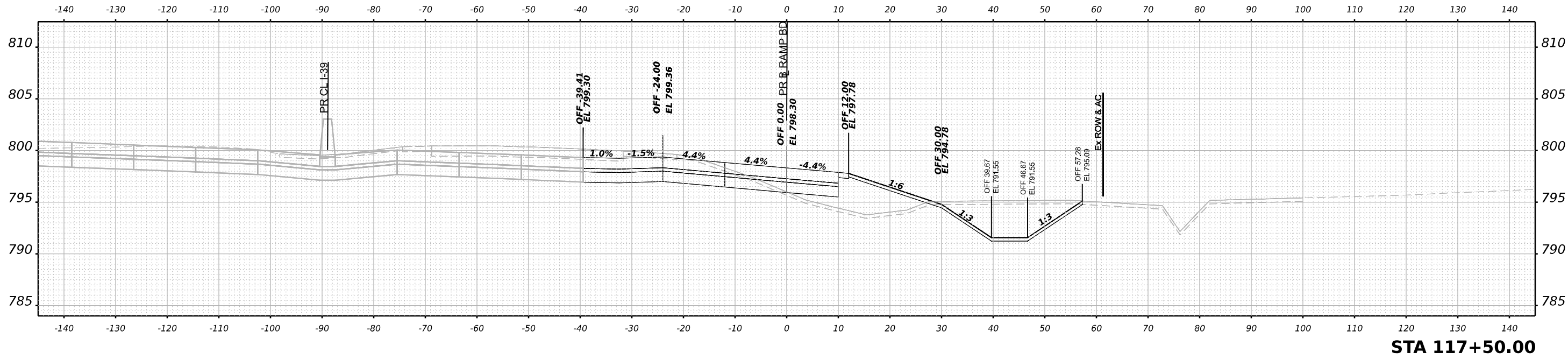
CROSS SECTIONS
RAMP BD FINAL

SCALE: N/A SHEET 3 OF 165 SHEETS STA. 115+00.00 TO STA. 115+50.00

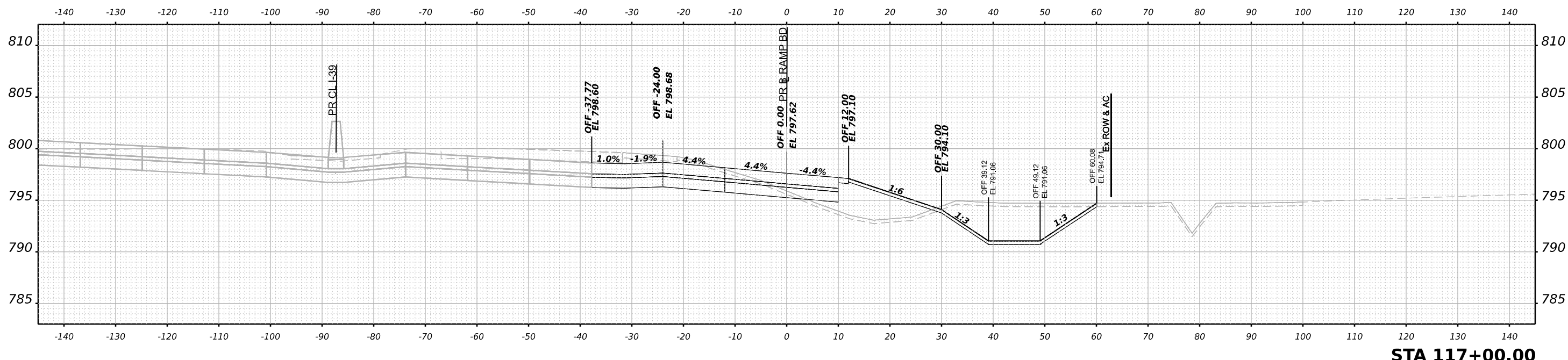
F.A.I. RTE.	SECTION	COUNTY	TOTAL SHEETS	SHEET NO.
39	(201-3)K	WINNEBAGO	2192	1770
CONTRACT NO. 64B13				

ILLINOIS FED. AID PROJECT

FINAL SURVEY	SURVEYED	BY	DATE
NOTE BOOK	PLOTTED		
NO.	TEMPLATE		
	AREAS		
	CHECKED		



ORIGINAL SURVEY	SURVEYED	BY	DATE
NOTE BOOK	PLOTTED		
NO.	TEMPLATE		
	AREAS		
	CHECKED		



MODEL: P:\ramp60_15-117+00.00 (Sheet)
 FILE NAME: p:\ramp60_15-117+00.00 (Sheet)\Cross Sections\2164813-Cross-Sections\15-117+00.00-Intch-Ramp-BD.dwg



USER NAME	= vvesco
PLOT SCALE	= 0.16666633 1/ in.
PLOT DATE	= 3/30/2023

DESIGNED	- JWM
DRAWN	- JWM
CHECKED	- EJG
DATE	- 03/31/2023

REVISED	-
REVISED	-
REVISED	-
REVISED	-

STATE OF ILLINOIS
 DEPARTMENT OF TRANSPORTATION

CROSS SECTIONS
 RAMP BD FINAL

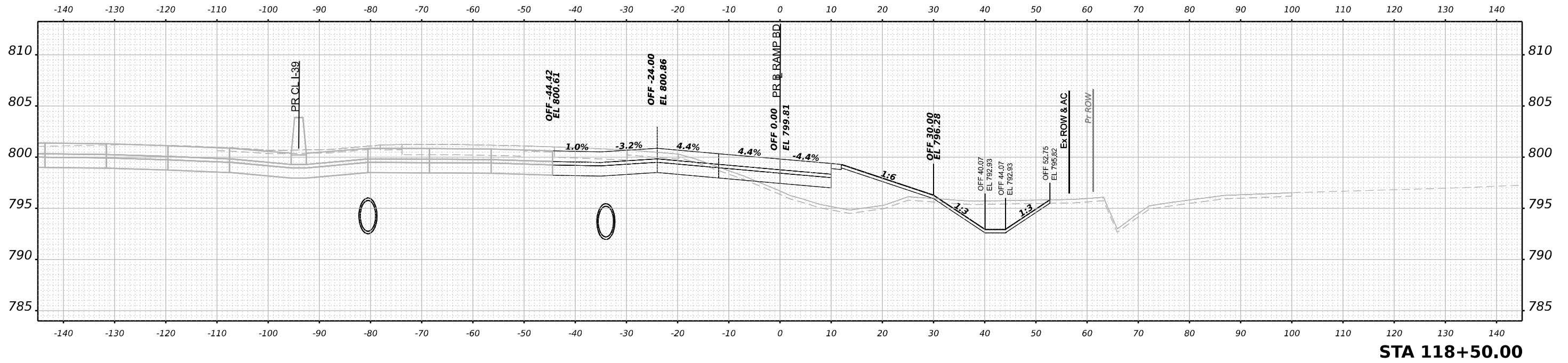
SCALE: N/A SHEET 5 OF 165 SHEETS STA. 117+00.00 TO STA. 117+50.00

F.A.I. RTE.	SECTION	COUNTY	TOTAL SHEETS	SHEET NO.
39	(201-3)K	WINNEBAGO	2192	1772
CONTRACT NO. 64B13				
ILLINOIS FED. AID PROJECT				

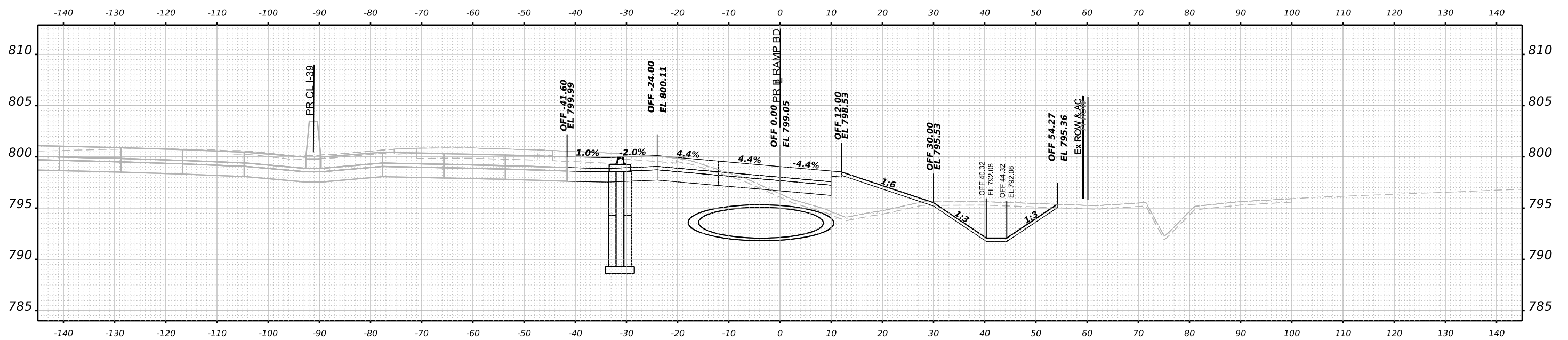
FINAL SURVEY NO.	SURVEYED	DATE
NOTE BOOK	PLOTTED	
AREAS CHECKED	TEMPLATE	
	AREAS	
	CHECKED	

ORIGINAL SURVEY NO.	SURVEYED	DATE
NOTE BOOK	PLOTTED	
AREAS CHECKED	TEMPLATE	
	AREAS	
	CHECKED	

MODEL: PR_rampbd_118-118+00.00 (Sheet)
 FILE NAME: p:\projects\new\benetech\4\Documents\10209108000\Eng\Docs\Design\System_Exchange\Ramp_BD_Dr_Bowman\Cross_Sections\2141813-Cross-Sections-PR-Ramp-BD01.dgn



STA 118+50.00



STA 118+00.00



USER NAME	= vvesco
PLOT SCALE	= 0.16666633 1/ in.
PLOT DATE	= 3/30/2023

DESIGNED	- JWM
DRAWN	- JWM
CHECKED	- E.JG
DATE	- 03/31/2023

REVISED	-
REVISED	-
REVISED	-
REVISED	-

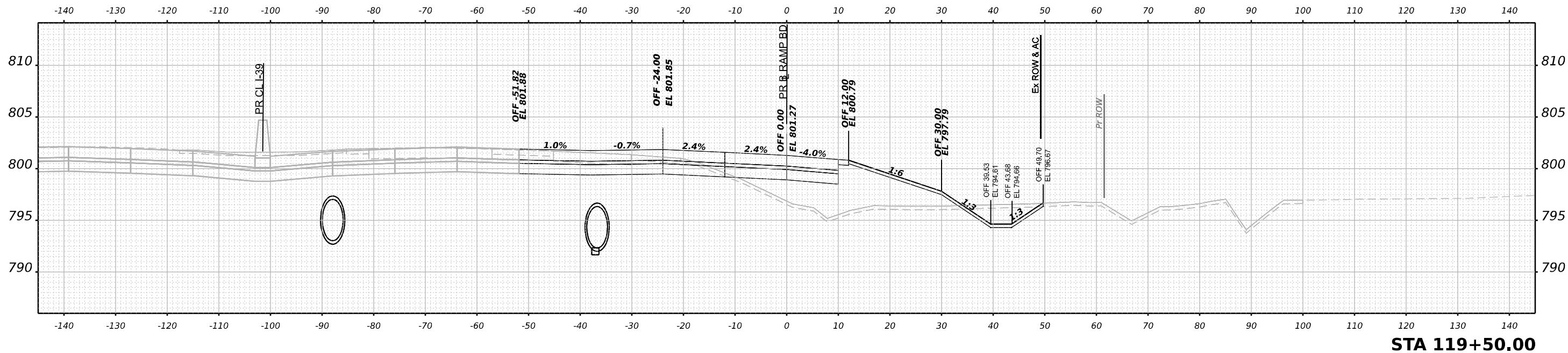
STATE OF ILLINOIS
DEPARTMENT OF TRANSPORTATION

CROSS SECTIONS
RAMP BD FINAL

SCALE: N/A SHEET 6 OF 165 SHEETS STA. 118+00.00 TO STA. 118+50.00

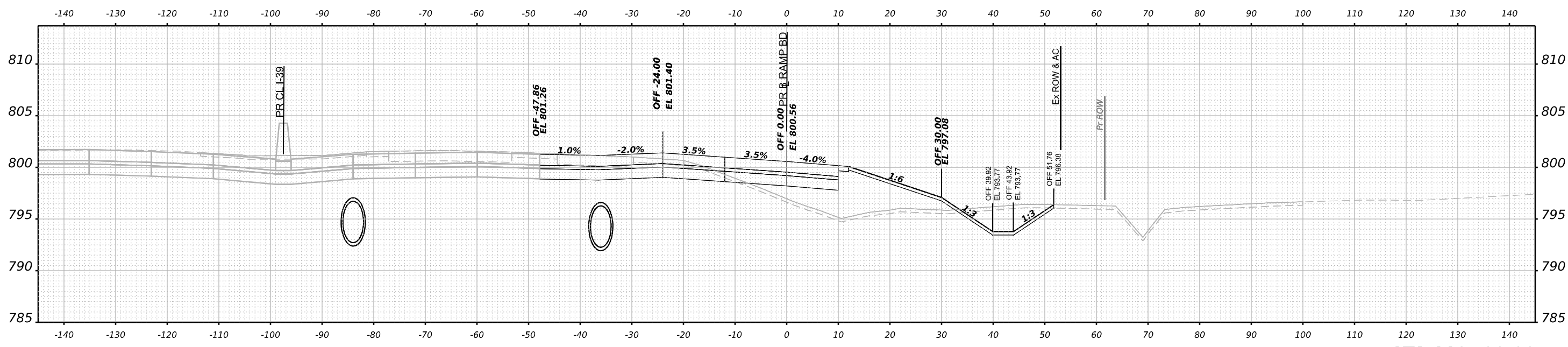
F.A.I. RTE.	SECTION	COUNTY	TOTAL SHEETS	SHEET NO.
39	(201-3)K	WINNEBAGO	2192	1773
CONTRACT NO. 64B13				
ILLINOIS FED. AID PROJECT				

FINAL SURVEY NO.	SURVEYED	BY	DATE
NOTE BOOK	PLOTTED		
AREAS CHECKED	TEMPLATE		
	AREAS		
	CHECKED		



STA 119+50.00

ORIGINAL SURVEY NO.	SURVEYED	BY	DATE
NOTE BOOK	PLOTTED		
AREAS CHECKED	TEMPLATE		
	AREAS		
	CHECKED		



STA 119+00.00

MODEL: PR_rampBD_119+00.00 (Sheet)
 FILE NAME: p:\projects\119+00.00\Eng_Docs\Design\System_InterchangeRamps_BD_Dr_Bowman\Cross_Sections\2144813-Cross-Sections-Final-Ramp-BD01.dgn



USER NAME	= vvesco
PLOT SCALE	= 0.16666633 1/ in.
PLOT DATE	= 3/30/2023

DESIGNED	- JWM
DRAWN	- JWM
CHECKED	- EJG
DATE	- 03/31/2023

REVISED	-
REVISED	-
REVISED	-
REVISED	-

STATE OF ILLINOIS
 DEPARTMENT OF TRANSPORTATION

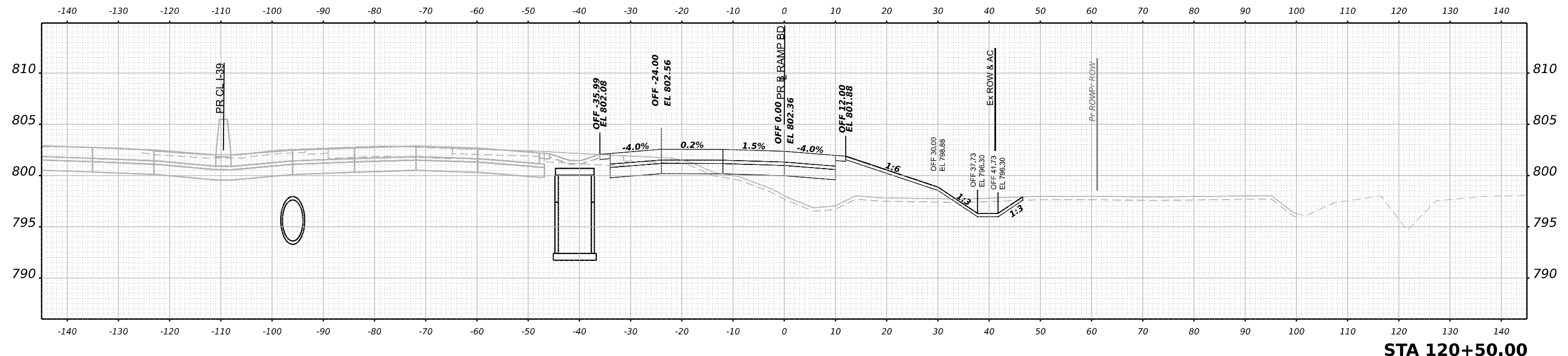
CROSS SECTIONS	
RAMP BD FINAL	
SCALE: N/A	SHEET 7 OF 165 SHEETS
STA. 119+00.00 TO STA. 119+50.00	

F.A.I. RTE.	SECTION	COUNTY	TOTAL SHEETS	SHEET NO.
39	(201-3)K	WINNEBAGO	2192	1774
CONTRACT NO. 64B13				
ILLINOIS FED. AID PROJECT				

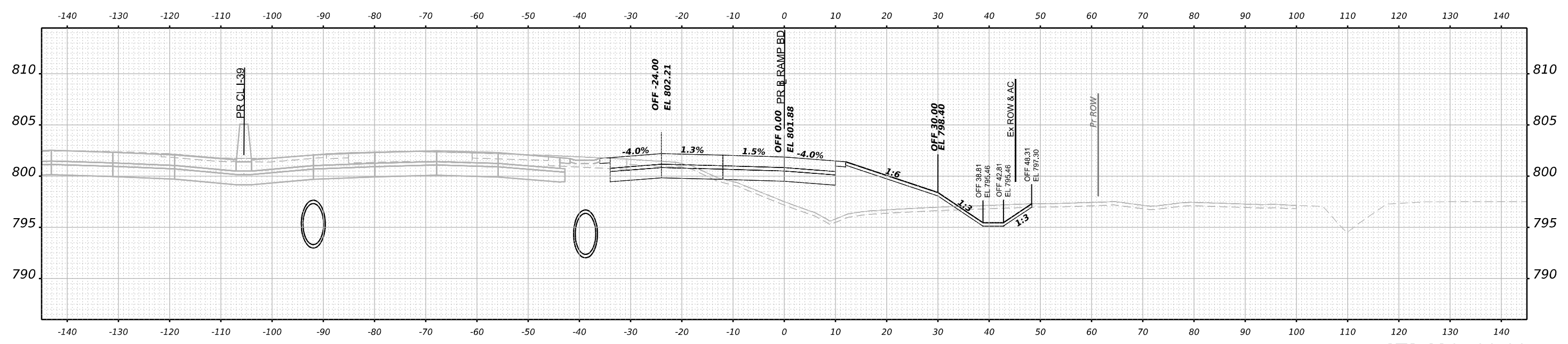
FINAL SURVEY NO.	SURVEYED	BY	DATE
NOTE BOOK	PLOTTED		
AREAS CHECKED	TEMPLATE		
	AREAS		

ORIGINAL SURVEY NO.	SURVEYED	BY	DATE
NOTE BOOK	PLOTTED		
AREAS CHECKED	TEMPLATE		
	AREAS		

MODEL: PR_RampB05_120+00.00 (Sheet)
 FILE NAME: p:\projects\new\entire\com\entire\4\Documents\102009108000\Eng\Drawings\System\InterchangeRamps\B05\B05\Bowman\Cross Sections\20240313-Cross-Sections-PR-Ramp-B05.dgn



STA 120+50.00



STA 120+00.00



USER NAME	= vvesco
PLOT SCALE	= 0.16666633 1/ in.
PLOT DATE	= 3/30/2023

DESIGNED	- JWM
DRAWN	- JWM
CHECKED	- E.JG
DATE	- 03/31/2023

REVISED	-
REVISED	-
REVISED	-
REVISED	-

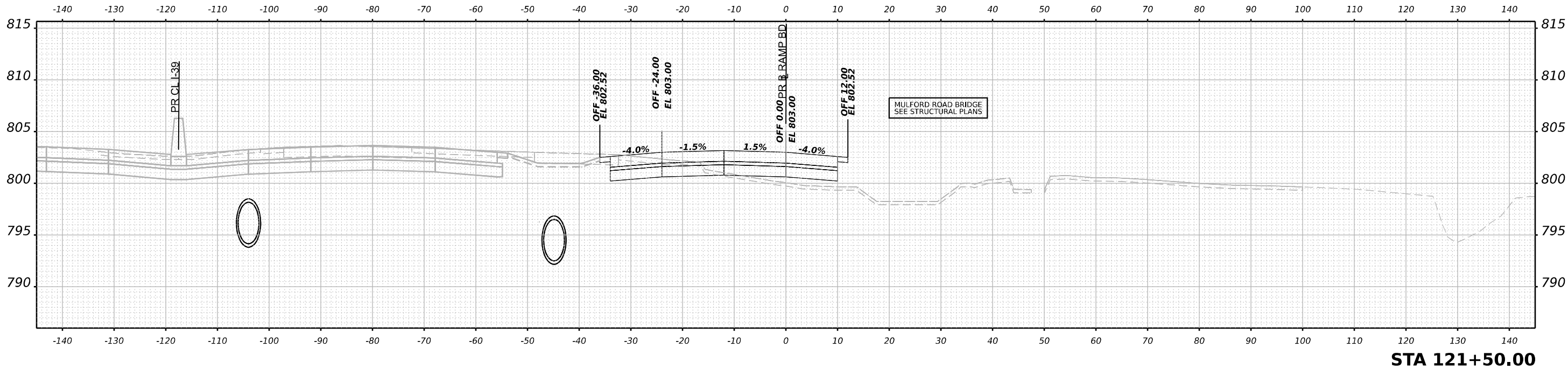
STATE OF ILLINOIS
 DEPARTMENT OF TRANSPORTATION

**CROSS SECTIONS
 RAMP BD FINAL**

SCALE: N/A SHEET 8 OF 165 SHEETS STA. 120+00.00 TO STA. 120+50.00

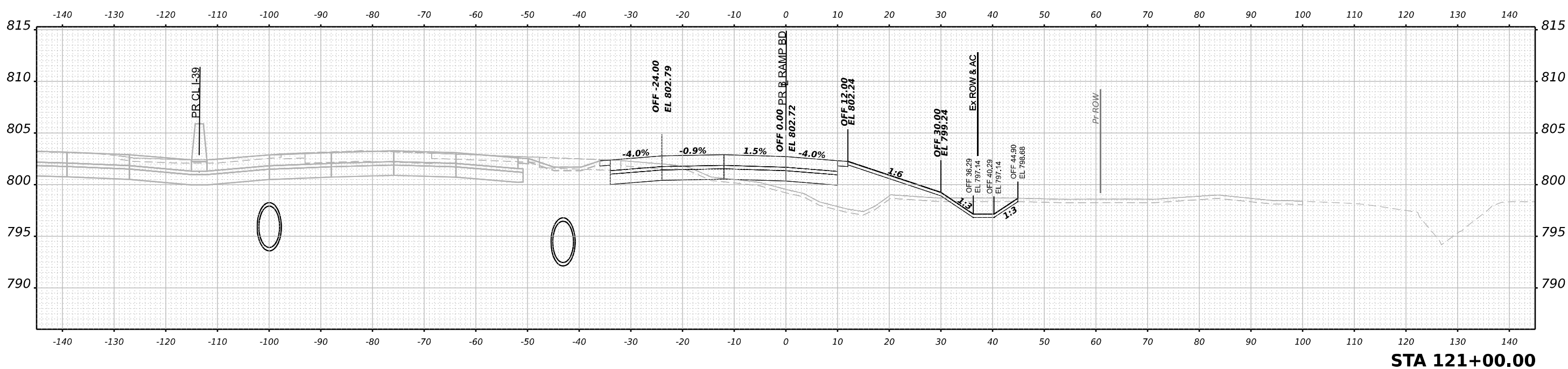
F.A.I. RTE.	SECTION	COUNTY	TOTAL SHEETS	SHEET NO.
39	(201-3)K	WINNEBAGO	2192	1775
CONTRACT NO. 64B13				
ILLINOIS FED. AID PROJECT				

FINAL SURVEY	SURVEYED	BY	DATE
NOTE BOOK	PLOTTED		
NO.	TEMPLATE		
	AREAS		
	CHECKED		



STA 121+50.00

ORIGINAL SURVEY	SURVEYED	BY	DATE
NOTE BOOK	PLOTTED		
NO.	TEMPLATE		
	AREAS		
	CHECKED		



STA 121+00.00

MODEL: PR_rampBD_121-121+00.00 (Sheet)
FILE NAME: p:\projects\new\benly.com\benly.com\benly.com\4\Documents\10209108000\Eng\Docs\Design\System\InterchangeRamps_BD_Dr\Bowman\Cross_Sections\121+00.00-121+50.00\Sta121+00.00.dgn



USER NAME	= vvesco
PLOT SCALE	= 0.16666633 1/ in.
PLOT DATE	= 3/30/2023

DESIGNED	- JWM
DRAWN	- JWM
CHECKED	- EJG
DATE	- 03/31/2023

REVISED	-
REVISED	-
REVISED	-
REVISED	-

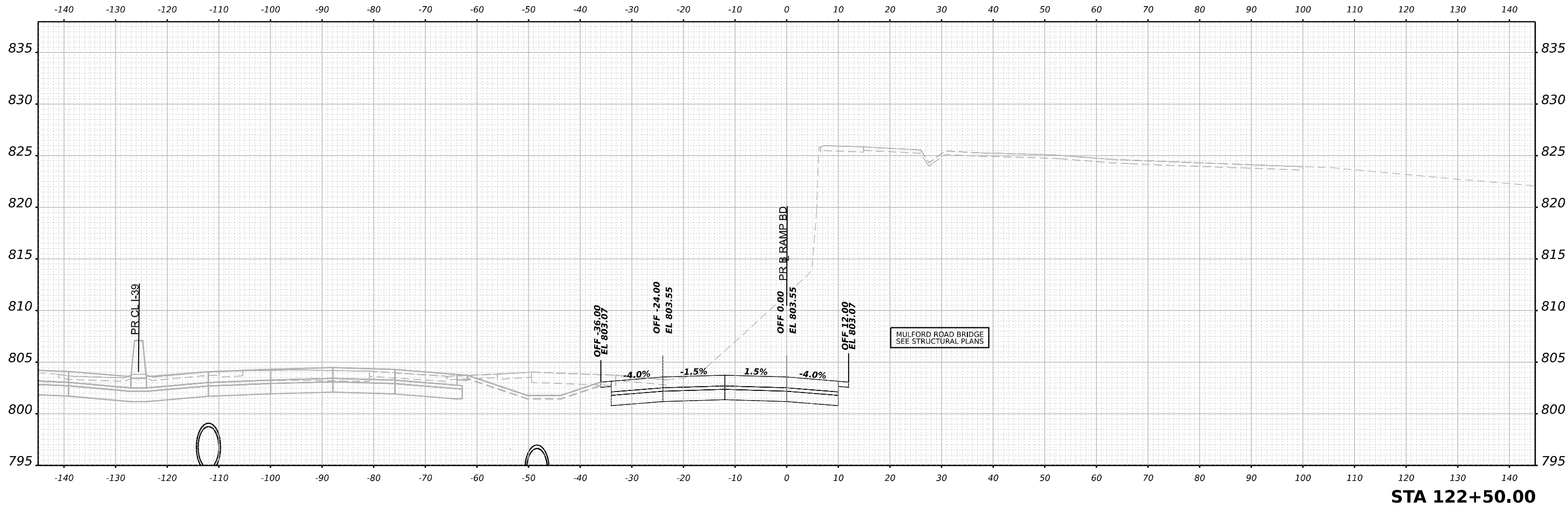
STATE OF ILLINOIS
DEPARTMENT OF TRANSPORTATION

CROSS SECTIONS
RAMP BD FINAL

SCALE: N/A SHEET 9 OF 165 SHEETS STA. 121+00.00 TO STA. 121+50.00

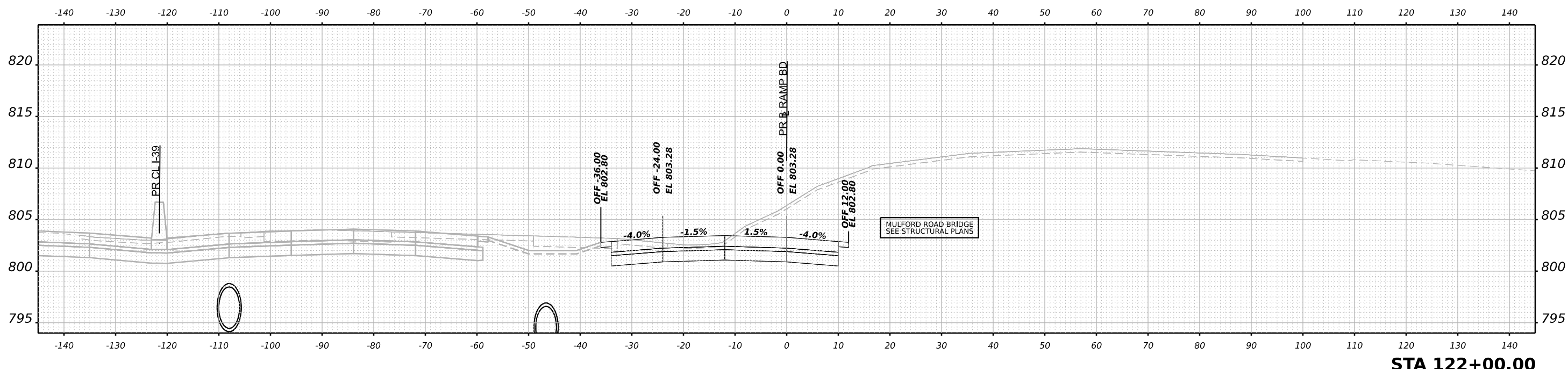
F.A.I. RTE.	SECTION	COUNTY	TOTAL SHEETS	SHEET NO.
39	(201-3)K	WINNEBAGO	2192	1776
CONTRACT NO. 64B13				
ILLINOIS FED. AID PROJECT				

FINAL SURVEY NO.	SURVEYED	BY	DATE
NOTE BOOK	PLOTTED		
AREAS CHECKED	TEMPLATE		
	AREAS		
	CHECKED		



STA 122+50.00

ORIGINAL SURVEY NO.	SURVEYED	BY	DATE
NOTE BOOK	PLOTTED		
AREAS CHECKED	TEMPLATE		
	AREAS		
	CHECKED		



STA 122+00.00

MODEL: PR_rampBD_V5_122+00.00 (Sheet)
 FILE NAME: p:\p\retech\new\benby.com\retech\4\Documents\1080910800.00\Eng\Drawings\System_InterchangeRamps_BD_Dr\Bowman\Cross_Section\122+00.00\122+00.00-PR_rampBD01.dgn



USER NAME	= vvesco	DESIGNED	- JWM	REVISED	-
PLOT SCALE	= 0.16666633 1/ in.	DRAWN	- JWM	REVISED	-
PLOT DATE	= 3/30/2023	CHECKED	- EJG	REVISED	-
		DATE	- 03/31/2023	REVISED	-

STATE OF ILLINOIS
 DEPARTMENT OF TRANSPORTATION

**CROSS SECTIONS
 RAMP BD FINAL**

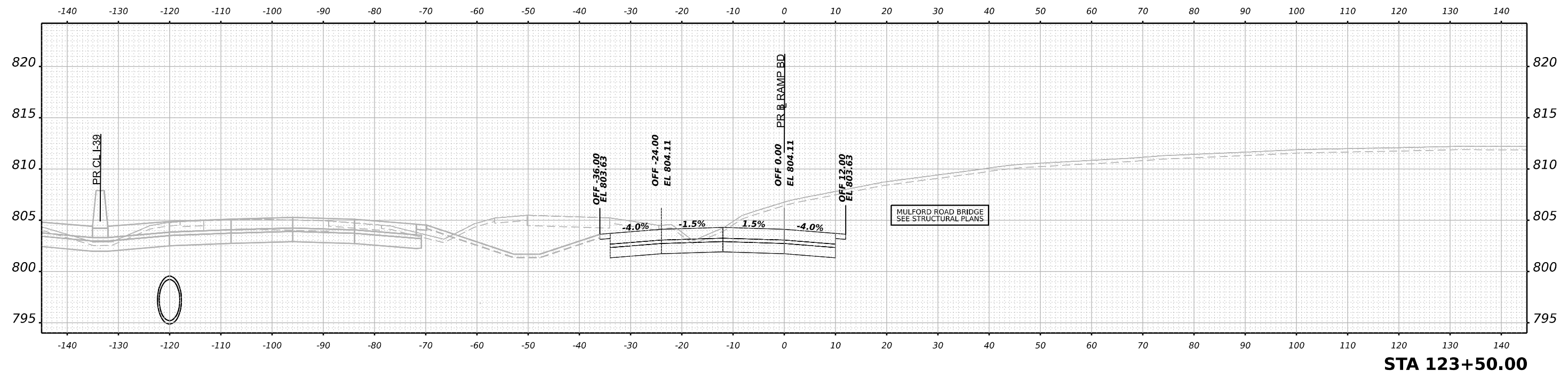
SCALE: N/A SHEET 10 OF 165 SHEETS STA. 122+00.00 TO STA. 122+50.00

F.A.I. RTE.	SECTION	COUNTY	TOTAL SHEETS	SHEET NO.
39	(201-3)K	WINNEBAGO	2192	1777
CONTRACT NO. 64B13				
ILLINOIS FED. AID PROJECT				

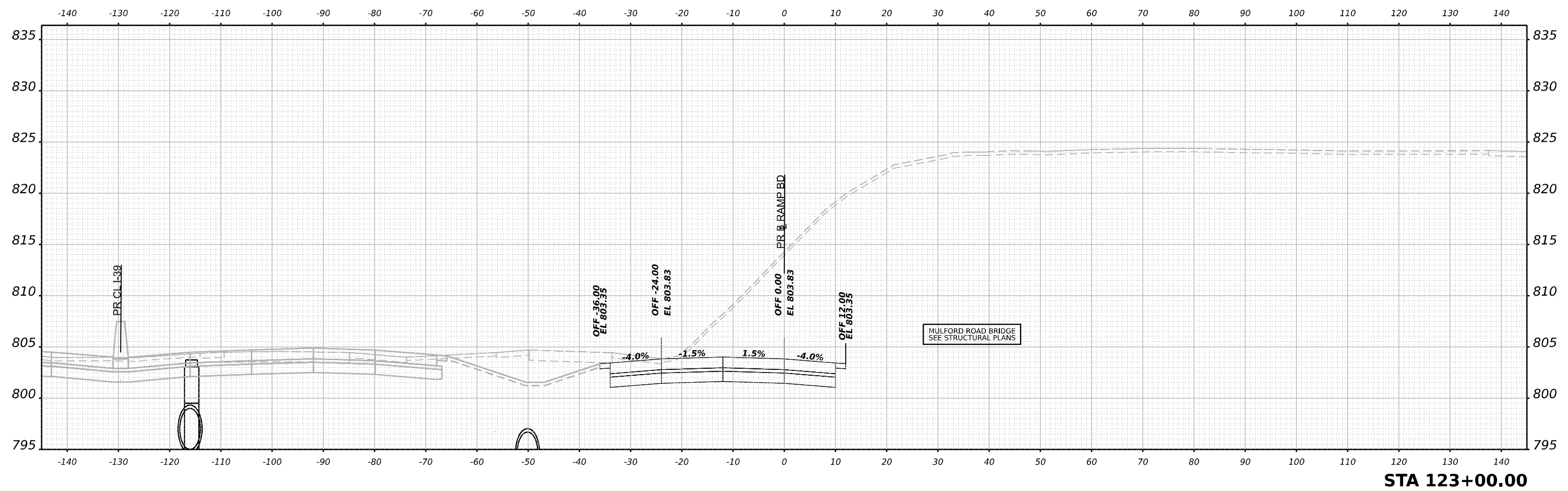
FINAL SURVEY NO.	SURVEYED	BY	DATE
	PLOTTED		
	TEMPLATE		
	AREAS CHECKED		

ORIGINAL SURVEY NO.	SURVEYED	BY	DATE
	PLOTTED		
	TEMPLATE		
	AREAS CHECKED		

MODEL: PR_rampbd_123-123-00.00 (Sheet)
 FILE NAME: p:\work\research\benly.com\benly.com\tech\4\Documents\1020910800.00\Eng\Docs\Design\System_InterchangeRamps_BD_Dr\Bowman\Cross_Sections\2124813-Cross\Sta123-PR-RampBD001.dgn



STA 123+50.00



STA 123+00.00



USER NAME	= vvesco
PLOT SCALE	= 0.16666633 1/ in.
PLOT DATE	= 3/30/2023

DESIGNED	- JWM
DRAWN	- JWM
CHECKED	- EJG
DATE	- 03/31/2023

REVISED	-
REVISED	-
REVISED	-
REVISED	-

STATE OF ILLINOIS
DEPARTMENT OF TRANSPORTATION

**CROSS SECTIONS
RAMP BD FINAL**

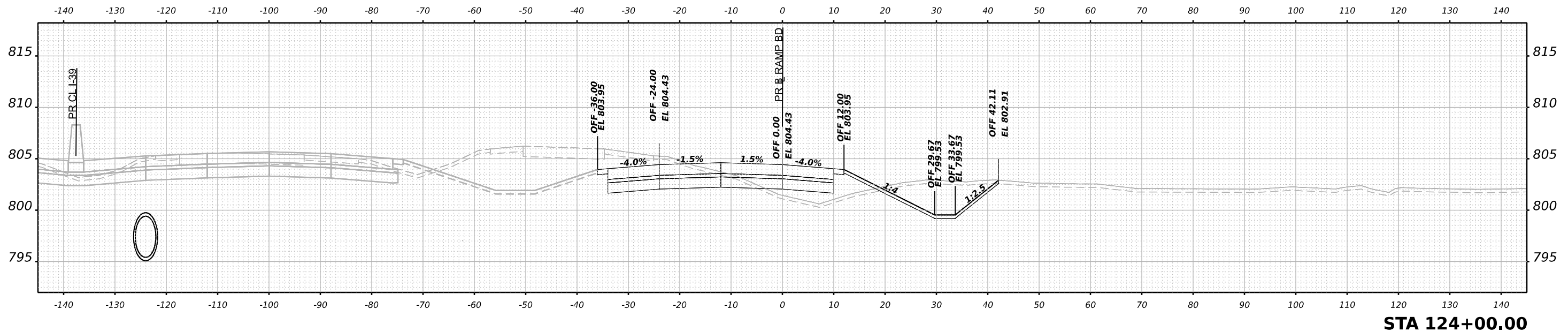
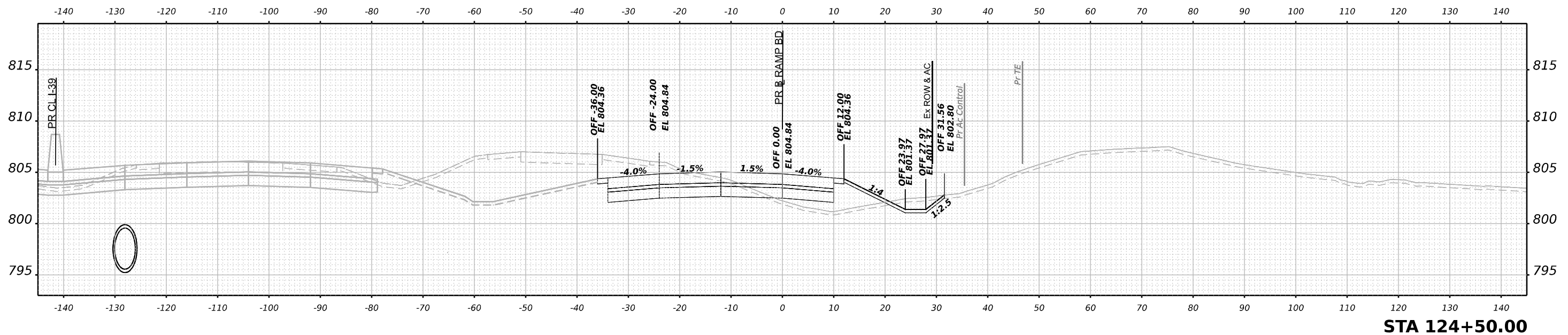
SCALE: N/A SHEET 11 OF 165 SHEETS STA. 123+00.00 TO STA. 123+50.00

F.A.I. RTE.	SECTION	COUNTY	TOTAL SHEETS	SHEET NO.
39	(201-3)K	WINNEBAGO	2192	1778
CONTRACT NO. 64B13				
ILLINOIS FED. AID PROJECT				

FINAL SURVEY NO.	SURVEYED	BY	DATE

ORIGINAL SURVEY NO.	SURVEYED	BY	DATE

MODEL: PR_rampbd_x5_124+00.00 (Sheet)
 FILE NAME: \\pwwarenet\share\dwg\2023\124+00.00\Eng_Docs\Design\System_InterchangeRamp_BD_Dir\Bowman\Cross_Sections\244813-Cross-Sections-Pr-Ramp-BD01.dgn



USER NAME = vvesco	DESIGNED - JWM	REVISED -
PLOT SCALE = 0.16666633 1/ in.	DRAWN - JWM	REVISED -
PLOT DATE = 3/30/2023	CHECKED - E.JG	REVISED -
	DATE - 03/31/2023	REVISED -

STATE OF ILLINOIS
 DEPARTMENT OF TRANSPORTATION

CROSS SECTIONS
 RAMP BD FINAL

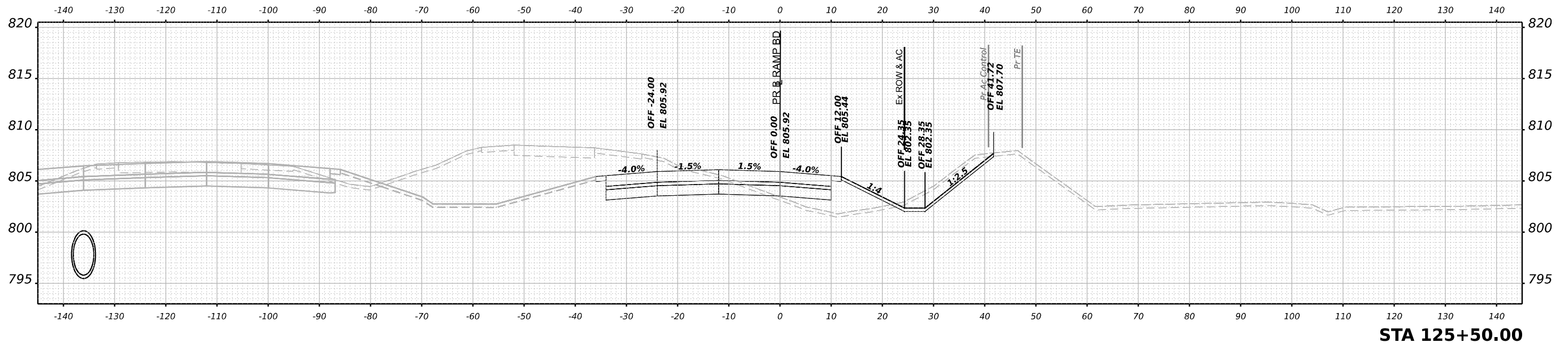
SCALE: N/A SHEET 12 OF 165 SHEETS STA. 124+00.00 TO STA. 124+50.00

F.A.I. RTE. 39	SECTION (201-3)K	COUNTY WINNEBAGO	TOTAL SHEETS 2192	SHEET NO. 1779
CONTRACT NO. 64B13				
ILLINOIS FED. AID PROJECT				

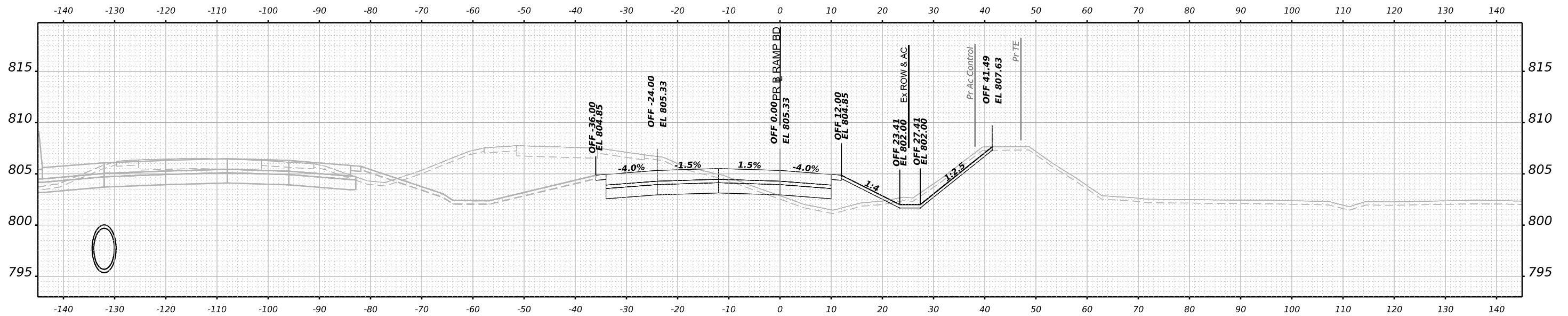
FINAL SURVEY NO.	SURVEYED	BY	DATE
NOTE BOOK	PLOTTED		
AREAS CHECKED	TEMPLATE		
	AREAS		
	CHECKED		

ORIGINAL SURVEY NO.	SURVEYED	BY	DATE
NOTE BOOK	PLOTTED		
AREAS CHECKED	TEMPLATE		
	AREAS		
	CHECKED		

MODEL: PR_rampbd_125+00.00 (Sheet)
 FILE NAME: p:\projects\new\state\illinois\2023\03\31\2023\125+00.00\Eng\Drawings\System\InterchangeRamp_BD_Dr_Bowman\Cross_Section\125+50.00\125+50.00.dgn



STA 125+50.00



STA 125+00.00



USER NAME	= vvesco
PLOT SCALE	= 0.16666633 1/ in.
PLOT DATE	= 3/30/2023

DESIGNED	- JWM
DRAWN	- JWM
CHECKED	- E.JG
DATE	- 03/31/2023

REVISED	-
REVISED	-
REVISED	-
REVISED	-

STATE OF ILLINOIS
DEPARTMENT OF TRANSPORTATION

**CROSS SECTIONS
RAMP BD FINAL**

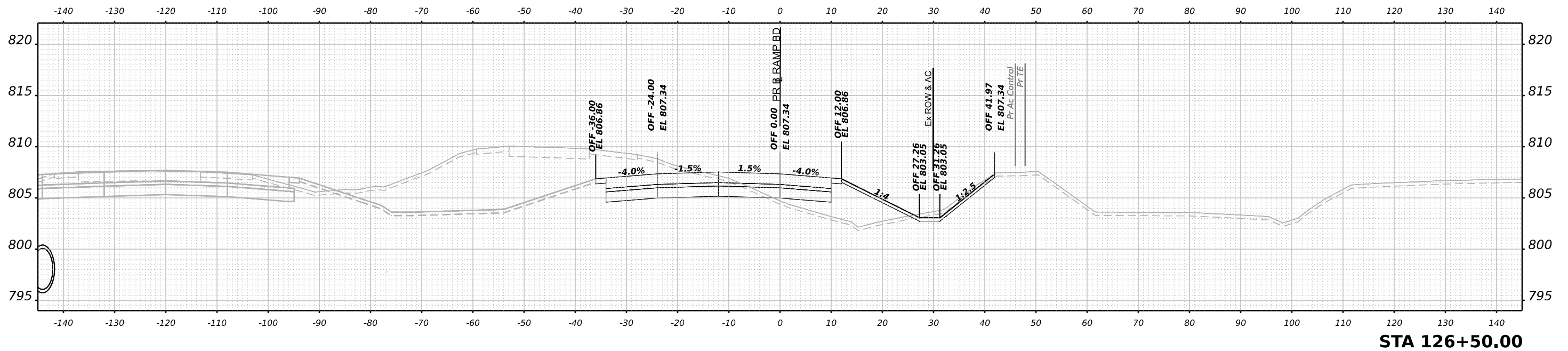
SCALE: N/A SHEET 13 OF 165 SHEETS STA. 125+00.00 TO STA. 125+50.00

F.A.I. RTE.	SECTION	COUNTY	TOTAL SHEETS	SHEET NO.
39	(201-3)K	WINNEBAGO	2192	1780
CONTRACT NO. 64B13				
ILLINOIS FED. AID PROJECT				

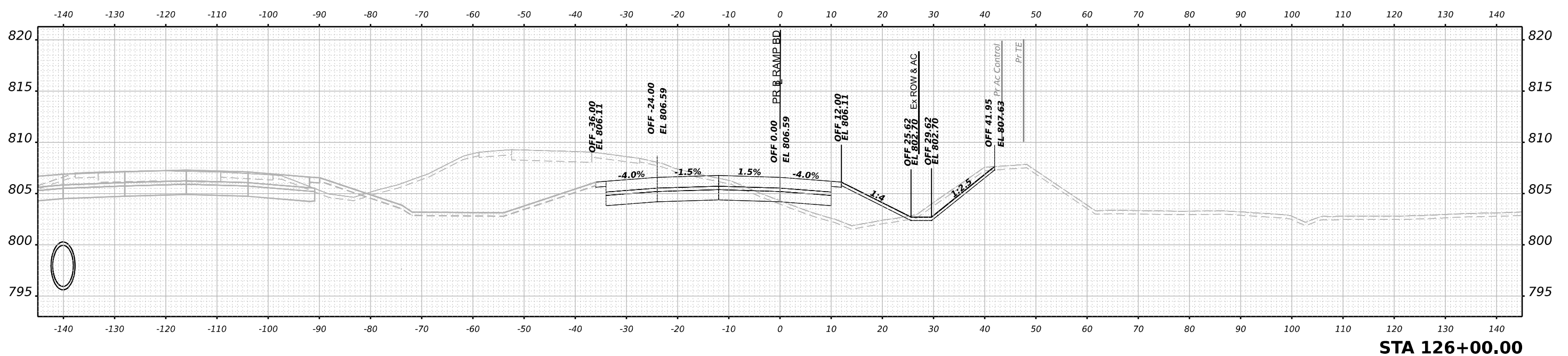
FINAL SURVEY NO.	SURVEYED	BY	DATE
NOTE BOOK	PLOTTED		
AREAS CHECKED	TEMPLATE		
	AREAS		
	CHECKED		

ORIGINAL SURVEY NO.	SURVEYED	BY	DATE
NOTE BOOK	PLOTTED		
AREAS CHECKED	TEMPLATE		
	AREAS		
	CHECKED		

MODEL: PR_rampbd_126+00.00 (Sheet)
 FILE NAME: p:\projects\new\benly.com\benly.com\sheet\4\Documents\1020910800.00\Eng\Draw\Design\System_Exchange\Ramp_BD_Da [Bowman]\Cross_Section\126+50.00\126+50.00\PrAcControl\PrAcControl.dgn



STA 126+50.00



STA 126+00.00



USER NAME = vvesco	DESIGNED - JWM	REVISED -
	DRAWN - JWM	REVISED -
PLOT SCALE = 0.16666633 1/ in.	CHECKED - EJG	REVISED -
PLOT DATE = 3/30/2023	DATE - 03/31/2023	REVISED -

STATE OF ILLINOIS
DEPARTMENT OF TRANSPORTATION

**CROSS SECTIONS
RAMP BD FINAL**

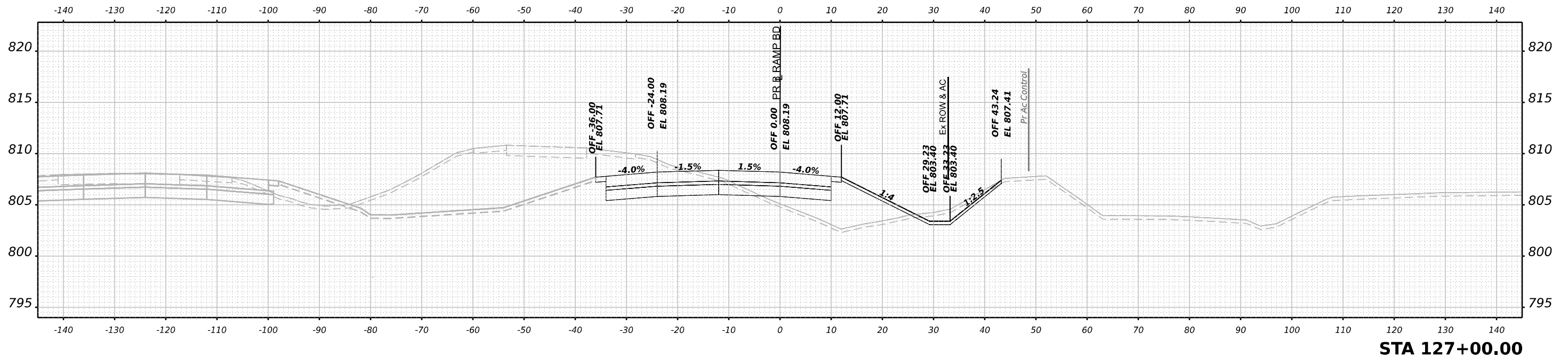
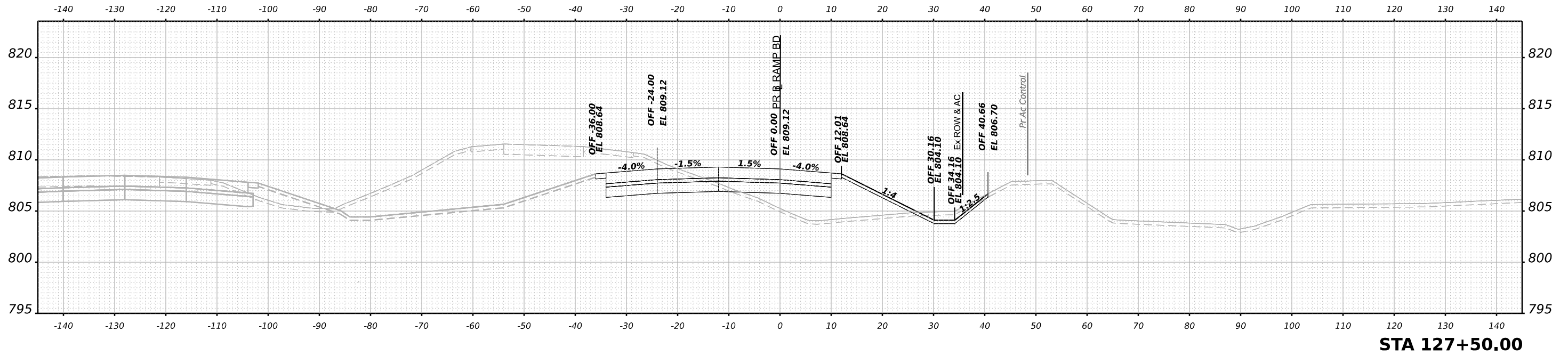
SCALE: N/A SHEET 14 OF 165 SHEETS STA. 126+00.00 TO STA. 126+50.00

F.A.I. RTE.	SECTION	COUNTY	TOTAL SHEETS	SHEET NO.
39	(201-3)K	WINNEBAGO	2192	1781
CONTRACT NO. 64B13				
ILLINOIS FED. AID PROJECT				

FINAL SURVEY NO.	DATE
SURVEYED	
PLOTTED	
TEMPLATE	
AREAS	
CHECKED	

ORIGINAL SURVEY NO.	DATE
SURVEYED	
PLOTTED	
TEMPLATE	
AREAS	
CHECKED	

MODEL: PL_RampBD_XS_127+00.00 (Sheet)
 FILE NAME: p:\projects\new\ibm\ibm\ibm\ibm\Documents\10800000\Eng\Drawings\System_Exchange\Ramp_BD_Dr\Bowman\Cross_Sections\244813-Cross_Section_XS_Final_Ramp_BD01.dgn



USER NAME	= vvesco
DESIGNED	- JWM
DRAWN	- JWM
CHECKED	- E.JG
DATE	- 03/31/2023
PLOT SCALE	= 0.16666633 1/ in.
PLOT DATE	= 3/30/2023

REVISED	-
REVISED	-
REVISED	-
REVISED	-

STATE OF ILLINOIS
 DEPARTMENT OF TRANSPORTATION

CROSS SECTIONS
 RAMP BD FINAL

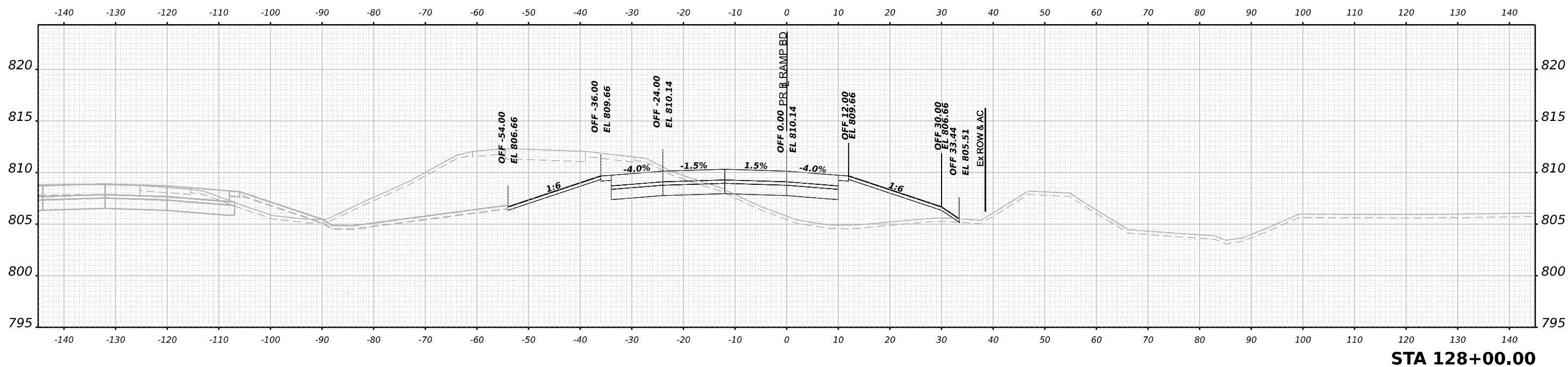
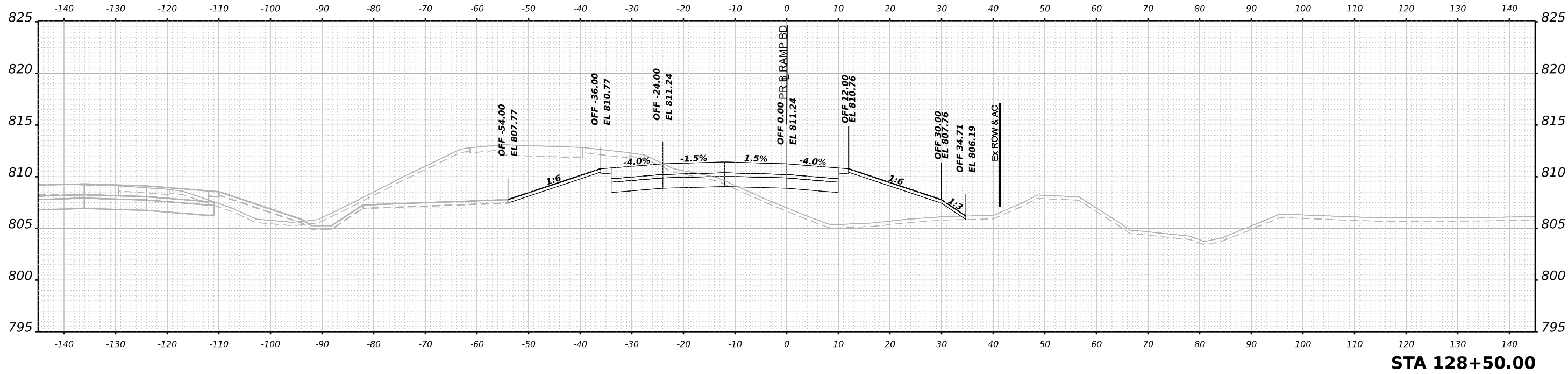
SCALE: N/A SHEET 15 OF 165 SHEETS STA. 127+00.00 TO STA. 127+50.00

F.A.I. RTE.	SECTION	COUNTY	TOTAL SHEETS	SHEET NO.
39	(201-3)K	WINNEBAGO	2192	1782
CONTRACT NO. 64B13				
ILLINOIS FED. AID PROJECT				

FINAL SURVEY NO.	SURVEYED	BY	DATE
NOTE BOOK	PLOTTED		
AREAS CHECKED	TEMPLATE		
	AREAS		

ORIGINAL SURVEY NO.	SURVEYED	BY	DATE
NOTE BOOK	PLOTTED		
AREAS CHECKED	TEMPLATE		
	AREAS		

MODEL: P:\ramp60_128+00.00 (Sheet)
 FILE NAME: p:\ramp60_128+00.00 (Sheet)\Documents\1080910800.00\Eng\Drawings\System\InterchangeRamps_BD_Dr\Bowman\Cross_Section\128+50.00\128+50.00-Final-Ramp-BD01.dgn



USER NAME	= vvesco
PLOT SCALE	= 0.16666633 1/ in.
PLOT DATE	= 3/30/2023

DESIGNED	- JWM
DRAWN	- JWM
CHECKED	- EJG
DATE	- 03/31/2023

REVISED	-
REVISED	-
REVISED	-
REVISED	-

STATE OF ILLINOIS
 DEPARTMENT OF TRANSPORTATION

CROSS SECTIONS
 RAMP BD FINAL

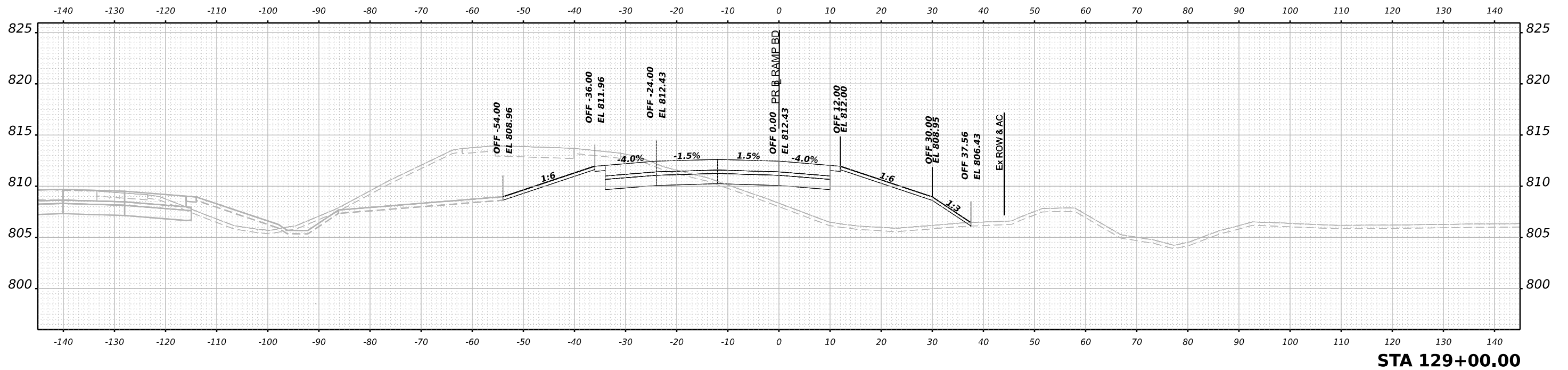
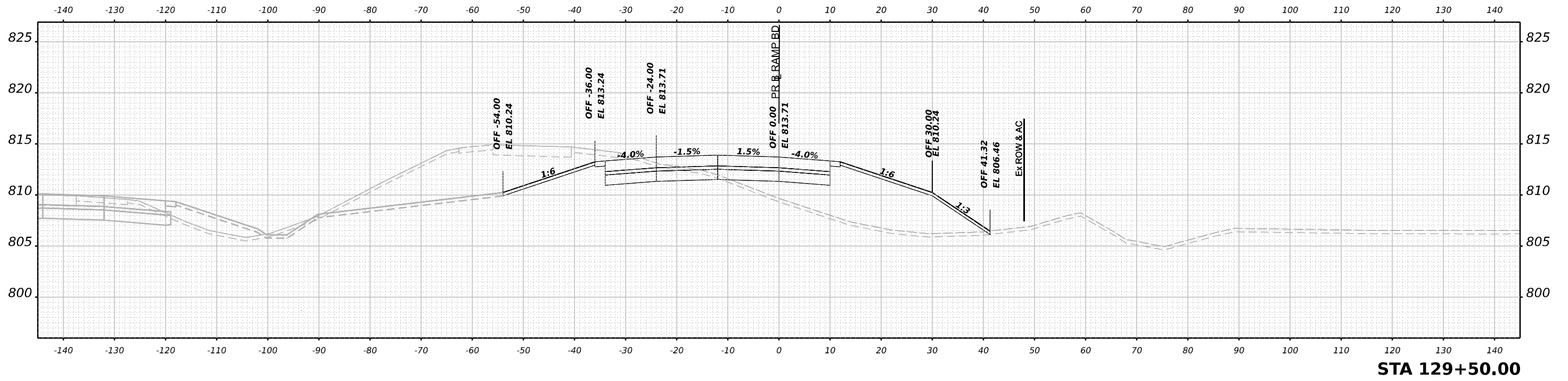
SCALE: N/A SHEET 16 OF 165 SHEETS STA. 128+00.00 TO STA. 128+50.00

F.A.I. RTE.	SECTION	COUNTY	TOTAL SHEETS	SHEET NO.
39	(201-3)K	WINNEBAGO	2192	1783
CONTRACT NO. 64B13				
ILLINOIS FED. AID PROJECT				

DATE	
BY	
SURVEYED	
PLOTTED	
TEMPLATE	
AREAS	
AREAS CHECKED	
NO.	
FINAL SURVEY	
NOTE BOOK	
NO.	

DATE	
BY	
SURVEYED	
PLOTTED	
TEMPLATE	
AREAS	
AREAS CHECKED	
NO.	
ORIGINAL SURVEY	
NOTE BOOK	
NO.	

MODEL: P:\ramp\65_129+00.00 (Sheet)
 FILE NAME: p:\ramp\65_129+00.00 (Sheet)\Documents\1080910800.00\Eng\Draw\Design\System_Exchange\Ramps_BD_Da Bowman\Cross_Sections\214813-Cross-Sections-Final-Ramp-BD01.dgn



USER NAME = vvesco
 PLOT SCALE = 0.16666633 1/ in.
 PLOT DATE = 3/30/2023

DESIGNED - JWM
 DRAWN - JWM
 CHECKED - E.JG
 DATE - 03/31/2023

REVISED -
 REVISED -
 REVISED -
 REVISED -

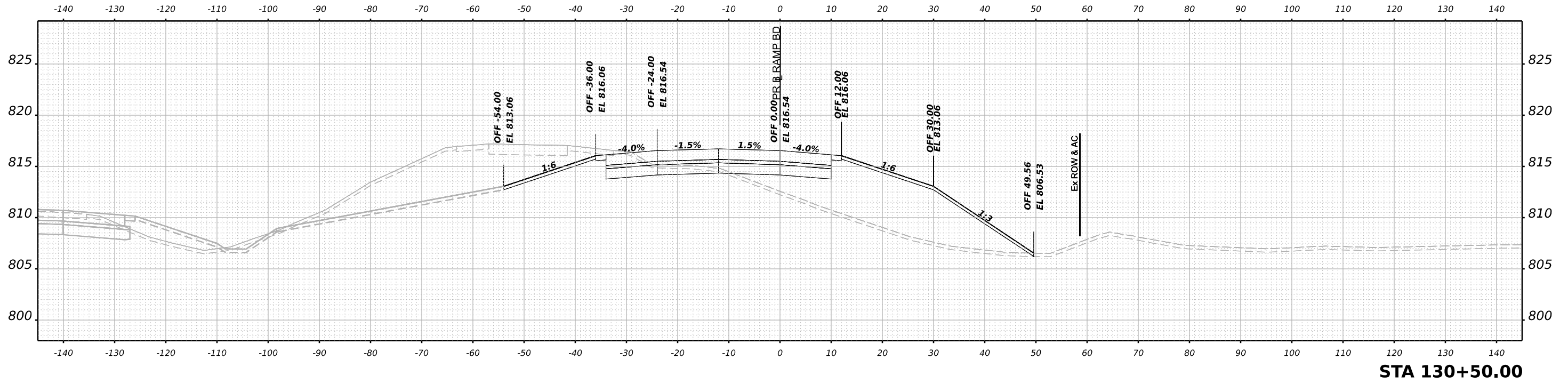
STATE OF ILLINOIS
 DEPARTMENT OF TRANSPORTATION

CROSS SECTIONS
 RAMP BD FINAL

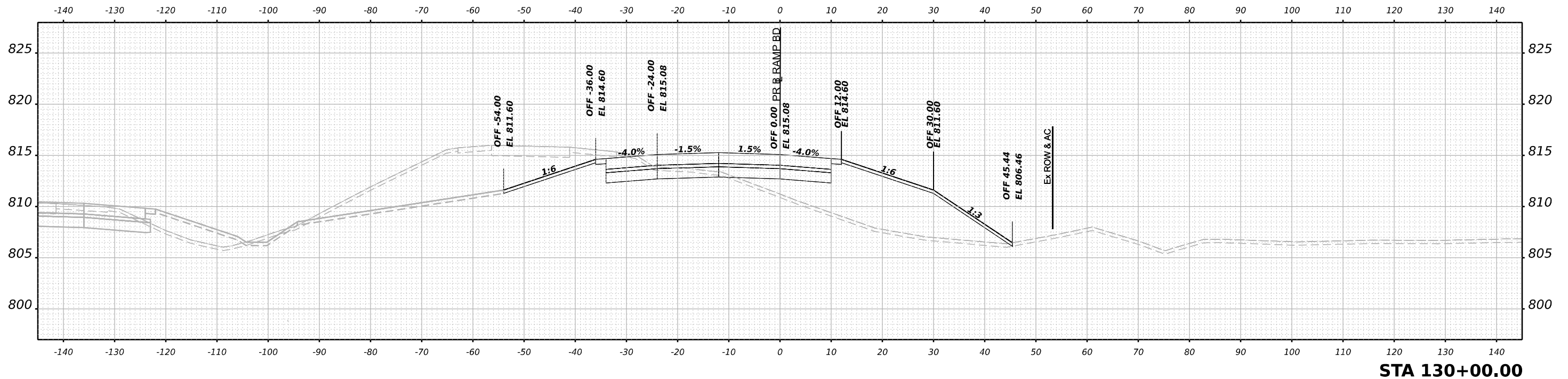
SCALE: N/A SHEET 17 OF 165 SHEETS STA. 129+00.00 TO STA. 129+50.00

F.A.I. RTE.	SECTION	COUNTY	TOTAL SHEETS	SHEET NO.
39	(201-3)K	WINNEBAGO	2192	1784
CONTRACT NO. 64B13				
ILLINOIS FED. AID PROJECT				

DATE	
BY	
FINAL SURVEY	SURVEYED
NOTE BOOK	PLOTTED
NO.	TEMPLATE
	AREAS
	CHECKED



DATE	
BY	
ORIGINAL SURVEY	SURVEYED
NOTE BOOK	PLOTTED
NO.	TEMPLATE
	AREAS
	CHECKED



MODEL: PL_rampbd_130+00.00 (Sheet)
 FILE NAME: p:\projects\new\130+00.00\Eng_Docs\Design\System_Exchange\Ramp_BD_Dr_Bowman\Cross_Sections\214613-Cross_Section_130+00.00.dgn



USER NAME	= vvesco
DESIGNED	- JWM
DRAWN	- JWM
CHECKED	- EJM
DATE	- 03/31/2023
REVISIONS	
REVISIONS	
REVISIONS	
REVISIONS	

DESIGNED	- JWM
DRAWN	- JWM
CHECKED	- EJM
DATE	- 03/31/2023
REVISIONS	
REVISIONS	
REVISIONS	
REVISIONS	

STATE OF ILLINOIS
 DEPARTMENT OF TRANSPORTATION

CROSS SECTIONS
 RAMP BD FINAL

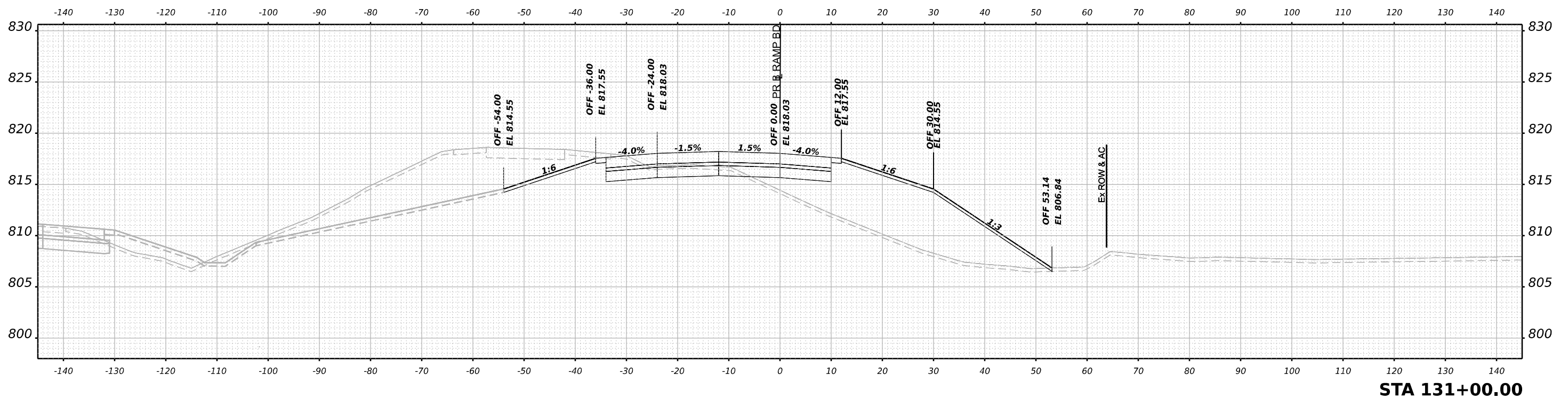
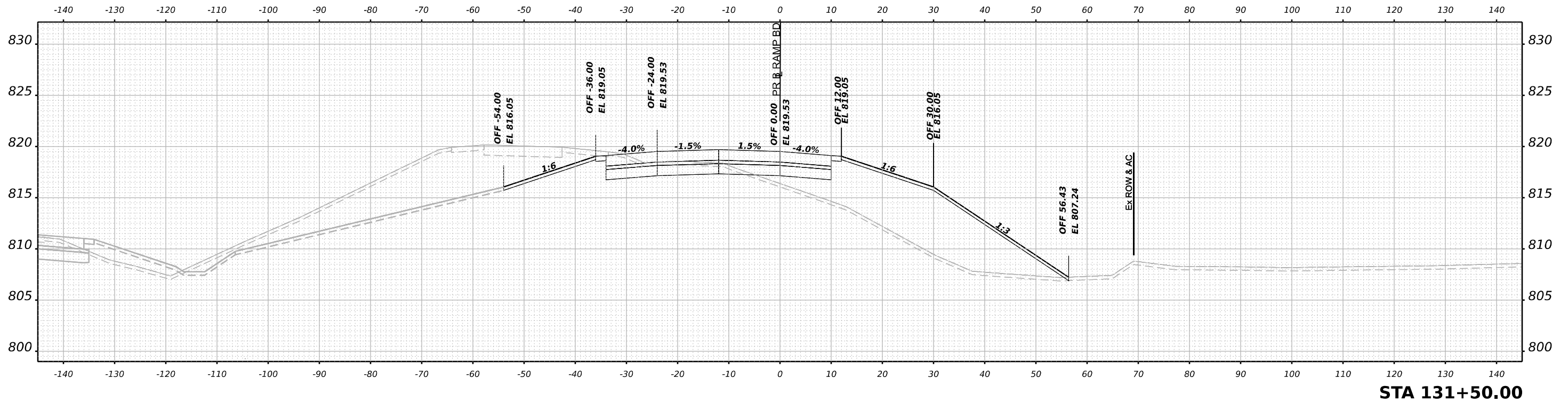
SCALE: N/A SHEET 18 OF 165 SHEETS STA. 130+00.00 TO STA. 130+50.00

F.A.I. RTE.	SECTION	COUNTY	TOTAL SHEETS	SHEET NO.
39	(201-3)K	WINNEBAGO	2192	1785
CONTRACT NO. 64B13				
ILLINOIS FED. AID PROJECT				

DATE	
BY	
SURVEYED	
PLOTTED	
TEMPLATE	
NOTE BOOK	
AREAS CHECKED	
NO.	

DATE	
BY	
SURVEYED	
PLOTTED	
TEMPLATE	
NOTE BOOK	
AREAS CHECKED	
NO.	

MODEL: PR_rampBD_V5-131+00.00 (Sheet)
 FILE NAME: p:\work\2023\108000\Eng\Drawings\System\InterchangeRamps\BD_Dr\Bowman\Cross_Sections\21080000\131+00.00\PR_rampBD_V5-131+00.00.dgn



USER NAME	= vvesco
DESIGNED	- JWM
DRAWN	- JWM
CHECKED	- EJG
DATE	- 03/31/2023
DESIGNED	-
DRAWN	-
CHECKED	-
DATE	-

DESIGNED	- JWM
DRAWN	- JWM
CHECKED	- EJG
DATE	- 03/31/2023
DESIGNED	-
DRAWN	-
CHECKED	-
DATE	-

DESIGNED	-
DRAWN	-
CHECKED	-
DATE	-
DESIGNED	-
DRAWN	-
CHECKED	-
DATE	-

STATE OF ILLINOIS
 DEPARTMENT OF TRANSPORTATION

**CROSS SECTIONS
 RAMP BD FINAL**

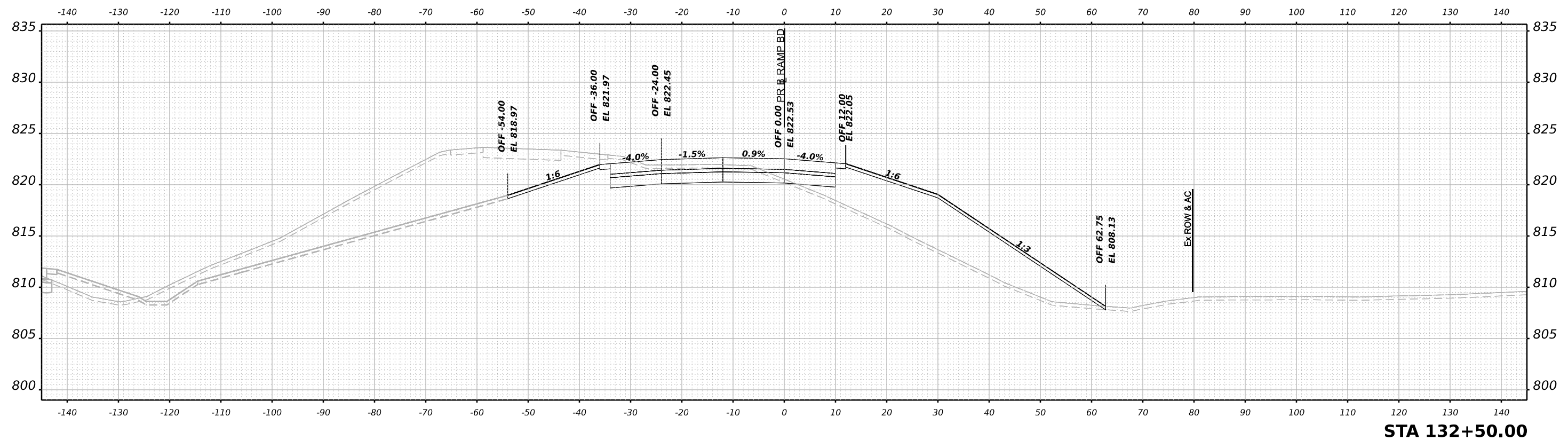
SCALE: N/A SHEET 19 OF 165 SHEETS STA. 131+00.00 TO STA. 131+50.00

F.A.I. RTE.	SECTION	COUNTY	TOTAL SHEETS	SHEET NO.
39	(201-3)K	WINNEBAGO	2192	1786
CONTRACT NO. 64B13				
ILLINOIS FED. AID PROJECT				

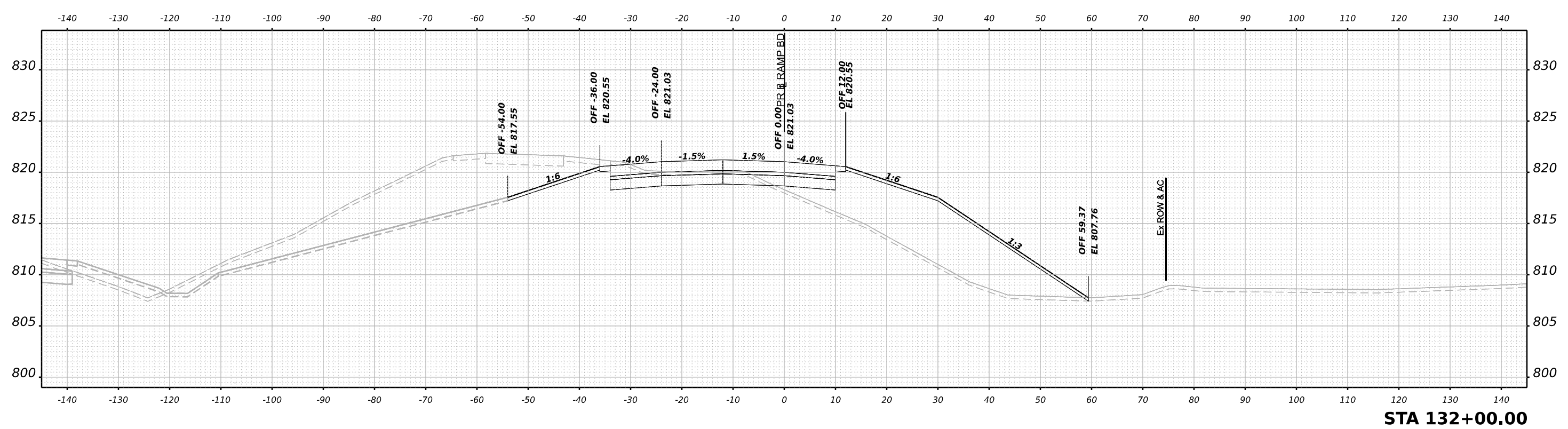
FINAL SURVEY NO.	SURVEYED	BY	DATE
NOTE BOOK	PLOTTED		
AREAS CHECKED	TEMPLATE		
	AREAS		
	CHECKED		

ORIGINAL SURVEY NO.	SURVEYED	BY	DATE
NOTE BOOK	PLOTTED		
AREAS CHECKED	TEMPLATE		
	AREAS		
	CHECKED		

MODEL: Pk_rampbd_132+00.00 (Sheet)
 FILE NAME: s:\projects\new\132+00.00\Eng\Drawings\System\InterchangeRamp_BD_Da Bowman\Cross Sections\264813-Cross-Sections-Pk-rampbd001.dgn



STA 132+50.00



STA 132+00.00



USER NAME	= vvesco
PLOT SCALE	= 0.16666633 1/ in.
PLOT DATE	= 3/30/2023

DESIGNED	- JWM
DRAWN	- JWM
CHECKED	- EJG
DATE	- 03/31/2023

REVISED	-
REVISED	-
REVISED	-
REVISED	-

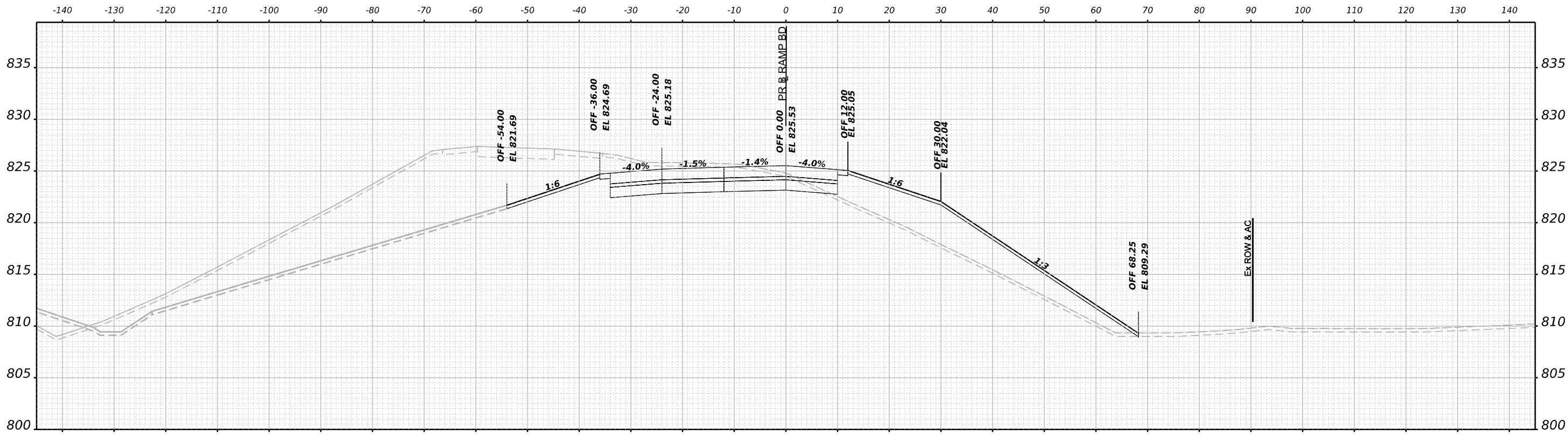
STATE OF ILLINOIS
 DEPARTMENT OF TRANSPORTATION

**CROSS SECTIONS
 RAMP BD FINAL**

SCALE: N/A SHEET 20 OF 165 SHEETS STA. 132+00.00 TO STA. 132+50.00

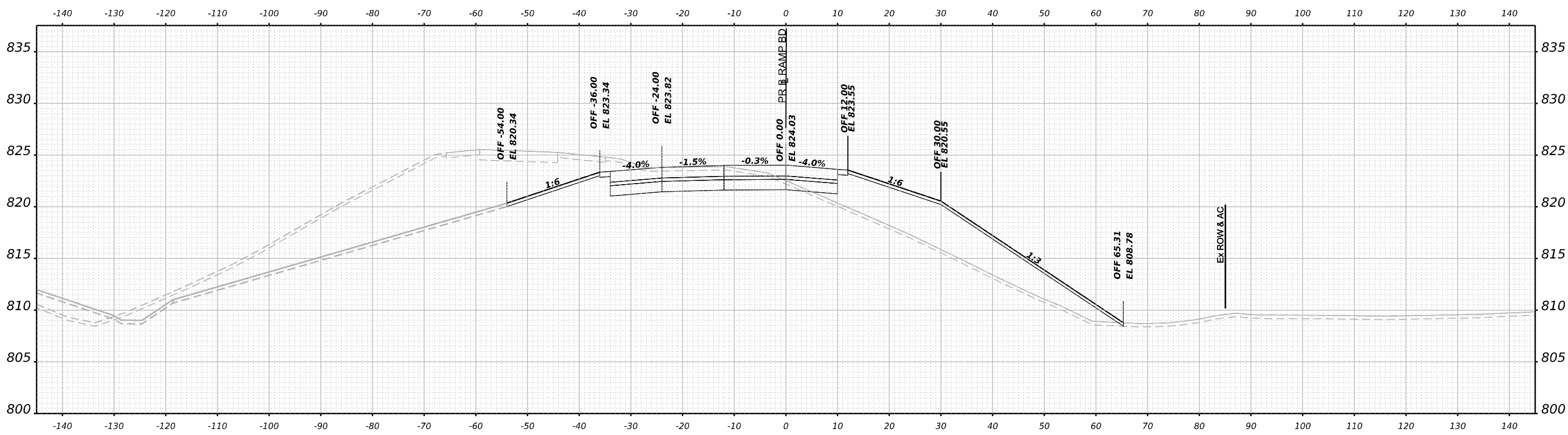
F.A.I. RTE.	SECTION	COUNTY	TOTAL SHEETS	SHEET NO.
39	(201-3)K	WINNEBAGO	2192	1787
CONTRACT NO. 64B13				
ILLINOIS FED. AID PROJECT				

FINAL SURVEY NO.	SURVEYED	DATE
NOTE BOOK	PLOTTED	BY
AREAS CHECKED	TEMPLATE	
	AREAS	



STA 133+50.00

ORIGINAL SURVEY NO.	SURVEYED	DATE
NOTE BOOK	PLOTTED	BY
AREAS CHECKED	TEMPLATE	
	AREAS	



STA 133+00.00

MODEL: PR_ramp60_133-100.00 (Sheet)
 FILE NAME: p:\projects\new\133-100.00\133-100.00\Eng\Design\System_Exchange\Ramp_BD_Dr_Bowman\Cross_Sections\214613-Cross-Sections-PR-Ramp-BD01.dgn



USER NAME	= vvesco
PLOT SCALE	= 0.16666633 1/ in.
PLOT DATE	= 3/30/2023

DESIGNED	- JWM
DRAWN	- JWM
CHECKED	- EJG
DATE	- 03/31/2023

REVISED	-
REVISED	-
REVISED	-
REVISED	-

STATE OF ILLINOIS
 DEPARTMENT OF TRANSPORTATION

CROSS SECTIONS
 RAMP BD FINAL

SCALE: N/A SHEET 21 OF 165 SHEETS STA. 133+00.00 TO STA. 133+50.00

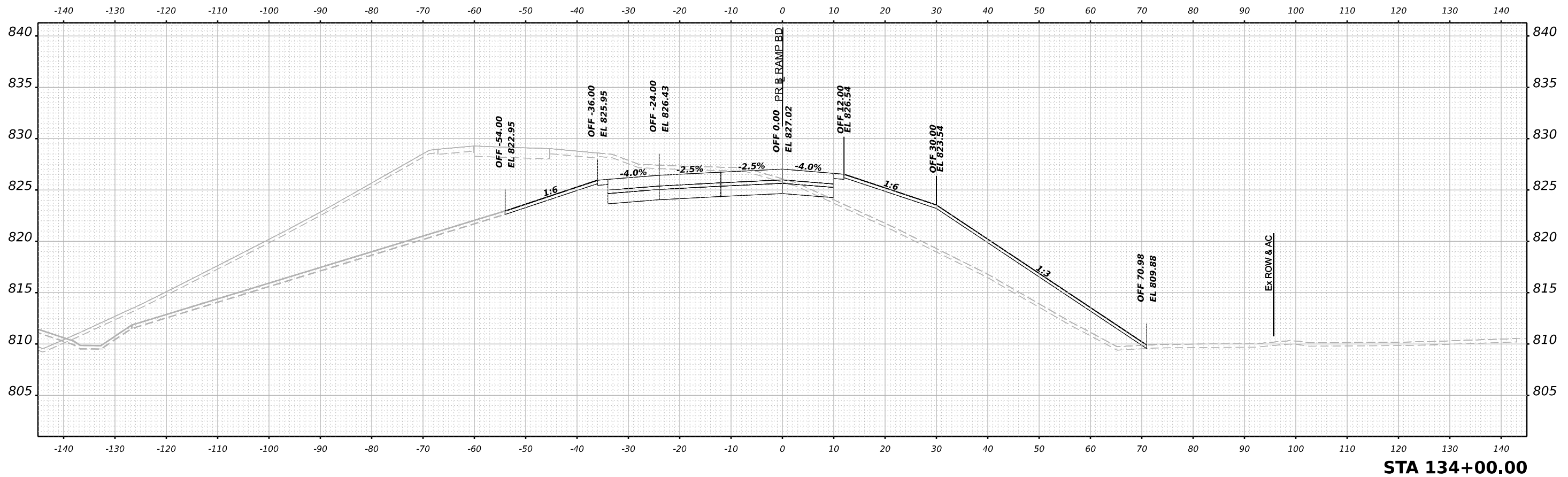
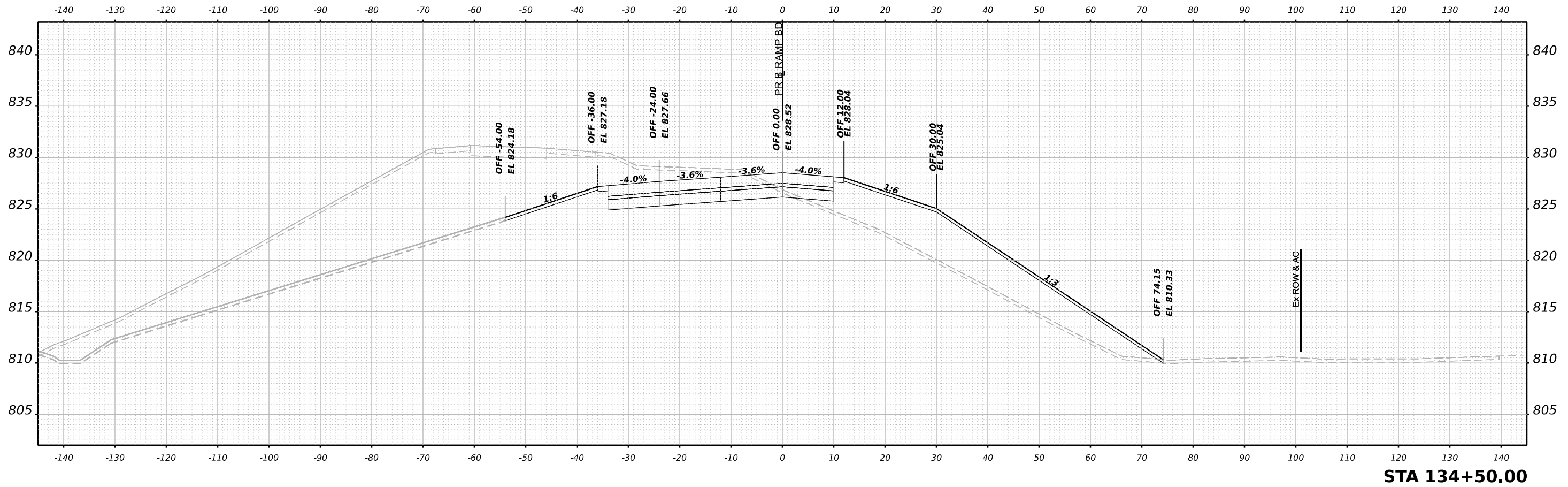
F.A.I. RTE.	SECTION	COUNTY	TOTAL SHEETS	SHEET NO.
39	(201-3)K	WINNEBAGO	2192	1788
CONTRACT NO. 64B13				
ILLINOIS FED. AID PROJECT				

FINAL SURVEY	SURVEYED	BY	DATE
NOTE BOOK	PLOTTED		
NO.	TEMPLATE		
	AREAS CHECKED		

ORIGINAL SURVEY	SURVEYED	BY	DATE
NOTE BOOK	PLOTTED		
NO.	TEMPLATE		
	AREAS CHECKED		

MODEL: PR_rampbd_xs_134+00.00 (Sheet)

FILE NAME: \\pwwarenet\share\dwg\com\sheet\4\Documents\1020910800\00\Eng\Docs\Design\System\InterchangeRamps\BD_Da Bowman\Cross_Sections\02448313-Cross-System-Pr-Ramp-BD001.dgn



USER NAME	= vvesco
DESIGNED	- JWM
DRAWN	- JWM
CHECKED	- EJG
DATE	- 03/31/2023
PLotted SCALE	= 0.16666633 1/ in.
PLotted DATE	= 3/30/2023

REVISED	-
REVISED	-
REVISED	-
REVISED	-

STATE OF ILLINOIS
DEPARTMENT OF TRANSPORTATION

**CROSS SECTIONS
RAMP BD FINAL**

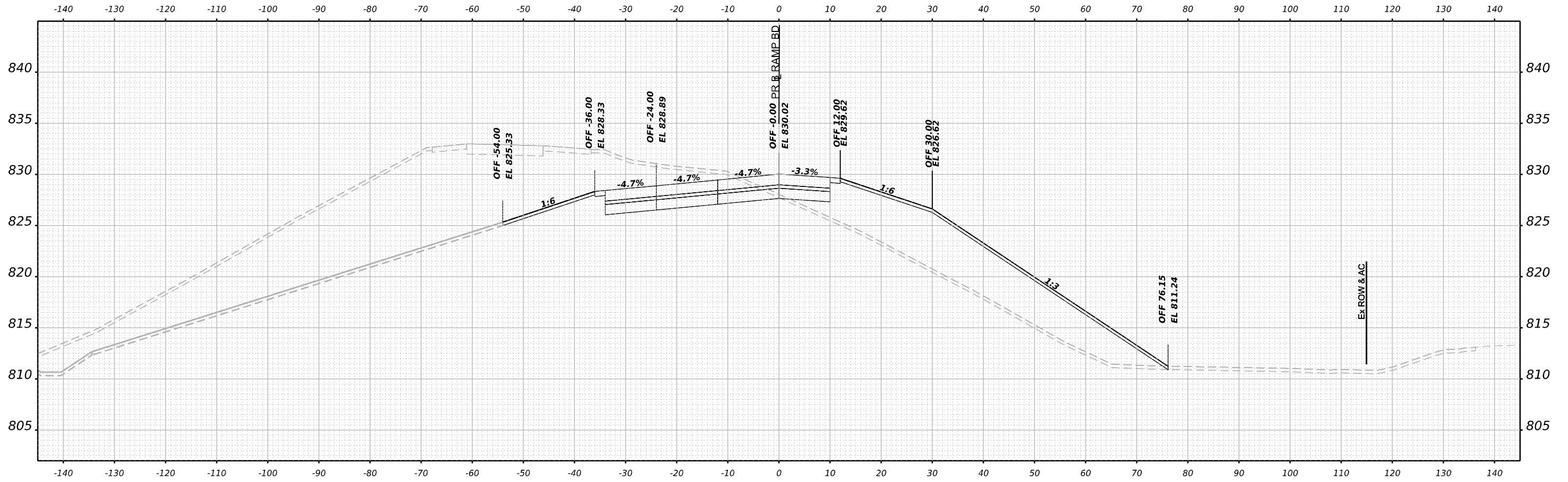
SCALE: N/A SHEET 22 OF 165 SHEETS STA. 134+00.00 TO STA. 134+50.00

F.A.I. RTE.	SECTION	COUNTY	TOTAL SHEETS	SHEET NO.
39	(201-3)K	WINNEBAGO	2192	1789
CONTRACT NO. 64B13				
ILLINOIS FED. AID PROJECT				

FINAL SURVEY NO.	SURVEYED	BY	DATE
	NOTED		
	PLOTTED		
	TEMPLATE		
	AREAS		
	CHECKED		

ORIGINAL SURVEY NO.	SURVEYED	BY	DATE
	NOTED		
	PLOTTED		
	TEMPLATE		
	AREAS		
	CHECKED		

MODEL: P:_ramp\65_135+00.00 (Sheet)
 FILE NAME: p:_ramp\65_135+00.00 (Sheet)\Cross Sections\2023\135+00.00\Eng\Drawings\System\InterchangeRamp_BD_Dr_Bowman\Cross Sections\2023\135+00.00\Eng\Drawings\System\InterchangeRamp_BD01.dgn



STA 135+00.00



USER NAME = vvesco	DESIGNED - JWM	REVISED -
PLOT SCALE = 0.16666633 1/ in.	DRAWN - JWM	REVISED -
PLOT DATE = 3/30/2023	CHECKED - EJG	REVISED -
	DATE - 03/31/2023	REVISED -

STATE OF ILLINOIS
 DEPARTMENT OF TRANSPORTATION

**CROSS SECTIONS
 RAMP BD FINAL**

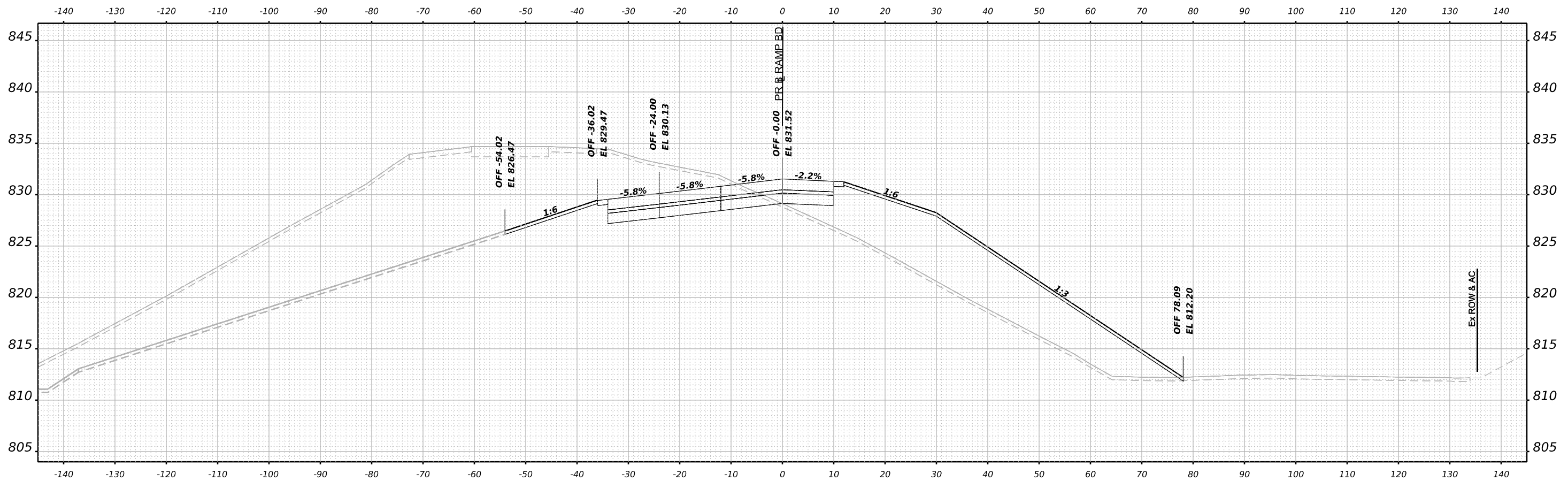
SCALE: N/A SHEET 23 OF 165 SHEETS STA. 135+00.00 TO STA. 135+00.00

F.A.I. RTE.	SECTION	COUNTY	TOTAL SHEETS	SHEET NO.
39	(201-3)K	WINNEBAGO	2192	1790
CONTRACT NO. 64B13				
ILLINOIS FED. AID PROJECT				

FINAL SURVEY NO.	SURVEYED PLOTTED AREAS CHECKED	BY	DATE

ORIGINAL SURVEY NO.	SURVEYED PLOTTED AREAS CHECKED	BY	DATE

MODEL: PL_RampBD_X5-135+50.00 (Sheet)
 FILE NAME: p:\projects\bowman\cometech\4\Documents\1080910800\Eng\Docs\Design\System\InterchangeRamp_BD_Dr\Bowman\Cross_Section\24613-Cross-Station\5-Final-RampBD01.dgn



STA 135+50.00



USER NAME = vvesco	DESIGNED - JWM	REVISED -
	DRAWN - JWM	REVISED -
PLOT SCALE = 0.16666633 1/ in.	CHECKED - EJG	REVISED -
PLOT DATE = 3/30/2023	DATE - 03/31/2023	REVISED -

STATE OF ILLINOIS
 DEPARTMENT OF TRANSPORTATION

**CROSS SECTIONS
 RAMP BD FINAL**

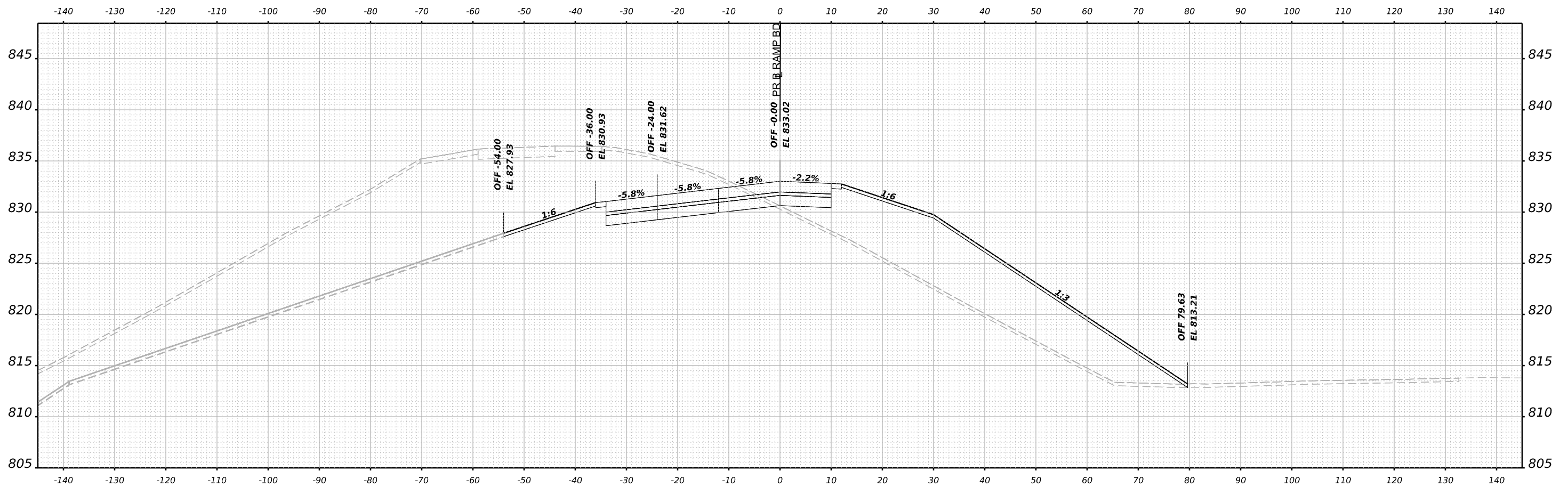
SCALE: N/A SHEET 24 OF 165 SHEETS STA. 135+50.00 TO STA. 135+50.00

F.A.I. RTE.	SECTION	COUNTY	TOTAL SHEETS	SHEET NO.
39	(201-3)K	WINNEBAGO	2192	1791
CONTRACT NO. 64B13				
ILLINOIS FED. AID PROJECT				

FINAL SURVEY NO.	SURVEYED PLOTTED AREAS CHECKED	BY	DATE

ORIGINAL SURVEY NO.	SURVEYED PLOTTED AREAS CHECKED	BY	DATE

MODEL: PL_RampBD_XS-136-00.00 (Sheet)
 FILE NAME: p:\projects\winnebago\contract\6413\CrossSections\2023\3-30-23\PL_RampBD01.dgn



STA 136+00.00



USER NAME = vvesco	DESIGNED - JWM	REVISED -
PLOT SCALE = 0.16666633 1/ in.	DRAWN - JWM	REVISED -
PLOT DATE = 3/30/2023	CHECKED - E.JG	REVISED -
	DATE - 03/31/2023	REVISED -

STATE OF ILLINOIS
 DEPARTMENT OF TRANSPORTATION

**CROSS SECTIONS
 RAMP BD FINAL**

SCALE: N/A SHEET 25 OF 165 SHEETS STA. 136+00.00 TO STA. 136+00.00

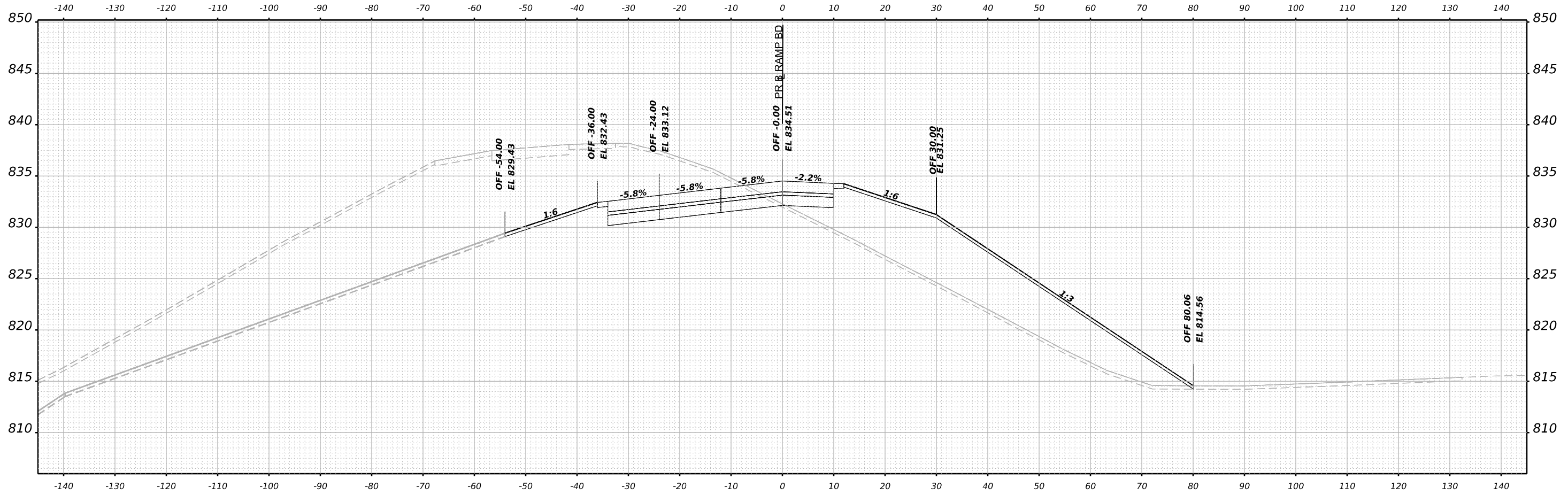
F.A.I. RTE.	SECTION	COUNTY	TOTAL SHEETS	SHEET NO.
39	(201-3)K	WINNEBAGO	2192	1792
CONTRACT NO. 64B13				
ILLINOIS FED. AID PROJECT				

FINAL SURVEY NO.	SURVEYED PLOTTED AREAS CHECKED	BY	DATE

ORIGINAL SURVEY NO.	SURVEYED PLOTTED AREAS CHECKED	BY	DATE

MODEL: PL_RampBD_XS_136+50.00 (Sheet)

FILE NAME: \\pww\engineering\dwg\com\sheet\4\Documents\1020910800\Eng_Docs\Design\System_InterchangeRamp_BD_Dr_Bowman\Cross_Sections\264813-Cross-Sections-PL-Ramp-BD01.dgn



STA 136+50.00



USER NAME = vvesco	DESIGNED - JWM	REVISED -
	DRAWN - JWM	REVISED -
PLOT SCALE = 0.16666633 1/ in.	CHECKED - EJG	REVISED -
PLOT DATE = 3/30/2023	DATE - 03/31/2023	REVISED -

STATE OF ILLINOIS
DEPARTMENT OF TRANSPORTATION

CROSS SECTIONS
RAMP BD FINAL

SCALE: N/A SHEET 26 OF 165 SHEETS STA. 136+50.00 TO STA. 136+50.00

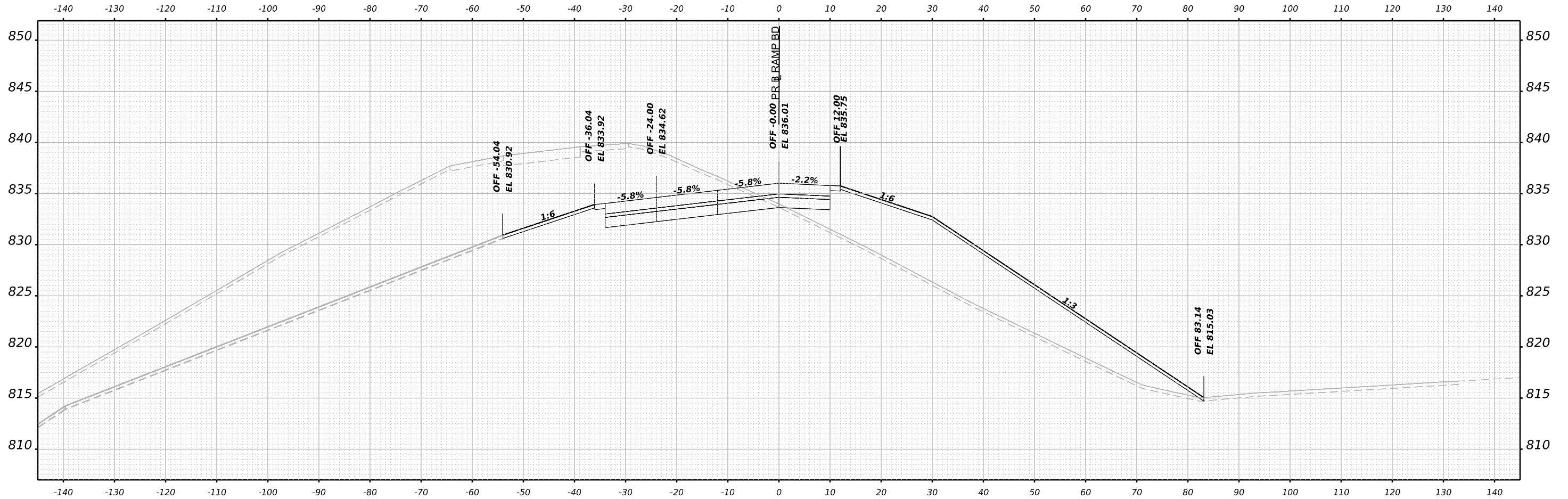
F.A.I. RTE.	SECTION	COUNTY	TOTAL SHEETS	SHEET NO.
39	(201-3)K	WINNEBAGO	2192	1793
CONTRACT NO. 64B13				
ILLINOIS FED. AID PROJECT				

FINAL SURVEY NO.	SURVEYED PLOTTED AREAS CHECKED	BY	DATE

ORIGINAL SURVEY NO.	SURVEYED PLOTTED AREAS CHECKED	BY	DATE

MODEL: PL_RampBD_X5_137+00.00 (Sheet)

FILE NAME: \\pwr\research\ben\td\com\ben\sheet\4\Documents\10209108000\Eng\Draw\Design\System\InterchangeRamp\BD_Dr\Bowman\Cross_Sections\264813-Cross-System-Inter-Ramp-BD01.dgn



STA 137+00.00

Bowman
18 South LaSalle, Suite 2110
Chicago, IL 60603
312-414-0800
www.bowman.com

USER NAME = vvesco	DESIGNED - JWM	REVISED -
PLOT SCALE = 0.16666633 1/ in.	DRAWN - JWM	REVISED -
PLOT DATE = 3/30/2023	CHECKED - E.JG	REVISED -
	DATE - 03/31/2023	REVISED -

STATE OF ILLINOIS
DEPARTMENT OF TRANSPORTATION

**CROSS SECTIONS
RAMP BD FINAL**

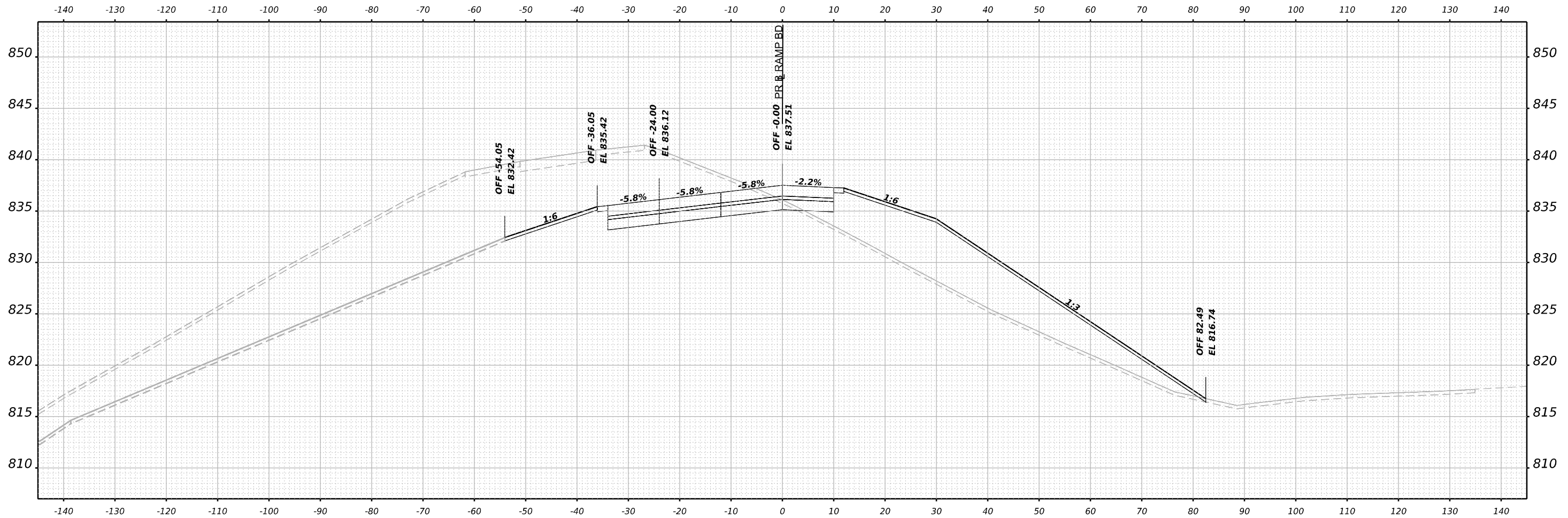
SCALE: N/A SHEET 27 OF 165 SHEETS STA. 137+00.00 TO STA. 137+00.00

F.A.I. RTE.	SECTION	COUNTY	TOTAL SHEETS	SHEET NO.
39	(201-3)K	WINNEBAGO	2192	1794
CONTRACT NO. 64B13				
ILLINOIS FED. AID PROJECT				

FINAL SURVEY NO.	SURVEYED PLOTTED AREAS CHECKED	BY	DATE

ORIGINAL SURVEY NO.	SURVEYED PLOTTED AREAS CHECKED	BY	DATE

MODEL: P:_ramp\65_137+50.00 (Sheet)
 FILE NAME: p:_ramp\65_137+50.00 (Sheet).dwg
 D:\Documents\1080910809\1080910809\Eng\Drawings\System\InterchangeRamps\BD_D8_Bowman\Cross_Sections\264813-Cross-Sections-Final-Ramp-BD01.dgn



STA 137+50.00



USER NAME = vvesco	DESIGNED - JWM	REVISED -
PLOT SCALE = 0.16666633 1/ in.	DRAWN - JWM	REVISED -
PLOT DATE = 3/30/2023	CHECKED - EJG	REVISED -
	DATE - 03/31/2023	REVISED -

STATE OF ILLINOIS
 DEPARTMENT OF TRANSPORTATION

**CROSS SECTIONS
 RAMP BD FINAL**

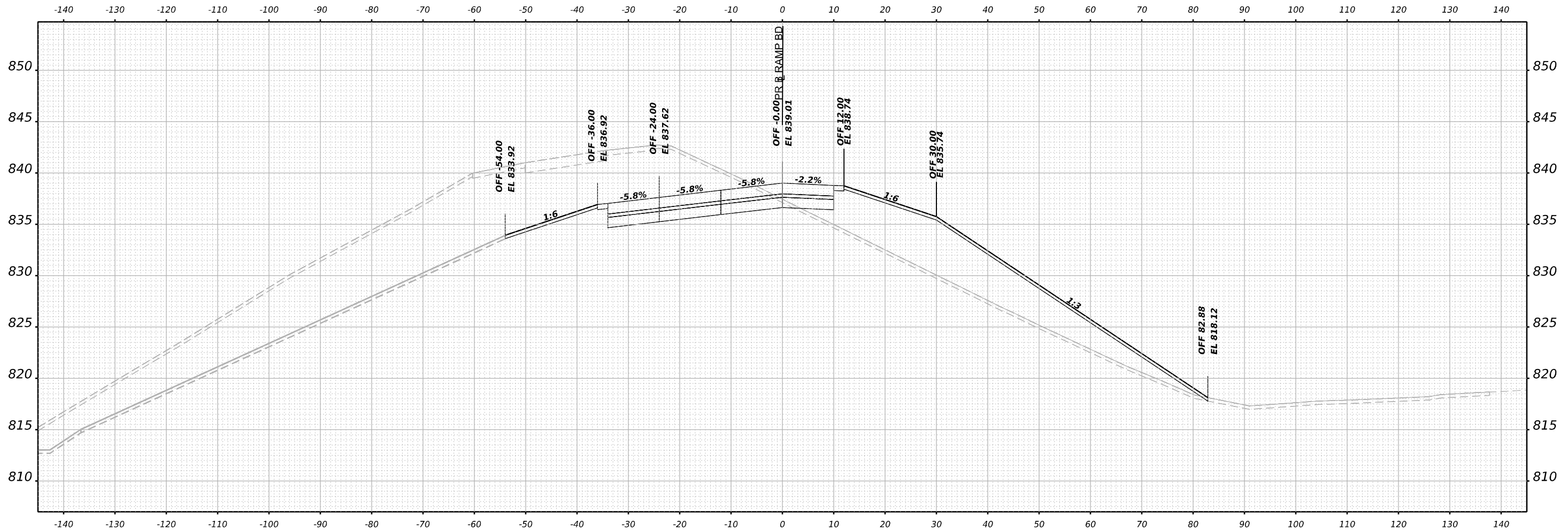
SCALE: N/A SHEET 28 OF 165 SHEETS STA. 137+50.00 TO STA. 137+50.00

F.A.I. RTE. 39	SECTION (201-3)K	COUNTY WINNEBAGO	TOTAL SHEETS 2192	SHEET NO. 1795
CONTRACT NO. 64B13				
ILLINOIS FED. AID PROJECT				

FINAL SURVEY NO.	SURVEYED	BY	DATE
	PLOTTED		
	TEMPLATE		
	AREAS		
	AREAS CHECKED		

ORIGINAL SURVEY NO.	SURVEYED	BY	DATE
	PLOTTED		
	TEMPLATE		
	AREAS		
	AREAS CHECKED		

MODEL: P:_ramp60_138-00.00 (Sheet)
 FILE NAME: p:_ramp60_138-00.00 (Sheet)
 D:\Documents\10209108\000\Eng\Docs\Design\System\InterchangeRamp_BD_D8_Bowman\Cross_Sections\20240313-Cross-Sections-Final-Ramp-BD01.dgn



STA 138+00.00



USER NAME = vvesco	DESIGNED - JWM	REVISED -
	DRAWN - JWM	REVISED -
PLOT SCALE = 0.16666633 1/ in.	CHECKED - E.JG	REVISED -
PLOT DATE = 3/30/2023	DATE - 03/31/2023	REVISED -

STATE OF ILLINOIS
 DEPARTMENT OF TRANSPORTATION

**CROSS SECTIONS
 RAMP BD FINAL**

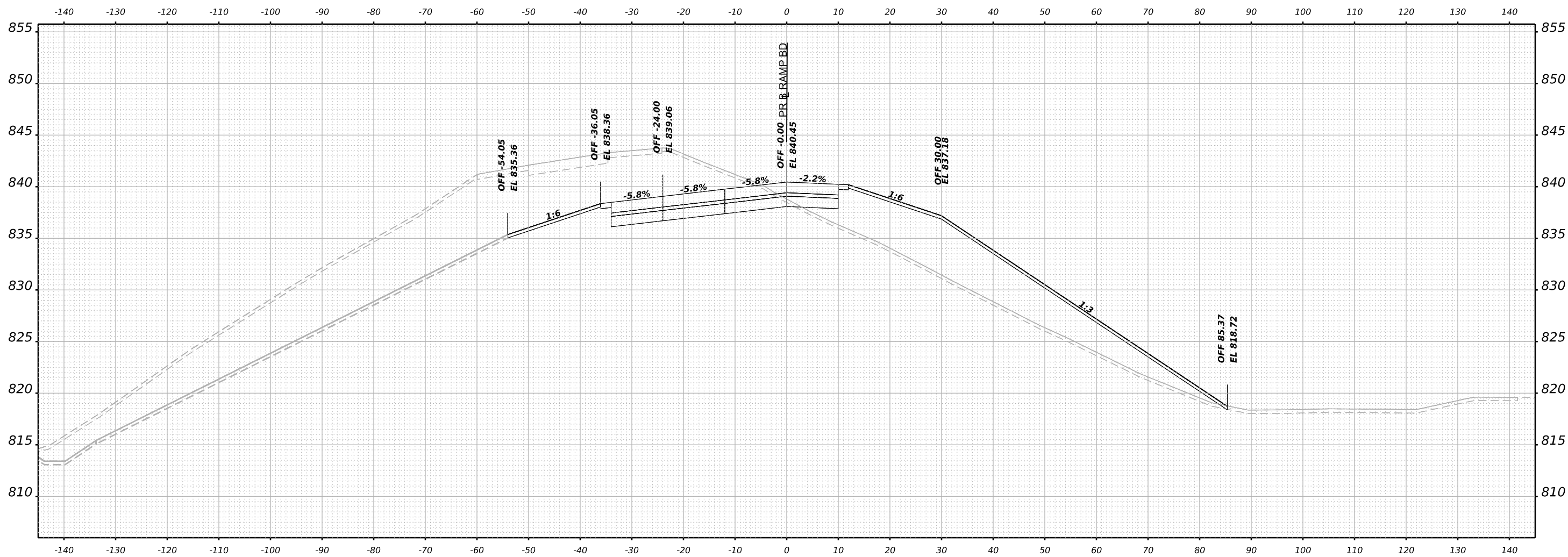
SCALE: N/A SHEET 29 OF 165 SHEETS STA. 138+00.00 TO STA. 138+00.00

F.A.I. RTE.	SECTION	COUNTY	TOTAL SHEETS	SHEET NO.
39	(201-3)K	WINNEBAGO	2192	1796
CONTRACT NO. 64B13				
ILLINOIS FED. AID PROJECT				

FINAL SURVEY NO.	SURVEYED	BY	DATE
	PLOTTED		
	TEMPLATE		
	AREAS		
	AREAS CHECKED		

ORIGINAL SURVEY NO.	SURVEYED	BY	DATE
	PLOTTED		
	TEMPLATE		
	AREAS		
	AREAS CHECKED		

MODEL: PL_RampBd_V5_138+50.00 (Sheet)
 FILE NAME: p:\projects\bowman\cometech\4\Documents\1080910800\Eng\Docs\Design\System\InterchangeRamps_BD_Db\Bowman\Cross_Sections\2164813-Cross-System-V5-Final-RampBd001.dgn



STA 138+50.00



USER NAME = vvesco	DESIGNED - JWM	REVISED -
PLOT SCALE = 0.16666633 1/ in.	DRAWN - JWM	REVISED -
PLOT DATE = 3/30/2023	CHECKED - E.JG	REVISED -
	DATE - 03/31/2023	REVISED -

STATE OF ILLINOIS
 DEPARTMENT OF TRANSPORTATION

**CROSS SECTIONS
 RAMP BD FINAL**

SCALE: N/A SHEET 30 OF 165 SHEETS STA. 138+50.00 TO STA. 138+50.00

F.A.I. RTE.	SECTION	COUNTY	TOTAL SHEETS	SHEET NO.
39	(201-3)K	WINNEBAGO	2192	1797
CONTRACT NO. 64B13				

ILLINOIS FED. AID PROJECT

