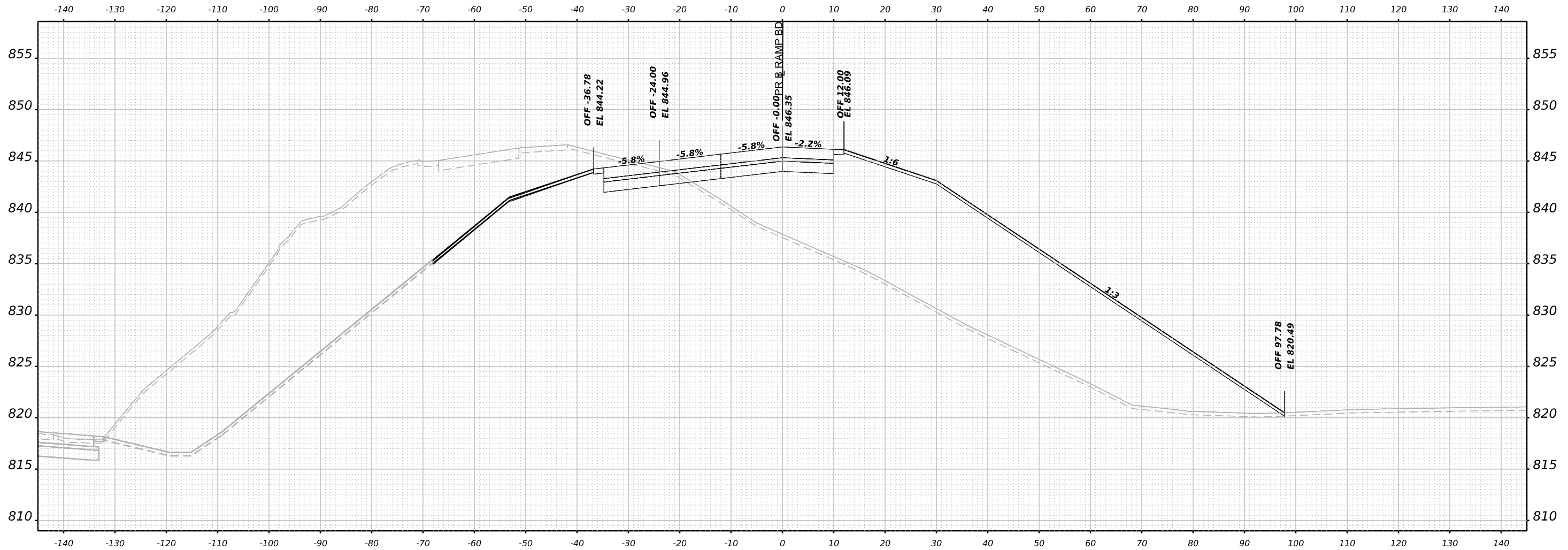


FINAL SURVEY NO.	SURVEYED	BY	DATE
	PLOTTED		
	TEMPLATE		
	AREAS		
	AREAS CHECKED		

ORIGINAL SURVEY NO.	SURVEYED	BY	DATE
	PLOTTED		
	TEMPLATE		
	AREAS		
	AREAS CHECKED		

MODEL: PL_rampbd_141-141+00.00 (Sheet)
 FILE NAME: p:\p\rescheweb\mtdby.com\electech\4\Documents\10209108000\Eng_Docs\Design\System_InterchangeRamps_BD_Dr_Bowman\Cross_Sections\264613-Cross-Sections-Final-Ramp-BD01.dgn



STA 141+00.00



USER NAME = vvesco	DESIGNED - JWM	REVISED -
	DRAWN - JWM	REVISED -
PLOT SCALE = 0.16666633 1/ in.	CHECKED - E.JG	REVISED -
PLOT DATE = 3/30/2023	DATE - 03/31/2023	REVISED -

STATE OF ILLINOIS
 DEPARTMENT OF TRANSPORTATION

**CROSS SECTIONS
 RAMP BD FINAL**

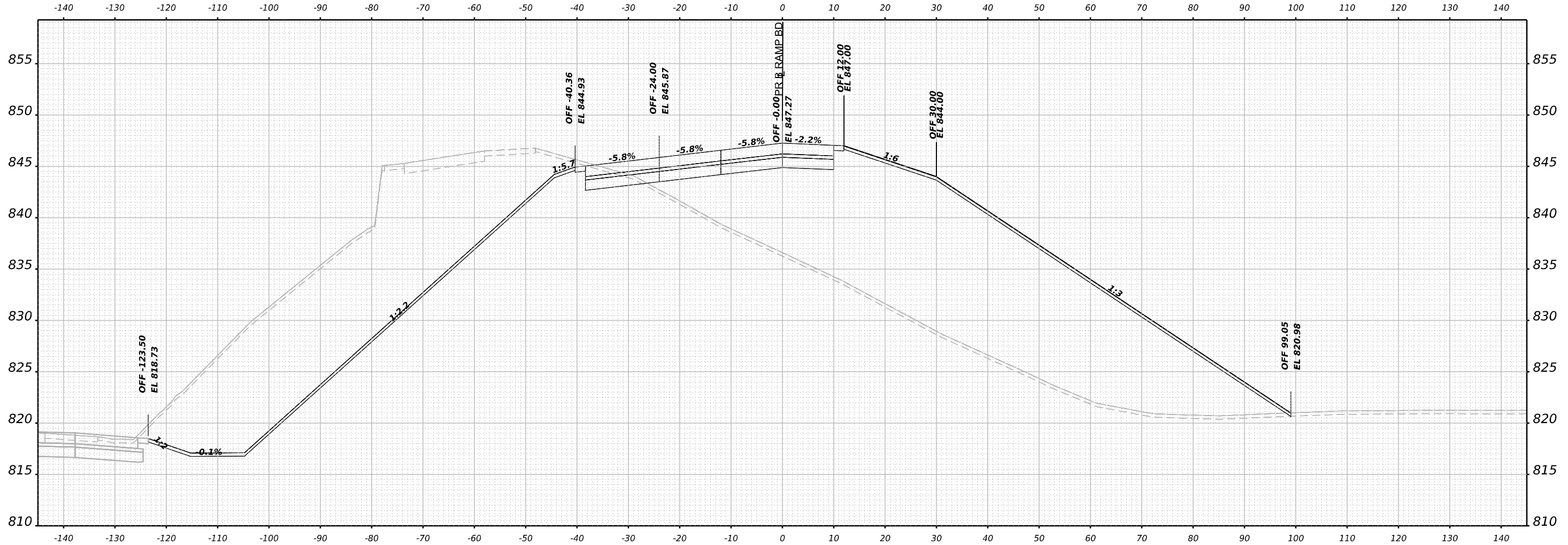
SCALE: N/A SHEET 35 OF 165 SHEETS STA. 141+00.00 TO STA. 141+00.00

F.A.I. RTE.	SECTION	COUNTY	TOTAL SHEETS	SHEET NO.
39	(201-3)K	WINNEBAGO	2192	1802
CONTRACT NO. 64B13				
ILLINOIS FED. AID PROJECT				

FINAL SURVEY NO.	SURVEYED	BY	DATE
	PLOTTED		
	TEMPLATE		
	AREAS CHECKED		

ORIGINAL SURVEY NO.	SURVEYED	BY	DATE
	PLOTTED		
	TEMPLATE		
	AREAS CHECKED		

MODEL: PL_RampB0_15-141+50.00 (Sheet)
 FILE NAME: p:\projects\new\benly.com\benly.com\benly.com\4\Documents\1020910800.00\Eng\Drawings\System_ExchangeRamps_BD_Da [Bowman]\Cross_Sections\21413-Cross-Sections\FinalRampB001.dgn



STA 141+50.00



USER NAME = vvesco	DESIGNED - JWM	REVISED -
	DRAWN - JWM	REVISED -
PLOT SCALE = 0.16666633 1/ in.	CHECKED - EJG	REVISED -
PLOT DATE = 3/30/2023	DATE - 03/31/2023	REVISED -

STATE OF ILLINOIS
DEPARTMENT OF TRANSPORTATION

**CROSS SECTIONS
RAMP BD FINAL**

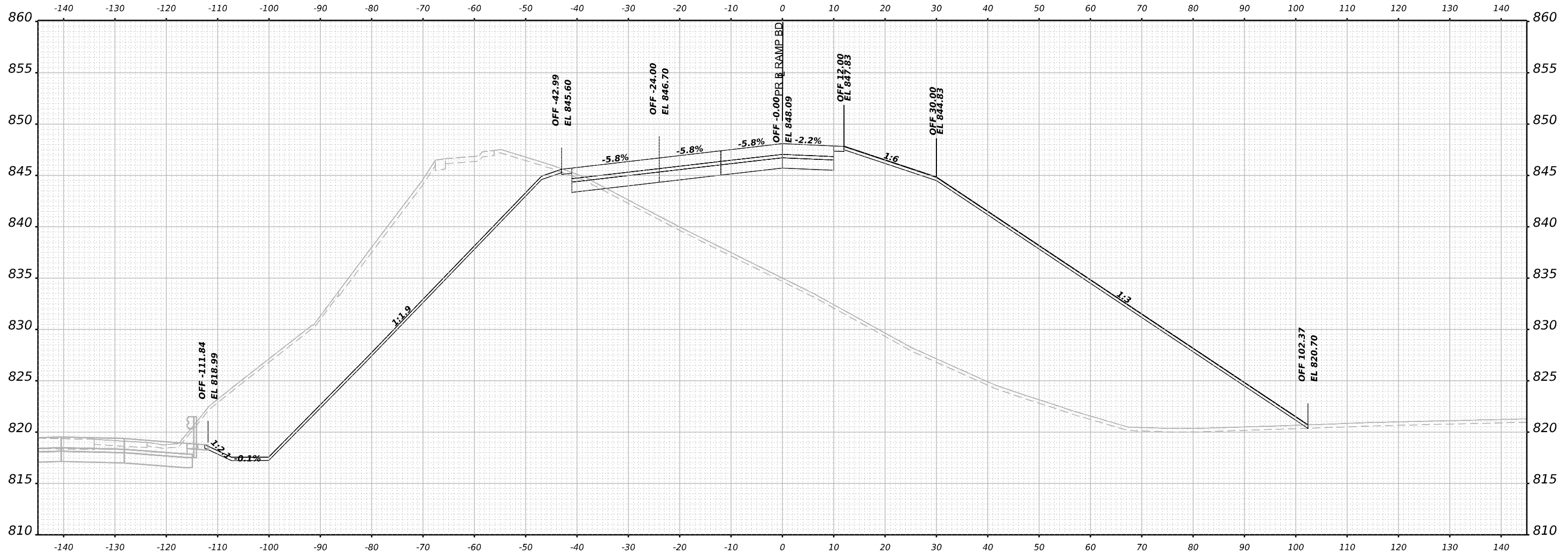
SCALE: N/A SHEET 36 OF 165 SHEETS STA. 141+50.00 TO STA. 141+50.00

F.A.I. RTE.	SECTION	COUNTY	TOTAL SHEETS	SHEET NO.
39	(201-3)K	WINNEBAGO	2192	1803
CONTRACT NO. 64B13				
ILLINOIS FED. AID PROJECT				

FINAL SURVEY NO.	SURVEYED	BY	DATE
	PLOTTED		
	NOTE BOOK		
	AREAS CHECKED		

ORIGINAL SURVEY NO.	SURVEYED	BY	DATE
	PLOTTED		
	NOTE BOOK		
	AREAS CHECKED		

MODEL: PL_rampB0_142+00.00 (Sheet)
 FILE NAME: \\pwwarenet\share\pwwarenet\share\4\Documents\10209108\000\Eng\Drawings\System_InterchangeRamps_BD_Dir\Bowman\Cross_Sections\2142+00\3-Cross-System-Cross-Sections\FinalRampB001.dgn



STA 142+00.00



USER NAME = vvesco	DESIGNED - JWM	REVISED -
	DRAWN - JWM	REVISED -
PLOT SCALE = 0.16666633 1/ in.	CHECKED - E.JG	REVISED -
PLOT DATE = 3/30/2023	DATE - 03/31/2023	REVISED -

STATE OF ILLINOIS
DEPARTMENT OF TRANSPORTATION

**CROSS SECTIONS
RAMP BD FINAL**

SCALE: N/A SHEET 37 OF 165 SHEETS STA. 142+00.00 TO STA. 142+00.00

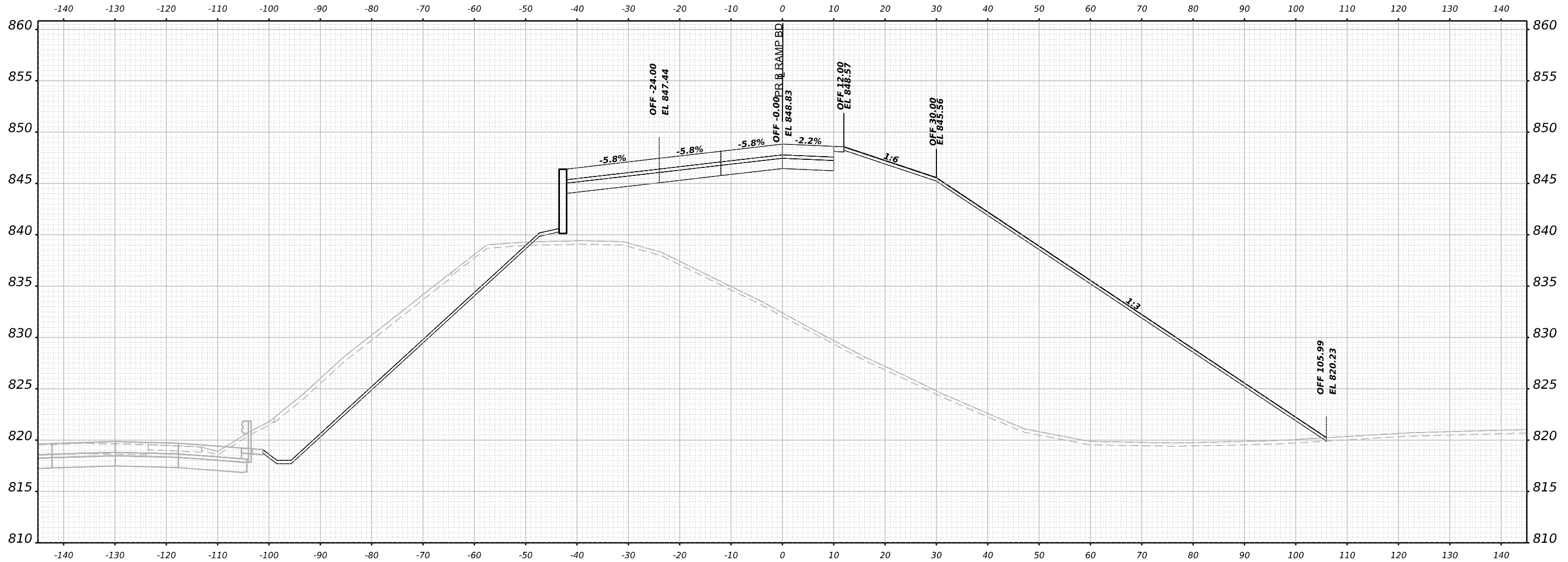
F.A.I. RTE.	SECTION	COUNTY	TOTAL SHEETS	SHEET NO.
39	(201-3)K	WINNEBAGO	2192	1804
CONTRACT NO. 64B13				
ILLINOIS FED. AID PROJECT				

FINAL SURVEY NO.	SURVEYED	BY	DATE
	PLOTTED		
	TEMPLATE		
	AREAS		
	AREAS CHECKED		

ORIGINAL SURVEY NO.	SURVEYED	BY	DATE
	PLOTTED		
	TEMPLATE		
	AREAS		
	AREAS CHECKED		

MODEL: PL_RampB0_142+50.00 (Sheet)

FILE NAME: \\pww\research\new\benby.com\benby.com\benby.com\4\Documents\1020910800.00\Eng\Docs\Design\System\InterchangeRamps\B0_D0\Bowman\Cross_Sections\2142+50.00\3-Cross\B0_142+50.00\PL_RampB001.dgn



STA 142+50.00



USER NAME = vvesco	DESIGNED - JWM	REVISED -
PLOT SCALE = 0.16666633 1/ in.	DRAWN - JWM	REVISED -
PLOT DATE = 3/30/2023	CHECKED - EJG	REVISED -
	DATE - 03/31/2023	REVISED -

STATE OF ILLINOIS
DEPARTMENT OF TRANSPORTATION

CROSS SECTIONS
RAMP BD FINAL

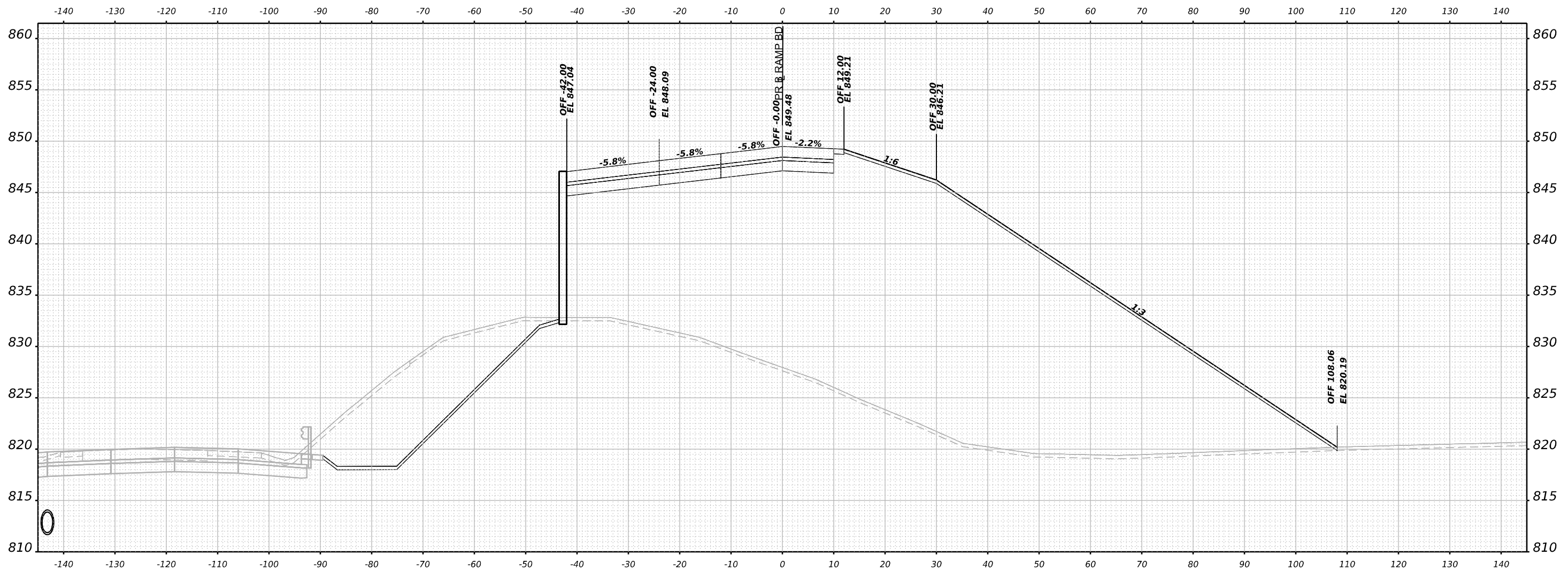
SCALE: N/A SHEET 38 OF 165 SHEETS STA. 142+50.00 TO STA. 142+50.00

F.A.I. RTE.	SECTION	COUNTY	TOTAL SHEETS	SHEET NO.
39	(201-3)K	WINNEBAGO	2192	1805
CONTRACT NO. 64B13				
ILLINOIS FED. AID PROJECT				

FINAL SURVEY NO.	SURVEYED	BY	DATE
	NOTED		
	PLOTTED		
	TEMPLATE		
	AREAS		
	CHECKED		

ORIGINAL SURVEY NO.	SURVEYED	BY	DATE
	NOTED		
	PLOTTED		
	TEMPLATE		
	AREAS		
	CHECKED		

MODEL: PL_rampbd_143-143-00.00 (Sheet)
 FILE NAME: \\pwwaresearch\bowman\com\project\42\Documents\1020910800.00\Eng\Drawings\System\InterchangeRamp_BD_Dr\Bowman\Cross_Sections\2143+00.13-Cross-Sections-Final-Ramp-BD01.dgn



STA 143+00.00



USER NAME = vvesco	DESIGNED - JWM	REVISED -
PLOT SCALE = 0.16666633 1/ in.	DRAWN - JWM	REVISED -
PLOT DATE = 3/30/2023	CHECKED - E.JG	REVISED -
	DATE - 03/31/2023	REVISED -

STATE OF ILLINOIS
 DEPARTMENT OF TRANSPORTATION

**CROSS SECTIONS
 RAMP BD FINAL**

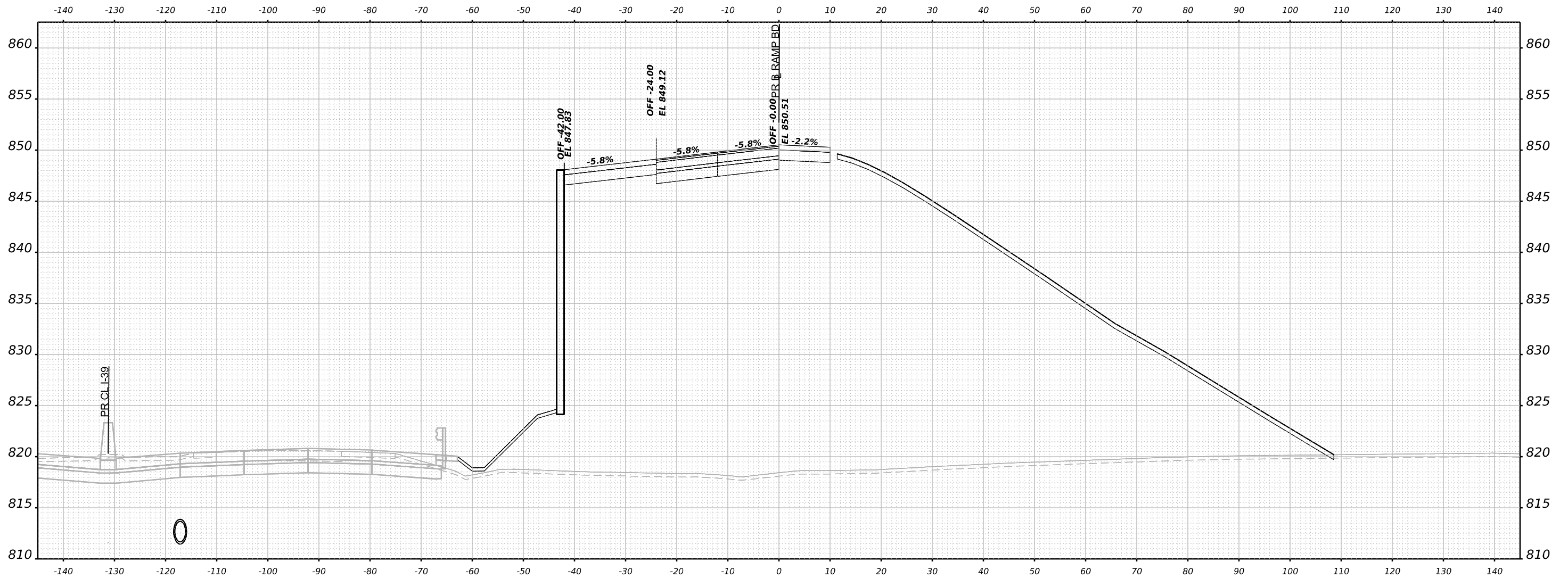
SCALE: N/A SHEET 39 OF 165 SHEETS STA. 143+00.00 TO STA. 143+00.00

F.A.I. RTE. 39	SECTION (201-3)K	COUNTY WINNEBAGO	TOTAL SHEETS 2192	SHEET NO. 1806
CONTRACT NO. 64B13				
ILLINOIS FED. AID PROJECT				

FINAL SURVEY NO.	SURVEYED PLOTTED AREAS CHECKED	BY	DATE

ORIGINAL SURVEY NO.	SURVEYED PLOTTED AREAS CHECKED	BY	DATE

MODEL: PR_rampB0_144+00.00 (Sheet)
 FILE NAME: p:\databases\dwg\combase\sheet\4\Documents\1080910800\Eng\Drawings\System_ExchangeRamp_BD_D0_Bowman\Cross_Sections\2144013-Cross-Sections-Pr-Ramp-BD01.dgn



STA 144+00.00



USER NAME = vvesco	DESIGNED - JWM	REVISED -
	DRAWN - JWM	REVISED -
PLOT SCALE = 0.16666633 1/ in.	CHECKED - EJG	REVISED -
PLOT DATE = 3/30/2023	DATE - 03/31/2023	REVISED -

STATE OF ILLINOIS
 DEPARTMENT OF TRANSPORTATION

**CROSS SECTIONS
 RAMP BD FINAL**

SCALE: N/A SHEET 41 OF 165 SHEETS STA. 144+00.00 TO STA. 144+00.00

F.A.I. RTE.	SECTION	COUNTY	TOTAL SHEETS	SHEET NO.
39	(201-3)K	WINNEBAGO	2192	1808
CONTRACT NO. 64B13				

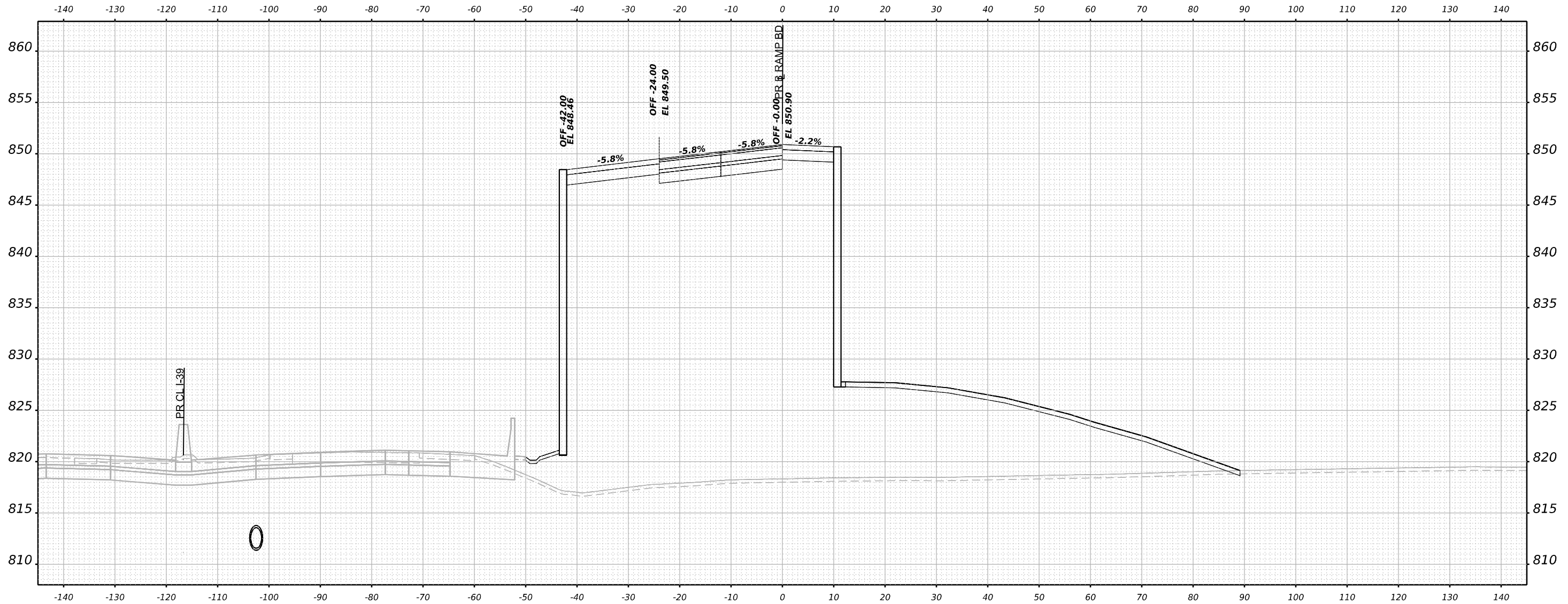
ILLINOIS FED. AID PROJECT

FINAL SURVEY NO.	SURVEYED PLOTTED AREAS CHECKED	BY	DATE

ORIGINAL SURVEY NO.	SURVEYED PLOTTED AREAS CHECKED	BY	DATE

MODEL: PR_rampBD_144+50.00 (Sheet)

FILE NAME: \\pwr\research\ben\by.com\research\4\Documents\1020910800.00\Eng\Docs\Design\System\InterchangeRamps\BD_Dir\Bowman\Cross_Sections\264613-Cross\Sheet\5-Final-Ramp-BD01.dgn



STA 144+50.00



USER NAME = vvesco	DESIGNED - JWM	REVISED -
	DRAWN - JWM	REVISED -
PLOT SCALE = 0.16666633 1/ in.	CHECKED - E.JG	REVISED -
PLOT DATE = 3/30/2023	DATE - 03/31/2023	REVISED -

STATE OF ILLINOIS
DEPARTMENT OF TRANSPORTATION

**CROSS SECTIONS
RAMP BD FINAL**

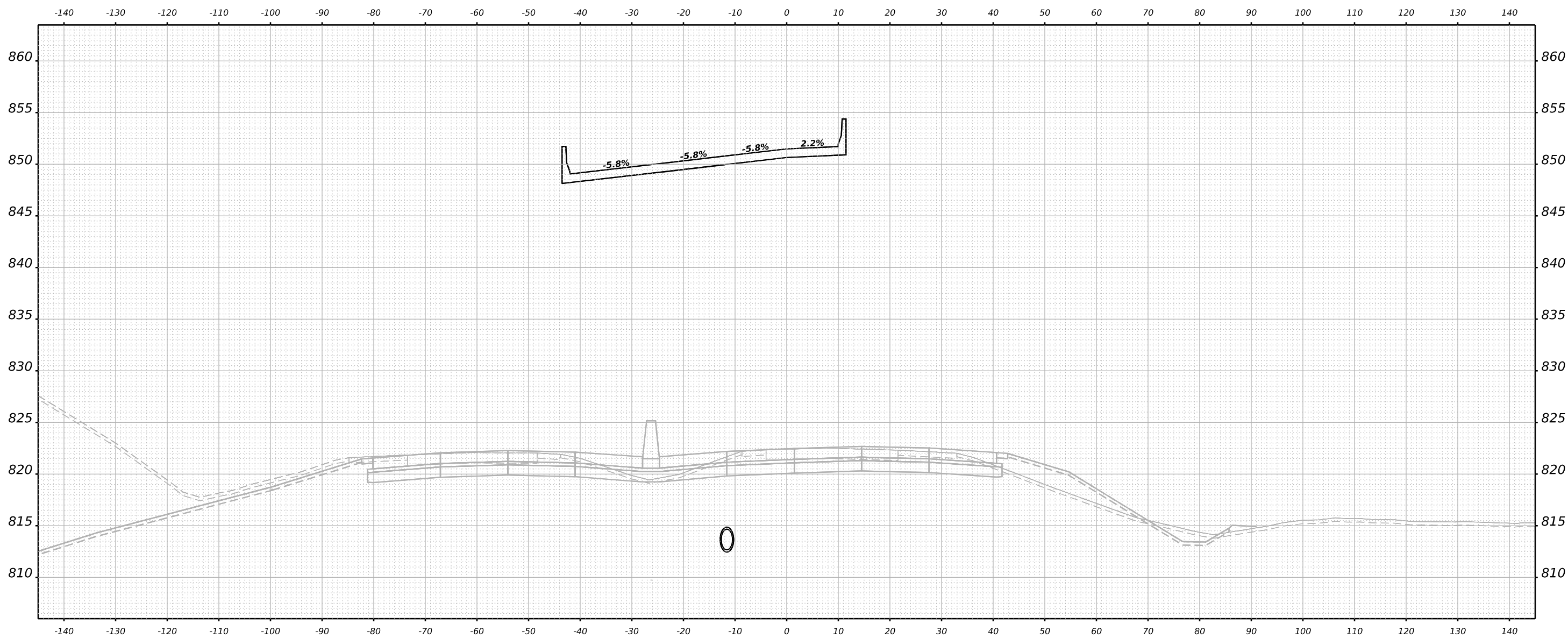
SCALE: N/A SHEET 42 OF 165 SHEETS STA. 144+50.00 TO STA. 144+50.00

F.A.I. RTE.	SECTION	COUNTY	TOTAL SHEETS	SHEET NO.
39	(201-3)K	WINNEBAGO	2192	1809
CONTRACT NO. 64B13				
ILLINOIS FED. AID PROJECT				

FINAL SURVEY NO.	SURVEYED	BY	DATE
	PLOTTED		
	TEMPLATE		
	AREAS CHECKED		

ORIGINAL SURVEY NO.	SURVEYED	BY	DATE
	PLOTTED		
	TEMPLATE		
	AREAS CHECKED		

MODEL: PL_rampB0_15-147+00.00 (Sheet)
 FILE NAME: p:\p\research\benby.com\benby.com\sheet\4\Documents\1080910800\Eng\Docs\Design\System\InterchangeRamps\RD_D0_Bowman\Cross_Sections\20240313-Cross-Sections-Final-RampB001.dgn



STA 147+00.00



USER NAME = vvesco	DESIGNED - JWM	REVISED -
	DRAWN - JWM	REVISED -
PLOT SCALE = 0.16666633 1/ in.	CHECKED - E.JG	REVISED -
PLOT DATE = 3/30/2023	DATE - 03/31/2023	REVISED -

STATE OF ILLINOIS
 DEPARTMENT OF TRANSPORTATION

**CROSS SECTIONS
 RAMP BD FINAL**

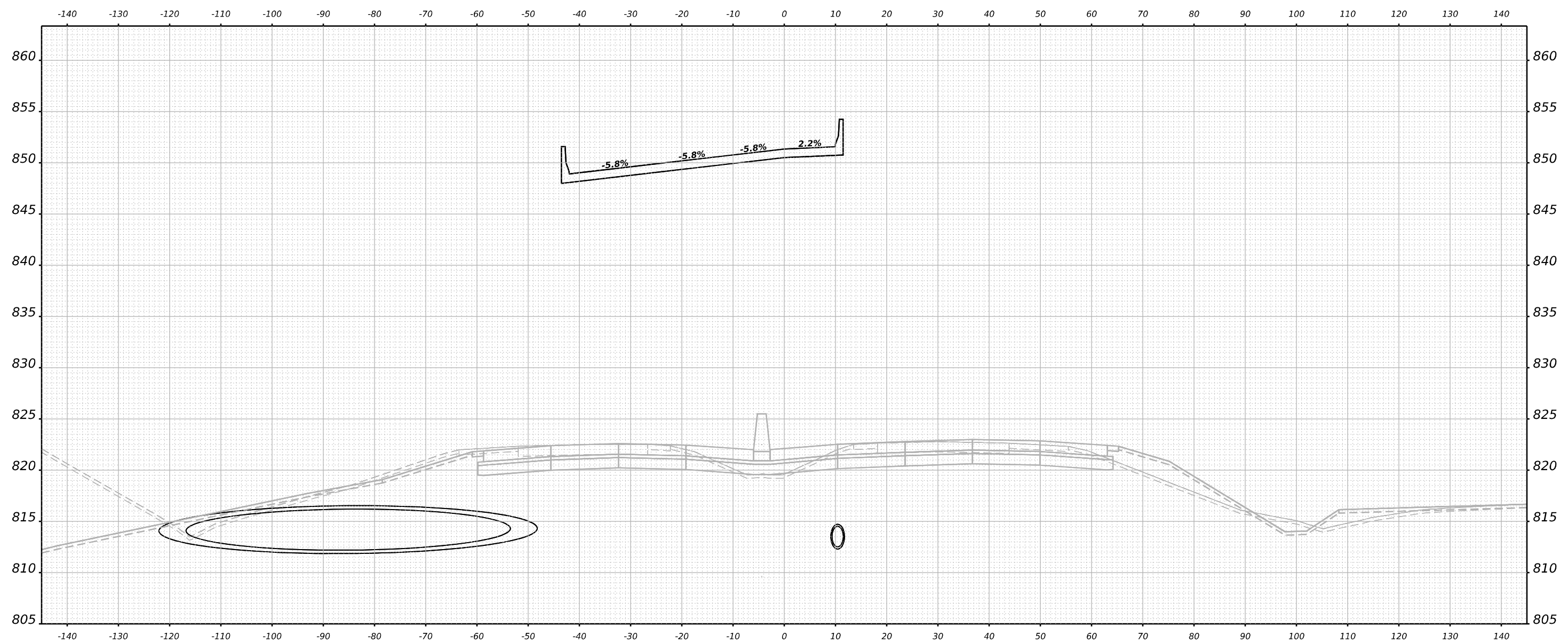
SCALE: N/A SHEET 47 OF 165 SHEETS STA. 147+00.00 TO STA. 147+00.00

F.A.I. RTE.	SECTION	COUNTY	TOTAL SHEETS	SHEET NO.
39	(201-3)K	WINNEBAGO	2192	1814
CONTRACT NO. 64B13				
ILLINOIS FED. AID PROJECT				

FINAL SURVEY NO.	SURVEYED	BY	DATE
NOTE BOOK	PLOTTED		
AREAS	TEMPLATE		
AREAS CHECKED			

ORIGINAL SURVEY NO.	SURVEYED	BY	DATE
NOTE BOOK	PLOTTED		
AREAS	TEMPLATE		
AREAS CHECKED			

MODEL: PL_RampBD_XS-147+50.00 (Sheet)
 FILE NAME: p:\projects\new\century.com\project\42\Documents\1020910800\00\Eng\Docs\Design\System_InterchangeRamp_BD_Dr\Bowman\Cross_Sections\264613-Cross\Xs\FinalRampBD01.dgn



USER NAME	= vvesco
PLOT SCALE	= 0.16666633 1/ in.
PLOT DATE	= 3/30/2023

DESIGNED	- JWM
DRAWN	- JWM
CHECKED	- E.JG
DATE	- 03/31/2023

REVISED	-
REVISED	-
REVISED	-
REVISED	-

STATE OF ILLINOIS
 DEPARTMENT OF TRANSPORTATION

CROSS SECTIONS
 RAMP BD FINAL

SCALE: N/A SHEET 48 OF 165 SHEETS STA. 147+50.00 TO STA. 147+50.00

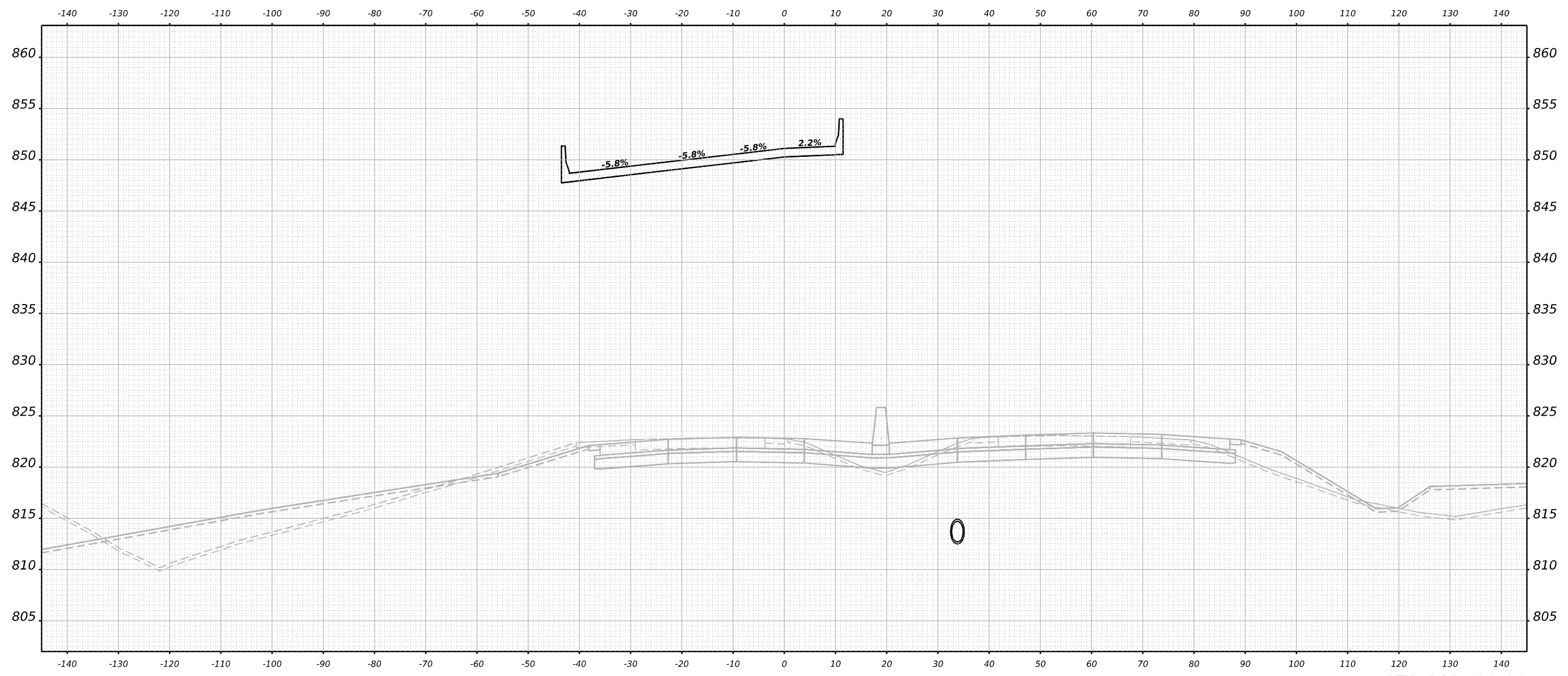
F.A.I. RTE.	SECTION	COUNTY	TOTAL SHEETS	SHEET NO.
39	(201-3)K	WINNEBAGO	2192	1815
CONTRACT NO. 64B13				
ILLINOIS FED. AID PROJECT				

STA 147+50.00

FINAL SURVEY NO.	SURVEYED	DATE
NOTE BOOK	PLOTTED	
AREAS CHECKED	TEMPLATE	
	AREAS	
	CHECKED	

ORIGINAL SURVEY NO.	SURVEYED	DATE
NOTE BOOK	PLOTTED	
AREAS CHECKED	TEMPLATE	
	AREAS	
	CHECKED	

MODEL: PL_RampB0_X5-148-00.00 (Sheet)
 FILE NAME: p:\p\research\benby.com\benby.com\sheet\4\Documents\10809.10800.00\Eng_Docs\Design\System_InterchangeRamps_BD_Dr_Bowman\Cross_Sections\214813-Cross-Sections-Final-Ramp-BD01.dgn



STA 148+00.00



USER NAME = vvesco	DESIGNED - JWM	REVISED -
	DRAWN - JWM	REVISED -
PLOT SCALE = 0.16666633 1/ in.	CHECKED - E.JG	REVISED -
PLOT DATE = 3/30/2023	DATE - 03/31/2023	REVISED -

STATE OF ILLINOIS
 DEPARTMENT OF TRANSPORTATION

**CROSS SECTIONS
 RAMP BD FINAL**

SCALE: N/A SHEET 49 OF 165 SHEETS STA. 148+00.00 TO STA. 148+00.00

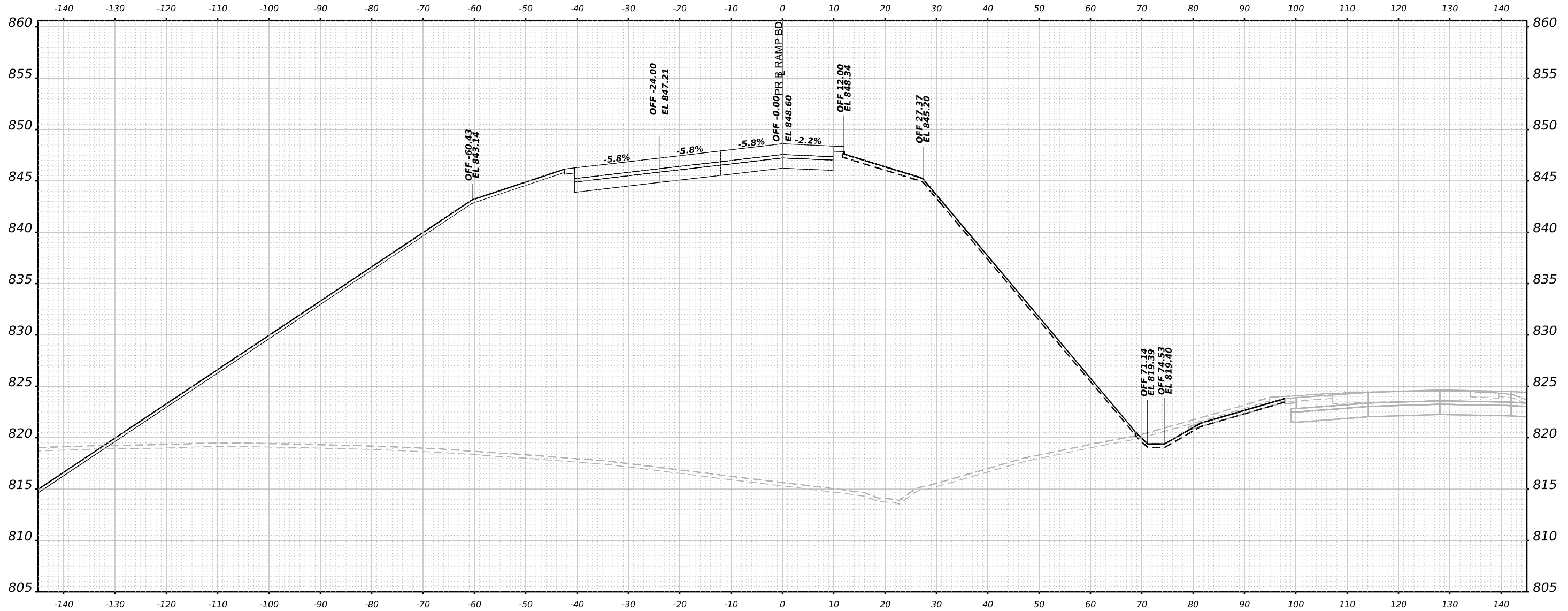
F.A.I. RTE. 39	SECTION (201-3)K	COUNTY WINNEBAGO	TOTAL SHEETS 2192	SHEET NO. 1816
CONTRACT NO. 64B13				
ILLINOIS FED. AID PROJECT				

FINAL SURVEY NO.	SURVEYED	BY	DATE
NOTE BOOK	PLOTTED		
AREAS CHECKED	TEMPLATE		
	AREAS		
	CHECKED		

ORIGINAL SURVEY NO.	SURVEYED	BY	DATE
NOTE BOOK	PLOTTED		
AREAS CHECKED	TEMPLATE		
	AREAS		
	CHECKED		

MODEL: PL_RampB0_150+50.00 (Sheet)

FILE NAME: \\pwwaresearch\bowman\com\project\44\Documents\1020091080000\Eng\Drawings\System_Exchange\Ramps_BD_D0_Bowman\Cross_Sections\20240313-Cross-Sections-Final-Ramp-BD02.dgn



STA 150+50.00



USER NAME	= vvesco
DESIGNED	- JWM
DRAWN	- JWM
CHECKED	- EJG
DATE	- 03/31/2023
PLOT SCALE	= 0.16666633 1/ in.
PLOT DATE	= 3/30/2023

REVISED	-
REVISED	-
REVISED	-
REVISED	-

STATE OF ILLINOIS
DEPARTMENT OF TRANSPORTATION

**CROSS SECTIONS
RAMPS AD AND BD FINAL**

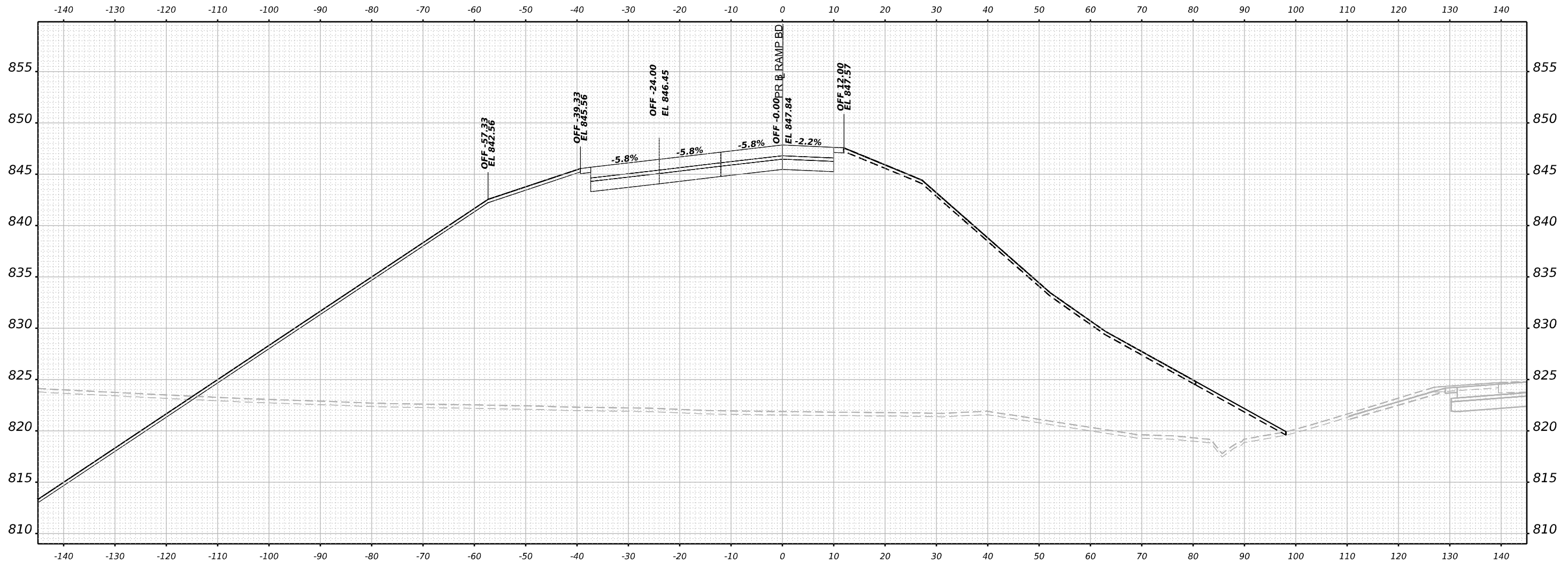
SCALE: N/A SHEET 54 OF 165 SHEETS STA. 150+50.00 TO STA. 150+50.00

F.A.I. RTE.	SECTION	COUNTY	TOTAL SHEETS	SHEET NO.
39	(201-3)K	WINNEBAGO	2192	1821
CONTRACT NO. 64B13				
ILLINOIS FED. AID PROJECT				

FINAL SURVEY NO.	SURVEYED PLOTTED TEMPLATE AREAS CHECKED	BY	DATE

ORIGINAL SURVEY NO.	SURVEYED PLOTTED TEMPLATE AREAS CHECKED	BY	DATE

MODEL: PL_rampBD_15-151+00.00 (Sheet)
 FILE NAME: \\pwwarenet\share\dwg\com\elect\4\Documents\1020910800.00\Eng\Docs\Design\System_Exchange\Ramps_BD_Da [Bowman]\Cross_Sections\2164813-Cross\151+00.00\PL_rampBD02.dgn



STA 151+00.00



USER NAME = vvesco	DESIGNED - JWM	REVISED -
PLOT SCALE = 0.16666633 1/ in.	DRAWN - JWM	REVISED -
PLOT DATE = 3/30/2023	CHECKED - E.JG	REVISED -
	DATE - 03/31/2023	REVISED -

STATE OF ILLINOIS
DEPARTMENT OF TRANSPORTATION

CROSS SECTIONS RAMPS AD AND BD FINAL	
SCALE: N/A	SHEET 55 OF 165 SHEETS
STA. 151+00.00 TO STA. 151+00.00	

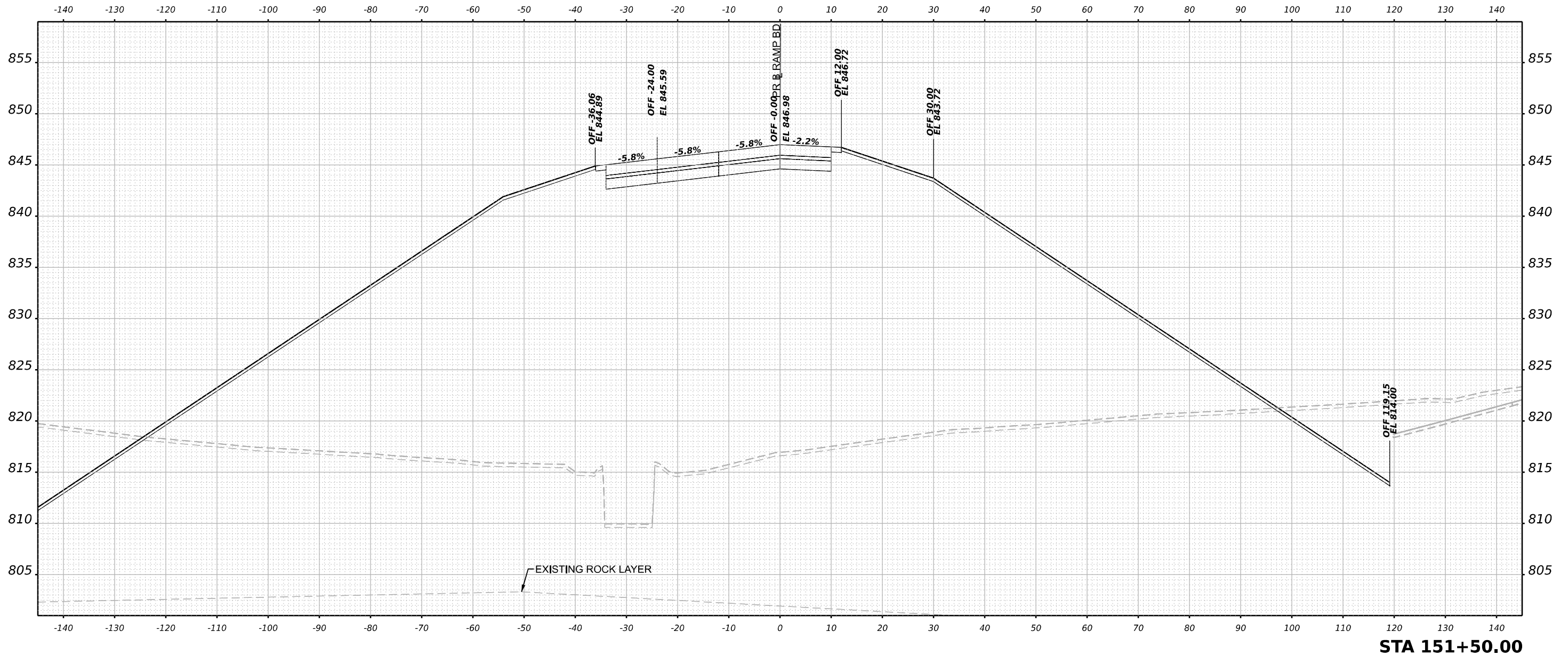
F.A.I. RTE. 39	SECTION (201-3)K	COUNTY WINNEBAGO	TOTAL SHEETS 2192	SHEET NO. 1822
CONTRACT NO. 64B13				
ILLINOIS FED. AID PROJECT				

FINAL SURVEY NO.	SURVEYED	BY	DATE
NOTE BOOK	PLOTTED		
AREAS CHECKED	TEMPLATE		
	AREAS		
	CHECKED		

ORIGINAL SURVEY NO.	SURVEYED	BY	DATE
NOTE BOOK	PLOTTED		
AREAS CHECKED	TEMPLATE		
	AREAS		
	CHECKED		

MODEL: P:\ramp\60_15-151+50.00 (Sheet)
 FILE NAME: p:\ramp\60_15-151+50.00 (Sheet).dwg

Documents\10809108000\Eng\Drawings\System\InterchangeRamps\BD_Da\Bowman\Cross_Section\151+50.00\151+50.00\151+50.00\151+50.00.dgn



STA 151+50.00

Bowman
 10 South LaSalle, Suite 2110
 Chicago, IL 60603
 312-614-0000
 www.bowman.com

USER NAME	= vvesco	DESIGNED	- JWM	REVISED	-
		DRAWN	- JWM	REVISED	-
PLOT SCALE	= 0.16666633 1/ in.	CHECKED	- EJG	REVISED	-
PLOT DATE	= 3/30/2023	DATE	- 03/31/2023	REVISED	-

STATE OF ILLINOIS
 DEPARTMENT OF TRANSPORTATION

**CROSS SECTIONS
 RAMPS AD AND BD FINAL**

SCALE: N/A SHEET 56 OF 165 SHEETS STA. 151+50.00 TO STA. 151+50.00

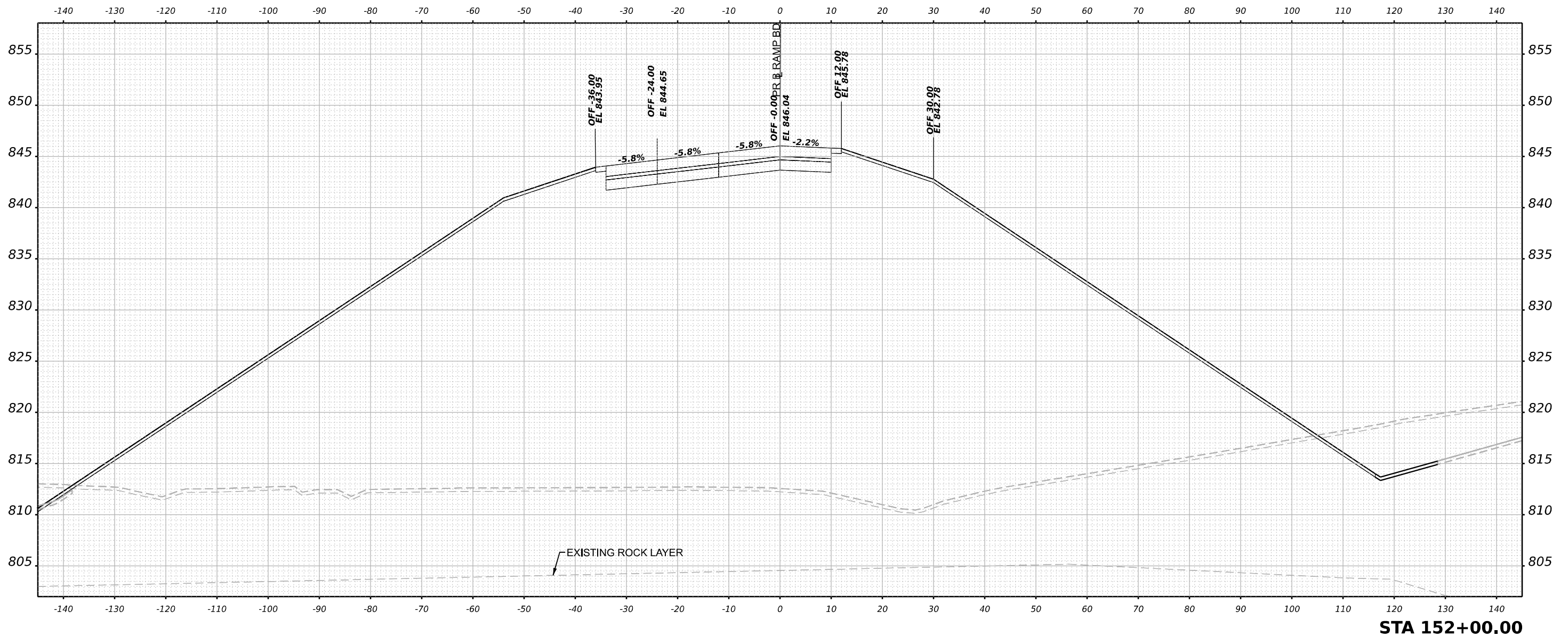
F.A.I. RTE.	SECTION	COUNTY	TOTAL SHEETS	SHEET NO.
39	(201-3)K	WINNEBAGO	2192	1823
CONTRACT NO. 64B13				
ILLINOIS FED. AID PROJECT				

FINAL SURVEY NO.	SURVEYED	BY	DATE
NOTE BOOK	PLOTTED		
AREAS CHECKED	TEMPLATE		
	AREAS		
	CHECKED		

ORIGINAL SURVEY NO.	SURVEYED	BY	DATE
NOTE BOOK	PLOTTED		
AREAS CHECKED	TEMPLATE		
	AREAS		
	CHECKED		

MODEL: P:_ramp\65_152+00.00 (Sheet)
 FILE NAME: p:_ramp\65_152+00.00 (Sheet).dwg

D:\Documents\1080910800\Eng\Docs\Design\System\InterchangeRamps\BD_Dir\Bowman\Cross_Section\2024\03\3-Cross-Station-Cross-Section\Final-Ramp-BD02.dwg



STA 152+00.00



USER NAME	= jmiddleton	DESIGNED	- JWM	REVISED	-
		DRAWN	- JWM	REVISED	-
PLOT SCALE	= 0.16666633 1/ in.	CHECKED	- EJG	REVISED	-
PLOT DATE	= 4/28/2023	DATE	- 03/31/2023	REVISED	-

STATE OF ILLINOIS
 DEPARTMENT OF TRANSPORTATION

**CROSS SECTIONS
 RAMPS AD AND BD FINAL**

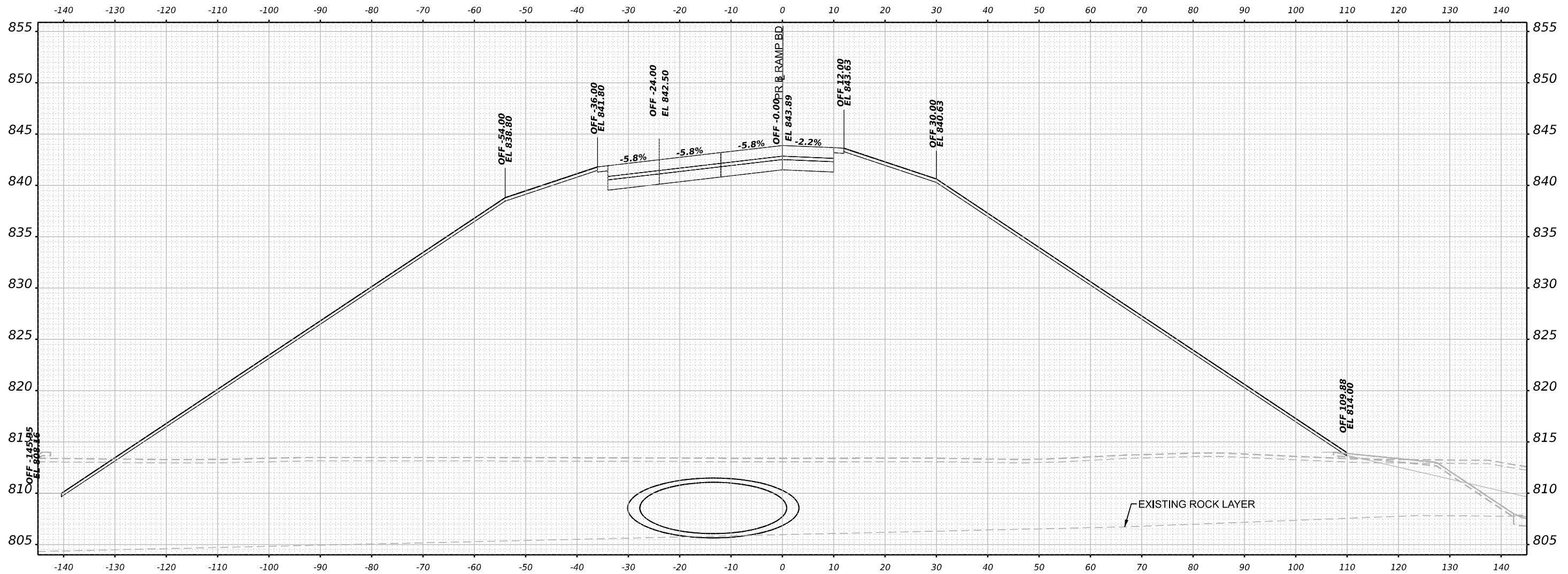
SCALE: N/A SHEET 57 OF 165 SHEETS STA. 152+00.00 TO STA. 152+00.00

F.A.I. RTE.	SECTION	COUNTY	TOTAL SHEETS	SHEET NO.
39	(201-3)K	WINNEBAGO	2192	1824
CONTRACT NO. 64B13				
ILLINOIS FED. AID PROJECT				

FINAL SURVEY NO.	SURVEYED	BY	DATE
	PLOTTED		
	TEMPLATE		
	AREAS		
	CHECKED		

ORIGINAL SURVEY NO.	SURVEYED	BY	DATE
	PLOTTED		
	TEMPLATE		
	AREAS		
	CHECKED		

MODEL: PL_ramp60_15-153+00.00 (Sheet)
 FILE NAME: p:\projects\new\64B13\64B13-Cross\Sections\264613-Cross\Station\5-Final-Ramp-BD02.dgn



STA 153+00.00



USER NAME = vvesco	DESIGNED - JWM	REVISED -
PLOT SCALE = 0.16666633 1/ in.	DRAWN - JWM	REVISED -
PLOT DATE = 3/30/2023	CHECKED - EJG	REVISED -
	DATE - 03/31/2023	REVISED -

STATE OF ILLINOIS
DEPARTMENT OF TRANSPORTATION

**CROSS SECTIONS
RAMPS AD AND BD FINAL**

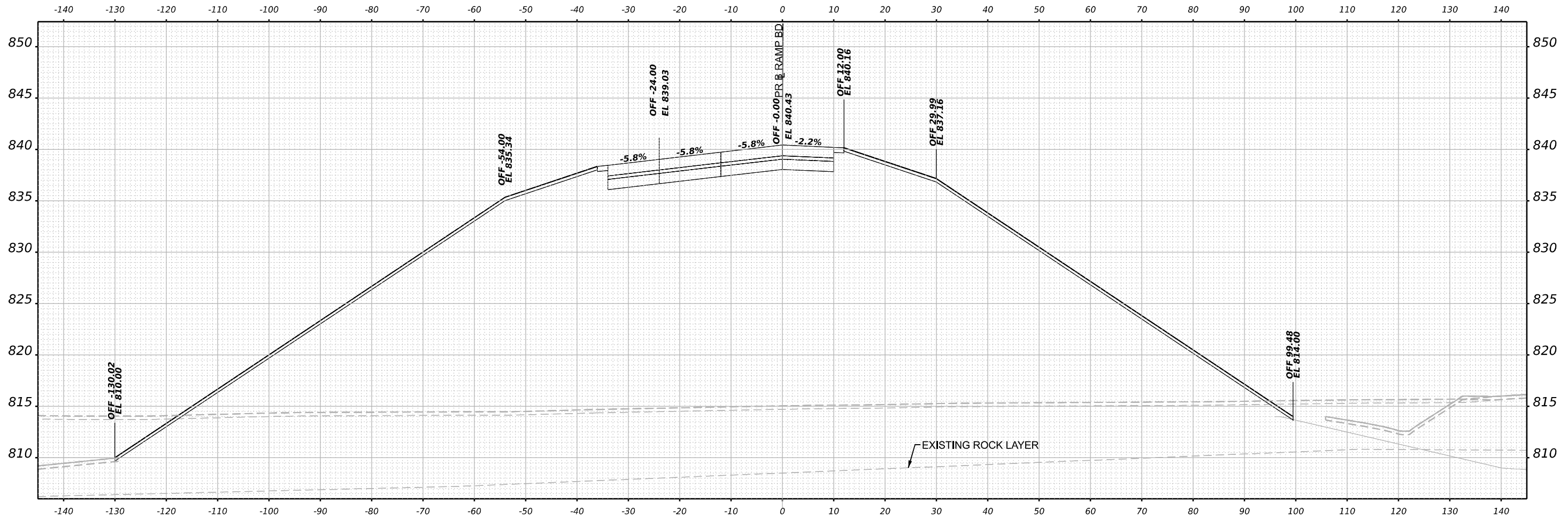
SCALE: N/A SHEET 59 OF 165 SHEETS STA. 153+00.00 TO STA. 153+00.00

F.A.I. RTE. 39	SECTION (201-3)K	COUNTY WINNEBAGO	TOTAL SHEETS 2192	SHEET NO. 1826
CONTRACT NO. 64B13				
ILLINOIS FED. AID PROJECT				

FINAL SURVEY NO.	SURVEYED PLOTTED AREAS CHECKED	BY	DATE

ORIGINAL SURVEY NO.	SURVEYED PLOTTED AREAS CHECKED	BY	DATE

MODEL: PL_RampB0_15-154+50.00 (Sheet)
 FILE NAME: p:\projects\bowman\com\resheet\4\Documents\10209108000\Eng\Docs\Design\System\InterchangeRamps_BD_Dir\Bowman\Cross_Sections\2144813-Cross-Sections-Final-Ramp-BD02.dgn



STA 154+50.00



USER NAME = vvesco	DESIGNED - JWM	REVISED -
PLOT SCALE = 0.16666633 1/ in.	DRAWN - JWM	REVISED -
PLOT DATE = 3/30/2023	CHECKED - EJG	REVISED -
	DATE - 03/31/2023	REVISED -

STATE OF ILLINOIS
DEPARTMENT OF TRANSPORTATION

**CROSS SECTIONS
RAMPS AD AND BD FINAL**

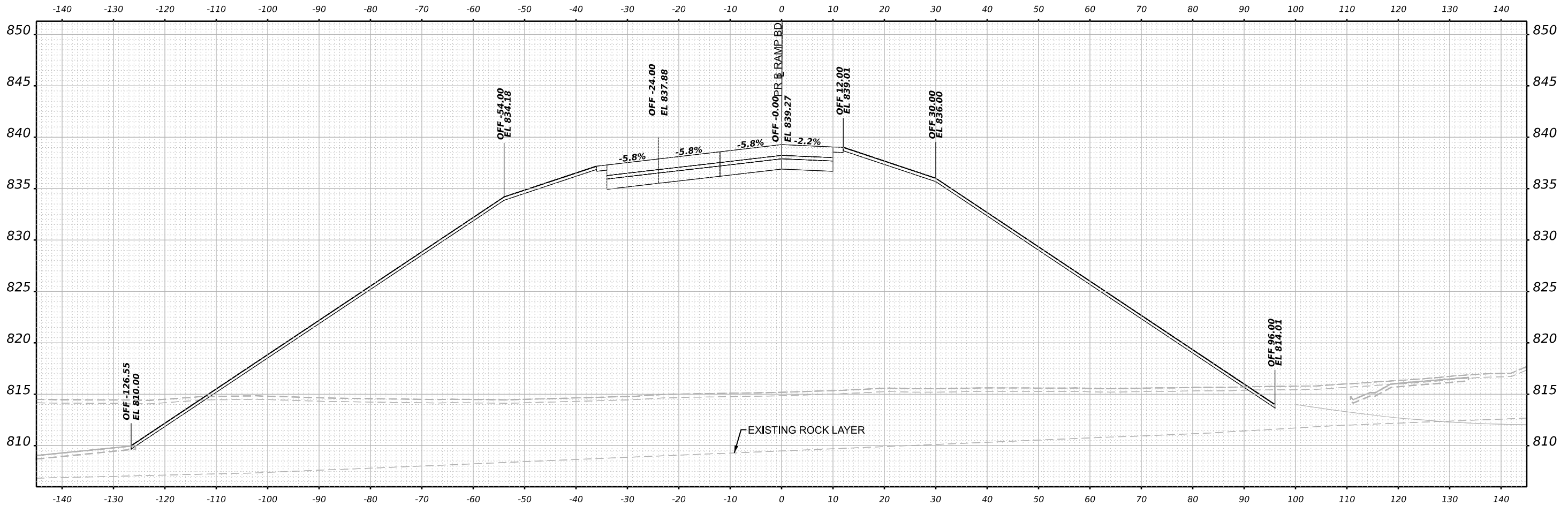
SCALE: N/A SHEET 62 OF 165 SHEETS STA. 154+50.00 TO STA. 154+50.00

F.A.I. RTE.	SECTION	COUNTY	TOTAL SHEETS	SHEET NO.
39	(201-3)K	WINNEBAGO	2192	1829
CONTRACT NO. 64B13				
ILLINOIS FED. AID PROJECT				

FINAL SURVEY NO.	SURVEYED	BY	DATE
NOTE BOOK	PLOTTED		
AREAS CHECKED	TEMPLATE		
	AREAS		
	CHECKED		

ORIGINAL SURVEY NO.	SURVEYED	BY	DATE
NOTE BOOK	PLOTTED		
AREAS CHECKED	TEMPLATE		
	AREAS		
	CHECKED		

MODEL: PL_ramp65_155+00.00 (Sheet)
 FILE NAME: p:\projects\64b13\64b13\cross\sections\2023\155+00.00\Eng_Docs\Design\System_InterchangeRamps_BD_Dr_Bowman\Cross_Section_155+00.00_Cross_Sys.tbl\CS-FinalRampBD02.dgn



STA 155+00.00



USER NAME	= vvesco
PLOT SCALE	= 0.16666633 1/ in.
PLOT DATE	= 3/30/2023

DESIGNED	- JWM
DRAWN	- JWM
CHECKED	- E.JG
DATE	- 03/31/2023

REVISED	-
REVISED	-
REVISED	-
REVISED	-

STATE OF ILLINOIS
 DEPARTMENT OF TRANSPORTATION

**CROSS SECTIONS
 RAMPS AD AND BD FINAL**

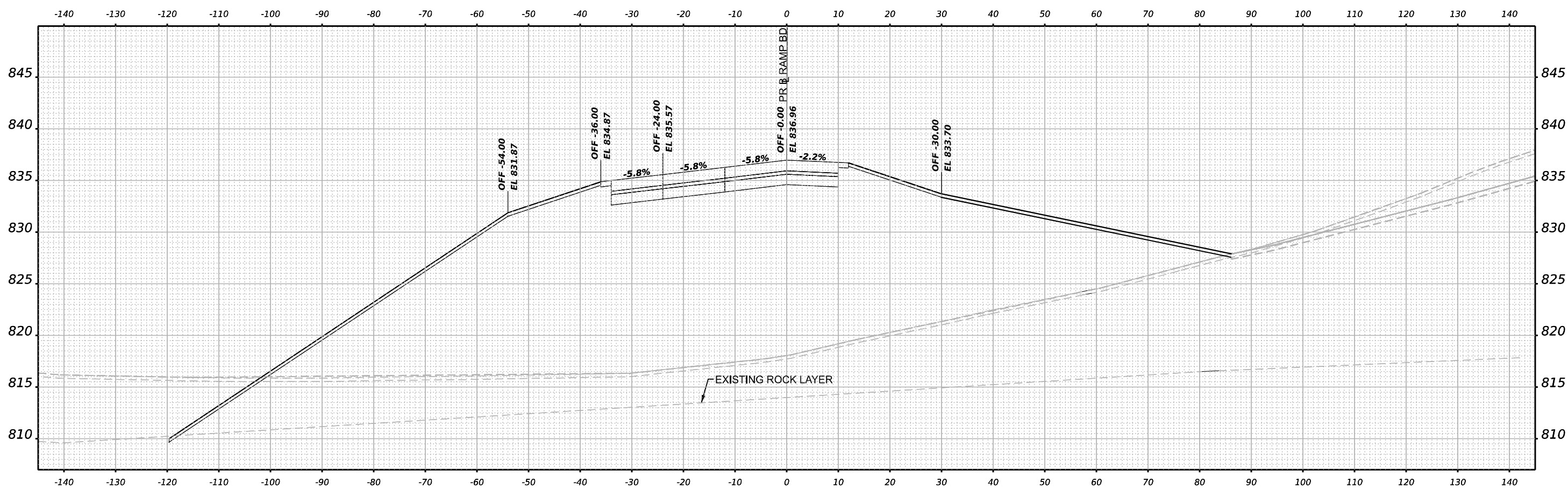
SCALE: N/A SHEET 63 OF 165 SHEETS STA. 155+00.00 TO STA. 155+00.00

F.A.I. RTE.	SECTION	COUNTY	TOTAL SHEETS	SHEET NO.
39	(201-3)K	WINNEBAGO	2192	1830
CONTRACT NO. 64B13				
ILLINOIS FED. AID PROJECT				

FINAL SURVEY NO.	SURVEYED	BY	DATE
NOTE BOOK	PLOTTED		
	TEMPLATE		
	AREAS		
	AREAS CHECKED		

ORIGINAL SURVEY NO.	SURVEYED	BY	DATE
NOTE BOOK	PLOTTED		
	TEMPLATE		
	AREAS		
	AREAS CHECKED		

MODEL: P1_ramp60_x5-156-00.00 (Sheet)
 FILE NAME: p:\projects\new\state\illinois\64B13\Cross\Sections\2024\03\1-Cross\Sta156-00-00.dgn



STA 156+00.00



USER NAME = jmiddleton	DESIGNED - JWM	REVISED -
PLOT SCALE = 0.16666633 1/ in.	DRAWN - JWM	REVISED -
PLOT DATE = 4/28/2023	CHECKED - EJG	REVISED -
	DATE - 03/31/2023	REVISED -

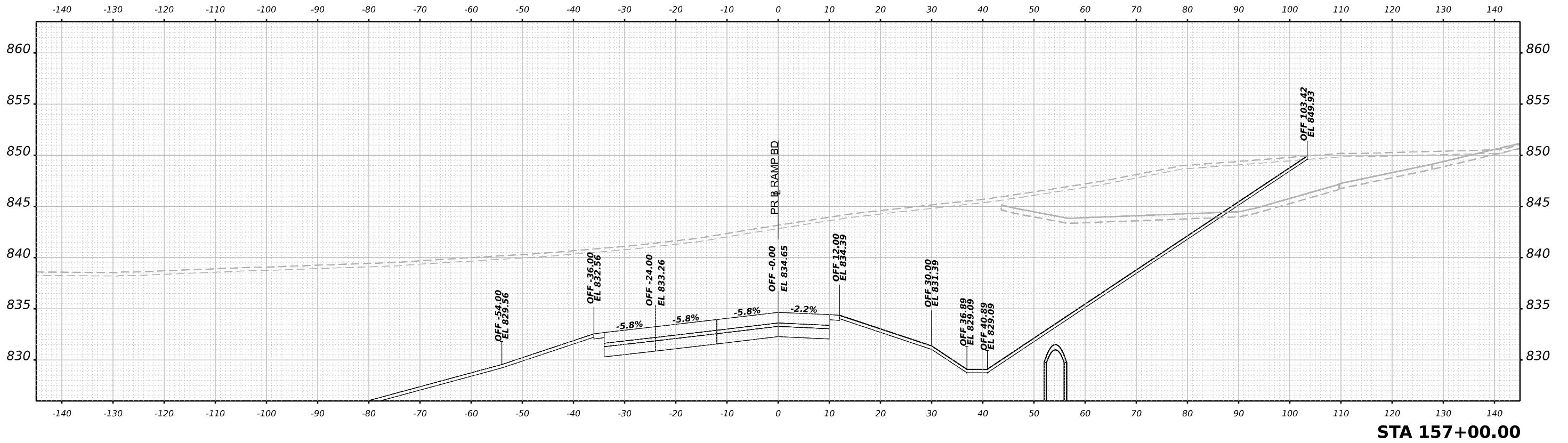
STATE OF ILLINOIS
 DEPARTMENT OF TRANSPORTATION

**CROSS SECTIONS
 RAMP BD FINAL**

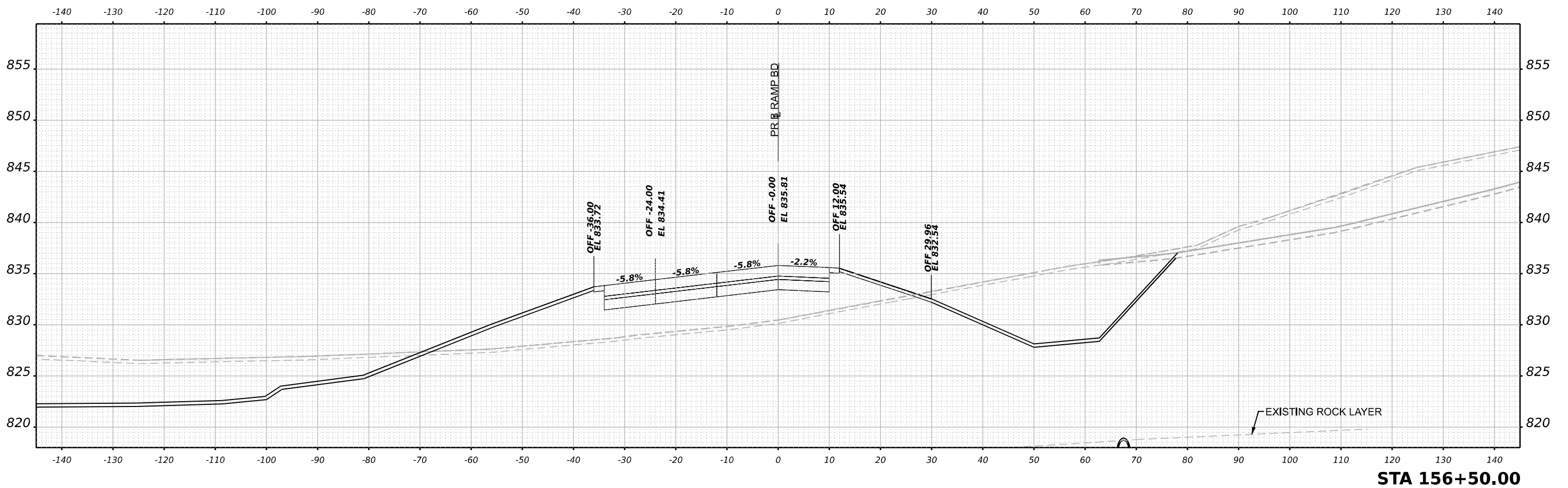
SCALE: N/A SHEET 65 OF 165 SHEETS STA. 156+00.00 TO STA. 156+00.00

F.A.I. RTE.	SECTION	COUNTY	TOTAL SHEETS	SHEET NO.
39	(201-3)K	WINNEBAGO	2192	1832
CONTRACT NO. 64B13				
ILLINOIS FED. AID PROJECT				

FINAL SURVEY	SURVEYED	BY	DATE
NOTE BOOK	PLOTTED		
NO.	TEMPLATE		
	AREAS		
	CHECKED		



ORIGINAL SURVEY	SURVEYED	BY	DATE
NOTE BOOK	PLOTTED		
NO.	TEMPLATE		
	AREAS		
	CHECKED		



MODEL: PR_RampBD_156-157-50.00 (Sheet)
 FILE NAME: p:\projects\new\berkeley.com\berkeley-4\Documents\1020910800.00\Eng\Drawings\System_Exchange\Ramp_BD_Dr\Bowman\Cross_Sections\264813-Cross_Section\156-157-Ramp_BD02.dgn



USER NAME	= jmiddleton
PLOT SCALE	= 0.16666633 1/ in.
PLOT DATE	= 4/28/2023

DESIGNED	- JWM
DRAWN	- JWM
CHECKED	- E.JG
DATE	- 03/31/2023

REVISED	-
REVISED	-
REVISED	-
REVISED	-

STATE OF ILLINOIS
 DEPARTMENT OF TRANSPORTATION

CROSS SECTIONS
 RAMP BD FINAL

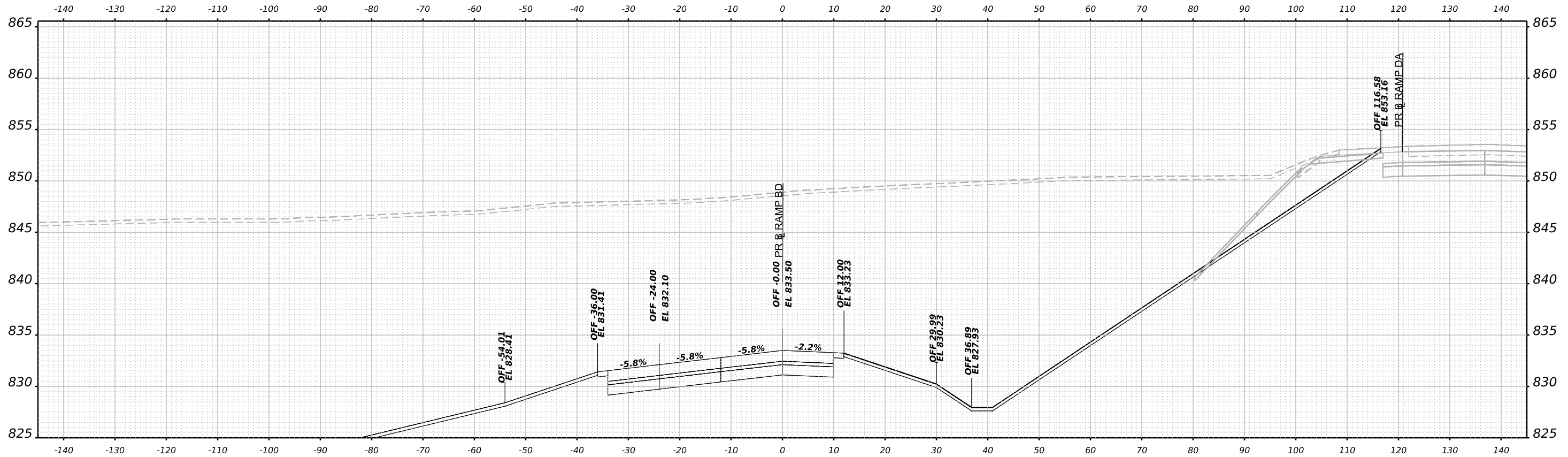
SCALE: N/A SHEET 66 OF 165 SHEETS STA. 156+50.00 TO STA. 157+00.00

F.A.I. RTE.	SECTION	COUNTY	TOTAL SHEETS	SHEET NO.
39	(201-3)K	WINNEBAGO	2192	1833
CONTRACT NO. 64B13				
ILLINOIS FED. AID PROJECT				

FINAL SURVEY NO.	SURVEYED	BY	DATE
	PLOTTED		
	TEMPLATE		
	AREAS		
	CHECKED		

ORIGINAL SURVEY NO.	SURVEYED	BY	DATE
	PLOTTED		
	TEMPLATE		
	AREAS		
	CHECKED		

MODEL: PL_RampBD_157+50.00 (Sheet)
 FILE NAME: p:\research\ben\by.com\research\4\Documents\10809108000\Eng\Docs\Design\System_InterchangeRamp_BD_Da [Bowman]\Cross_Sections\2164613\Cross_Sys\h\157+50.00\PL_RampBD02.dgn



STA 157+50.00



USER NAME = vvesco	DESIGNED - JWM	REVISED -
	DRAWN - JWM	REVISED -
PLOT SCALE = 0.16666633 1/ in.	CHECKED - EJG	REVISED -
PLOT DATE = 3/30/2023	DATE - 03/31/2023	REVISED -

STATE OF ILLINOIS
 DEPARTMENT OF TRANSPORTATION

**CROSS SECTIONS
 RAMP BD FINAL**

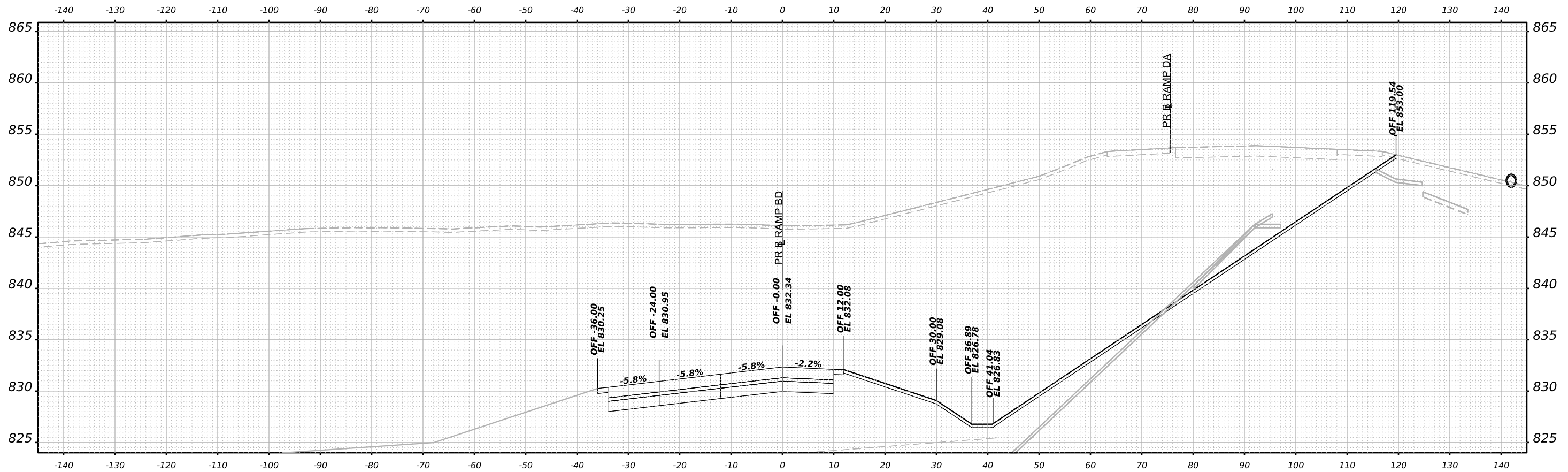
SCALE: N/A SHEET 67 OF 165 SHEETS STA. 157+50.00 TO STA. 157+50.00

F.A.I. RTE. 39	SECTION (201-3)K	COUNTY WINNEBAGO	TOTAL SHEETS 2192	SHEET NO. 1834
CONTRACT NO. 64B13				
ILLINOIS FED. AID PROJECT				

FINAL SURVEY NO.	SURVEYED PLOTTED AREAS CHECKED	BY	DATE

ORIGINAL SURVEY NO.	SURVEYED PLOTTED AREAS CHECKED	BY	DATE

MODEL: PR_rampbd_158+00.00 (Sheet)
 FILE NAME: p:\projects\new\158+00.00\Eng\Drawings\System_Exchange\Ramp_BD_Dr\Bowman\Cross_Sections\244813-Cross-Sections-Final-Ramp-BD02.dgn



STA 158+00.00



USER NAME = vvesco	DESIGNED - JWM	REVISED -
	DRAWN - JWM	REVISED -
PLOT SCALE = 0.16666633 1/ in.	CHECKED - EJG	REVISED -
PLOT DATE = 3/30/2023	DATE - 03/31/2023	REVISED -

STATE OF ILLINOIS
 DEPARTMENT OF TRANSPORTATION

**CROSS SECTIONS
 RAMP BD FINAL**

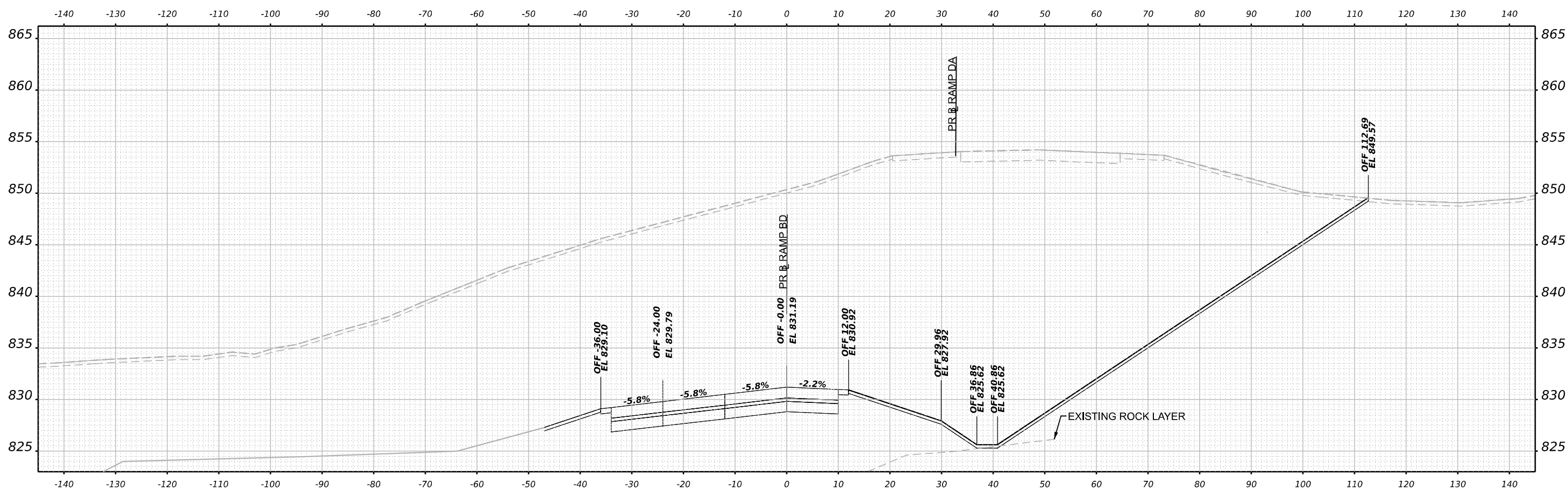
SCALE: N/A SHEET 68 OF 165 SHEETS STA. 158+00.00 TO STA. 158+00.00

F.A.I. RTE.	SECTION	COUNTY	TOTAL SHEETS	SHEET NO.
39	(201-3)K	WINNEBAGO	2192	1835
CONTRACT NO. 64B13				
ILLINOIS FED. AID PROJECT				

FINAL SURVEY NO.	SURVEYED	BY	DATE
	NOTE BOOK		
	PLOTTED		
	TEMPLATE		
	AREAS CHECKED		

ORIGINAL SURVEY NO.	SURVEYED	BY	DATE
	NOTE BOOK		
	PLOTTED		
	TEMPLATE		
	AREAS CHECKED		

MODEL: P:_ramp\B0_158+50.00 (Sheet)
 FILE NAME: p:_ramp\B0_158+50.00 (Sheet).dwg



STA 158+50.00



USER NAME	= vvesco
PLOT SCALE	= 0.16666633 1/ in.
PLOT DATE	= 3/30/2023

DESIGNED	- JWM
DRAWN	- JWM
CHECKED	- E.JG
DATE	- 03/31/2023

REVISED	-
REVISED	-
REVISED	-
REVISED	-

STATE OF ILLINOIS
 DEPARTMENT OF TRANSPORTATION

**CROSS SECTIONS
 RAMP BD FINAL**

SCALE: N/A SHEET 69 OF 165 SHEETS STA. 158+50.00 TO STA. 158+50.00

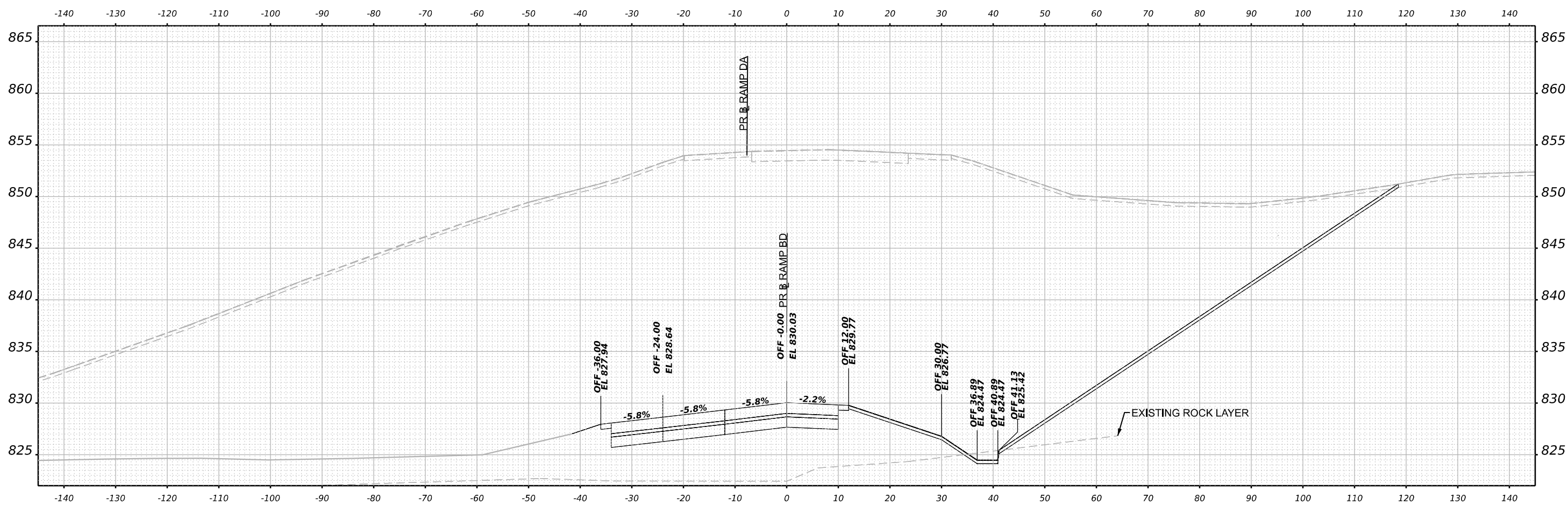
F.A.I. RTE.	SECTION	COUNTY	TOTAL SHEETS	SHEET NO.
39	(201-3)K	WINNEBAGO	2192	1836
CONTRACT NO. 64B13				

ILLINOIS FED. AID PROJECT

FINAL SURVEY NO.	SURVEYED	BY	DATE
	PLOTTED		
	TEMPLATE		
	AREAS CHECKED		

ORIGINAL SURVEY NO.	SURVEYED	BY	DATE
	PLOTTED		
	TEMPLATE		
	AREAS CHECKED		

MODEL: PL_RampBD_X5-159+00.00 (Sheet)
 FILE NAME: \\pwr\research\ben\ibm\com\ben\tech\4\Documents\10209108\00\Eng\Docs\Design\System\Interchange\Ramps\BD_Da [Bowman]\Cross_Sections\2244813-Cross-System\PL-Ramp-BD02.dgn



STA 159+00.00



USER NAME	= vvesco
PLOT SCALE	= 0.16666633 1/ in.
PLOT DATE	= 3/30/2023

DESIGNED	- JWM
DRAWN	- JWM
CHECKED	- E.JG
DATE	- 03/31/2023

REVISED	-
REVISED	-
REVISED	-
REVISED	-

STATE OF ILLINOIS
 DEPARTMENT OF TRANSPORTATION

**CROSS SECTIONS
 RAMP BD FINAL**

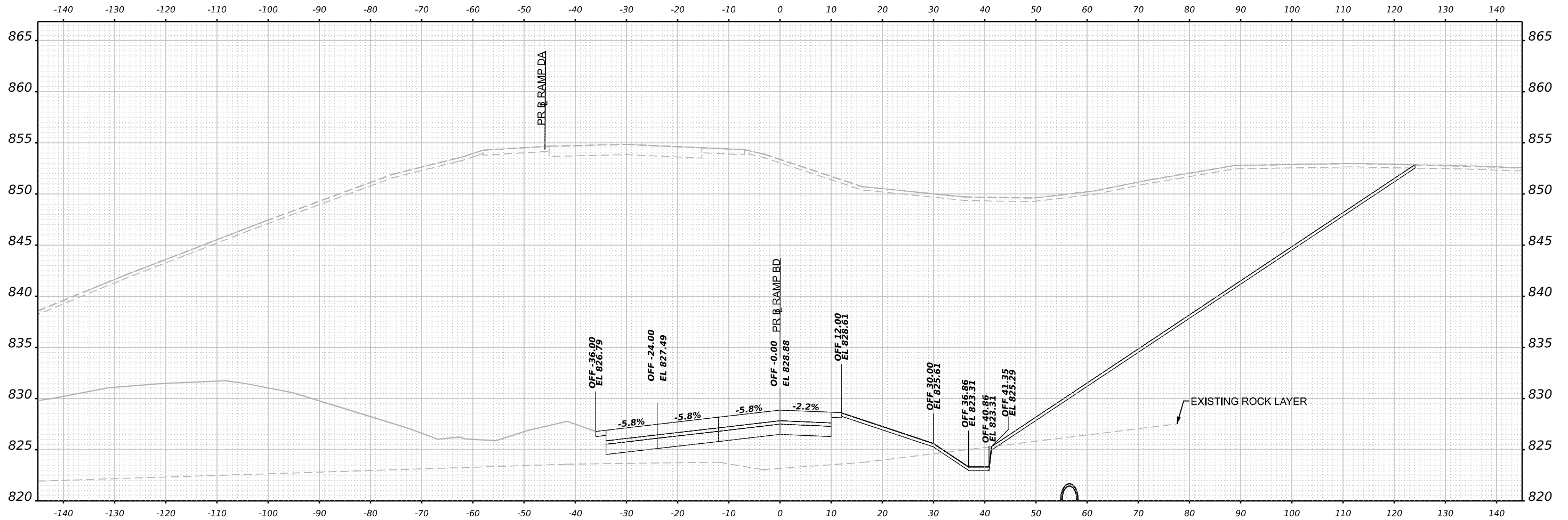
SCALE: N/A SHEET 70 OF 165 SHEETS STA. 159+00.00 TO STA. 159+00.00

F.A.I. RTE.	SECTION	COUNTY	TOTAL SHEETS	SHEET NO.
39	(201-3)K	WINNEBAGO	2192	1837
CONTRACT NO. 64B13				
ILLINOIS FED. AID PROJECT				

FINAL SURVEY NO.	SURVEYED	BY	DATE
	PLOTTED		
	TEMPLATE		
	AREAS CHECKED		

ORIGINAL SURVEY NO.	SURVEYED	BY	DATE
	PLOTTED		
	TEMPLATE		
	AREAS CHECKED		

MODEL: PR_RampBD_159+50.00 (Sheet)
 FILE NAME: \\pwrdeschewer\share\pwrdeschewer\4\Documents\1080910800\Eng\Docs\Design\System\InterchangeRamps\BD_Dir\Bowman\Cross_Sections\22464813-Cross-Sections\Pr-Ramp-BD02.dgn



STA 159+50.00



USER NAME	= vvesco
PLOT SCALE	= 0.16666633 1/ in.
PLOT DATE	= 3/30/2023

DESIGNED	- JWM
DRAWN	- JWM
CHECKED	- EJG
DATE	- 03/31/2023

REVISED	-
REVISED	-
REVISED	-
REVISED	-

STATE OF ILLINOIS
 DEPARTMENT OF TRANSPORTATION

**CROSS SECTIONS
 RAMP BD FINAL**

SCALE: N/A SHEET 71 OF 165 SHEETS STA. 159+50.00 TO STA. 159+50.00

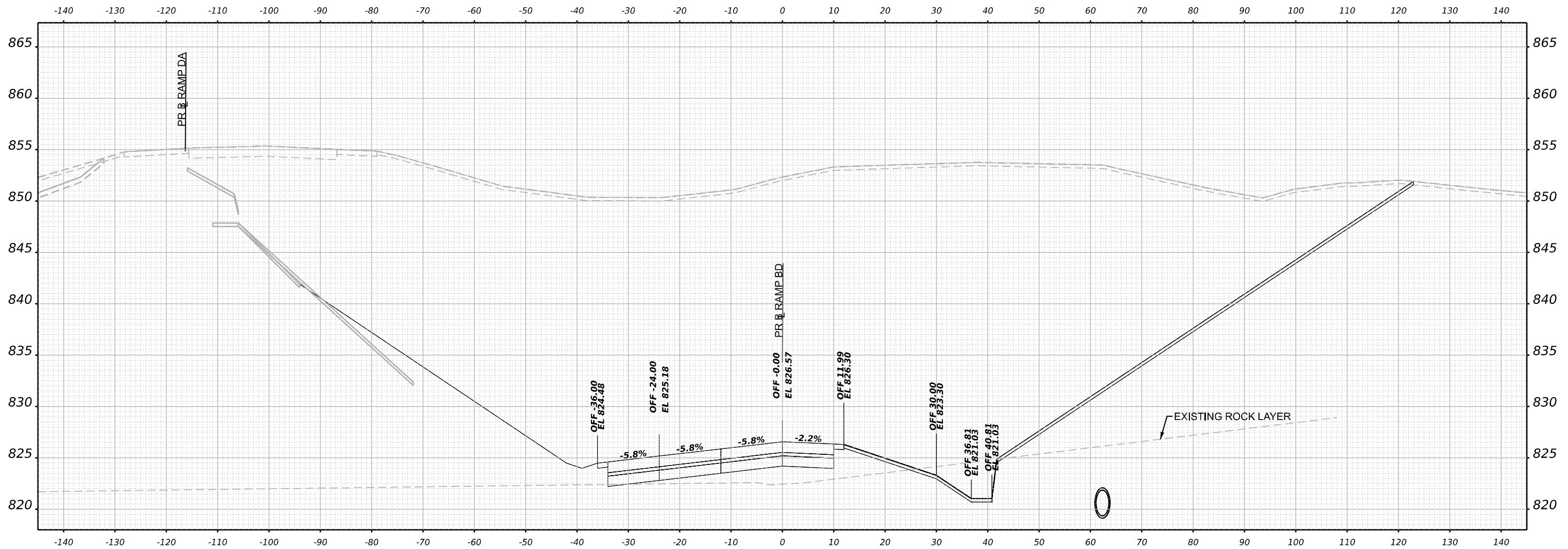
F.A.I. RTE.	SECTION	COUNTY	TOTAL SHEETS	SHEET NO.
39	(201-3)K	WINNEBAGO	2192	1838
CONTRACT NO. 64B13				

ILLINOIS FED. AID PROJECT

FINAL SURVEY NO.	SURVEYED	BY	DATE
	PLOTTED		
	TEMPLATE		
	AREAS		
	CHECKED		

ORIGINAL SURVEY NO.	SURVEYED	BY	DATE
	PLOTTED		
	TEMPLATE		
	AREAS		
	CHECKED		

MODEL: PR_ramp60_X5-160+50.00 (Sheet)
 FILE NAME: p:\projects\new\benby.com\benby.com\sheet\4\Documents\1080910800.00\Eng\Drawings\System_Exchange\Ramp_BD_Da [Bowman]\Cross_Sections\2024\03\3-Cross-Sections-PR-Ramp-BD02.dgn



STA 160+50.00



USER NAME = vvesco	DESIGNED - JWM	REVISED -
	DRAWN - JWM	REVISED -
PLOT SCALE = 0.16666633 1/ in.	CHECKED - EJG	REVISED -
PLOT DATE = 3/30/2023	DATE - 03/31/2023	REVISED -

STATE OF ILLINOIS
 DEPARTMENT OF TRANSPORTATION

**CROSS SECTIONS
 RAMP BD FINAL**

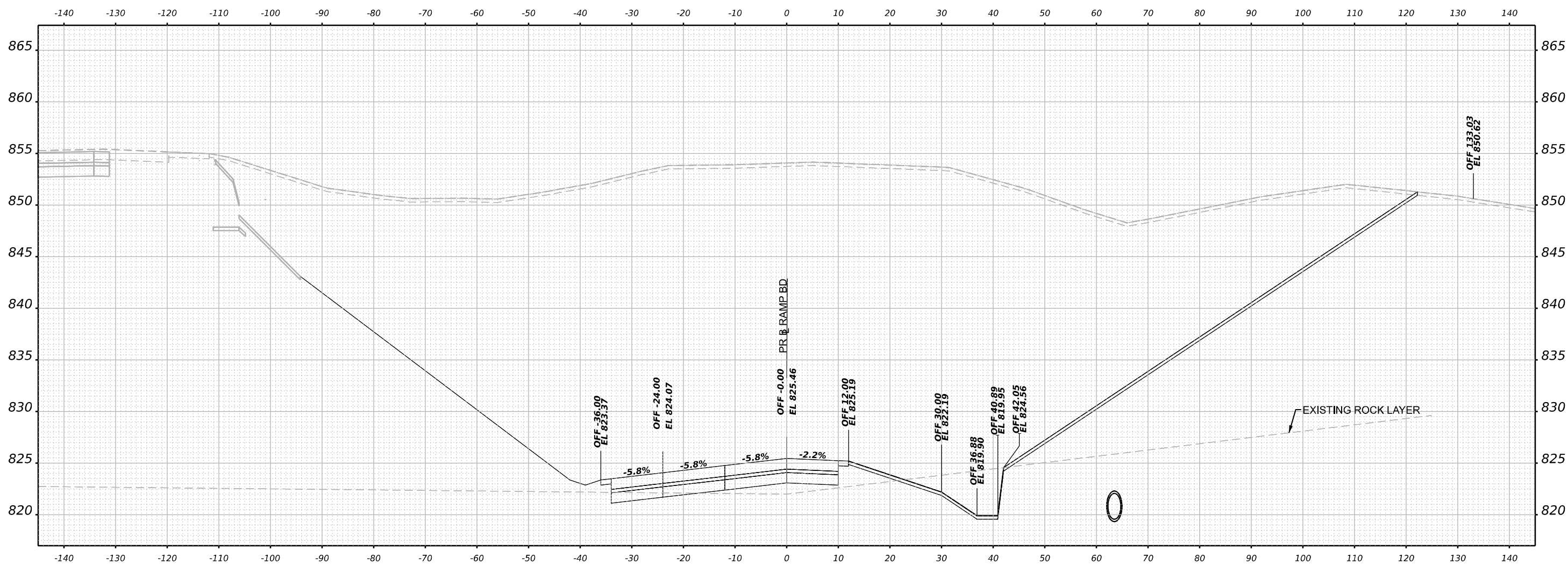
SCALE: N/A SHEET 73 OF 165 SHEETS STA. 160+50.00 TO STA. 160+50.00

F.A.I. RTE. 39	SECTION (201-3)K	COUNTY WINNEBAGO	TOTAL SHEETS 2192	SHEET NO. 1840
CONTRACT NO. 64B13				
ILLINOIS FED. AID PROJECT				

FINAL SURVEY NO.	SURVEYED	BY	DATE
	PLOTTED		
	NOTE BOOK		
	AREAS CHECKED		

ORIGINAL SURVEY NO.	SURVEYED	BY	DATE
	PLOTTED		
	NOTE BOOK		
	AREAS CHECKED		

MODEL: PL_RampBD_15-161+00.00 (Sheet)
 FILE NAME: p:\projects\new\benly.com\benly.com\sheet\4\Documents\1090910800\Eng\Drawings\System_Exchange\Ramp_BD_Dr\Bowman\Cross_Sections\264813-Cross-Sections-Final-RampBD02.dgn



STA 161+00.00



USER NAME	= vvesco
PLOT SCALE	= 0.16666633 1/ in.
PLOT DATE	= 3/30/2023

DESIGNED	- JWM
DRAWN	- JWM
CHECKED	- EJG
DATE	- 03/31/2023

REVISED	-
REVISED	-
REVISED	-
REVISED	-

STATE OF ILLINOIS
 DEPARTMENT OF TRANSPORTATION

**CROSS SECTIONS
 RAMP BD FINAL**

SCALE: N/A SHEET 74 OF 165 SHEETS STA. 161+00.00 TO STA. 161+00.00

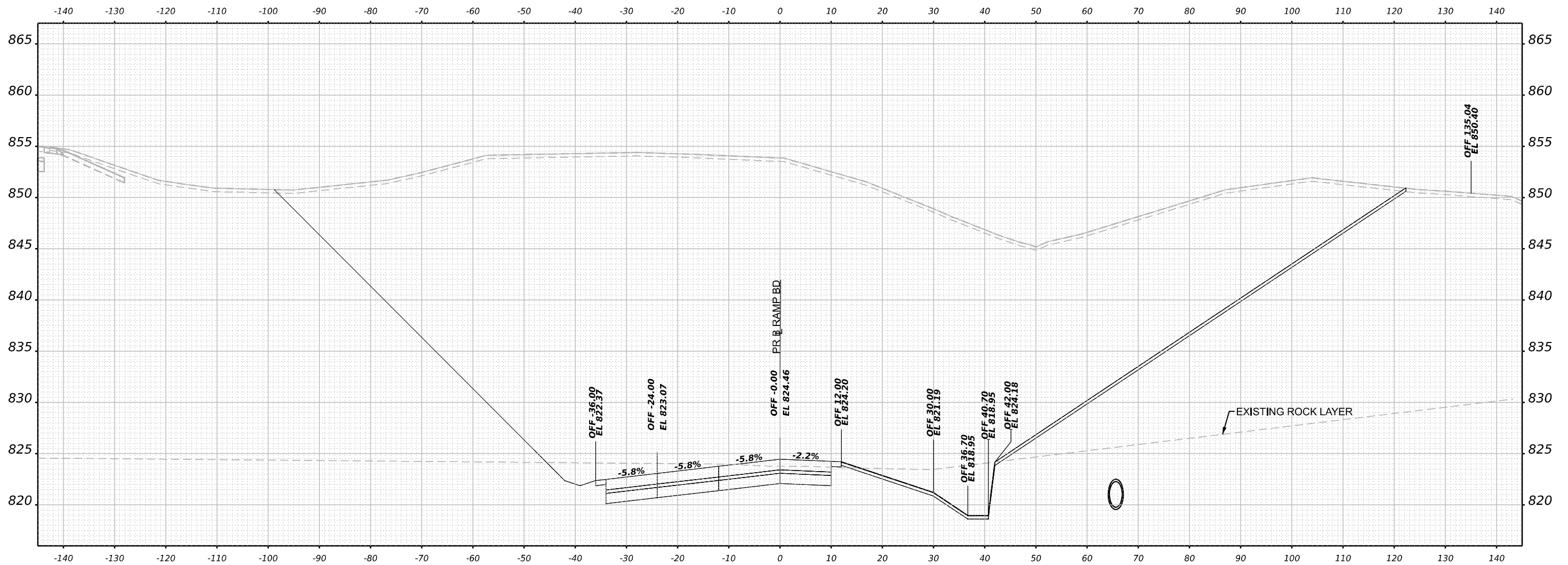
F.A.I. RTE.	SECTION	COUNTY	TOTAL SHEETS	SHEET NO.
39	(201-3)K	WINNEBAGO	2192	1841
CONTRACT NO. 64B13				

ILLINOIS FED. AID PROJECT

FINAL SURVEY NO.	SURVEYED PLOTTED TEMPLATE AREAS CHECKED	BY	DATE

ORIGINAL SURVEY NO.	SURVEYED PLOTTED TEMPLATE AREAS CHECKED	BY	DATE

MODEL: PL_RampBD_161+50.00 (Sheet)
 FILE NAME: p:\projects\newberry.com\project\401\Documents\1020910800\Eng\Drawings\System_InterchangeRamps_BD_Da [Bowman]\Cross_Sections\2164813-Cross-Sections-161+50.00-PL-Ramp-BD02.dgn



STA 161+50.00



USER NAME	= vvesco
PLOT SCALE	= 0.16666633 1/ in.
PLOT DATE	= 3/30/2023

DESIGNED	- JWM
DRAWN	- JWM
CHECKED	- EJG
DATE	- 03/31/2023

REVISED	-
REVISED	-
REVISED	-
REVISED	-

STATE OF ILLINOIS
DEPARTMENT OF TRANSPORTATION

**CROSS SECTIONS
RAMP BD FINAL**

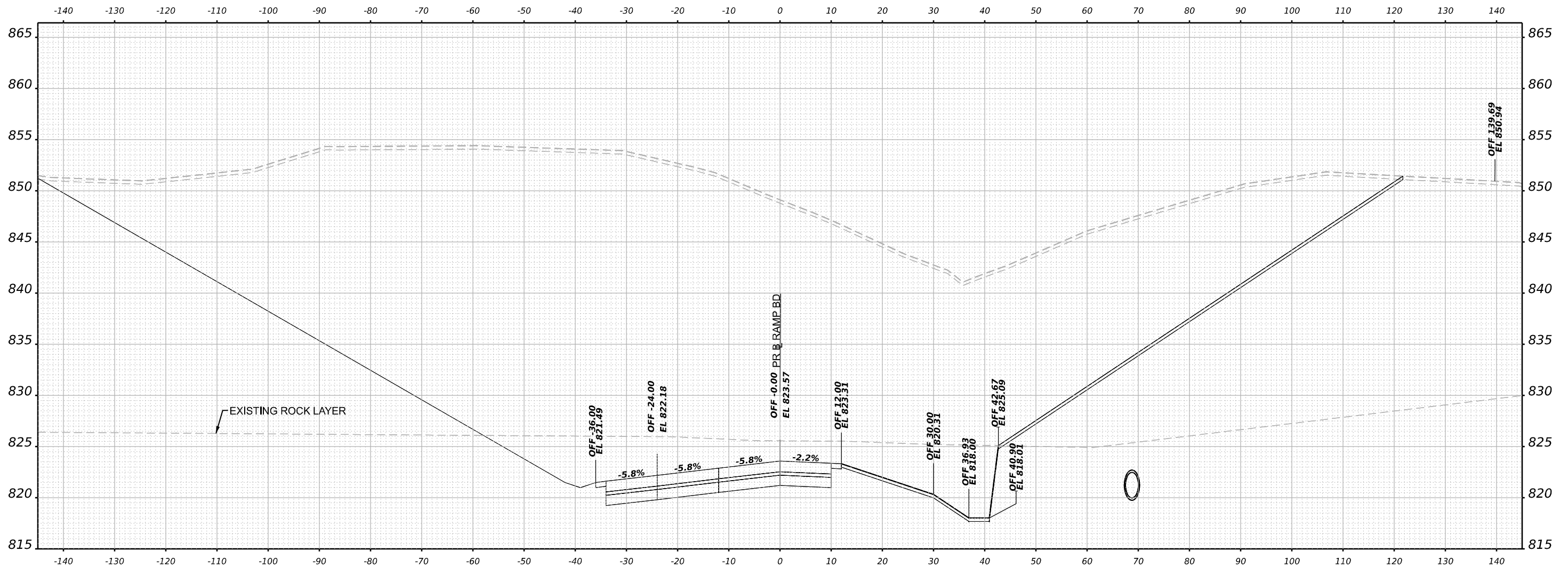
SCALE: N/A SHEET 75 OF 165 SHEETS STA. 161+50.00 TO STA. 161+50.00

F.A.I. RTE.	SECTION	COUNTY	TOTAL SHEETS	SHEET NO.
39	(201-3)K	WINNEBAGO	2192	1842
CONTRACT NO. 64B13				
ILLINOIS FED. AID PROJECT				

FINAL SURVEY NO.	SURVEYED	BY	DATE
	NOTED		
	PLOTTED		
	TEMPLATE		
	AREAS		
	CHECKED		

ORIGINAL SURVEY NO.	SURVEYED	BY	DATE
	NOTED		
	PLOTTED		
	TEMPLATE		
	AREAS		
	CHECKED		

MODEL: P:_ramp\B0_15-162+00.00 (Sheet)
 FILE NAME: p:_ramp\B0_15-162+00.00 (Sheet)\Documents\1020910800.00\Eng\Drawings\System\InterchangeRamps\B0_15\Bowman\Cross Sections\216413-Cross-Sections\FinalRampB02.dgn



STA 162+00.00



USER NAME = vvesco	DESIGNED - JWM	REVISED -
PLOT SCALE = 0.16666633 1/ in.	DRAWN - JWM	REVISED -
PLOT DATE = 3/30/2023	CHECKED - E.JG	REVISED -
	DATE - 03/31/2023	REVISED -

STATE OF ILLINOIS
 DEPARTMENT OF TRANSPORTATION

CROSS SECTIONS
 RAMP BD FINAL

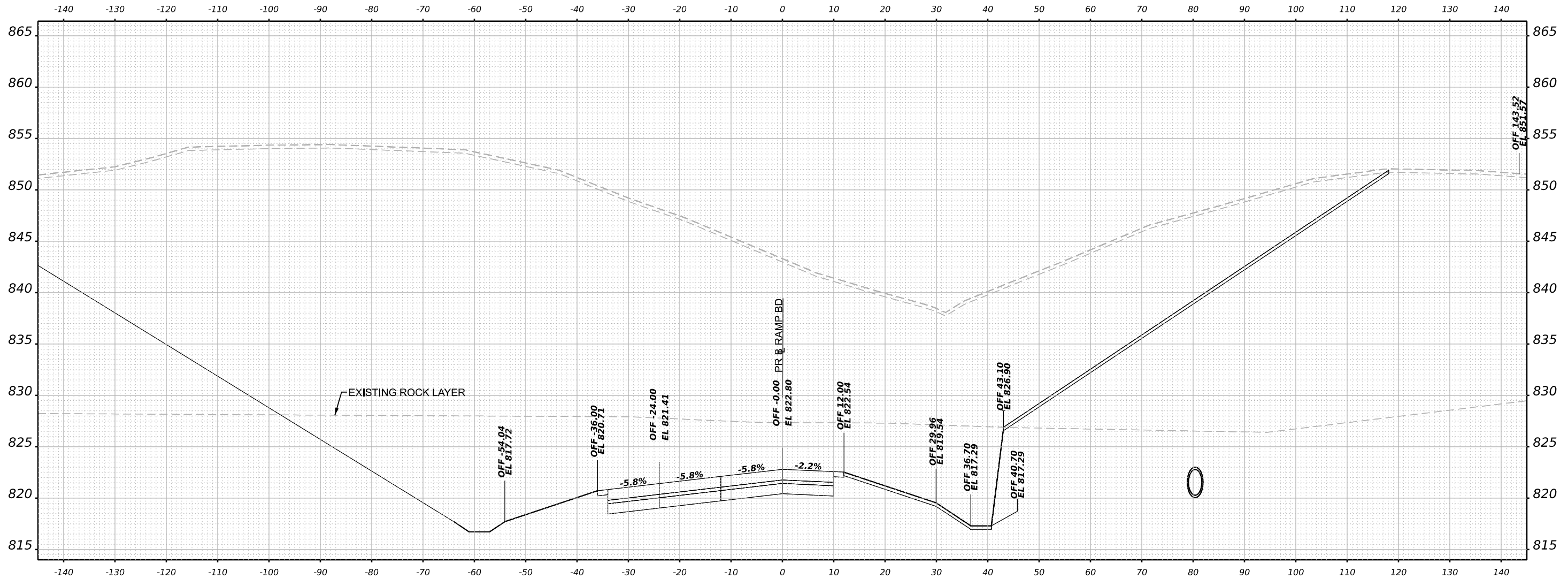
SCALE: N/A SHEET 76 OF 165 SHEETS STA. 162+00.00 TO STA. 162+00.00

F.A.I. RTE.	SECTION	COUNTY	TOTAL SHEETS	SHEET NO.
39	(201-3)K	WINNEBAGO	2192	1843
CONTRACT NO. 64B13				
ILLINOIS FED. AID PROJECT				

FINAL SURVEY NO.	SURVEYED	BY	DATE
	PLOTTED		
	TEMPLATE		
	AREAS CHECKED		

ORIGINAL SURVEY NO.	SURVEYED	BY	DATE
	PLOTTED		
	TEMPLATE		
	AREAS CHECKED		

MODEL: PL_RampBD_15-162+50.00 (Sheet)
 FILE NAME: p:\projects\new\state\illinois\combase\sheet\4\Documents\10209108000\Eng\Draw\System\InterchangeRamp_BD_D8_Bowman\Cross_Section\162+50.00\162+50.00\162+50.00.dgn



STA 162+50.00



USER NAME = vvesco	DESIGNED - JWM	REVISED -
PLOT SCALE = 0.16666633 1/ in.	DRAWN - JWM	REVISED -
PLOT DATE = 3/30/2023	CHECKED - E.JG	REVISED -
	DATE - 03/31/2023	REVISED -

STATE OF ILLINOIS
 DEPARTMENT OF TRANSPORTATION

CROSS SECTIONS
 RAMP BD FINAL

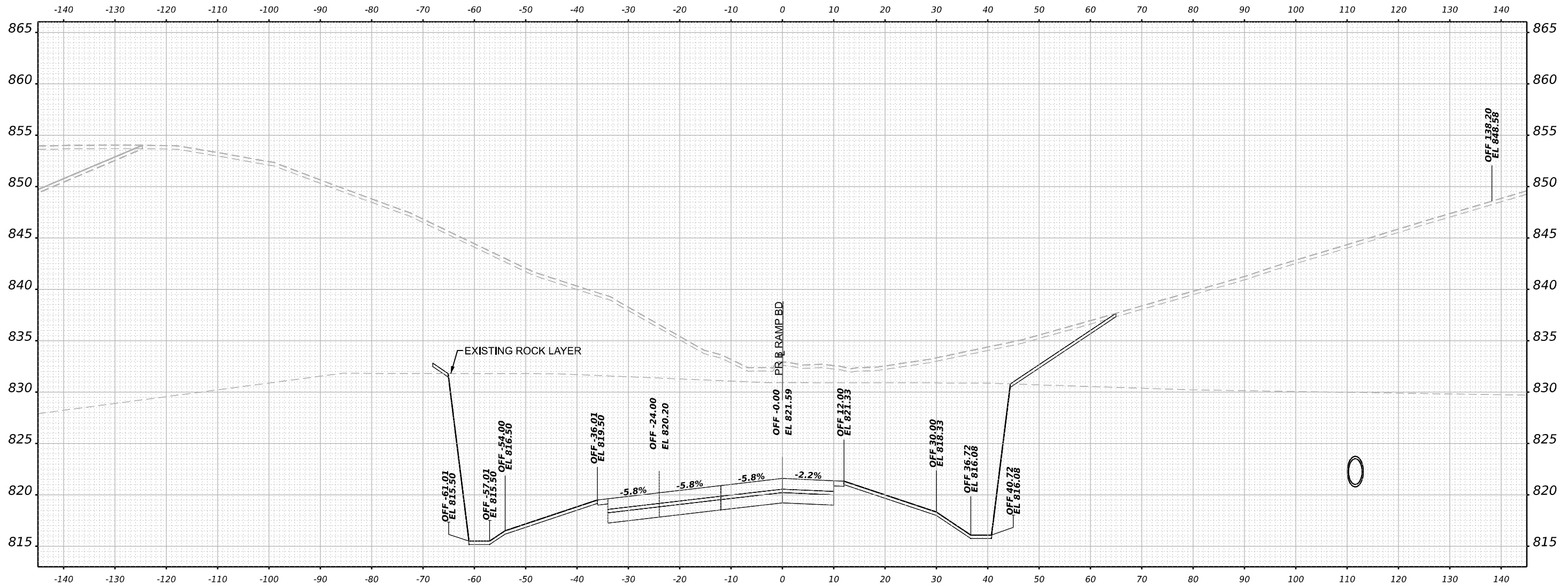
SCALE: N/A SHEET 77 OF 165 SHEETS STA. 162+50.00 TO STA. 162+50.00

F.A.I. RTE. 39	SECTION (201-3)K	COUNTY WINNEBAGO	TOTAL SHEETS 2192	SHEET NO. 1844
CONTRACT NO. 64B13				
ILLINOIS FED. AID PROJECT				

FINAL SURVEY NO.	SURVEYED	BY	DATE
	PLOTTED		
	TEMPLATE		
	AREAS CHECKED		

ORIGINAL SURVEY NO.	SURVEYED	BY	DATE
	PLOTTED		
	TEMPLATE		
	AREAS CHECKED		

MODEL: PL_rampBD_163+50.00 (Sheet)
 FILE NAME: p:\projects\2023\163+50.00\Eng\Drawings\System_Exchange\Ramp_BD_Dr\Bowman\Cross_Sections\264813-Cross-Sections-Final-Ramp-BD02.dgn



STA 163+50.00



USER NAME = vvesco	DESIGNED - JWM	REVISED -
	DRAWN - JWM	REVISED -
PLOT SCALE = 0.16666633 1/ in.	CHECKED - EJG	REVISED -
PLOT DATE = 3/30/2023	DATE - 03/31/2023	REVISED -

STATE OF ILLINOIS
 DEPARTMENT OF TRANSPORTATION

**CROSS SECTIONS
 RAMP BD FINAL**

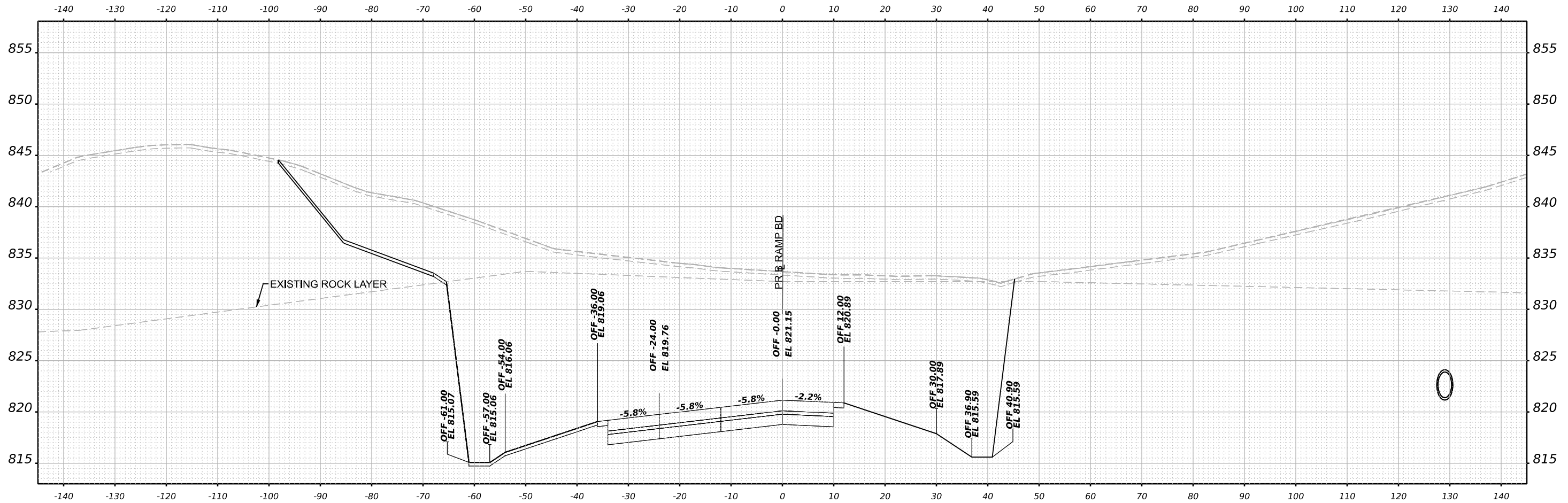
SCALE: N/A SHEET 79 OF 165 SHEETS STA. 163+50.00 TO STA. 163+50.00

F.A.I. RTE.	SECTION	COUNTY	TOTAL SHEETS	SHEET NO.
39	(201-3)K	WINNEBAGO	2192	1846
CONTRACT NO. 64B13				
ILLINOIS FED. AID PROJECT				

FINAL SURVEY NO.	SURVEYED	BY	DATE
	PLOTTED		
	TEMPLATE		
	AREAS CHECKED		

ORIGINAL SURVEY NO.	SURVEYED	BY	DATE
	PLOTTED		
	TEMPLATE		
	AREAS CHECKED		

MODEL: PL_rampbd_15-164+00.00 (Sheet)
 FILE NAME: \\pww\research\benby.com\benby\4\Documents\10209108000\Eng\Docs\Design\System_Exchange\Ramp_BD_Dr\Bowman\Cross_Sections\264813-Cross_Sys\h\15-164+RampBD02.dgn



STA 164+00.00



USER NAME = jmiddleton	DESIGNED - JWM	REVISED -
PLOT SCALE = 0.16666633 1/ in.	DRAWN - JWM	REVISED -
PLOT DATE = 4/28/2023	CHECKED - EJG	REVISED -
	DATE - 03/31/2023	REVISED -

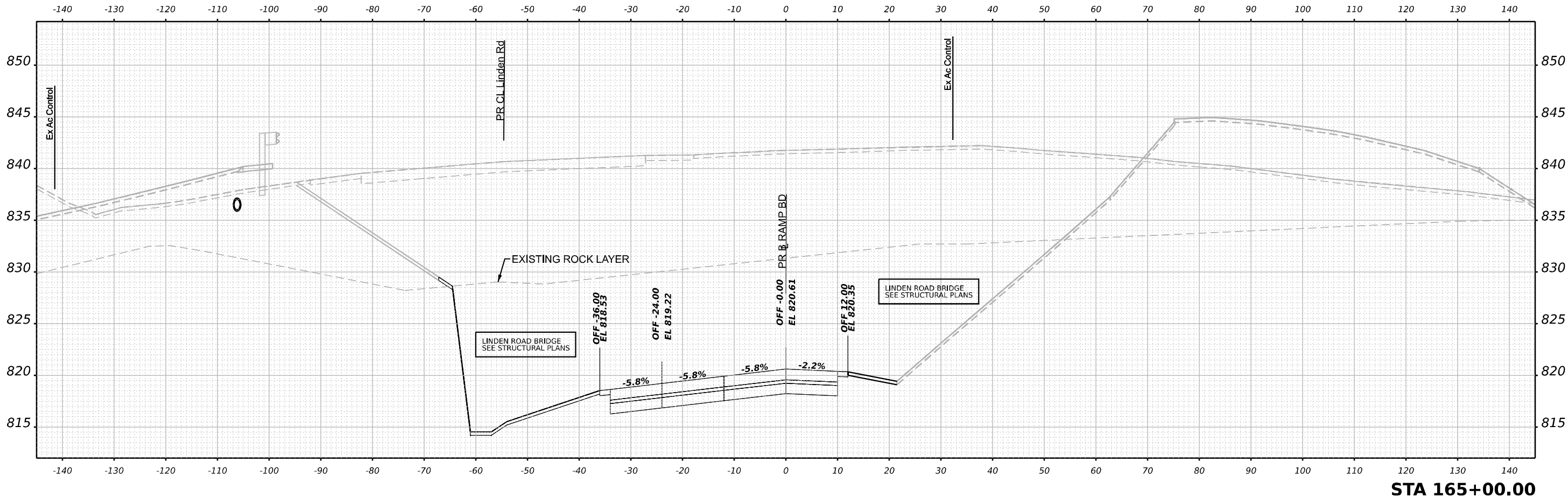
STATE OF ILLINOIS
 DEPARTMENT OF TRANSPORTATION

CROSS SECTIONS
 RAMP BD FINAL

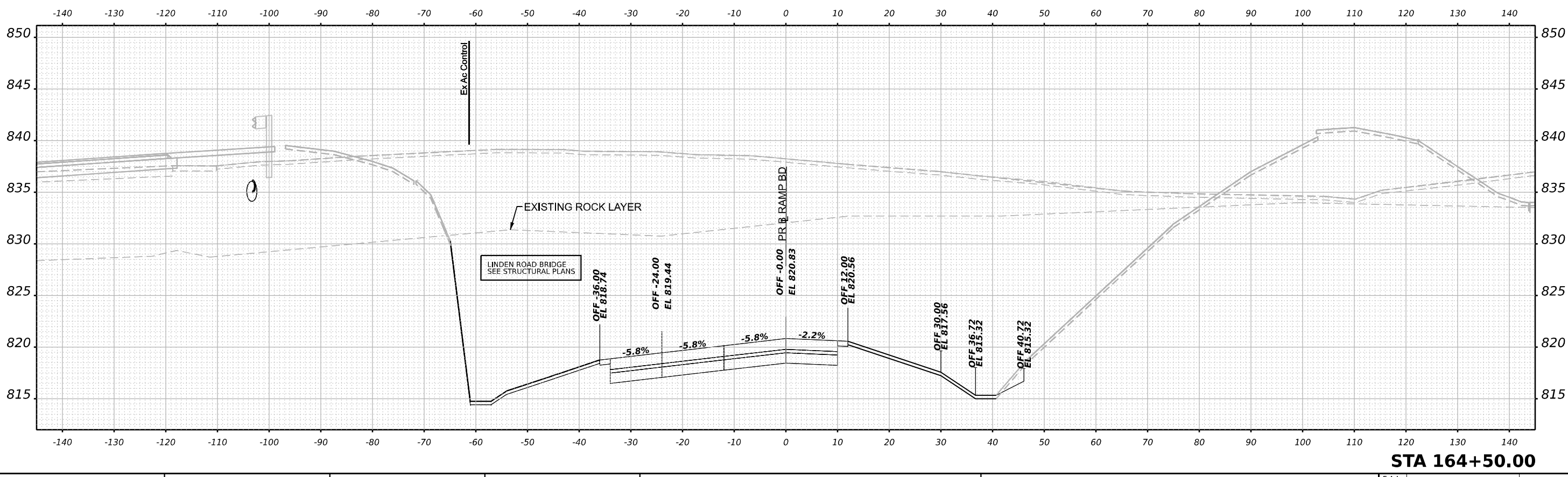
SCALE: N/A SHEET 80 OF 165 SHEETS STA. 164+00.00 TO STA. 164+00.00

F.A.I. RTE.	SECTION	COUNTY	TOTAL SHEETS	SHEET NO.
39	(201-3)K	WINNEBAGO	2192	1847
CONTRACT NO. 64B13				
ILLINOIS FED. AID PROJECT				

FINAL SURVEY	SURVEYED	BY	DATE
NOTE BOOK	PLOTTED		
NO.	TEMPLATE		
	AREAS		
	CHECKED		



ORIGINAL SURVEY	SURVEYED	BY	DATE
NOTE BOOK	PLOTTED		
NO.	TEMPLATE		
	AREAS		
	CHECKED		



MODEL: PR_RampBD_V5 - 164+50.00 (Sheet)
 FILE NAME: jmiddleton\work\2023\03\164+50.00\Eng\Drawings\System\InterchangeRamp_BD_Dr\Bowman\Cross_Sections\21645013-Cross-Sections-Final-Ramp-BD02.dgn



USER NAME	= jmiddleton	DESIGNED	- JWM	REVISED	-
PLOT SCALE	= 0.16666633 1/ in.	DRAWN	- JWM	REVISED	-
PLOT DATE	= 4/28/2023	CHECKED	- EJG	REVISED	-
		DATE	- 03/31/2023	REVISED	-

STATE OF ILLINOIS
 DEPARTMENT OF TRANSPORTATION

**CROSS SECTIONS
 RAMP BD FINAL**

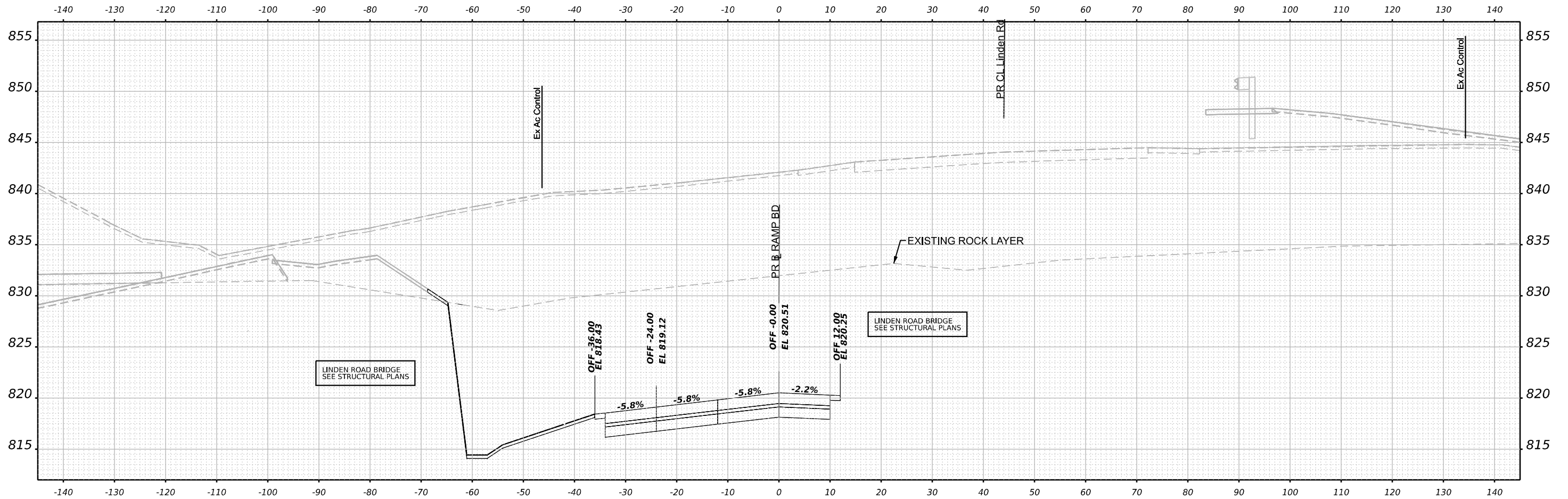
SCALE: N/A SHEET 81 OF 165 SHEETS STA. 164+50.00 TO STA. 165+00.00

F.A.I. RTE.	SECTION	COUNTY	TOTAL SHEETS	SHEET NO.
39	(201-3)K	WINNEBAGO	2192	1848
CONTRACT NO. 64B13				
ILLINOIS FED. AID PROJECT				

FINAL SURVEY NO.	SURVEYED	BY	DATE
NOTE BOOK	PLOTTED		
	TEMPLATE		
	AREAS CHECKED		

ORIGINAL SURVEY NO.	SURVEYED	BY	DATE
NOTE BOOK	PLOTTED		
	TEMPLATE		
	AREAS CHECKED		

MODEL: PR_RampBD_X5 - 165 + 50.00 (Sheet)
 FILE NAME: \\pwr\research\awbentley.com\research\4\Documents\10209\10800\Eng_Docs\Design\System_Interchange\Ramp_BD_Dir\Bowman\Cross_Sections\264813-Cross-Sections\Pr-Ramp-BD02.dgn



STA 165+50.00



USER NAME = jmiddleton	DESIGNED - JWM	REVISED -
PLOT SCALE = 0.16666633 1/ in.	DRAWN - JWM	REVISED -
PLOT DATE = 4/28/2023	CHECKED - EJG	REVISED -
	DATE - 03/31/2023	REVISED -

STATE OF ILLINOIS
DEPARTMENT OF TRANSPORTATION

CROSS SECTIONS
RAMP BD FINAL

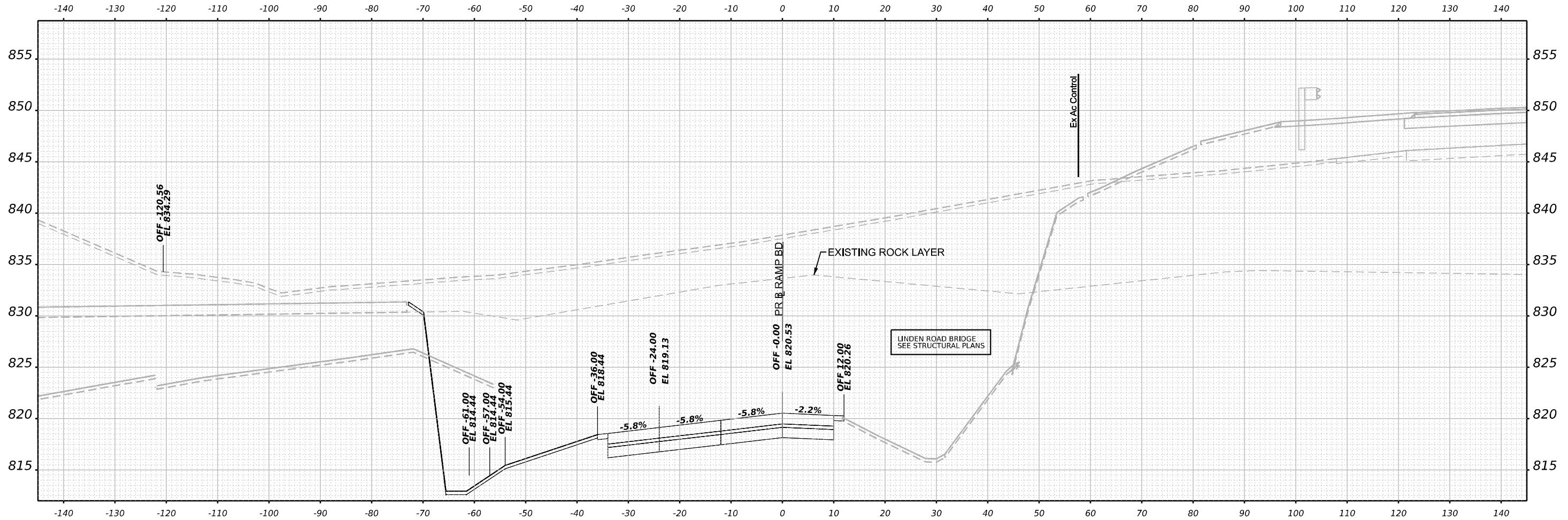
SCALE: N/A SHEET 82 OF 165 SHEETS STA. 165+50.00 TO STA. 165+50.00

F.A.I. RTE. 39	SECTION (201-3)K	COUNTY WINNEBAGO	TOTAL SHEETS 2192	SHEET NO. 1849
CONTRACT NO. 64B13				
ILLINOIS FED. AID PROJECT				

FINAL SURVEY NO.	SURVEYED	BY	DATE
	PLOTTED		
	TEMPLATE		
	AREAS CHECKED		

ORIGINAL SURVEY NO.	SURVEYED	BY	DATE
	PLOTTED		
	TEMPLATE		
	AREAS CHECKED		

MODEL: PL_RampBD_15-166-00.00 (Sheet)
 FILE NAME: \\pwr\research\bowman\com\project\42\Documents\1090910800\Eng\Draws\Design\System\Interchange\Ramp_BD_Dr\Bowman\Cross_Sections\264813-Cross-Sections-Final-RampBD02.dgn



STA 166+00.00



USER NAME = vvesco	DESIGNED - JWM	REVISED -
PLOT SCALE = 0.16666633 1/ in.	DRAWN - JWM	REVISED -
PLOT DATE = 3/30/2023	CHECKED - EJG	REVISED -
	DATE - 03/31/2023	REVISED -

STATE OF ILLINOIS
 DEPARTMENT OF TRANSPORTATION

**CROSS SECTIONS
 RAMP BD FINAL**

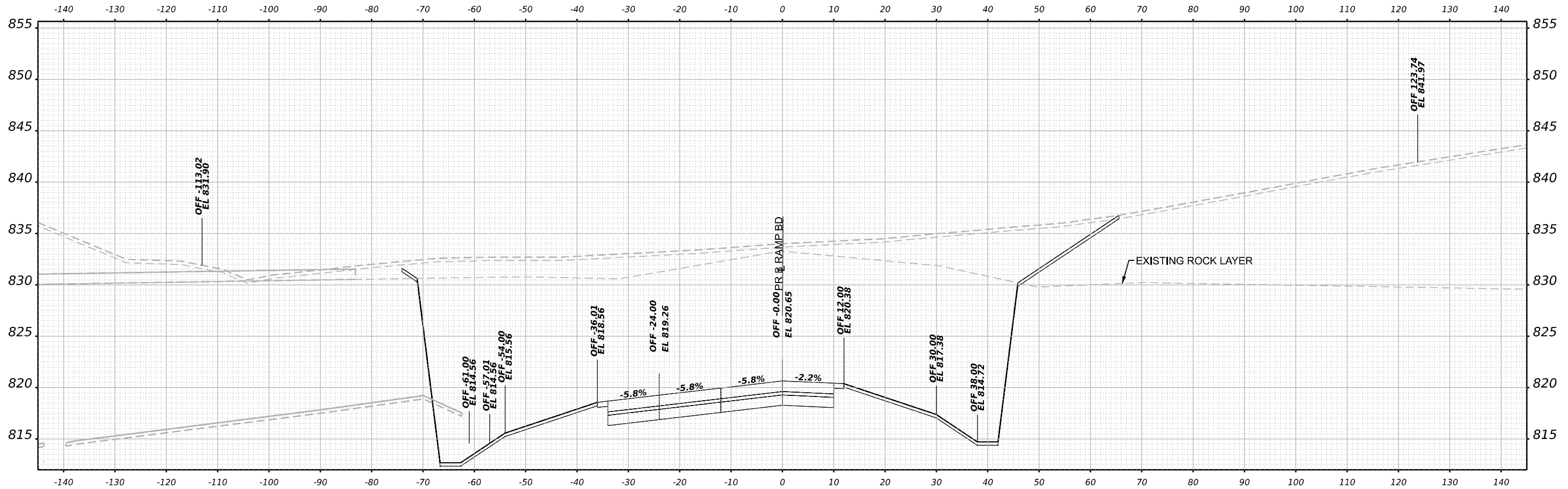
SCALE: N/A SHEET 83 OF 165 SHEETS STA. 166+00.00 TO STA. 166+00.00

F.A.I. RTE.	SECTION	COUNTY	TOTAL SHEETS	SHEET NO.
39	(201-3)K	WINNEBAGO	2192	1850
CONTRACT NO. 64B13				
ILLINOIS FED. AID PROJECT				

FINAL SURVEY NO.	SURVEYED PLOTTED AREAS CHECKED	BY	DATE

ORIGINAL SURVEY NO.	SURVEYED PLOTTED AREAS CHECKED	BY	DATE

MODEL: PL_RampBD_X5-166+50.00 (Sheet)
 FILE NAME: \\pwr\research\ben\td\Documents\102009108000\Eng_Docs\Design\System_Exchange\Ramp_BD_Dir\Bowman\Cross_Sections\264813-Cross\X5\X5-Final-RampBD02.dgn



STA 166+50.00



USER NAME = vvesco	DESIGNED - JWM	REVISED -
PLOT SCALE = 0.16666633 1/ in.	DRAWN - JWM	REVISED -
PLOT DATE = 3/30/2023	CHECKED - E.JG	REVISED -
	DATE - 03/31/2023	REVISED -

STATE OF ILLINOIS
 DEPARTMENT OF TRANSPORTATION

**CROSS SECTIONS
 RAMP BD FINAL**

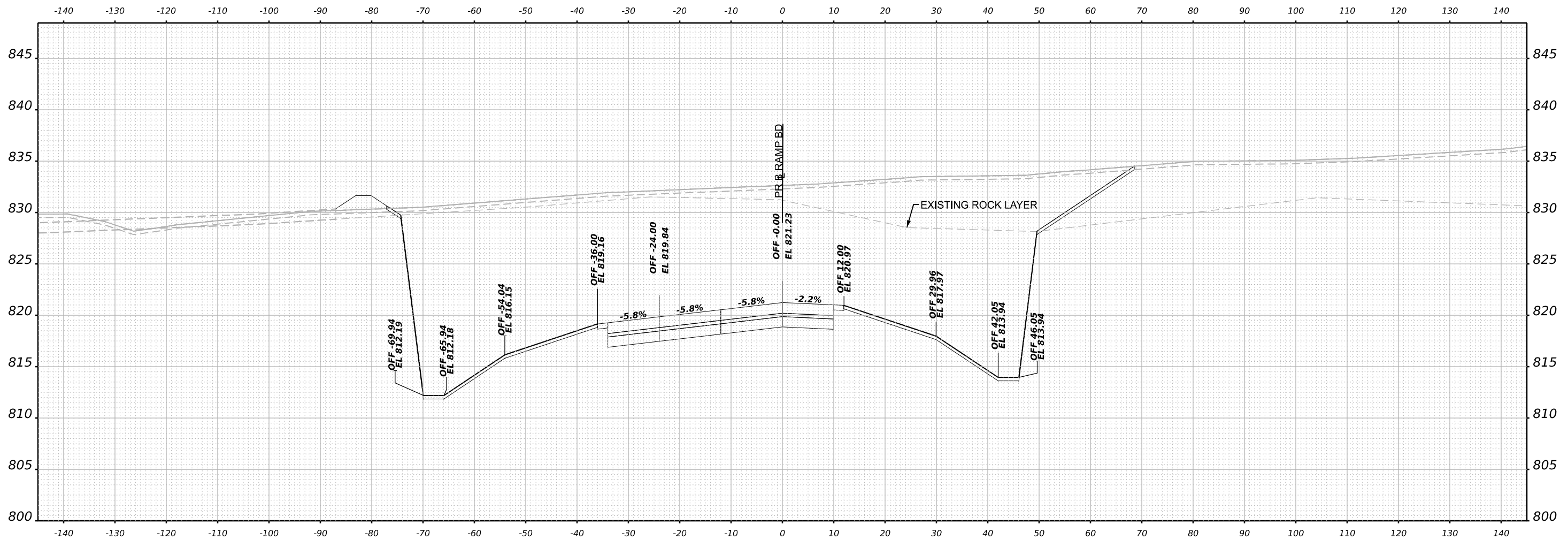
SCALE: N/A SHEET 84 OF 165 SHEETS STA. 166+50.00 TO STA. 166+50.00

F.A.I. RTE. 39	SECTION (201-3)K	COUNTY WINNEBAGO	TOTAL SHEETS 2192	SHEET NO. 1851
CONTRACT NO. 64B13				
ILLINOIS FED. AID PROJECT				

FINAL SURVEY NO.	SURVEYED	BY	DATE
	PLOTTED		
	TEMPLATE		
	AREAS		
	AREAS CHECKED		

ORIGINAL SURVEY NO.	SURVEYED	BY	DATE
	PLOTTED		
	TEMPLATE		
	AREAS		
	AREAS CHECKED		

MODEL: P:_ramp\60_15-167+50.00 (Sheet)
 FILE NAME: p:_ramp\60_15-167+50.00 (Sheet).dwg
 PROJECT: I:\Projects\2023\03\60_15-167+50.00 (Sheet)\Cross Sections\2023\03\60_15-167+50.00 (Sheet).dwg



STA 167+50.00



USER NAME	= vvesco
PLOT SCALE	= 0.16666633 1/ in.
PLOT DATE	= 3/30/2023

DESIGNED	- JWM
DRAWN	- JWM
CHECKED	- EJG
DATE	- 03/31/2023

REVISED	-
REVISED	-
REVISED	-
REVISED	-

STATE OF ILLINOIS
 DEPARTMENT OF TRANSPORTATION

**CROSS SECTIONS
 RAMP BD FINAL**

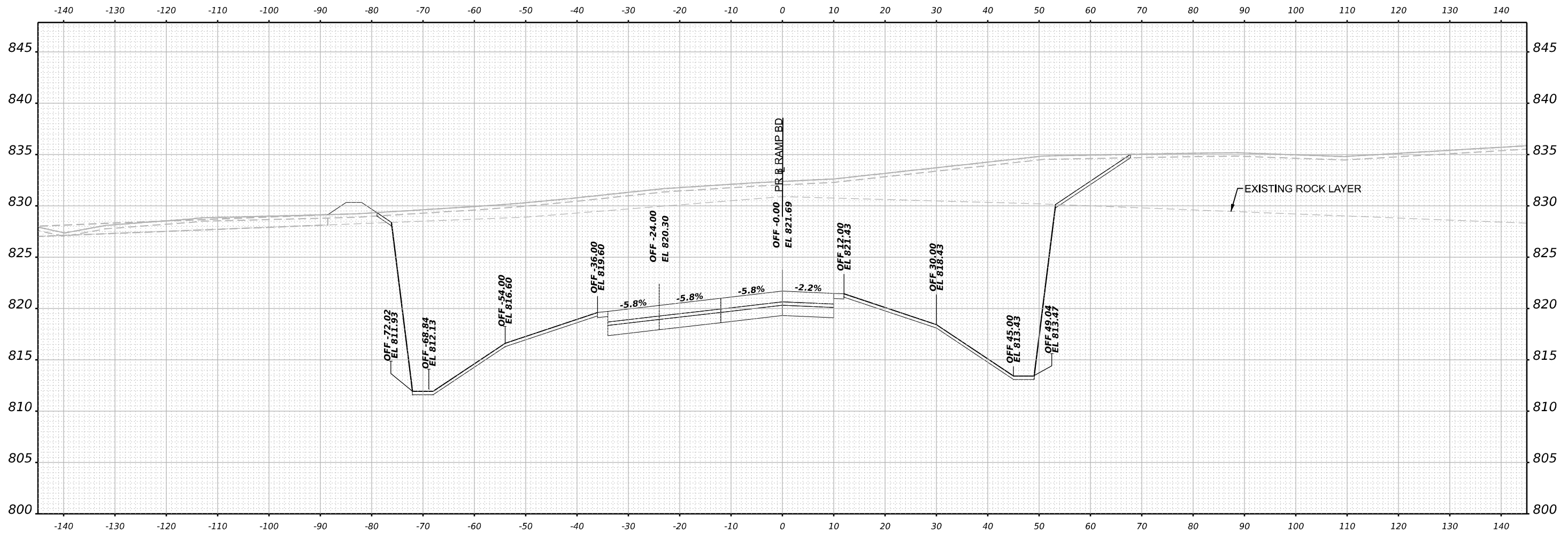
SCALE: N/A SHEET 85 OF 165 SHEETS STA. 167+50.00 TO STA. 167+50.00

F.A.I. RTE.	SECTION	COUNTY	TOTAL SHEETS	SHEET NO.
39	(201-3)K	WINNEBAGO	2192	1852
CONTRACT NO. 64B13				
ILLINOIS FED. AID PROJECT				

FINAL SURVEY NO.	SURVEYED PLOTTED AREAS CHECKED	BY	DATE

ORIGINAL SURVEY NO.	SURVEYED PLOTTED AREAS CHECKED	BY	DATE

MODEL: PL_RampBD_X5-168+00.00 (Sheet)
 FILE NAME: p:\work\2023\108000\Eng\Drawings\System_Exchange\Ramp_BD_Dir\Bowman\Cross_Sections\216413-Cross_Section\PL_RampBD03.dgn



STA 168+00.00



USER NAME = vvesco	DESIGNED - JWM	REVISED -
	DRAWN - JWM	REVISED -
PLOT SCALE = 0.16666633 1/ in.	CHECKED - E.JG	REVISED -
PLOT DATE = 3/30/2023	DATE - 03/31/2023	REVISED -

STATE OF ILLINOIS
 DEPARTMENT OF TRANSPORTATION

**CROSS SECTIONS
 RAMP BD FINAL**

SCALE: N/A SHEET 86 OF 165 SHEETS STA. 168+00.00 TO STA. 168+00.00

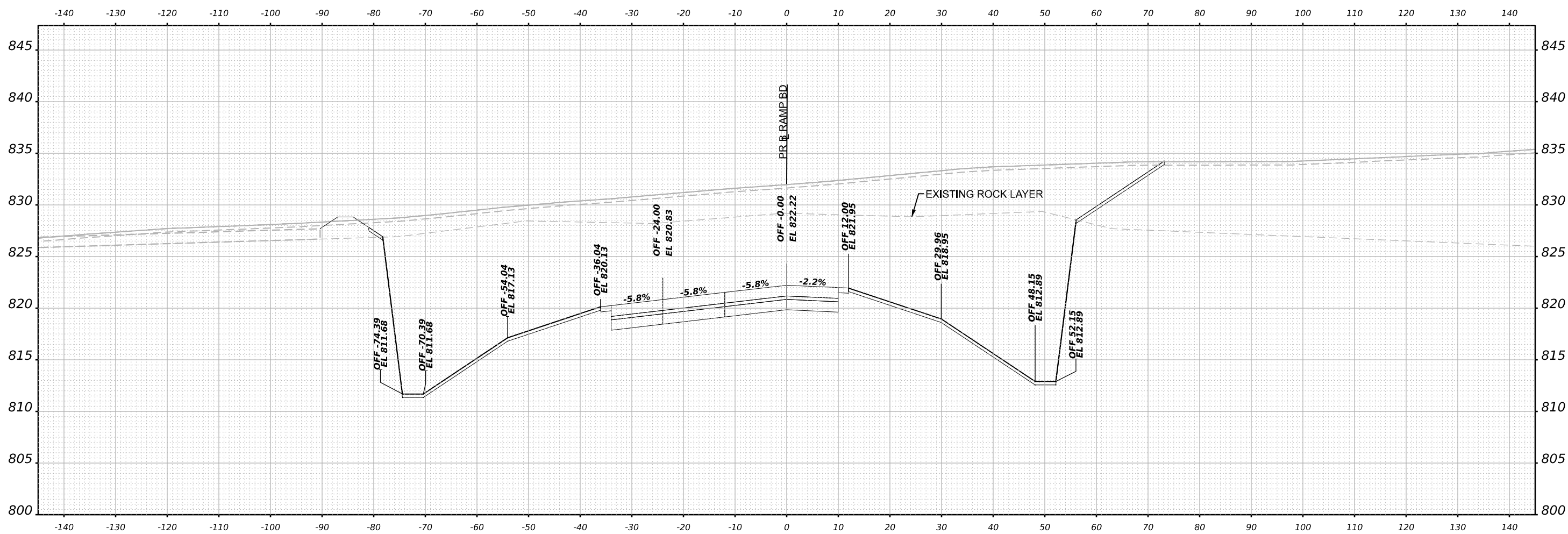
F.A.I. RTE.	SECTION	COUNTY	TOTAL SHEETS	SHEET NO.
39	(201-3)K	WINNEBAGO	2192	1853
CONTRACT NO. 64B13				

ILLINOIS FED. AID PROJECT

FINAL SURVEY NO.	SURVEYED	BY	DATE
	PLOTTED		
	TEMPLATE		
	AREAS		
	AREAS CHECKED		

ORIGINAL SURVEY NO.	SURVEYED	BY	DATE
	PLOTTED		
	TEMPLATE		
	AREAS		
	AREAS CHECKED		

MODEL: PL_rampbd_168+50.00 (Sheet)
 FILE NAME: p:\drawings\dwg\2023\108000\Eng\Drawings\System\InterchangeRamp_BD_Dr\Bowman\Cross_Sections\216413-Cross_Section\PL_rampbd_168+50.00.dgn



STA 168+50.00



USER NAME = vvesco	DESIGNED - JWM	REVISED -
	DRAWN - JWM	REVISED -
PLOT SCALE = 0.16666633 1/ in.	CHECKED - EJG	REVISED -
PLOT DATE = 3/30/2023	DATE - 03/31/2023	REVISED -

STATE OF ILLINOIS
DEPARTMENT OF TRANSPORTATION

**CROSS SECTIONS
RAMP BD FINAL**

SCALE: N/A SHEET 87 OF 165 SHEETS STA. 168+50.00 TO STA. 168+50.00

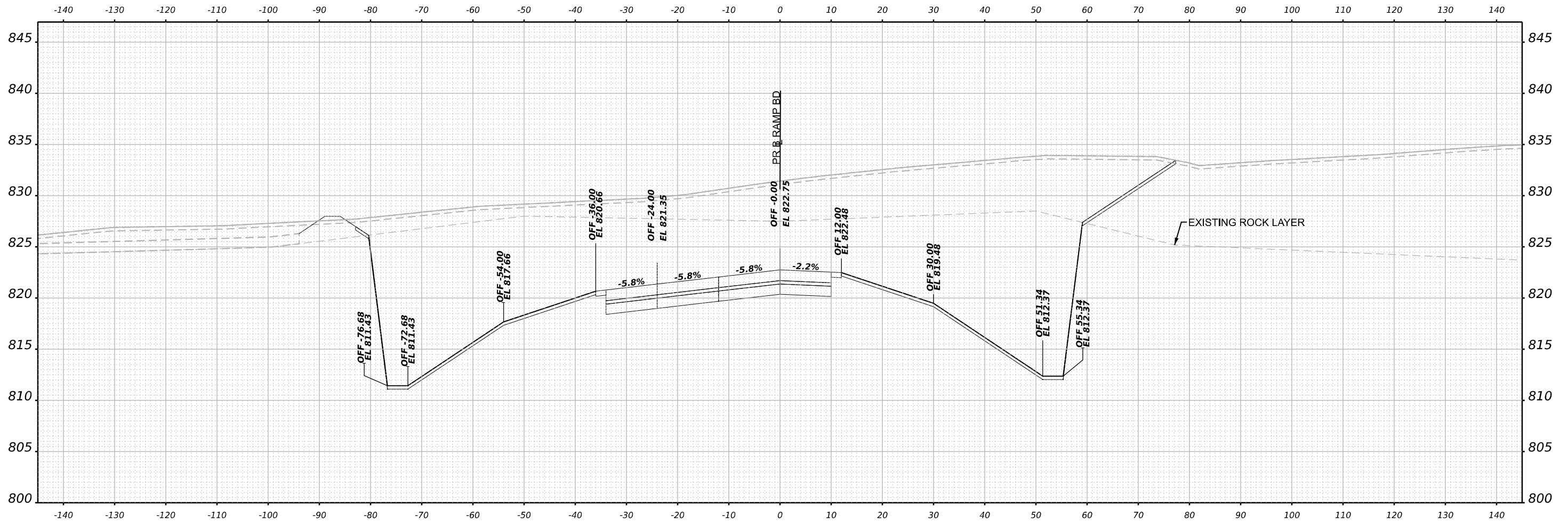
F.A.I. RTE.	SECTION	COUNTY	TOTAL SHEETS	SHEET NO.
39	(201-3)K	WINNEBAGO	2192	1854
CONTRACT NO. 64B13				

ILLINOIS FED. AID PROJECT

FINAL SURVEY	SURVEYED	BY	DATE
NOTE BOOK NO.	PLOTTED		
	TEMPLATE		
	AREAS CHECKED		

ORIGINAL SURVEY	SURVEYED	BY	DATE
NOTE BOOK NO.	PLOTTED		
	TEMPLATE		
	AREAS CHECKED		

MODEL: P1_rampbd05_169+00.00 (Sheet)
 FILE NAME: p:\p1_rampbd05_169+00.00\Eng\Drawings\System\InterchangeRamp_BD_D16\Bowman\Cross_Sections\2164613-Cross_Section_P1_rampbd05.dgn



STA 169+00.00



USER NAME = vvesco	DESIGNED - JWM	REVISED -
	DRAWN - JWM	REVISED -
PLOT SCALE = 0.16666633 1/ in.	CHECKED - EJG	REVISED -
PLOT DATE = 3/30/2023	DATE - 03/31/2023	REVISED -

STATE OF ILLINOIS
DEPARTMENT OF TRANSPORTATION

CROSS SECTIONS
RAMP BD FINAL

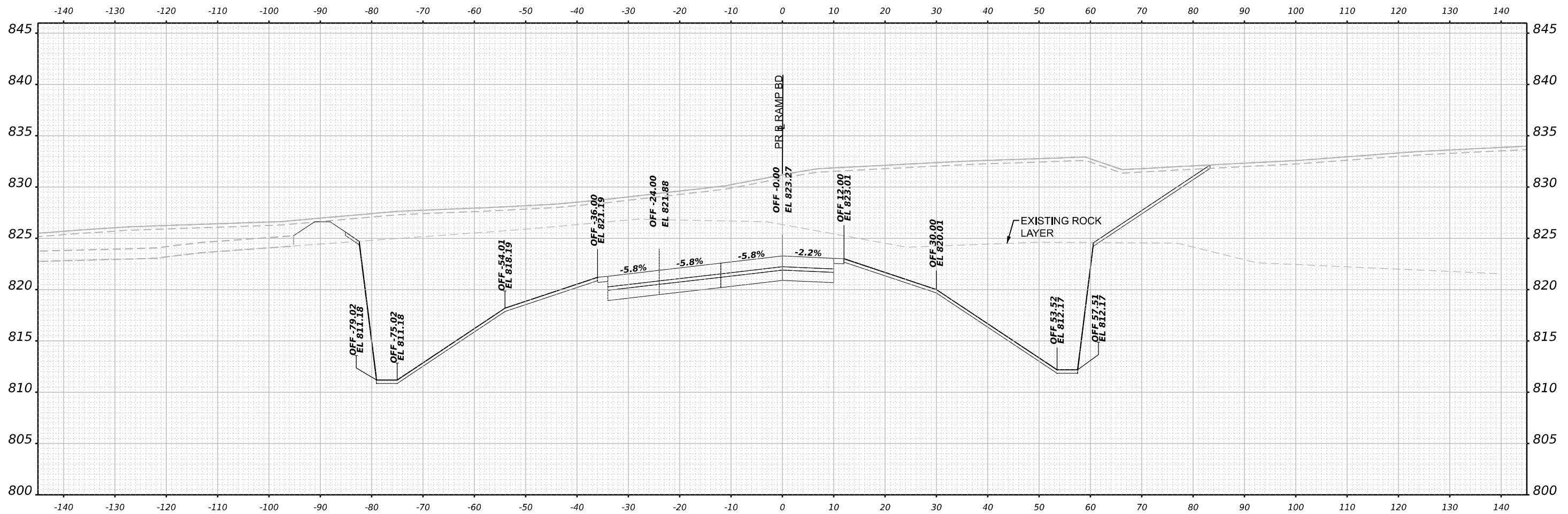
SCALE: N/A SHEET 88 OF 165 SHEETS STA. 169+00.00 TO STA. 169+00.00

F.A.I. RTE.	SECTION	COUNTY	TOTAL SHEETS	SHEET NO.
39	(201-3)K	WINNEBAGO	2192	1855
CONTRACT NO. 64B13				
ILLINOIS FED. AID PROJECT				

FINAL SURVEY NO.	SURVEYED PLOTTED AREAS CHECKED	BY	DATE

ORIGINAL SURVEY NO.	SURVEYED PLOTTED AREAS CHECKED	BY	DATE

MODEL: PL_RampBD_X5-169+50.00 (Sheet)
 FILE NAME: p:\projects\newberry.com\64B13\64B13-Cross\Sections\2169+50.00\Eng\Drawings\System_Exchange\Ramp_BD_D8_Bowman\Cross_Sections\2169+50.00\3-Cross\System\3-Cross\RampBD03.dgn



STA 169+50.00



USER NAME	= vvesco
PLOT SCALE	= 0.16666633 1/ in.
PLOT DATE	= 3/30/2023

DESIGNED	- JWM
DRAWN	- JWM
CHECKED	- EJG
DATE	- 03/31/2023

REVISED	-
REVISED	-
REVISED	-
REVISED	-

STATE OF ILLINOIS
 DEPARTMENT OF TRANSPORTATION

**CROSS SECTIONS
 RAMP BD FINAL**

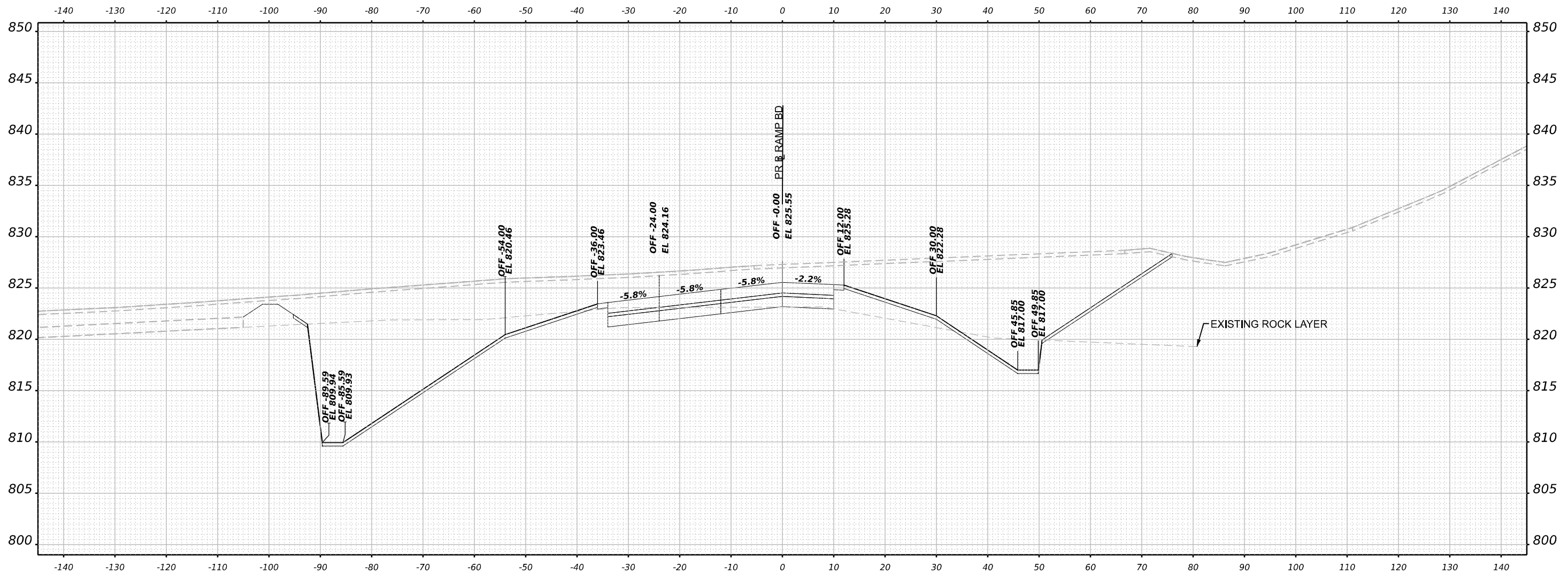
SCALE: N/A SHEET 89 OF 165 SHEETS STA. 169+50.00 TO STA. 169+50.00

F.A.I. RTE.	SECTION	COUNTY	TOTAL SHEETS	SHEET NO.
39	(201-3)K	WINNEBAGO	2192	1856
CONTRACT NO. 64B13				
ILLINOIS FED. AID PROJECT				

FINAL SURVEY NO.	SURVEYED	BY	DATE
	PLOTTED		
	TEMPLATE		
	AREAS CHECKED		

ORIGINAL SURVEY NO.	SURVEYED	BY	DATE
	PLOTTED		
	TEMPLATE		
	AREAS CHECKED		

MODEL: PR_rampbd_172+00.00 (Sheet)
 FILE NAME: p:\projects\new\mtd\by.com\mtd\sheet\4\Documents\1020910800.00\Eng\Drawings\System_Exchange\Ramp_BD_Da [Bowman]\Cross_Sections\264813-Cross-Sections-PR-Ramp-BD03.dgn



STA 172+00.00



USER NAME	= vvesco
PLOT SCALE	= 0.16666633 1/ in.
PLOT DATE	= 3/30/2023

DESIGNED	- JWM
DRAWN	- JWM
CHECKED	- EJG
DATE	- 03/31/2023

REVISED	-
REVISED	-
REVISED	-
REVISED	-

STATE OF ILLINOIS
 DEPARTMENT OF TRANSPORTATION

CROSS SECTIONS
 RAMP BD FINAL

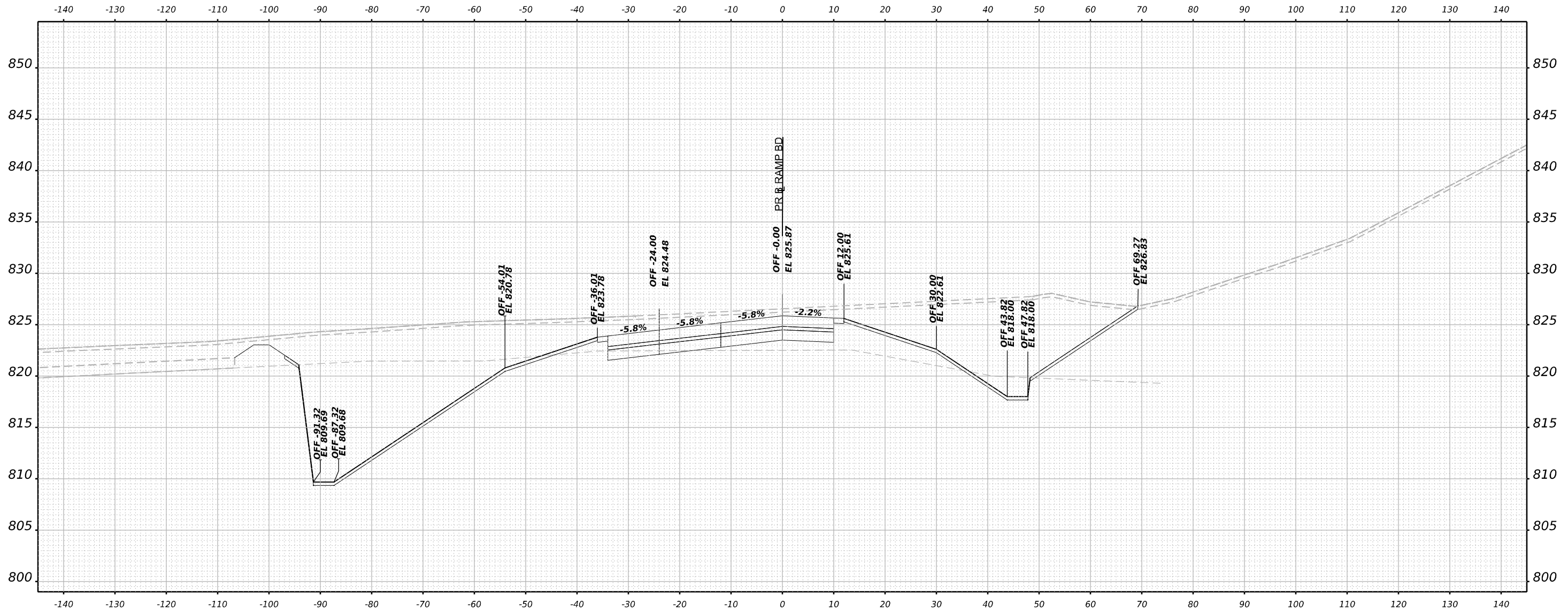
SCALE: N/A SHEET 94 OF 165 SHEETS STA. 172+00.00 TO STA. 172+00.00

F.A.I. RTE.	SECTION	COUNTY	TOTAL SHEETS	SHEET NO.
39	(201-3)K	WINNEBAGO	2192	1861
CONTRACT NO. 64B13				
ILLINOIS FED. AID PROJECT				

FINAL SURVEY NO.	SURVEYED	BY	DATE
	PLOTTED		
	TEMPLATE		
	AREAS		
	CHECKED		

ORIGINAL SURVEY NO.	SURVEYED	BY	DATE
	PLOTTED		
	TEMPLATE		
	AREAS		
	CHECKED		

MODEL: PL_RampBD_X5-172+50.00 (Sheet)
 FILE NAME: p:\projects\new\betulby.com\betulby.com\betulby.com\betulby.com\Documents\10200910800000\Eng\Docs\Design\System_InterchangeRamp_BD_Da Bowman\Cross_Sections\264613-Cross-Sections\Final-RampBD03.dgn



STA 172+50.00



USER NAME = vvesco	DESIGNED - JWM	REVISED -
	DRAWN - JWM	REVISED -
PLOT SCALE = 0.16666633 1/ in.	CHECKED - EJG	REVISED -
PLOT DATE = 3/30/2023	DATE - 03/31/2023	REVISED -

STATE OF ILLINOIS
 DEPARTMENT OF TRANSPORTATION

**CROSS SECTIONS
 RAMP BD FINAL**

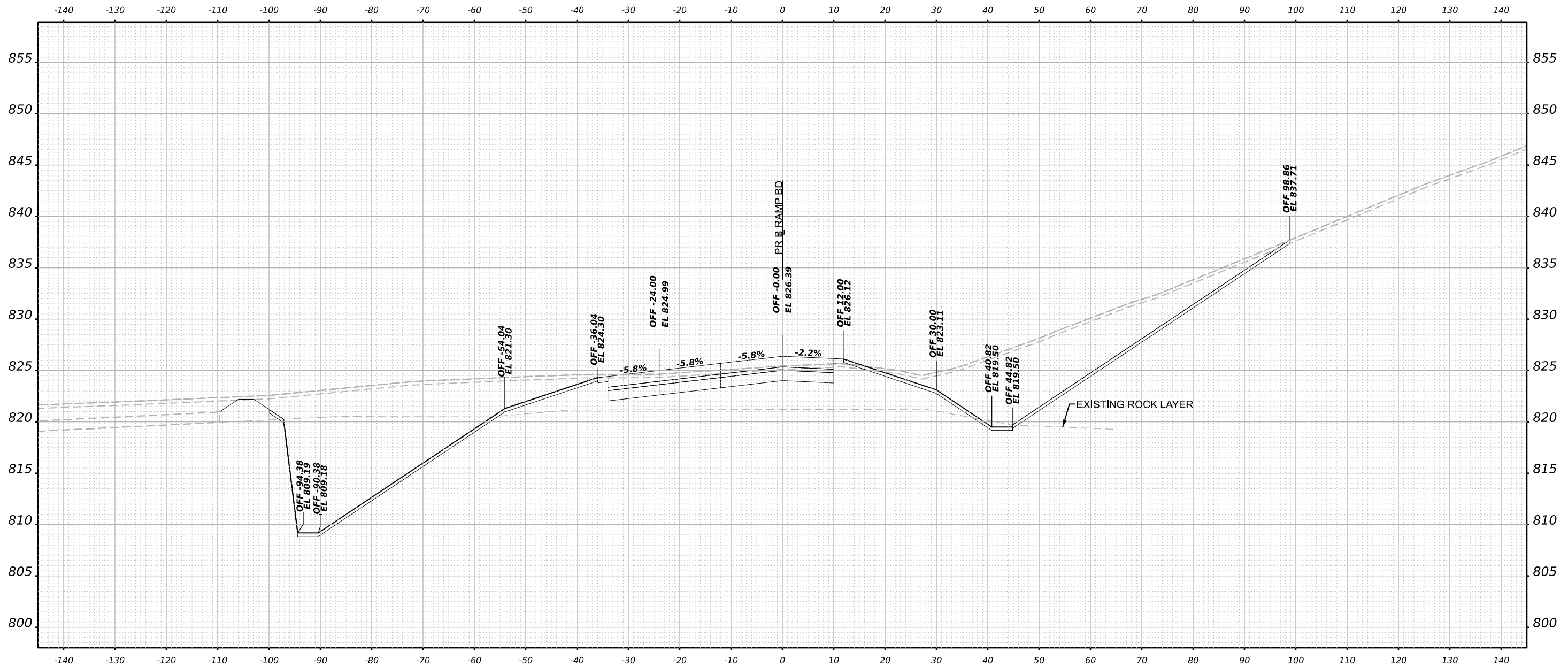
SCALE: N/A SHEET 95 OF 165 SHEETS STA. 172+50.00 TO STA. 172+50.00

F.A.I. RTE.	SECTION	COUNTY	TOTAL SHEETS	SHEET NO.
39	(201-3)K	WINNEBAGO	2192	1862
CONTRACT NO. 64B13				
ILLINOIS FED. AID PROJECT				

FINAL SURVEY NO.	SURVEYED	BY	DATE
NOTE BOOK	PLOTTED		
AREAS CHECKED	TEMPLATE		
	AREAS		
	AREAS CHECKED		

ORIGINAL SURVEY NO.	SURVEYED	BY	DATE
NOTE BOOK	PLOTTED		
AREAS CHECKED	TEMPLATE		
	AREAS		
	AREAS CHECKED		

MODEL: PL_RampBD_V5-173+50.00 (Sheet)
 FILE NAME: p:\projects\new\benly.com\benly.com\sheet\4\Documents\1020910800\Eng\Drawings\System_Exchange\Ramp_BD_D8_Bowman\Cross_Sections\264813-Cross_Section_V5-Final-RampBD03.dgn



STA 173+50.00



USER NAME	= vvesco
DESIGNED	- JWM
DRAWN	- JWM
CHECKED	- E.JG
PLOT DATE	= 3/30/2023
DATE	- 03/31/2023

REVISED	-
REVISED	-
REVISED	-
REVISED	-

STATE OF ILLINOIS
 DEPARTMENT OF TRANSPORTATION

**CROSS SECTIONS
 RAMP BD FINAL**

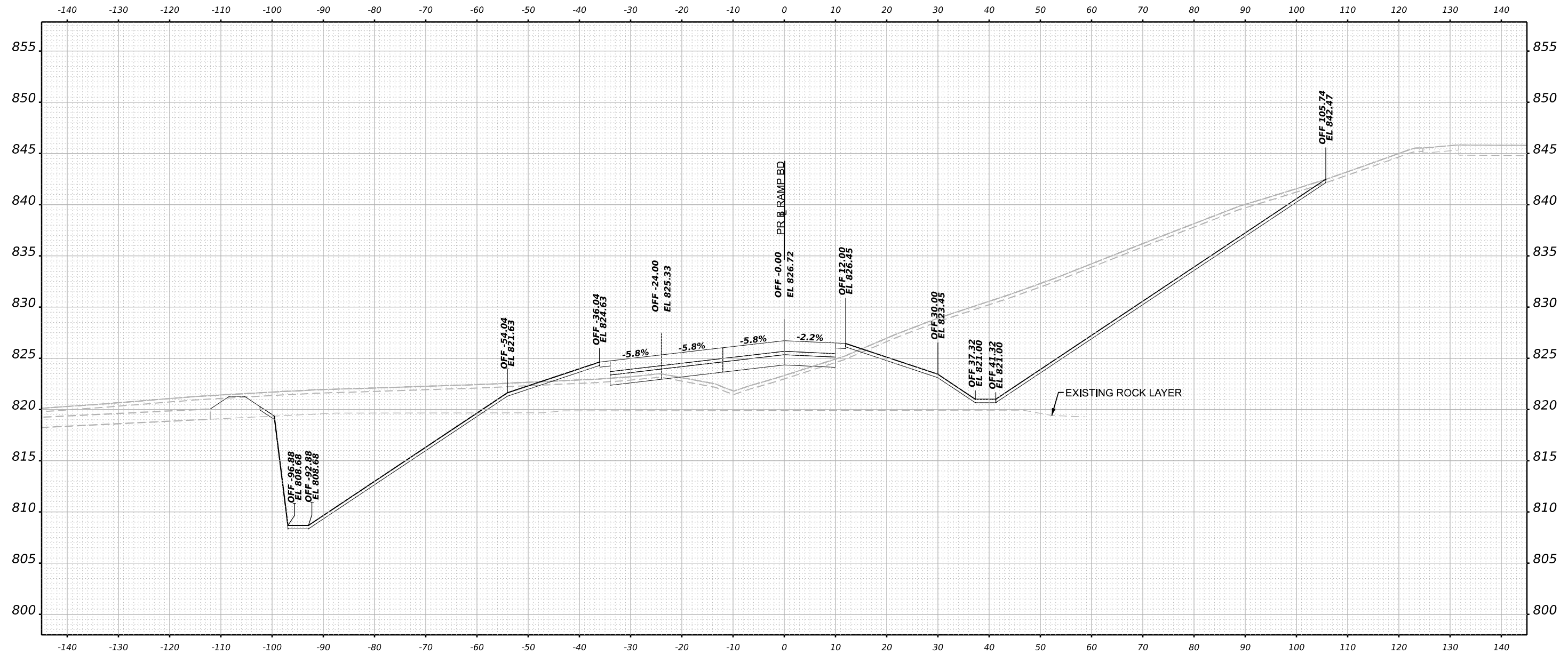
SCALE: N/A SHEET 97 OF 165 SHEETS STA. 173+50.00 TO STA. 173+50.00

F.A.I. RTE.	SECTION	COUNTY	TOTAL SHEETS	SHEET NO.
39	(201-3)K	WINNEBAGO	2192	1864
CONTRACT NO. 64B13				
ILLINOIS FED. AID PROJECT				

FINAL SURVEY	SURVEYED	BY	DATE
NO.	PLOTTED		
	TEMPLATE		
	AREAS		
	AREAS CHECKED		

ORIGINAL SURVEY	SURVEYED	BY	DATE
NO.	PLOTTED		
	TEMPLATE		
	AREAS		
	AREAS CHECKED		

MODEL: PR_rampBD_174-174+50.00 (Sheet)
 FILE NAME: p:\projects\new\state\illinois\contract\42\Documents\1080910800\Eng\Drawings\System_InterchangeRamp_BD_Da [Bowman]\Cross_Sections\264813-Cross-Sections-Final-Ramp-BD03.dgn



STA 174+50.00



USER NAME	= vvesco
DESIGNED	- JWM
DRAWN	- JWM
CHECKED	- EJJ
DATE	- 03/31/2023
DESIGNED	-
REVISIED	-
CHECKED	-
REVISIED	-
DATE	-
REVISIED	-

STATE OF ILLINOIS
 DEPARTMENT OF TRANSPORTATION

CROSS SECTIONS
 RAMP BD FINAL

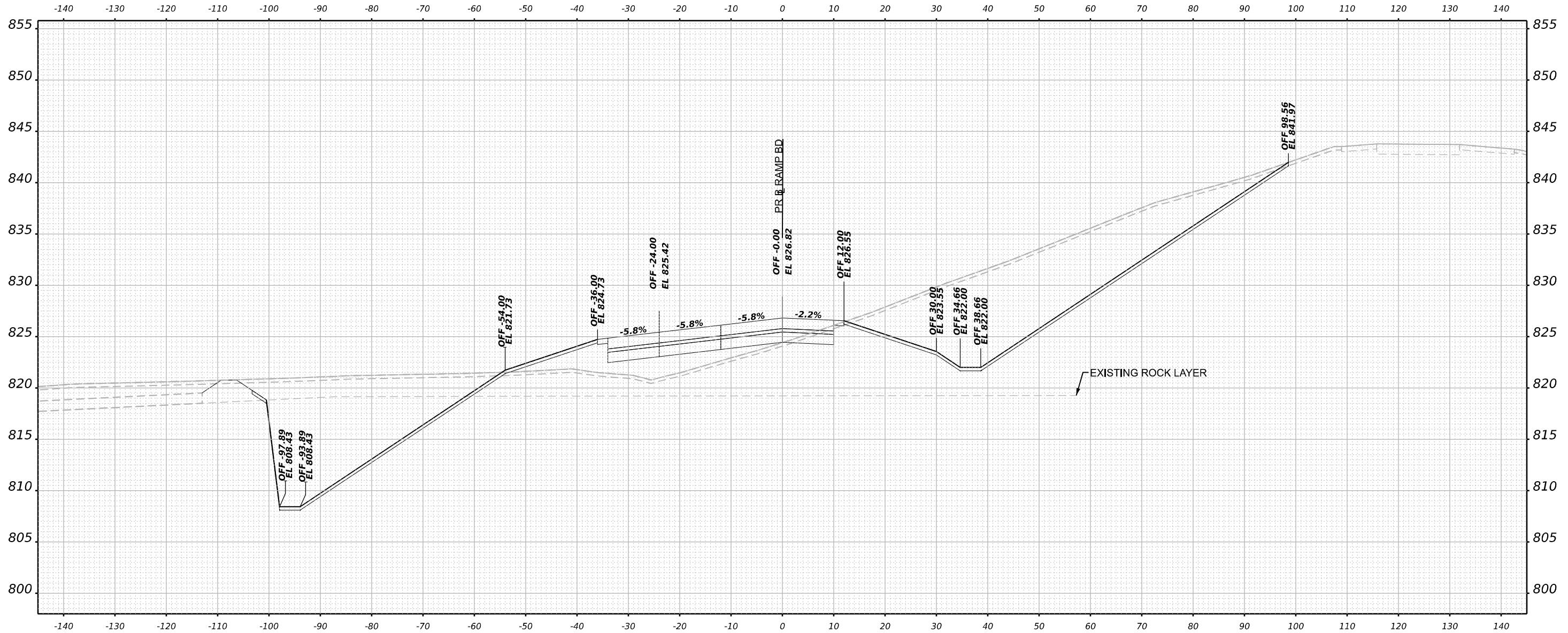
SCALE: N/A SHEET 99 OF 165 SHEETS STA. 174+50.00 TO STA. 174+50.00

F.A.I. RTE.	SECTION	COUNTY	TOTAL SHEETS	SHEET NO.
39	(201-3)K	WINNEBAGO	2192	1866
CONTRACT NO. 64B13				
ILLINOIS FED. AID PROJECT				

FINAL SURVEY NO.	SURVEYED	BY	DATE
NOTE BOOK	PLOTTED		
AREAS CHECKED	TEMPLATE		
	AREAS CHECKED		

ORIGINAL SURVEY NO.	SURVEYED	BY	DATE
NOTE BOOK	PLOTTED		
AREAS CHECKED	TEMPLATE		
	AREAS CHECKED		

MODEL: P:_ramp\65_175+00.00 (Sheet)
 FILE NAME: p:_ramp\65_175+00.00 (Sheet).dwg



STA 175+00.00



USER NAME	= vvesco
DESIGNED	- JWM
DRAWN	- JWM
CHECKED	- EJG
DATE	- 03/31/2023
PLOT SCALE	= 0.16666633 1/ in.
PLOT DATE	= 3/30/2023

REVISED	-
REVISED	-
REVISED	-
REVISED	-

STATE OF ILLINOIS
DEPARTMENT OF TRANSPORTATION

**CROSS SECTIONS
RAMP BD FINAL**

SCALE: N/A SHEET 100 OF 165 SHEETS STA. 175+00.00 TO STA. 175+00.00

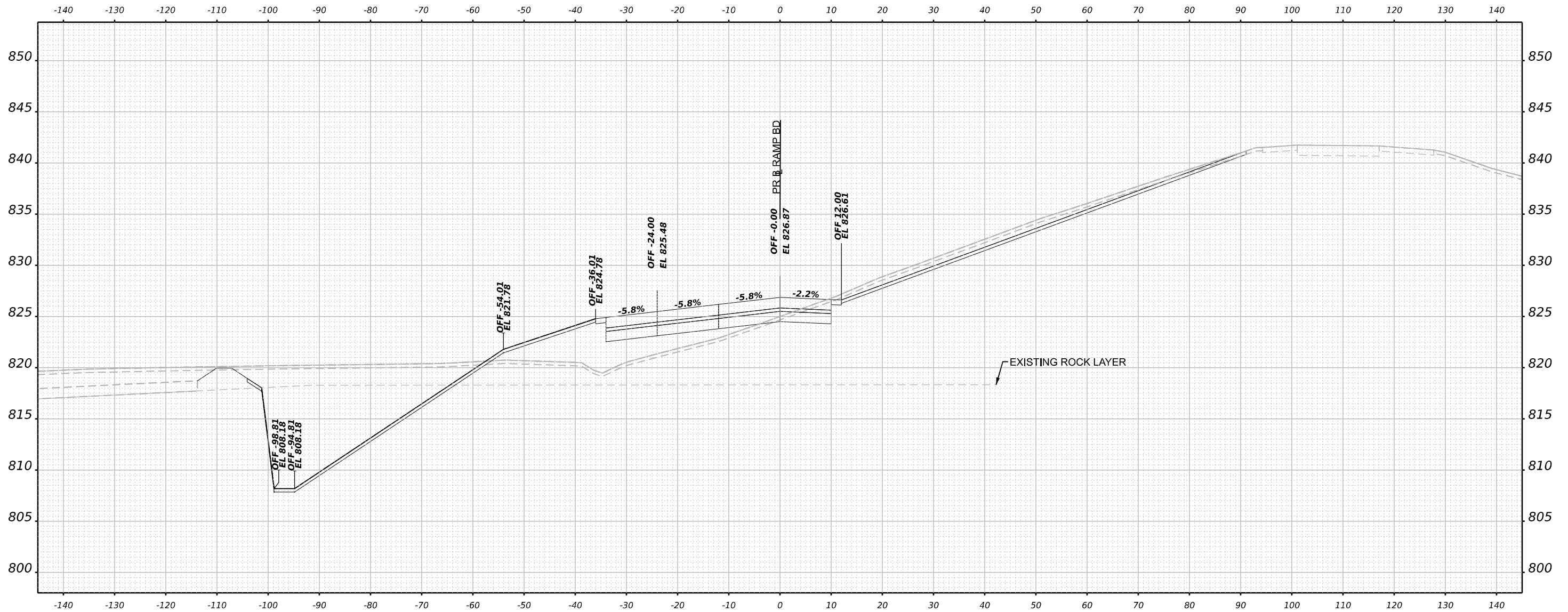
F.A.I. RTE.	SECTION	COUNTY	TOTAL SHEETS	SHEET NO.
39	(201-3)K	WINNEBAGO	2192	1867
CONTRACT NO. 64B13				
ILLINOIS FED. AID PROJECT				

FINAL SURVEY NO.	SURVEYED	BY	DATE
NOTE BOOK	PLOTTED		
AREAS CHECKED	TEMPLATE		
	AREAS		
	CHECKED		

ORIGINAL SURVEY NO.	SURVEYED	BY	DATE
NOTE BOOK	PLOTTED		
AREAS CHECKED	TEMPLATE		
	AREAS		
	CHECKED		

MODEL: PL_RampBD_175+50.00 (Sheet)

FILE NAME: \\pwwaresearch\bowman\com\electrical\Documents\10209108000\Eng\Drawings\System_Exchange\Ramp_BD_Dr\Bowman\Cross_Sections\264813-Cross_Section\PL_RampBD03.dgn



STA 175+50.00



USER NAME = vvesco	DESIGNED - JWM	REVISED -
PLOT SCALE = 0.16666633 1/ in.	DRAWN - JWM	REVISED -
PLOT DATE = 3/30/2023	CHECKED - E.JG	REVISED -
	DATE - 03/31/2023	REVISED -

STATE OF ILLINOIS
DEPARTMENT OF TRANSPORTATION

CROSS SECTIONS
RAMP BD FINAL

SCALE: N/A SHEET 101 OF 165 SHEETS STA. 175+50.00 TO STA. 175+50.00

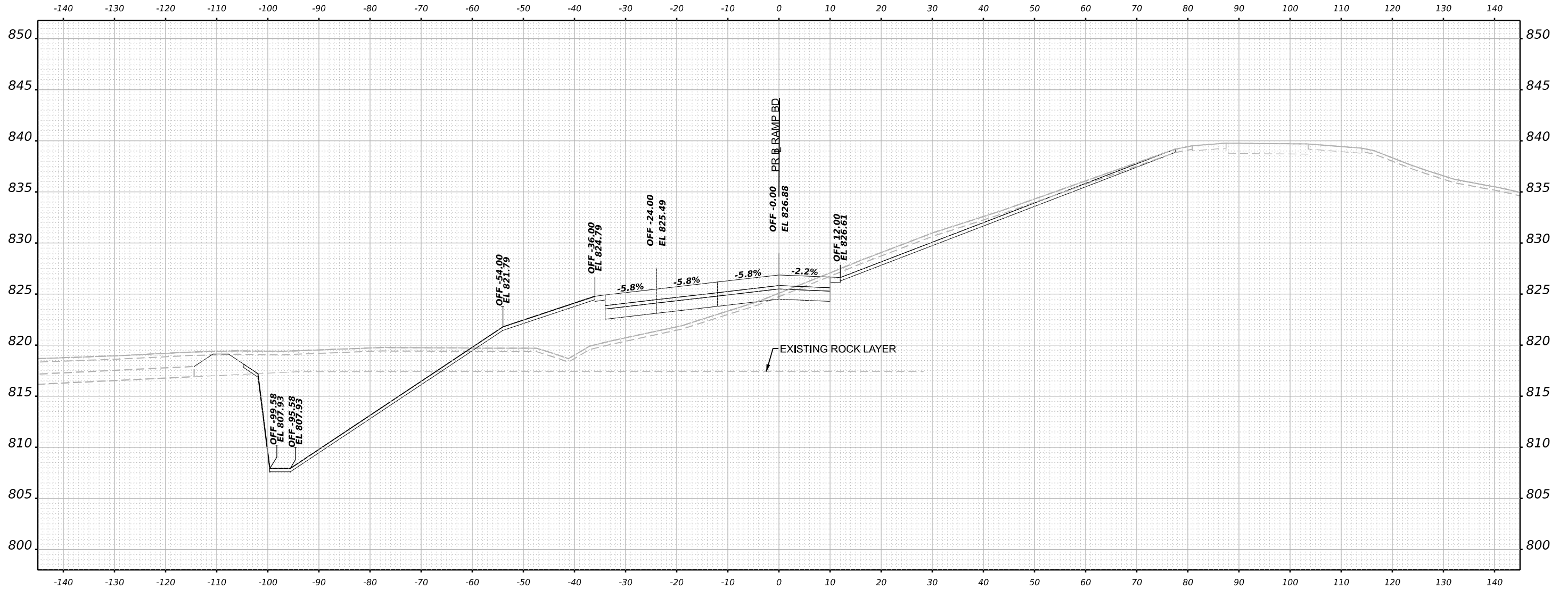
F.A.I. RTE. 39	SECTION (201-3)K	COUNTY WINNEBAGO	TOTAL SHEETS 2192	SHEET NO. 1868
CONTRACT NO. 64B13				
ILLINOIS FED. AID PROJECT				

FINAL SURVEY NO.	SURVEYED PLOTTED AREAS CHECKED	BY	DATE

ORIGINAL SURVEY NO.	SURVEYED PLOTTED AREAS CHECKED	BY	DATE

MODEL: PL_RampBD_176+00.00 (Sheet)

FILE NAME: \\pww\research\bowman\com\electronic4\Documents\1020910800.00\Eng\Drawings\System_Exchange\Ramp_BD_Dr_Bowman\Cross_Sections\264813-Cross_Section\PL_RampBD03.dgn



STA 176+00.00



USER NAME = vvesco	DESIGNED - JWM	REVISED -
PLOT SCALE = 0.16666633 1/ in.	DRAWN - JWM	REVISED -
PLOT DATE = 3/30/2023	CHECKED - E.JG	REVISED -
	DATE - 03/31/2023	REVISED -

STATE OF ILLINOIS
DEPARTMENT OF TRANSPORTATION

**CROSS SECTIONS
RAMP BD FINAL**

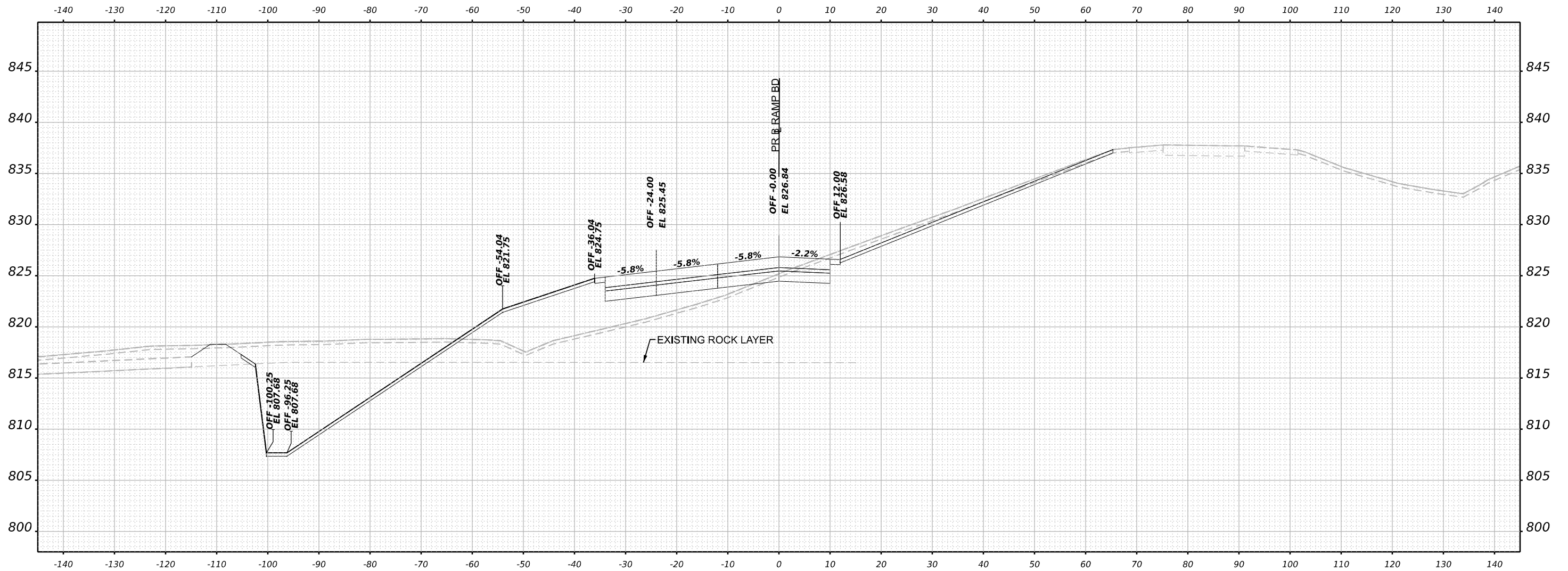
SCALE: N/A SHEET 102 OF 165 SHEETS STA. 176+00.00 TO STA. 176+00.00

F.A.I. RTE. 39	SECTION (201-3)K	COUNTY WINNEBAGO	TOTAL SHEETS 2192	SHEET NO. 1869
CONTRACT NO. 64B13				
ILLINOIS FED. AID PROJECT				

FINAL SURVEY NO.	SURVEYED	BY	DATE
	PLOTTED		
	TEMPLATE		
	AREAS CHECKED		

ORIGINAL SURVEY NO.	SURVEYED	BY	DATE
	PLOTTED		
	TEMPLATE		
	AREAS CHECKED		

MODEL: PR_ramp60_15-176+50.00 (Sheet)
 FILE NAME: p:\projects\new\benby.com\benby.com\benby.com\4\Documents\1080910800\Eng\Docs\Design\System_Exchange\Ramp_BD_Da_Bowman\Cross_Sections\264813-Cross_Section\15-Final-Ramp-BD03.dgn



STA 176+50.00



USER NAME = vvesco	DESIGNED - JWM	REVISED -
PLOT SCALE = 0.16666633 1/ in.	DRAWN - JWM	REVISED -
PLOT DATE = 3/30/2023	CHECKED - E.JG	REVISED -
	DATE - 03/31/2023	REVISED -

STATE OF ILLINOIS
 DEPARTMENT OF TRANSPORTATION

**CROSS SECTIONS
 RAMP BD FINAL**

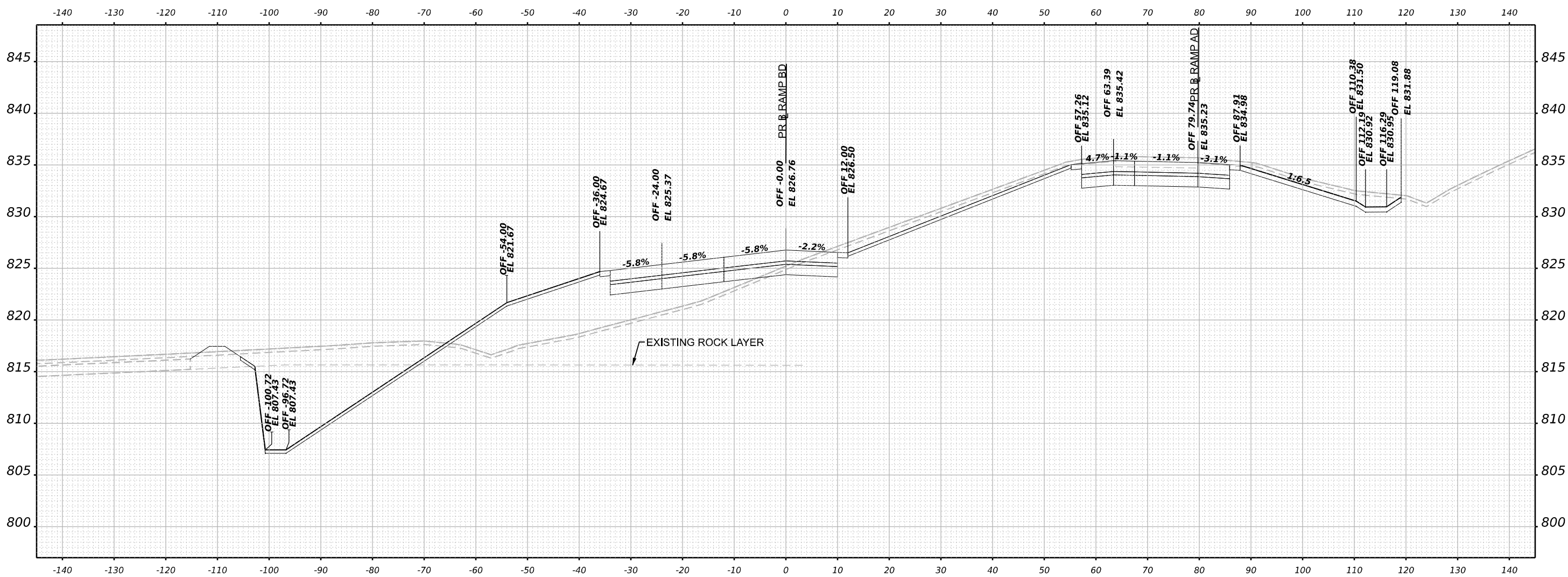
SCALE: N/A SHEET 103 OF 165 SHEETS STA. 176+50.00 TO STA. 176+50.00

F.A.I. RTE.	SECTION	COUNTY	TOTAL SHEETS	SHEET NO.
39	(201-3)K	WINNEBAGO	2192	1870
CONTRACT NO. 64B13				
ILLINOIS FED. AID PROJECT				

FINAL SURVEY NO.	SURVEYED	BY	DATE
	PLOTTED		
	NOTE BOOK		
	AREAS CHECKED		

ORIGINAL SURVEY NO.	SURVEYED	BY	DATE
	PLOTTED		
	NOTE BOOK		
	AREAS CHECKED		

MODEL: PL_RampBD_177+00.00 (Sheet)
 FILE NAME: p:\p\reschew\benlby.com\benlby.com\reschew\4\Documents\1020910800.00\Eng\Drawings\System\InterchangeRamp\BD_Dir\Bowman\Cross_Sections\2164813-Cross-Sections-Final-RampBD03.dgn



STA 177+00.00

Bowman
 10 South LaSalle, Suite 2110
 Chicago, IL 60603
 312-614-0000
 www.bowman.com

USER NAME	= vvesco	DESIGNED	- JWM	REVISED	-
		DRAWN	- JWM	REVISED	-
PLOT SCALE	= 0.16666633 1/ in.	CHECKED	- EJG	REVISED	-
PLOT DATE	= 3/30/2023	DATE	- 03/31/2023	REVISED	-

STATE OF ILLINOIS
 DEPARTMENT OF TRANSPORTATION

**CROSS SECTIONS
 RAMP BD FINAL**

SCALE: N/A SHEET 104 OF 165 SHEETS STA. 177+00.00 TO STA. 177+00.00

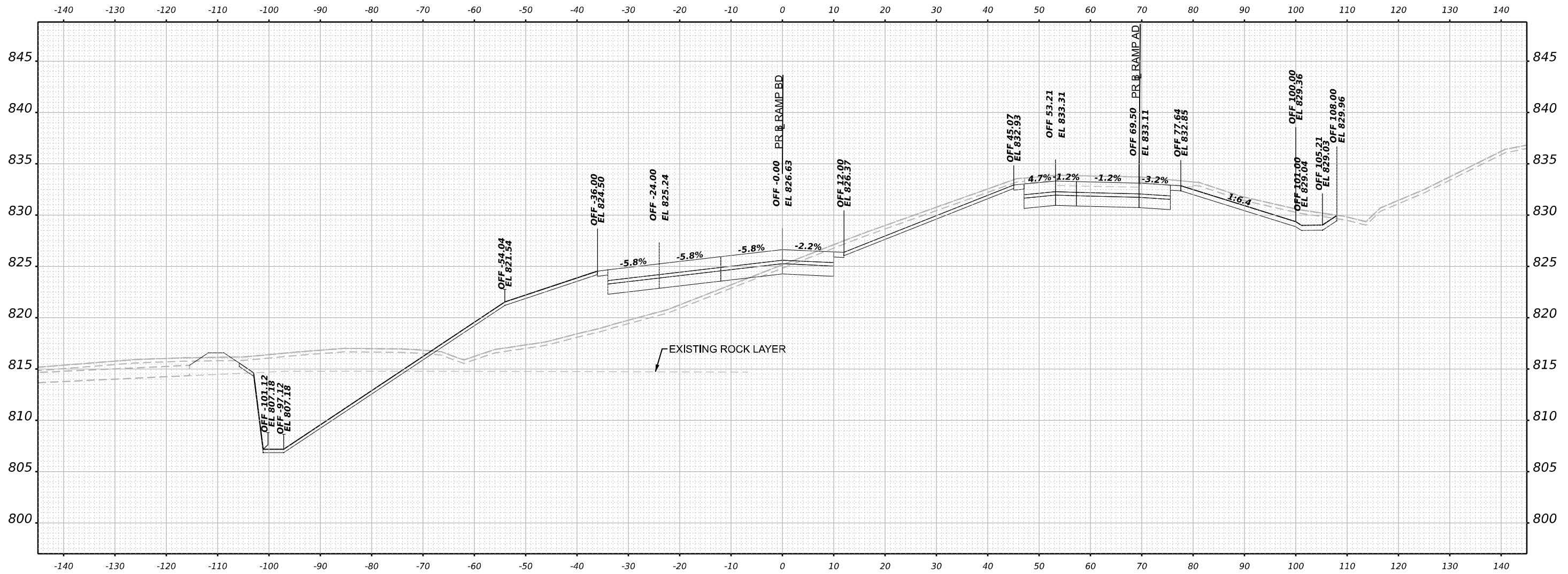
F.A.I. RTE.	SECTION	COUNTY	TOTAL SHEETS	SHEET NO.
39	(201-3)K	WINNEBAGO	2192	1871
CONTRACT NO. 64B13				
ILLINOIS FED. AID PROJECT				

FINAL SURVEY NO.	SURVEYED	BY	DATE
	PLOTTED		
	TEMPLATE		
	AREAS		
	AREAS CHECKED		

ORIGINAL SURVEY NO.	SURVEYED	BY	DATE
	PLOTTED		
	TEMPLATE		
	AREAS		
	AREAS CHECKED		

MODEL: PL_RampBD_X5-177+50.00 (Sheet)

FILE NAME: \\pwr\research\ben\ben\com\ben\sheet\4\Documents\10209108000\Eng\Draw\Design\System\InterchangeRamp_BD_D8 (Bowman)\Cross_Sections\2164813-Cross_Section\X5-Final-Ramp-BD03.dgn



STA 177+50.00



USER NAME = vvesco	DESIGNED - JWM	REVISED -
	DRAWN - JWM	REVISED -
PLOT SCALE = 0.16666633 1/ in.	CHECKED - EJG	REVISED -
PLOT DATE = 3/30/2023	DATE - 03/31/2023	REVISED -

STATE OF ILLINOIS
DEPARTMENT OF TRANSPORTATION

CROSS SECTIONS
RAMP BD FINAL

SCALE: N/A SHEET 105 OF 165 SHEETS STA. 177+50.00 TO STA. 177+50.00

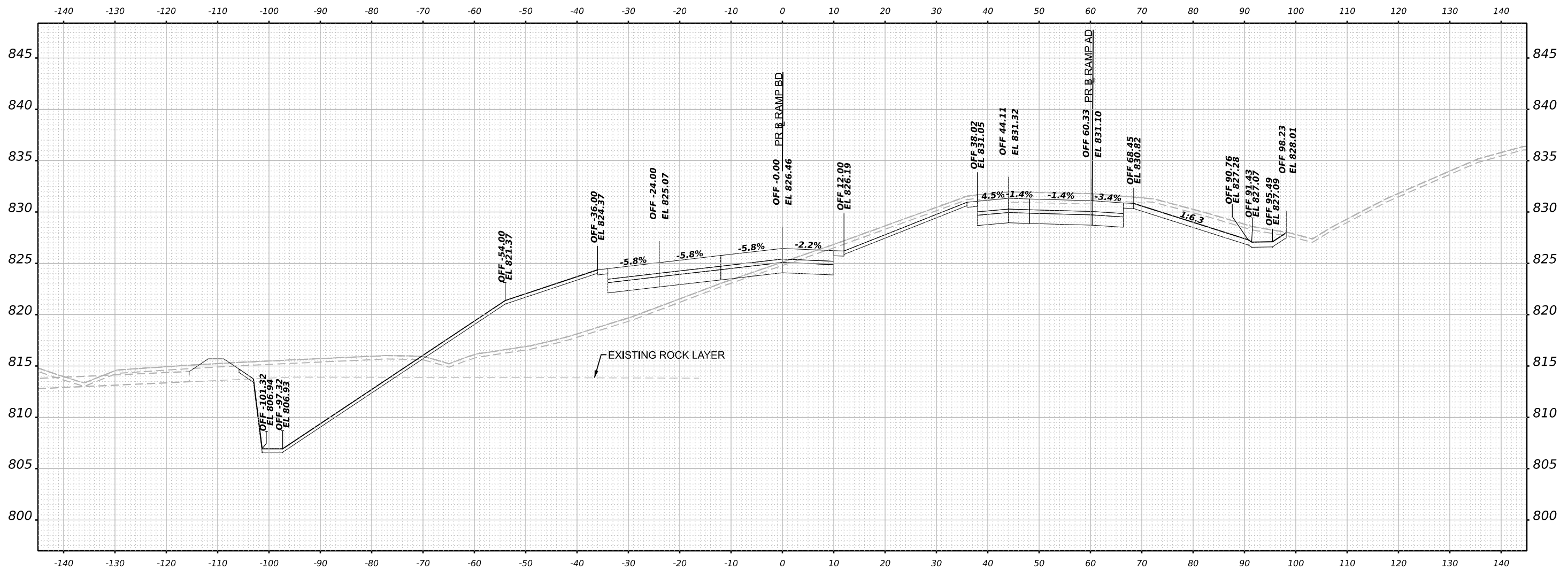
F.A.I. RTE.	SECTION	COUNTY	TOTAL SHEETS	SHEET NO.
39	(201-3)K	WINNEBAGO	2192	1872
CONTRACT NO. 64B13				
ILLINOIS FED. AID PROJECT				

FINAL SURVEY NO.	SURVEYED	BY	DATE
	PLOTTED		
	TEMPLATE		
	AREAS		
	AREAS CHECKED		

ORIGINAL SURVEY NO.	SURVEYED	BY	DATE
	PLOTTED		
	TEMPLATE		
	AREAS		
	AREAS CHECKED		

MODEL: PL_RampBD_V5_178+00.00 (Sheet)

FILE NAME: \\pwr\research\new\ben\by.com\ben\sheet\4\Documents\10209108000\Eng\Draw\Design\System\Interchange\Ramp\BD_Dr\Bowman\Cross_Sections\264813-Cross_Section_V5-Final-RampBD03.dgn



STA 178+00.00



USER NAME = vvesco	DESIGNED - JWM	REVISED -
PLOT SCALE = 0.16666633 1/ in.	DRAWN - JWM	REVISED -
PLOT DATE = 3/30/2023	CHECKED - E.JG	REVISED -
	DATE - 03/31/2023	REVISED -

STATE OF ILLINOIS
DEPARTMENT OF TRANSPORTATION

CROSS SECTIONS
RAMP BD FINAL

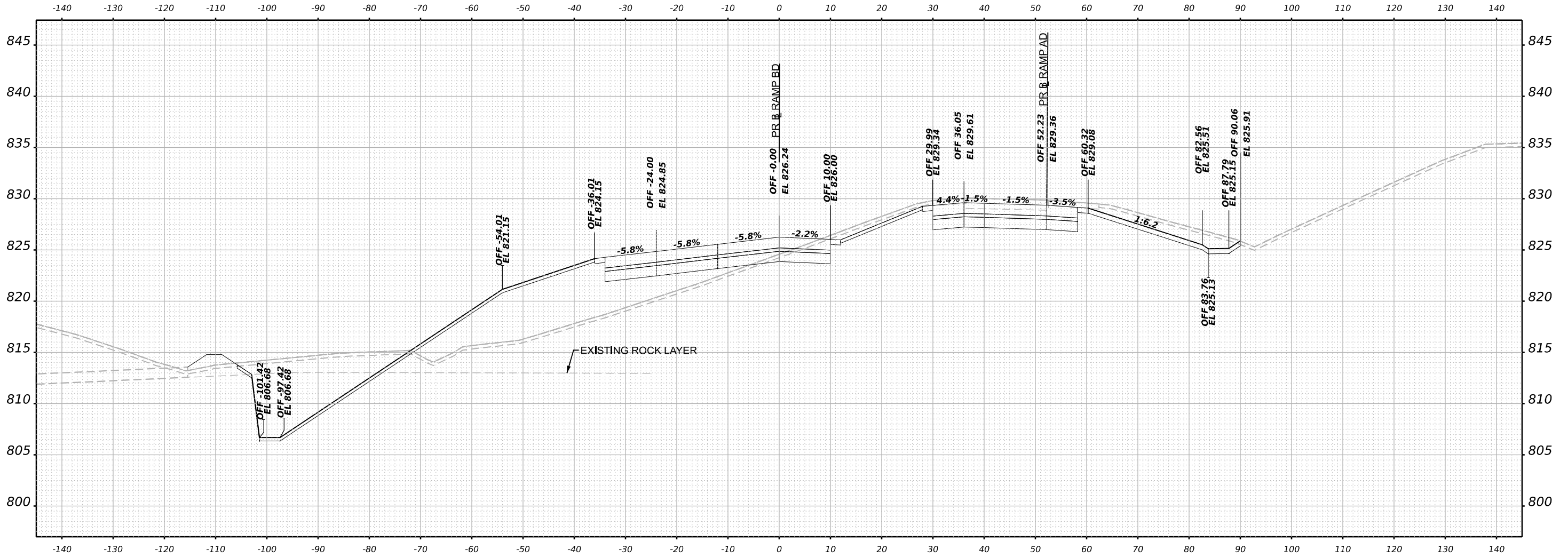
SCALE: N/A SHEET 106 OF 165 SHEETS STA. 178+00.00 TO STA. 178+00.00

F.A.I. RTE.	SECTION	COUNTY	TOTAL SHEETS	SHEET NO.
39	(201-3)K	WINNEBAGO	2192	1873
CONTRACT NO. 64B13				
ILLINOIS FED. AID PROJECT				

FINAL SURVEY NO.		BY		DATE	
SURVEYED	NO.				
PLOTTED					
TEMPLATE					
AREAS					
CHECKED					

ORIGINAL SURVEY NO.		BY		DATE	
SURVEYED	NO.				
PLOTTED					
TEMPLATE					
AREAS					
CHECKED					

MODEL: PL_RampBd_V5_178+50.00 (Sheet)
FILE NAME: p:\p\reschewer\mtd\5\c\2013\2013\03\13\Bowman\Cross_Section\0264813-Cross_Section-178+50.00.dgn



STA 178+50.00



USER NAME	= vvesco	DESIGNED	- JWM	REVISED	-
DESIGNED	- JWM	DRAWN	- JWM	REVISED	-
PLLOT SCALE	= 0.16666633 1/ in.	CHECKED	- EJG	REVISED	-
PLOT DATE	= 3/30/2023	DATE	- 03/31/2023	REVISED	-

STATE OF ILLINOIS
DEPARTMENT OF TRANSPORTATION

**CROSS SECTIONS
RAMP BD FINAL**

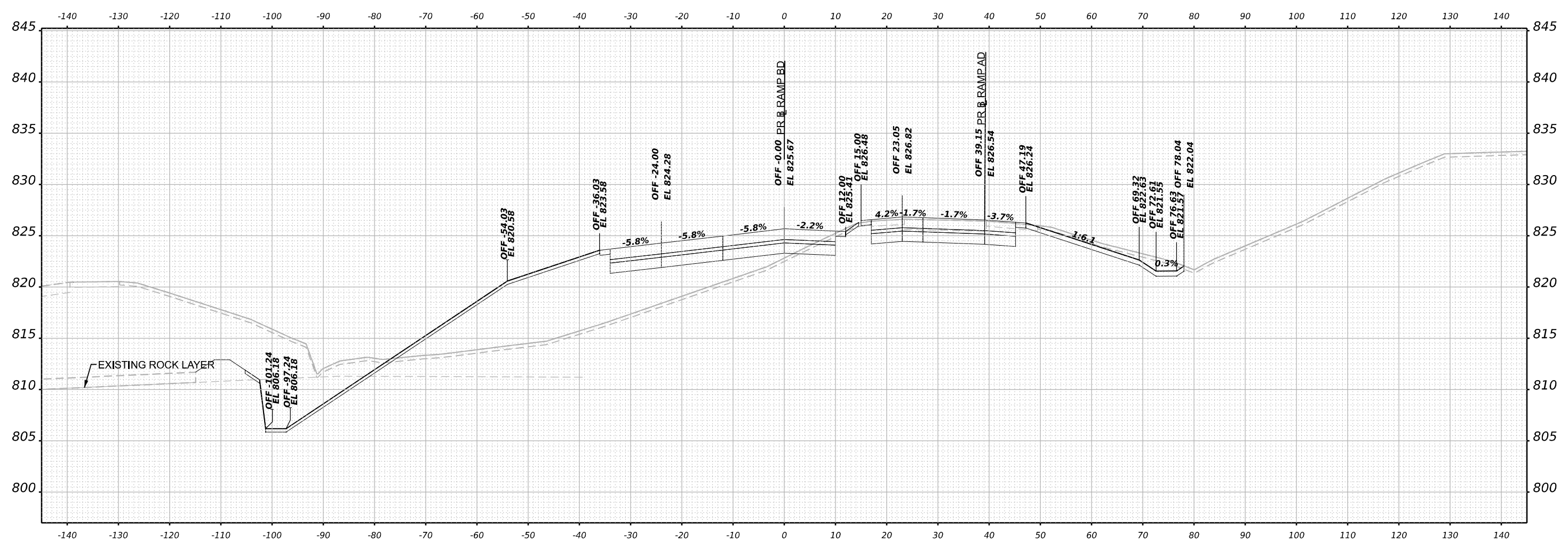
SCALE: N/A SHEET 107 OF 165 SHEETS STA. 178+50.00 TO STA. 178+50.00

F.A.I. RTE.	SECTION	COUNTY	TOTAL SHEETS	SHEET NO.
39	(201-3)K	WINNEBAGO	2192	1874
				CONTRACT NO. 64B13
ILLINOIS FED. AID PROJECT				

FINAL SURVEY NO.	SURVEYED AREAS CHECKED	BY	DATE

ORIGINAL SURVEY NO.	SURVEYED AREAS CHECKED	BY	DATE

MODEL: PL_rampBD_179+50.00 (Sheet)
 FILE NAME: p:\projects\new\benby.com\benby.com\benby.com\benby.com\Documents\10909108000\Eng\Drawings\System_Exchange\Ramp_BD_Dr\Bowman\Cross_Sections\20240313-Cross-Sections-Final-RampBD03.dgn



STA 179+50.00



USER NAME	= vvesco
PLOT SCALE	= 0.16666633 1/ in.
PLOT DATE	= 3/30/2023

DESIGNED	- JWM
DRAWN	- JWM
CHECKED	- EJJ
DATE	- 03/31/2023

REVISED	-
REVISED	-
REVISED	-
REVISED	-

STATE OF ILLINOIS
 DEPARTMENT OF TRANSPORTATION

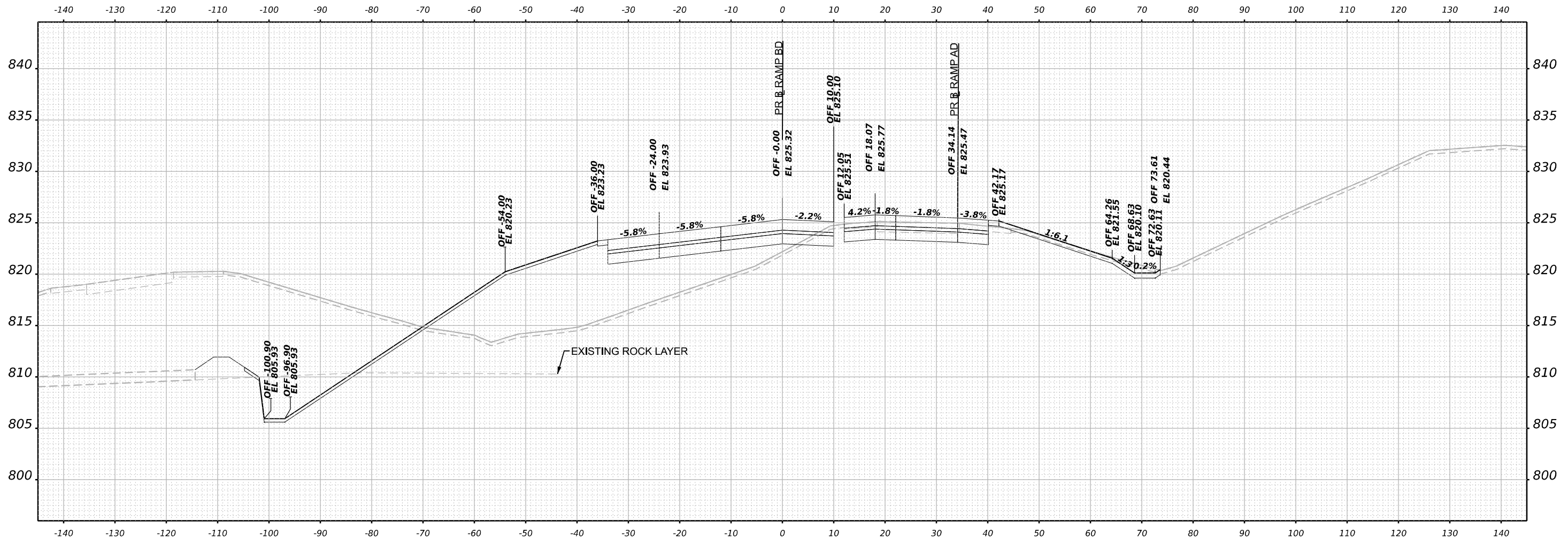
CROSS SECTIONS RAMP BD FINAL	
SCALE: N/A	SHEET 109 OF 165 SHEETS
STA. 179+50.00	TO STA. 179+50.00

F.A.I. RTE.	SECTION	COUNTY	TOTAL SHEETS	SHEET NO.
39	(201-3)K	WINNEBAGO	2192	1876
CONTRACT NO. 64B13				
ILLINOIS FED. AID PROJECT				

FINAL SURVEY NO.	SURVEYED	BY	DATE
	PLOTTED		
	TEMPLATE		
	AREAS		
	AREAS CHECKED		

ORIGINAL SURVEY NO.	SURVEYED	BY	DATE
	PLOTTED		
	TEMPLATE		
	AREAS		
	AREAS CHECKED		

MODEL: PL_RampBD_V5 - 180+00.00 (Sheet)
 FILE NAME: p:\projects\new\benly.com\benly.com\sheet\4\Documents\10809108000\Eng\Docs\Design\System\InterchangeRamp_BD_Dr_Bowman\Cross_Sections\2164813-Cross\Sheet-V5-Final-RampBD03.dgn



STA 180+00.00



USER NAME = vvesco	DESIGNED - JWM	REVISED -
PLOT SCALE = 0.16666633 1/ in.	DRAWN - JWM	REVISED -
PLOT DATE = 3/30/2023	CHECKED - EJJ	REVISED -
	DATE - 03/31/2023	REVISED -

STATE OF ILLINOIS
DEPARTMENT OF TRANSPORTATION

CROSS SECTIONS
RAMP BD FINAL

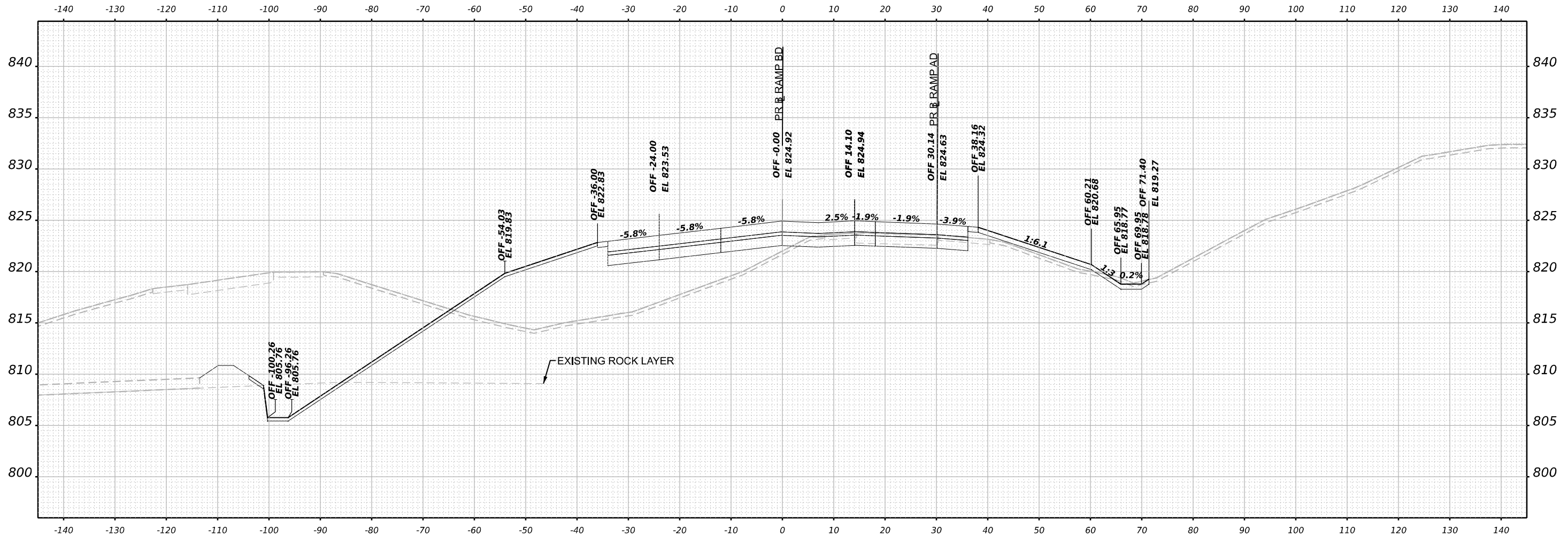
SCALE: N/A SHEET 110 OF 165 SHEETS STA. 180+00.00 TO STA. 180+00.00

F.A.I. RTE.	SECTION	COUNTY	TOTAL SHEETS	SHEET NO.
39	(201-3)K	WINNEBAGO	2192	1877
CONTRACT NO. 64B13				
ILLINOIS FED. AID PROJECT				

FINAL SURVEY NO.	SURVEYED	BY	DATE
	PLOTTED		
	TEMPLATE		
	AREAS		
	CHECKED		

ORIGINAL SURVEY NO.	SURVEYED	BY	DATE
	PLOTTED		
	TEMPLATE		
	AREAS		
	CHECKED		

MODEL: Pk_rampbd_180+50.00 (Sheet)
 FILE NAME: p:\projects\new\benby.com\benby.com\sheet\4\Documents\1080910800.00\Eng\Drawings\System_Exchange\Ramp_BD_Dr_Bowman\Cross_Sections\2164813-Cross_Sys\h\180+50.00-RampBD03.dgn



STA 180+50.00



USER NAME = vvesco	DESIGNED - JWM	REVISED -
PLOT SCALE = 0.16666633 1/ in.	DRAWN - JWM	REVISED -
PLOT DATE = 3/30/2023	CHECKED - E.JG	REVISED -
	DATE - 03/31/2023	REVISED -

STATE OF ILLINOIS
DEPARTMENT OF TRANSPORTATION

**CROSS SECTIONS
RAMP BD FINAL**

SCALE: N/A SHEET 111 OF 165 SHEETS STA. 180+50.00 TO STA. 180+50.00

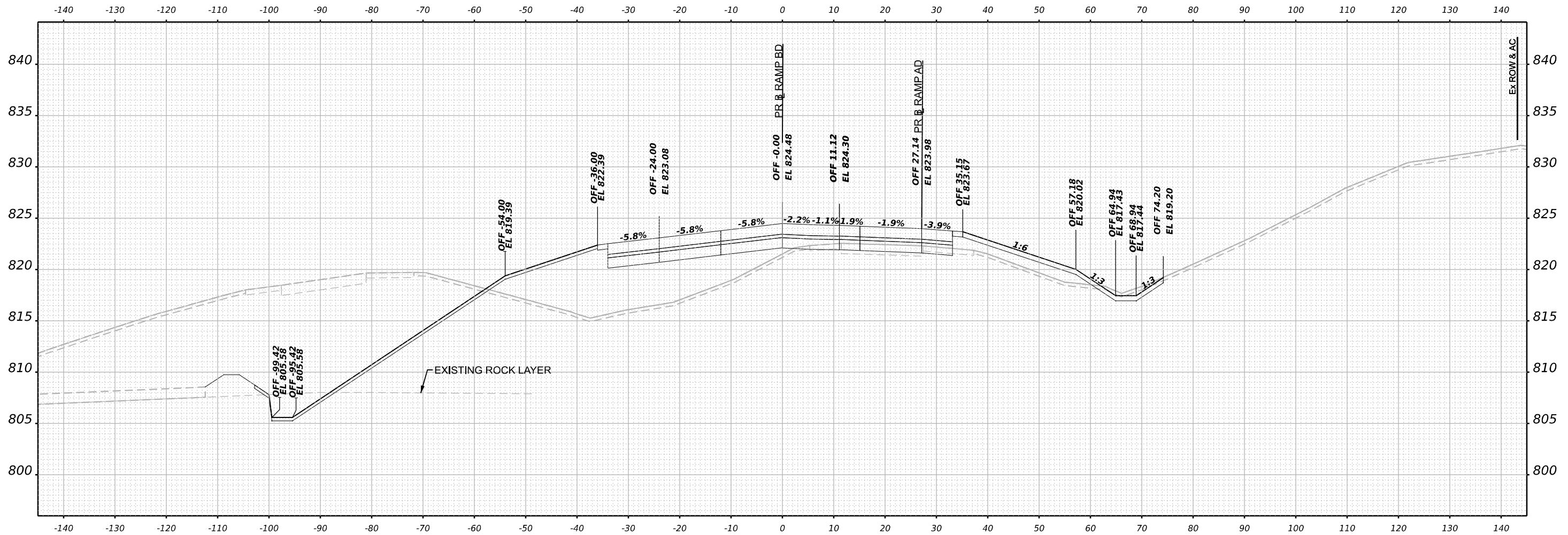
F.A.I. RTE.	SECTION	COUNTY	TOTAL SHEETS	SHEET NO.
39	(201-3)K	WINNEBAGO	2192	1878
CONTRACT NO. 64B13				

ILLINOIS FED. AID PROJECT

FINAL SURVEY NO.	SURVEYED PLOTTED AREAS CHECKED	BY	DATE

ORIGINAL SURVEY NO.	SURVEYED PLOTTED AREAS CHECKED	BY	DATE

MODEL: P:\ramp\6413-181+00.00 (Sheet) FILE NAME: j:\projects\6413-181+00.00\Eng\Drawings\System\InterchangeRamp_BD_Dr\Bowman\Cross_Sections\216413-Cross_Sys\181+00.00-FinalRamp_BD03.dgn



STA 181+00.00

Bowman
18 South LaSalle, Suite 2110
Chicago, IL 60603
312-414-0000
www.bowman.com

USER NAME	= vvesco	DESIGNED	- JWM	REVISED	-
		DRAWN	- JWM	REVISED	-
PLOT SCALE	= 0.16666633 1/ in.	CHECKED	- EJM	REVISED	-
PLOT DATE	= 3/30/2023	DATE	- 03/31/2023	REVISED	-

STATE OF ILLINOIS
DEPARTMENT OF TRANSPORTATION

**CROSS SECTIONS
RAMP BD FINAL**

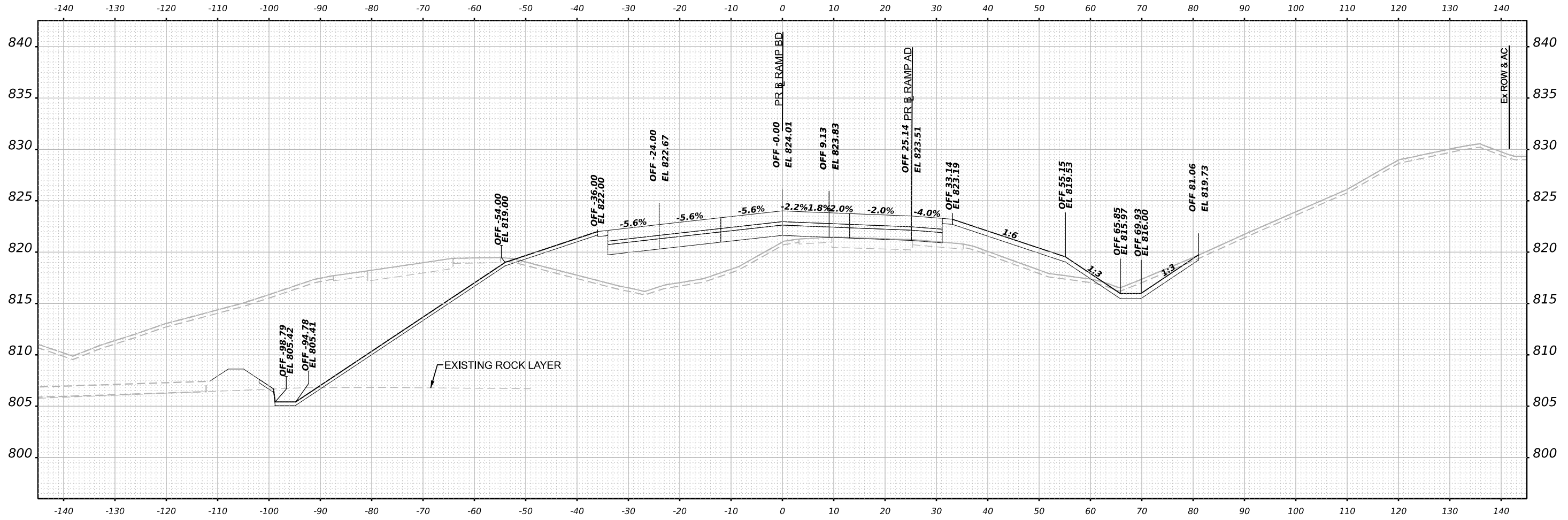
SCALE: N/A SHEET 112 OF 165 SHEETS STA. 181+00.00 TO STA. 181+00.00

F.A.I. RTE.	SECTION	COUNTY	TOTAL SHEETS	SHEET NO.
39	(201-3)K	WINNEBAGO	2192	1879
CONTRACT NO. 64B13				
ILLINOIS FED. AID PROJECT				

FINAL SURVEY NO.	SURVEYED	BY	DATE
	PLOTTED		
	TEMPLATE		
	AREAS		
	AREAS CHECKED		

ORIGINAL SURVEY NO.	SURVEYED	BY	DATE
	PLOTTED		
	TEMPLATE		
	AREAS		
	AREAS CHECKED		

MODEL: PL_rampbd_181+50.00 (Sheet)
 FILE NAME: p:\projects\new\benby.com\benby.com\benby.com\4\Documents\10809108000\Eng\Drawings\System\InterchangeRamps\BD_Da [Bowman]\Cross_Sections\2164813-Cross_Sys\181+50.00-PL_rampbd_181+50.00.dgn



STA 181+50.00



USER NAME = vvesco	DESIGNED - JWM	REVISED -
PLOT SCALE = 0.16666633 1/ in.	DRAWN - JWM	REVISED -
PLOT DATE = 3/30/2023	CHECKED - EJG	REVISED -
	DATE - 03/31/2023	REVISED -

STATE OF ILLINOIS
DEPARTMENT OF TRANSPORTATION

**CROSS SECTIONS
RAMP BD FINAL**

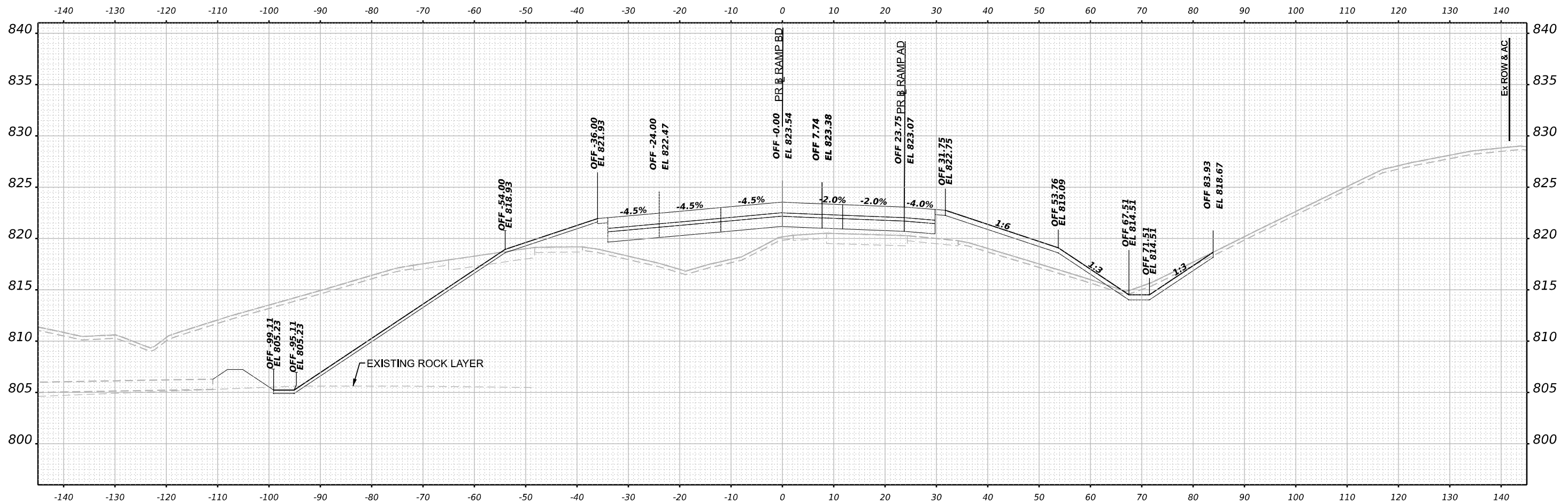
SCALE: N/A SHEET 113 OF 165 SHEETS STA. 181+50.00 TO STA. 181+50.00

F.A.I. RTE.	SECTION	COUNTY	TOTAL SHEETS	SHEET NO.
39	(201-3)K	WINNEBAGO	2192	1880
CONTRACT NO. 64B13				
ILLINOIS FED. AID PROJECT				

FINAL SURVEY NO.	SURVEYED	BY	DATE
	PLOTTED		
	TEMPLATE		
	AREAS		
	AREAS CHECKED		

ORIGINAL SURVEY NO.	SURVEYED	BY	DATE
	PLOTTED		
	TEMPLATE		
	AREAS		
	AREAS CHECKED		

MODEL: PL_RampBD_XS-182+00.00 (Sheet)
FILE NAME: p:\p\reesechaw\benby.com\sheet\4\Documents\10209108000\Eng\Docs\Design\System\InterchangeRamps\BD_Da\Bowman\Cross_Sections\2164813-Cross_Sys\h\CS-FinalRampBD03.dgn



STA 182+00.00



USER NAME = vvesco	DESIGNED - JWM	REVISED -
PLOT SCALE = 0.16666633 1/ in.	DRAWN - JWM	REVISED -
PLOT DATE = 3/30/2023	CHECKED - E.JG	REVISED -
	DATE - 03/31/2023	REVISED -

STATE OF ILLINOIS
DEPARTMENT OF TRANSPORTATION

**CROSS SECTIONS
RAMP BD FINAL**

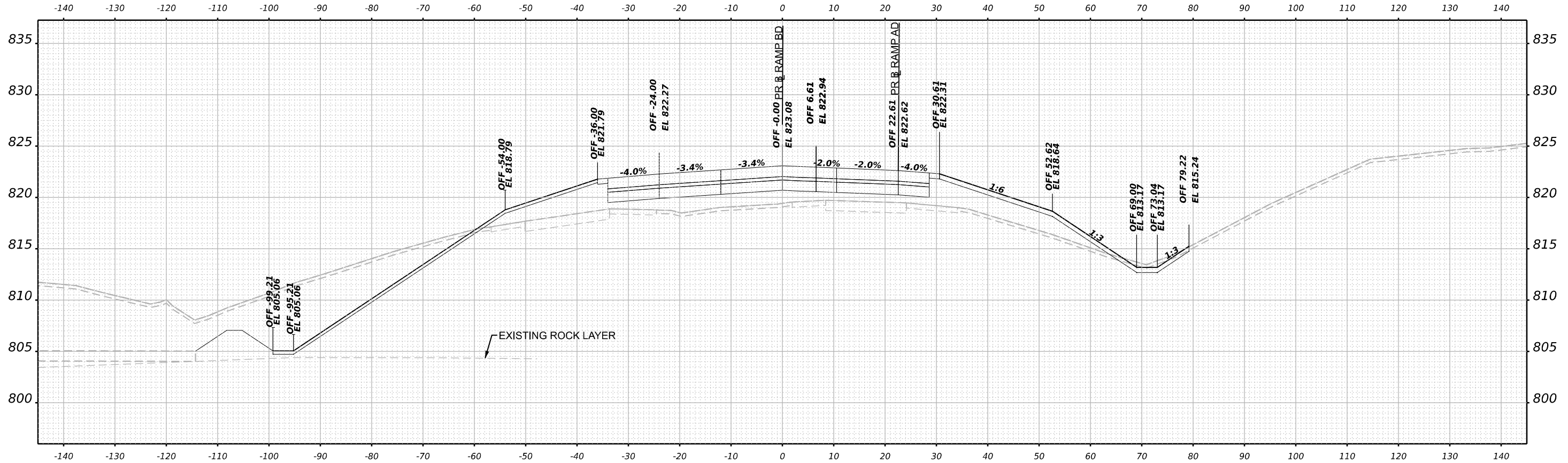
SCALE: N/A SHEET 114 OF 165 SHEETS STA. 182+00.00 TO STA. 182+00.00

F.A.I. RTE.	SECTION	COUNTY	TOTAL SHEETS	SHEET NO.
39	(201-3)K	WINNEBAGO	2192	1881
CONTRACT NO. 64B13				
ILLINOIS FED. AID PROJECT				

FINAL SURVEY NO.	SURVEYED PLOTTED AREAS CHECKED	BY	DATE
	NOTE BOOK		
	TEMPLATE		
	AREAS CHECKED		

ORIGINAL SURVEY NO.	SURVEYED PLOTTED AREAS CHECKED	BY	DATE
	NOTE BOOK		
	TEMPLATE		
	AREAS CHECKED		

MODEL: PL_rampBD_X5-182+50.00 (Sheet)
 FILE NAME: p:\projects\new\entire\com\entire\4\Documents\10809108000\Eng\Drawings\System_Exchange\Ramp_BD_Dr_Bowman\Cross_Sections\2182+50.00\System_Exchange\RampBD03.dgn



STA 182+50.00



USER NAME	= vvesco
PLOT SCALE	= 0.16666633 1/ in.
PLOT DATE	= 3/30/2023

DESIGNED	- JWM
DRAWN	- JWM
CHECKED	- EJG
DATE	- 03/31/2023

REVISED	-
REVISED	-
REVISED	-
REVISED	-

STATE OF ILLINOIS
 DEPARTMENT OF TRANSPORTATION

**CROSS SECTIONS
 RAMP BD FINAL**

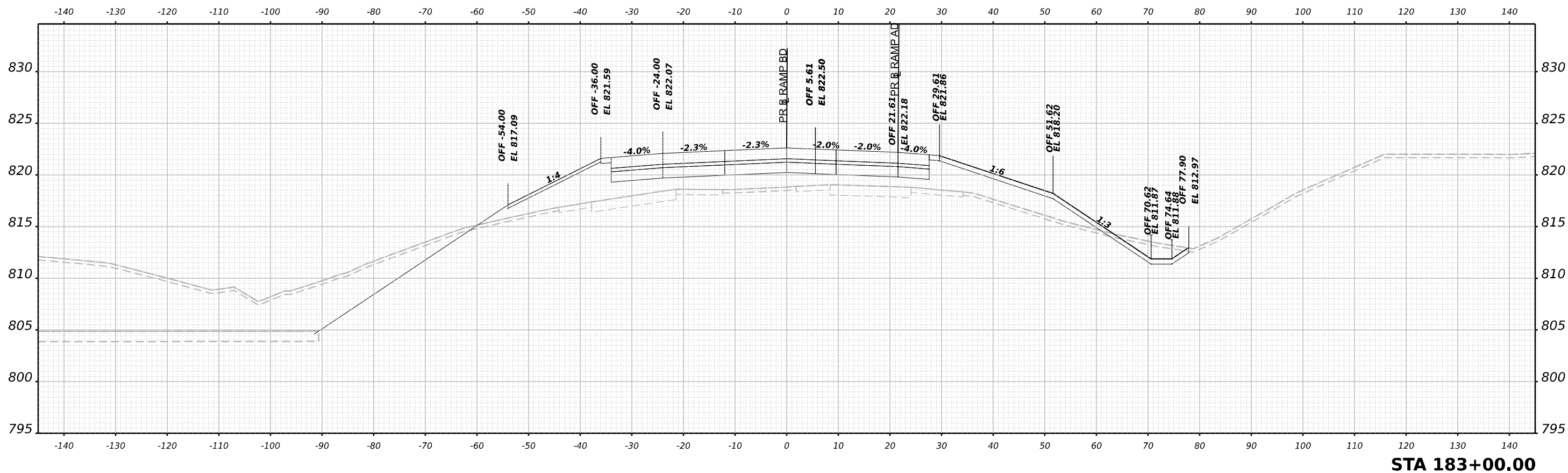
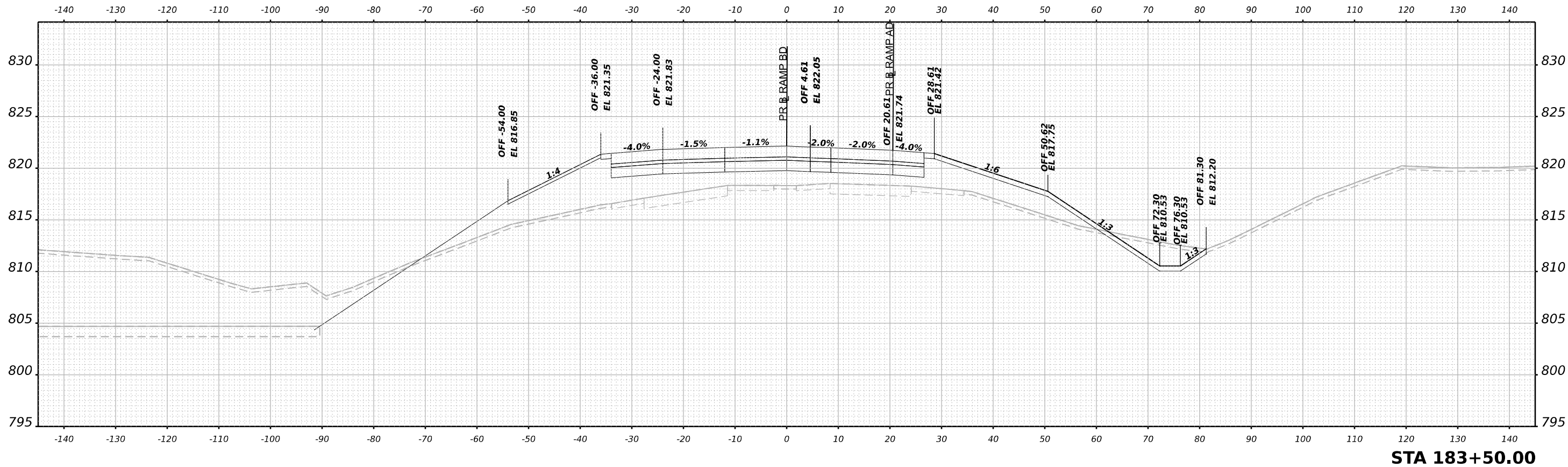
SCALE: N/A SHEET 115 OF 165 SHEETS STA. 182+50.00 TO STA. 182+50.00

F.A.I. RTE.	SECTION	COUNTY	TOTAL SHEETS	SHEET NO.
39	(201-3)K	WINNEBAGO	2192	1882
CONTRACT NO. 64B13				
ILLINOIS FED. AID PROJECT				

FINAL SURVEY	SURVEYED	DATE
NOTE BOOK	PLOTTED	BY
NO.	TEMPLATE	
	AREAS CHECKED	

ORIGINAL SURVEY	SURVEYED	DATE
NOTE BOOK	PLOTTED	BY
NO.	TEMPLATE	
	AREAS CHECKED	

MODEL: PR_ramp60_183+00.00 (Sheet)
 FILE NAME: \\pwwarenet\share\dwg\2023\108000\Eng\Drawings\System_Exchange\Ramp_BD_Da [Bowman]\Cross_Sections\2164813-Cross-Sections-PR-Ramp-BD04.dgn



USER NAME = vvesco
 PLOT SCALE = 0.16666633 1/ in.
 PLOT DATE = 3/30/2023

DESIGNED - JWM
 DRAWN - JWM
 CHECKED - EJG
 DATE - 03/31/2023

REVISED -
 REVISED -
 REVISED -
 REVISED -

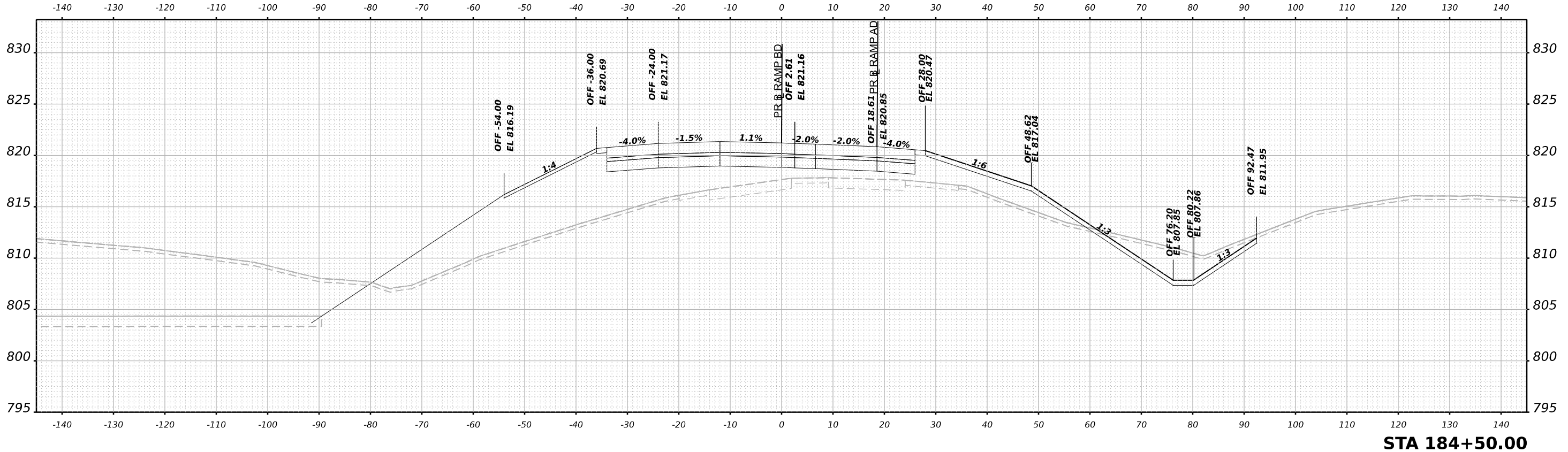
STATE OF ILLINOIS
 DEPARTMENT OF TRANSPORTATION

CROSS SECTIONS
 RAMP AD AND BD FINAL

SCALE: N/A SHEET 116 OF 165 SHEETS STA. 183+00.00 TO STA. 183+50.00

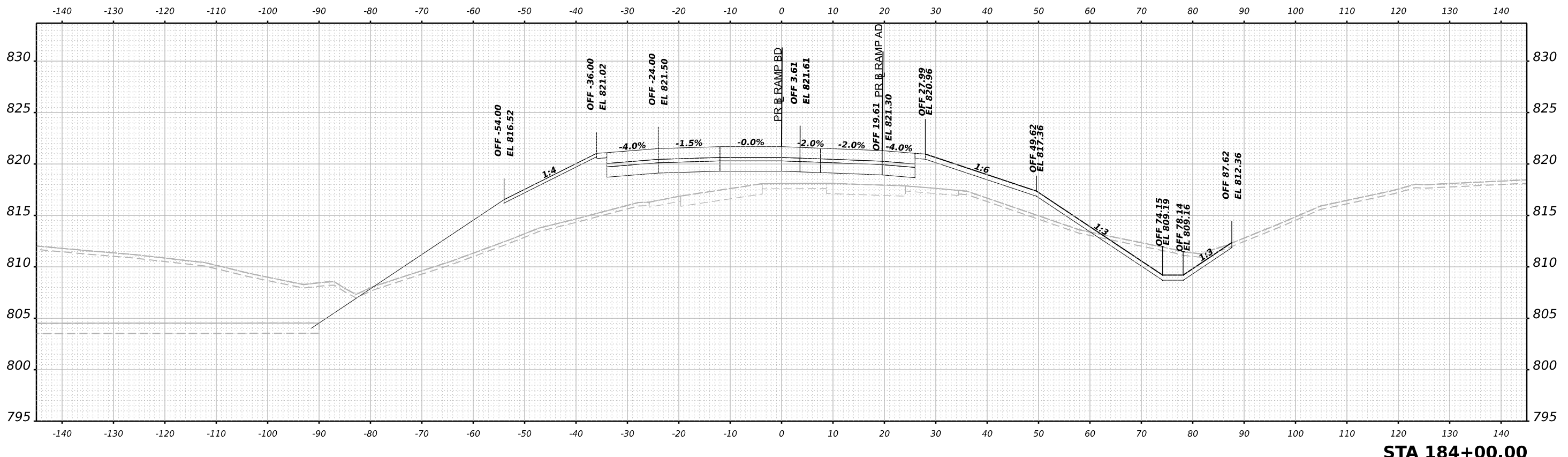
F.A.I. RTE.	SECTION	COUNTY	TOTAL SHEETS	SHEET NO.
39	(201-3)K	WINNEBAGO	2192	1883
CONTRACT NO. 64B13				
ILLINOIS FED. AID PROJECT				

FINAL SURVEY	SURVEYED	BY	DATE
NOTE BOOK	PLOTTED		
NO.	TEMPLATE		
	AREAS		
	CHECKED		



STA 184+50.00

ORIGINAL SURVEY	SURVEYED	BY	DATE
NOTE BOOK	PLOTTED		
NO.	TEMPLATE		
	AREAS		
	CHECKED		



STA 184+00.00

MODEL: PR_RampB0_184+00.00 (Sheet)
 FILE NAME: \\pwrtech\share\dwg\2023\10800\00\Eng\Draw\Design\System_InterchangeRamp_BD_Dr_Bowman\Cross_Sections\024613-Cross-Sections-PR-Ramp-BD04.dgn



USER NAME	= vvesco	DESIGNED	- JWM	REVISED	-
PLOT SCALE	= 0.16666633 1/ in.	DRAWN	- JWM	REVISED	-
PLOT DATE	= 3/30/2023	CHECKED	- EJG	REVISED	-
		DATE	- 03/31/2023	REVISED	-

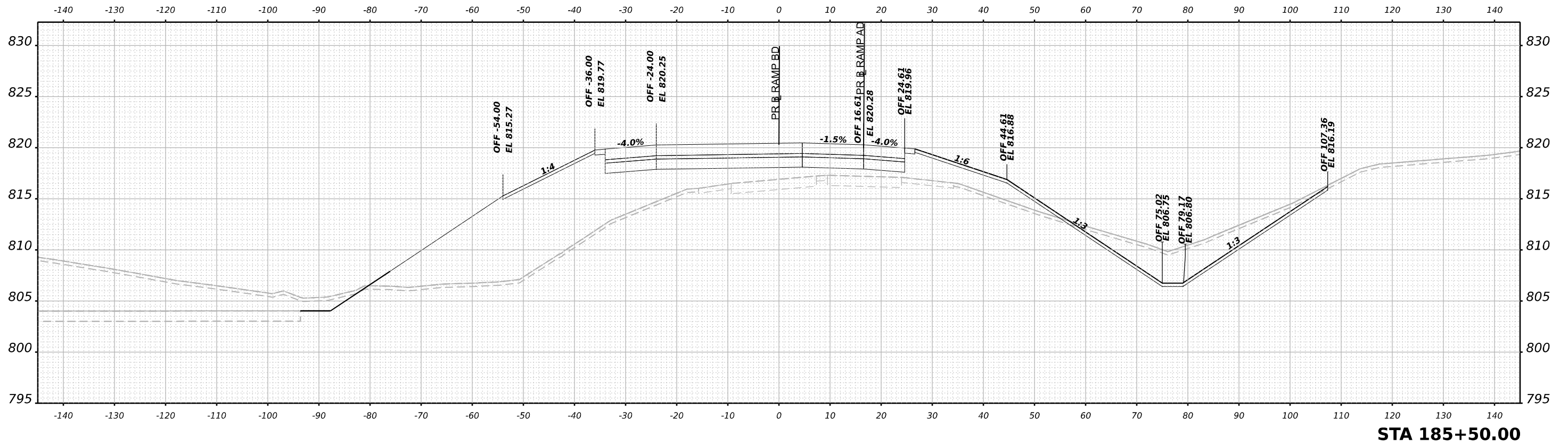
STATE OF ILLINOIS
 DEPARTMENT OF TRANSPORTATION

**CROSS SECTIONS
 RAMP AD AND BD FINAL**

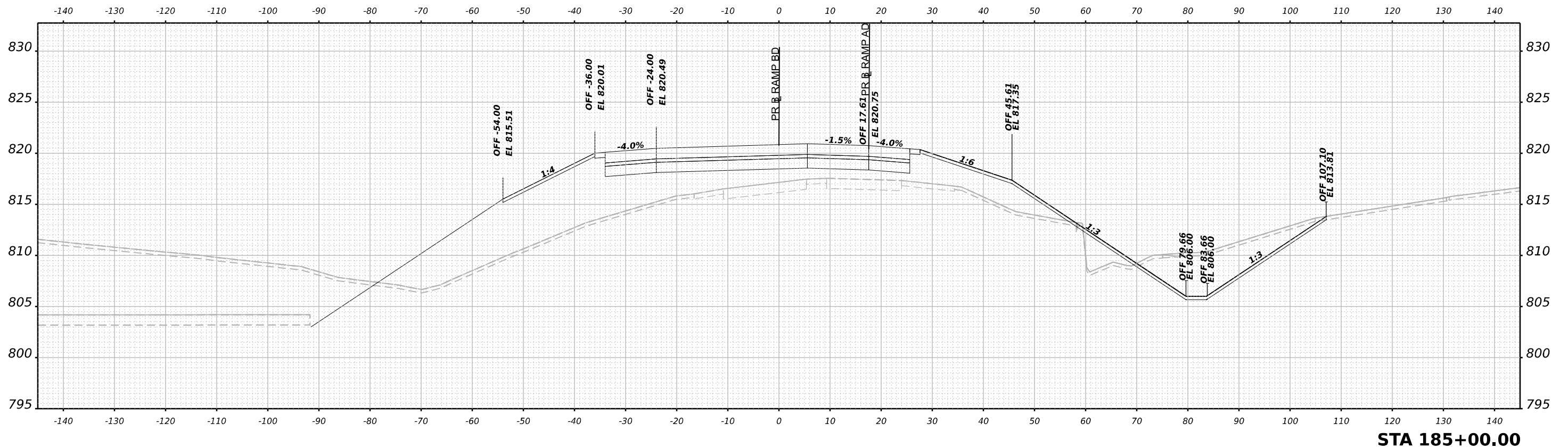
SCALE: N/A SHEET 117 OF 165 SHEETS STA. 184+00.00 TO STA. 184+50.00

F.A.I. RTE.	SECTION	COUNTY	TOTAL SHEETS	SHEET NO.
39	(201-3)K	WINNEBAGO	2192	1884
CONTRACT NO. 64B13				
ILLINOIS FED. AID PROJECT				

FINAL SURVEY NO.	SURVEYED	DATE
NOTE BOOK	PLOTTED	BY
AREAS	TEMPLATE	
CHECKED	AREAS	



ORIGINAL SURVEY NO.	SURVEYED	DATE
NOTE BOOK	PLOTTED	BY
AREAS	TEMPLATE	
CHECKED	AREAS	



MODEL: PR_rampBD_XS-185-+00.00 (Sheet)
 FILE NAME: p:\projects\new\bowman\cometech\4\Documents\102009108000\Eng\Drawings\System_Exchange\Ramp_BD_Dr_Bowman\Cross_Sections\214813-Cross_Section\PR_rampBD04.dgn



USER NAME	= vvesco
DESIGNED	- JWM
DRAWN	- JWM
CHECKED	- EJM
DATE	- 03/31/2023
REVISIONS	
REVISIONS	
REVISIONS	
REVISIONS	

DESIGNED	- JWM
DRAWN	- JWM
CHECKED	- EJM
DATE	- 03/31/2023
REVISIONS	
REVISIONS	
REVISIONS	
REVISIONS	

STATE OF ILLINOIS
 DEPARTMENT OF TRANSPORTATION

CROSS SECTIONS
 RAMP AD AND BD FINAL

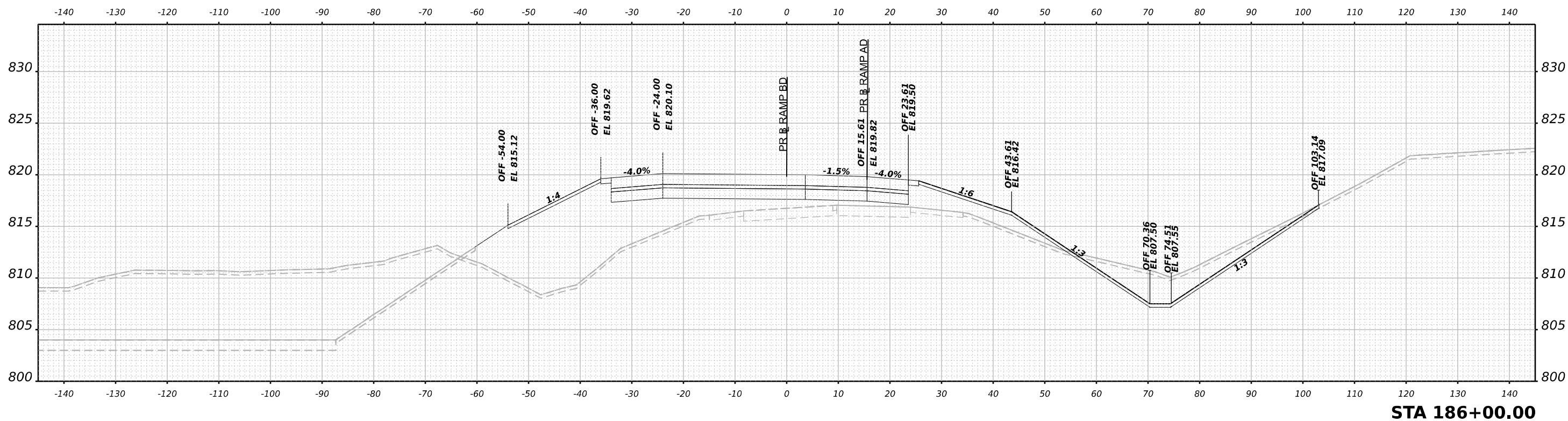
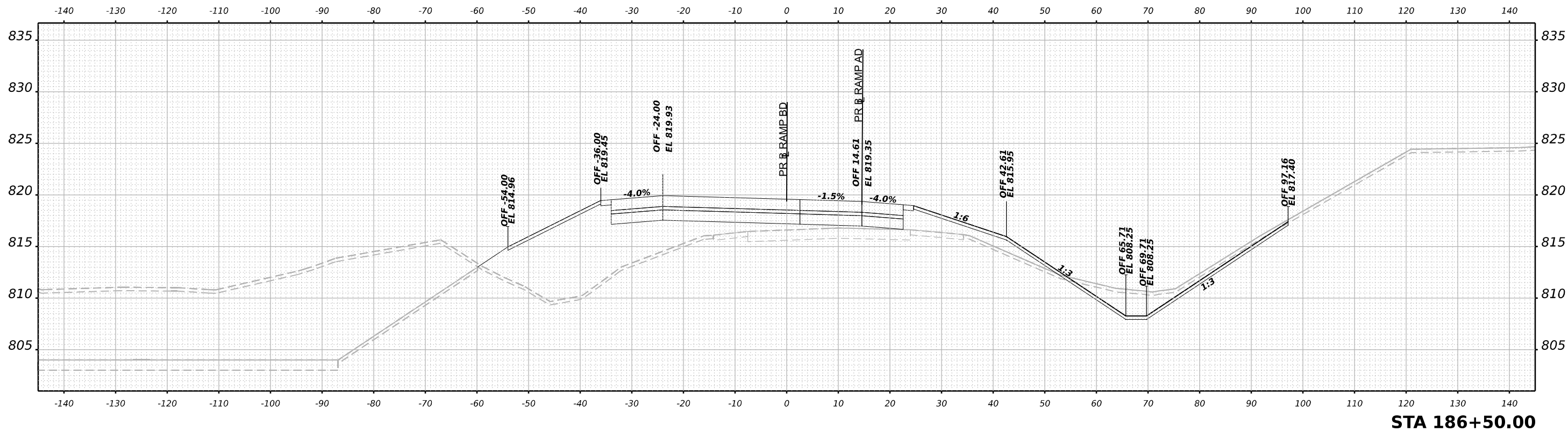
SCALE: N/A SHEET 118 OF 165 SHEETS STA. 185+00.00 TO STA. 185+50.00

F.A.I. RTE.	SECTION	COUNTY	TOTAL SHEETS	SHEET NO.
39	(201-3)K	WINNEBAGO	2192	1885
CONTRACT NO. 64B13				
ILLINOIS FED. AID PROJECT				

DATE	
BY	
SURVEYED	
PLOTTED	
TEMPLATE	
AREAS	
AREAS CHECKED	
NO.	
FINAL SURVEY	
NOTE BOOK	

DATE	
BY	
SURVEYED	
PLOTTED	
TEMPLATE	
AREAS	
AREAS CHECKED	
NO.	
ORIGINAL SURVEY	
NOTE BOOK	

MODEL: PR_ramp60_186+00.00 (Sheet)
 FILE NAME: p:\projects\new\186+00.00\186+00.00\Eng\Drawings\System\InterchangeRamp_BD_Dr\Bowman\Cross Sections\216413-Cross-Sections-Final-Ramp-BD04.dgn



USER NAME = vvesco
 PLOT SCALE = 0.16666633 1/ in.
 PLOT DATE = 3/30/2023

DESIGNED - JWM
 DRAWN - JWM
 CHECKED - E.JG
 DATE - 03/31/2023

REVISED -
 REVISED -
 REVISED -
 REVISED -

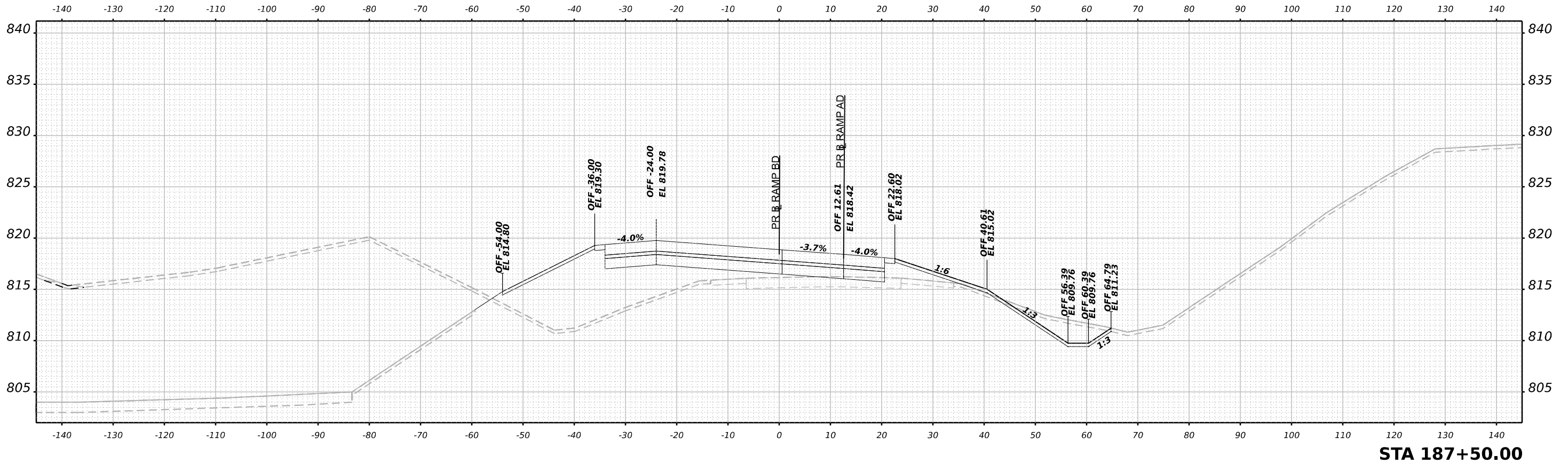
STATE OF ILLINOIS
 DEPARTMENT OF TRANSPORTATION

CROSS SECTIONS
 RAMP AD AND BD FINAL

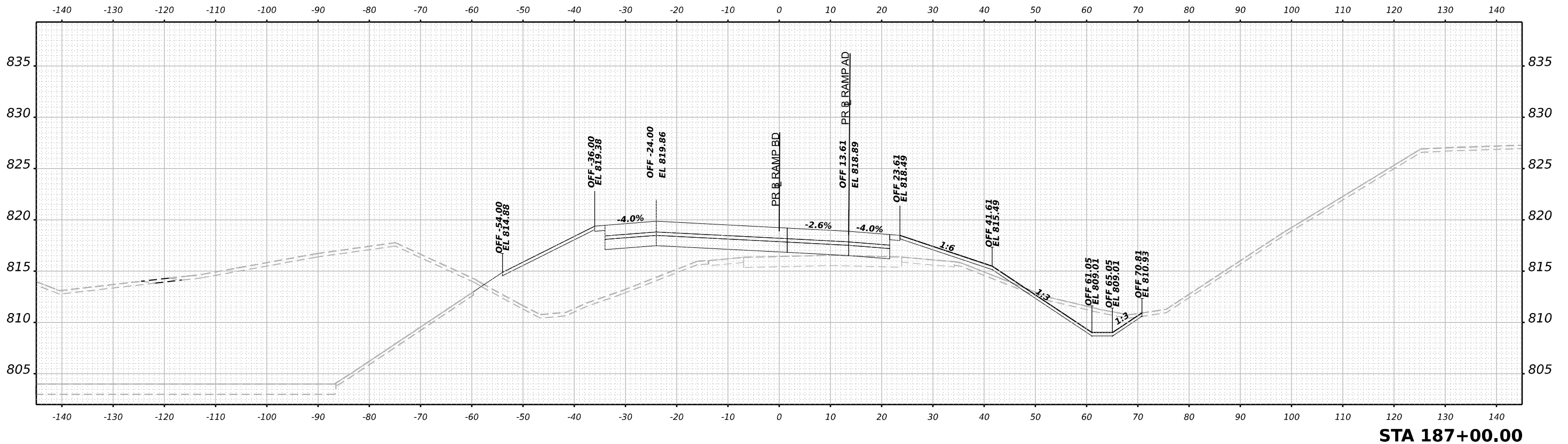
SCALE: N/A SHEET 119 OF 165 SHEETS STA. 186+00.00 TO STA. 186+50.00

F.A.I. RTE.	SECTION	COUNTY	TOTAL SHEETS	SHEET NO.
39	(201-3)K	WINNEBAGO	2192	1886
CONTRACT NO. 64B13				
ILLINOIS FED. AID PROJECT				

FINAL SURVEY	SURVEYED	BY	DATE
NOTE BOOK	PLOTTED		
AREAS CHECKED	TEMPLATE		
	AREAS		
	CHECKED		



ORIGINAL SURVEY	SURVEYED	BY	DATE
NOTE BOOK	PLOTTED		
AREAS CHECKED	TEMPLATE		
	AREAS		
	CHECKED		



MODEL: PR_ramp60_187+00.00 (Sheet)
 FILE NAME: p:\projects\new\bechtel\com\bechtel\4\Documents\10909108000\Eng\Docs\Design\System\InterchangeRamp_BD_Dr\Bowman\Cross_Sections\2164813-Cross_Section\Pr-Ramp_BD04.dgn



USER NAME = vvesco
 PLOT SCALE = 0.16666633 1/ in.
 PLOT DATE = 3/30/2023

DESIGNED - JWM
 DRAWN - JWM
 CHECKED - EJJ
 DATE - 03/31/2023

REVISED -
 REVISED -
 REVISED -
 REVISED -

STATE OF ILLINOIS
 DEPARTMENT OF TRANSPORTATION

CROSS SECTIONS
 RAMP AD AND BD FINAL

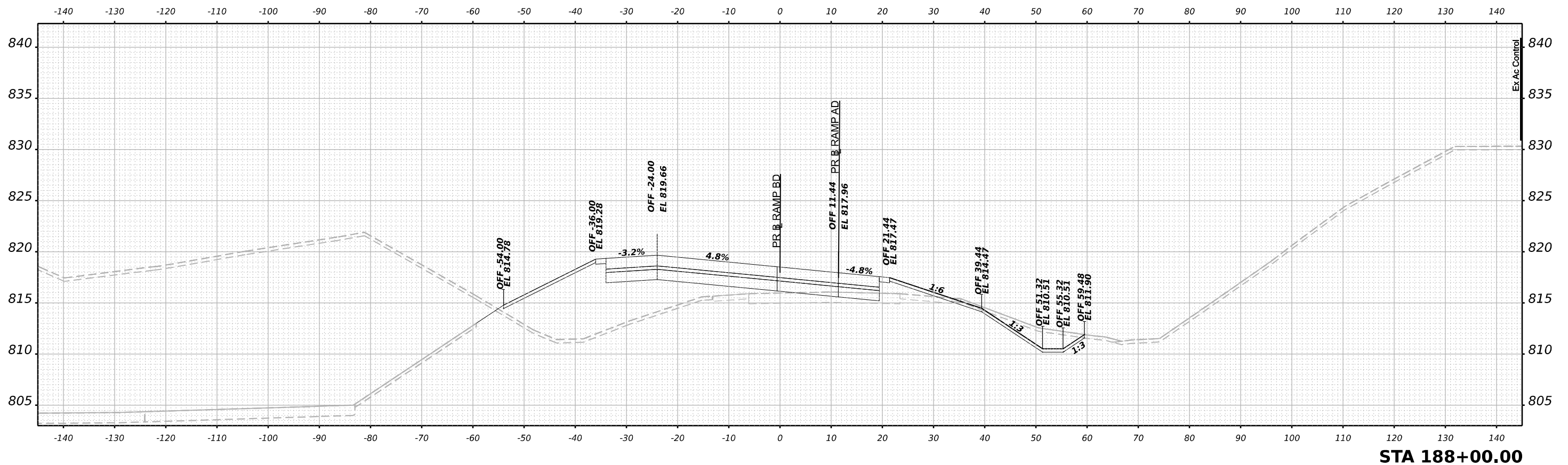
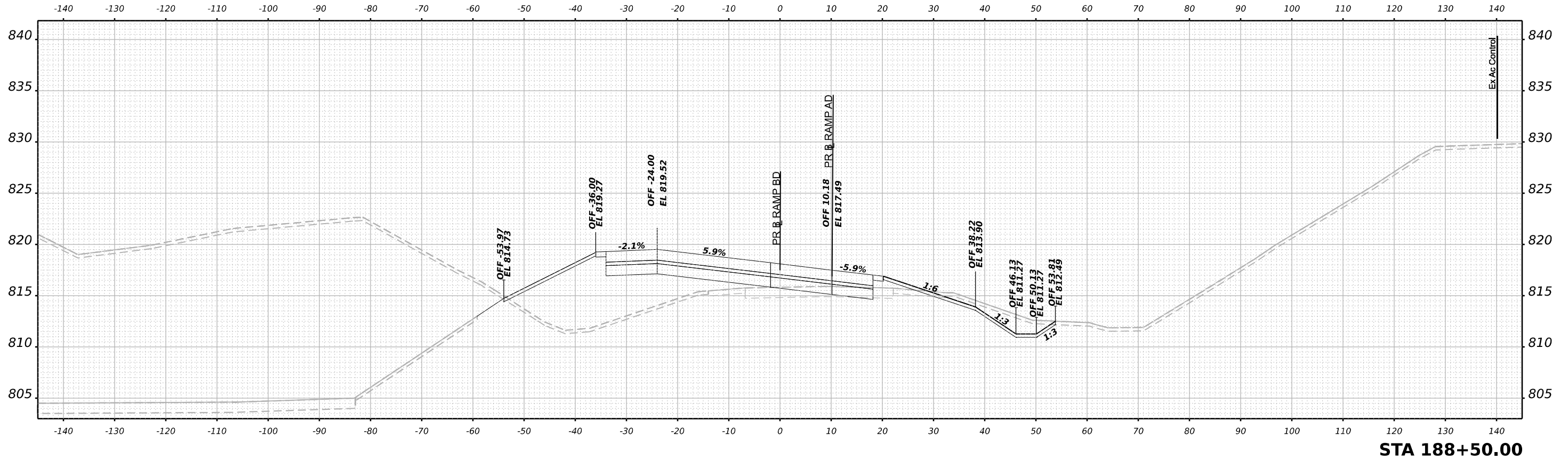
SCALE: N/A SHEET 120 OF 165 SHEETS STA. 187+00.00 TO STA. 187+50.00

F.A.I. RTE.	SECTION	COUNTY	TOTAL SHEETS	SHEET NO.
39	(201-3)K	WINNEBAGO	2192	1887
CONTRACT NO. 64B13				
ILLINOIS		FED. AID PROJECT		

FINAL SURVEY	SURVEYED	BY	DATE
NOTE BOOK	PLOTTED		
NO.	TEMPLATE		
	AREAS		
	CHECKED		

ORIGINAL SURVEY	SURVEYED	BY	DATE
NOTE BOOK	PLOTTED		
NO.	TEMPLATE		
	AREAS		
	CHECKED		

MODEL: PR_RampBD_V5-188-00.00 (Sheet)
 FILE NAME: \\pwr\research\ben\by.com\ben\tech\4\Documents\1060910800\00\Eng\Docs\Design\System\InterchangeRamps\BD_Dr\Bowman\Cross_Sections\218+00\3-Cross_Section_V5-Final-RampBD04.dgn



USER NAME	= vvesco	DESIGNED	- JWM	REVISED	-
PLOT SCALE	= 0.16666633 1/ in.	DRAWN	- JWM	REVISED	-
PLOT DATE	= 3/30/2023	CHECKED	- EJG	REVISED	-
		DATE	- 03/31/2023	REVISED	-

STATE OF ILLINOIS
DEPARTMENT OF TRANSPORTATION

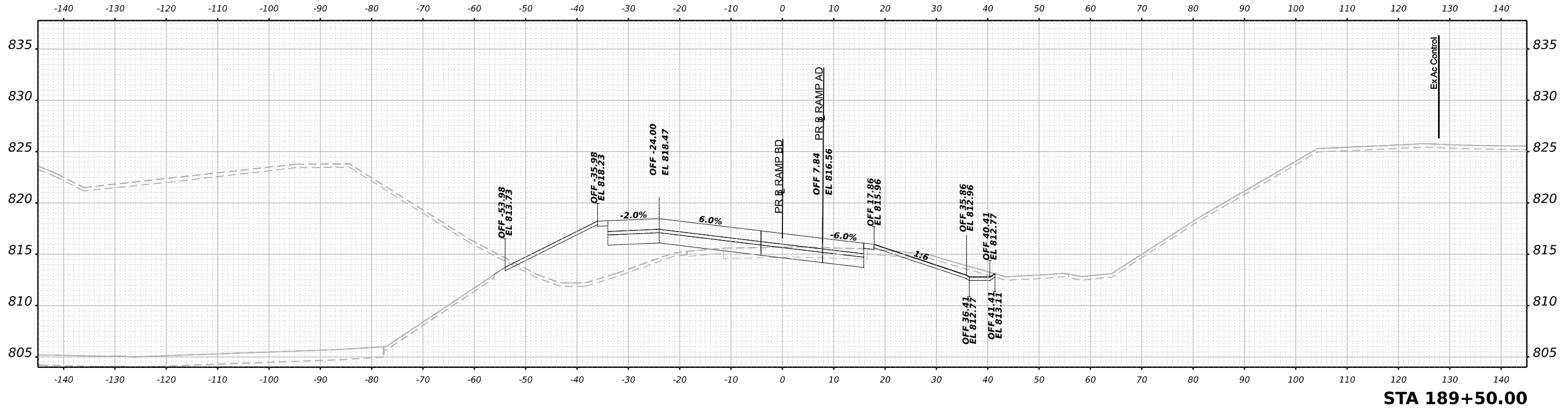
**CROSS SECTIONS
RAMP AD AND BD FINAL**

SCALE: N/A SHEET 121 OF 165 SHEETS STA. 188+00.00 TO STA. 188+50.00

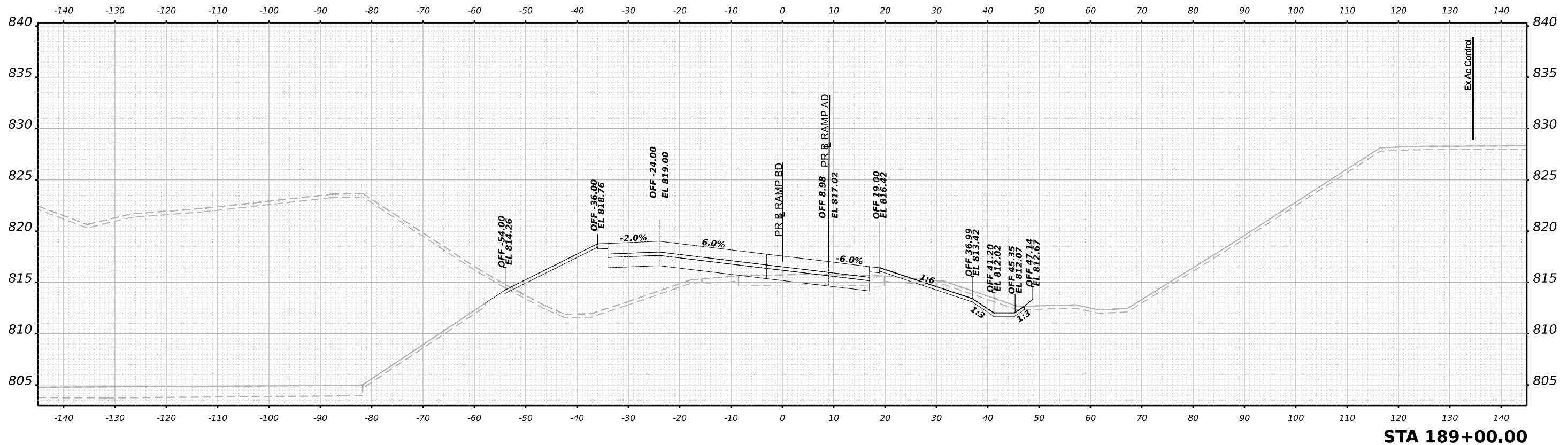
F.A.I. RTE.	SECTION	COUNTY	TOTAL SHEETS	SHEET NO.
39	(201-3)K	WINNEBAGO	2192	1888
CONTRACT NO. 64B13				

ILLINOIS FED. AID PROJECT

DATE	
BY	
SURVEYED	
PLOTTED	
TEMPLATE	
AREAS	
AREAS CHECKED	
NO.	
FINAL SURVEY	
NOTE BOOK	



DATE	
BY	
SURVEYED	
PLOTTED	
TEMPLATE	
AREAS	
AREAS CHECKED	
NO.	
ORIGINAL SURVEY	
NOTE BOOK	



MODEL: PR_ramp60_189+00.00 (Sheet)
 FILE NAME: p:\projects\2023\189+00.00\Eng\Drawings\System_Exchange\Ramp_BD_Da [Bowman]\Cross_Sections\2023\189+00.00\PR_ramp60_189+00.00.dgn



USER NAME	= vvesco
PLOT SCALE	= 0.16666633 1/ in.
PLOT DATE	= 3/30/2023

DESIGNED	- JWM
DRAWN	- JWM
CHECKED	- EJG
DATE	- 03/31/2023

REVISED	-
REVISED	-
REVISED	-
REVISED	-

STATE OF ILLINOIS
 DEPARTMENT OF TRANSPORTATION

**CROSS SECTIONS
 RAMP AD AND BD FINAL**

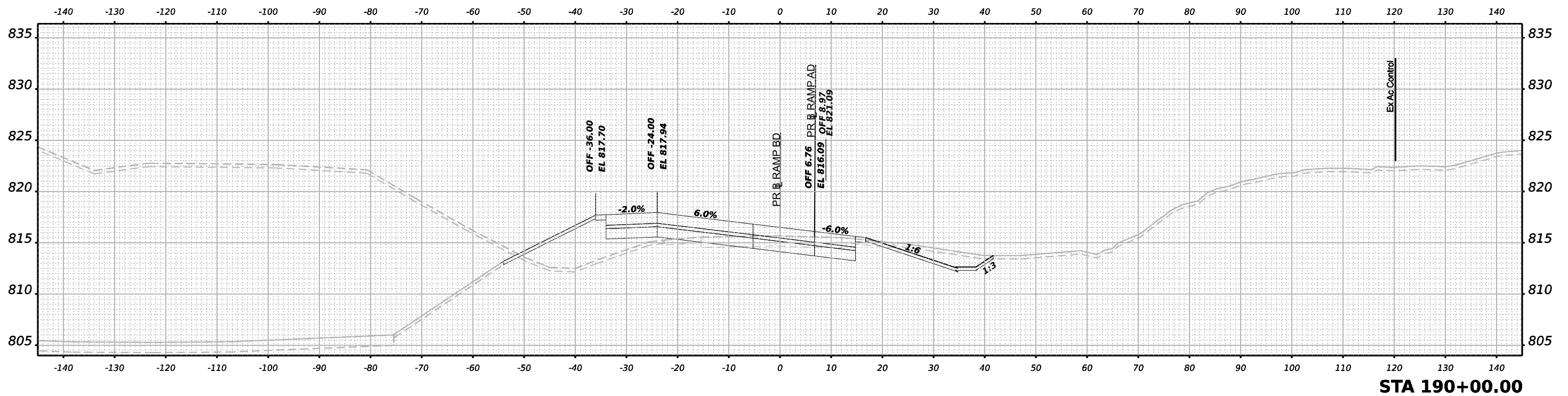
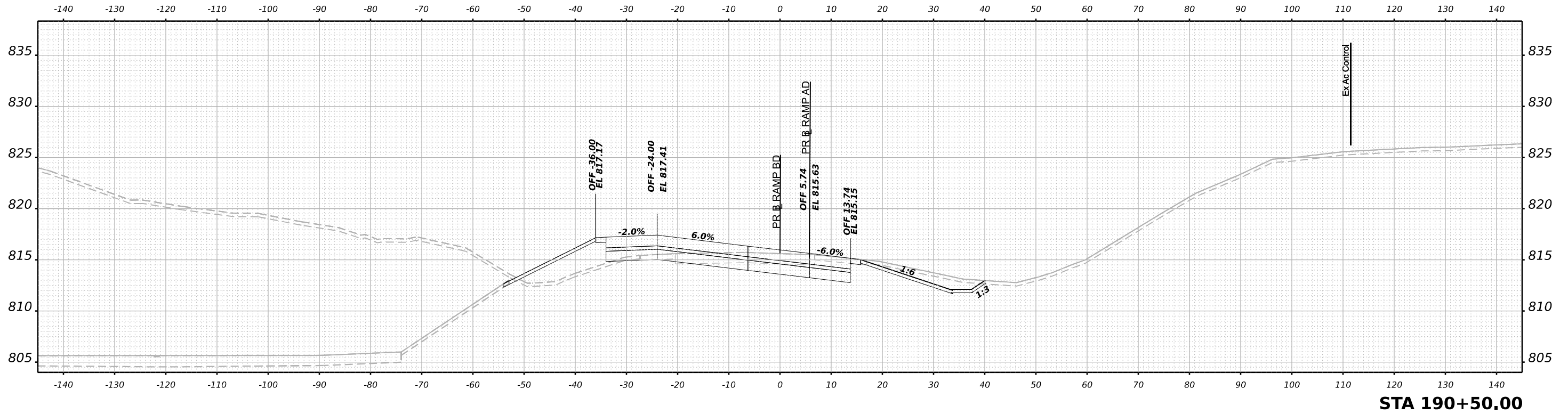
SCALE: N/A SHEET 122 OF 165 SHEETS STA. 189+00.00 TO STA. 189+50.00

F.A.I. RTE.	SECTION	COUNTY	TOTAL SHEETS	SHEET NO.
39	(201-3)K	WINNEBAGO	2192	1889
CONTRACT NO. 64B13				
ILLINOIS FED. AID PROJECT				

FINAL SURVEY	SURVEYED	BY	DATE
NOTE BOOK	PLOTTED		
NO.	TEMPLATE		
	AREAS		
	CHECKED		

ORIGINAL SURVEY	SURVEYED	BY	DATE
NOTE BOOK	PLOTTED		
NO.	TEMPLATE		
	AREAS		
	CHECKED		

MODEL: PR_rampBD_XS - 190+00.00 (Sheet)
 FILE NAME: p:\p\research\ben\by.com\sheet\4\Documents\10809.10800.00\Eng\Draw\System\InterchangeRamps\BD_Dr\Bowman\Cross_Sections\24613-Cross_Section\PR_rampBD04.dgn



USER NAME	= vvesco	DESIGNED	- JWM	REVISED	-
		DRAWN	- JWM	REVISED	-
PLOT SCALE	= 0.16666633 1/ in.	CHECKED	- EJG	REVISED	-
PLOT DATE	= 3/30/2023	DATE	- 03/31/2023	REVISED	-

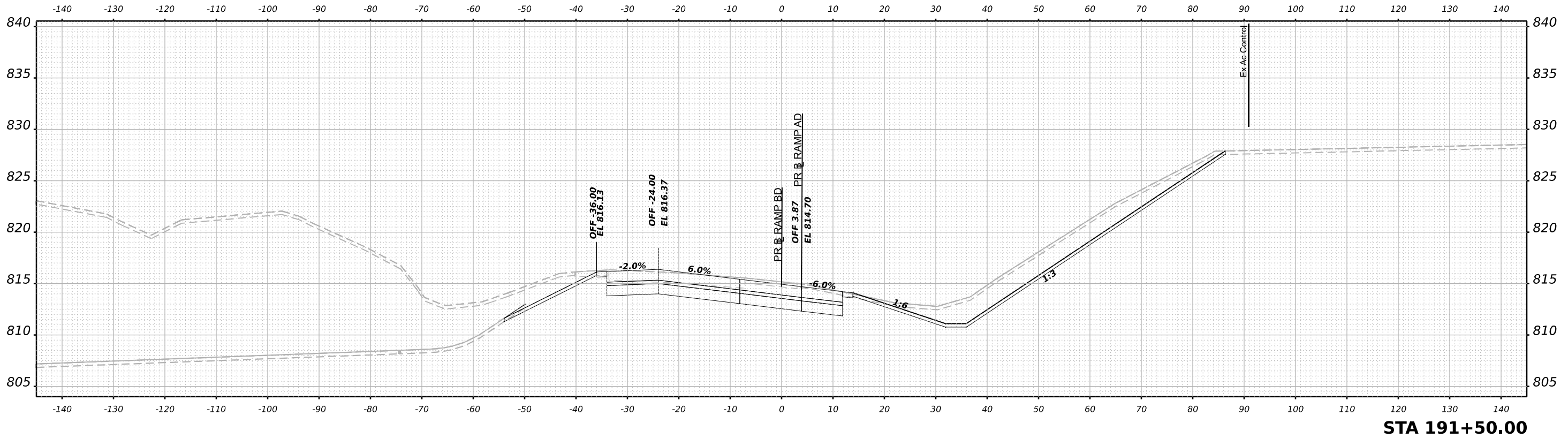
STATE OF ILLINOIS
 DEPARTMENT OF TRANSPORTATION

CROSS SECTIONS
 RAMP AD AND BD FINAL

SCALE: N/A SHEET 123 OF 165 SHEETS STA. 190+00.00 TO STA. 190+50.00

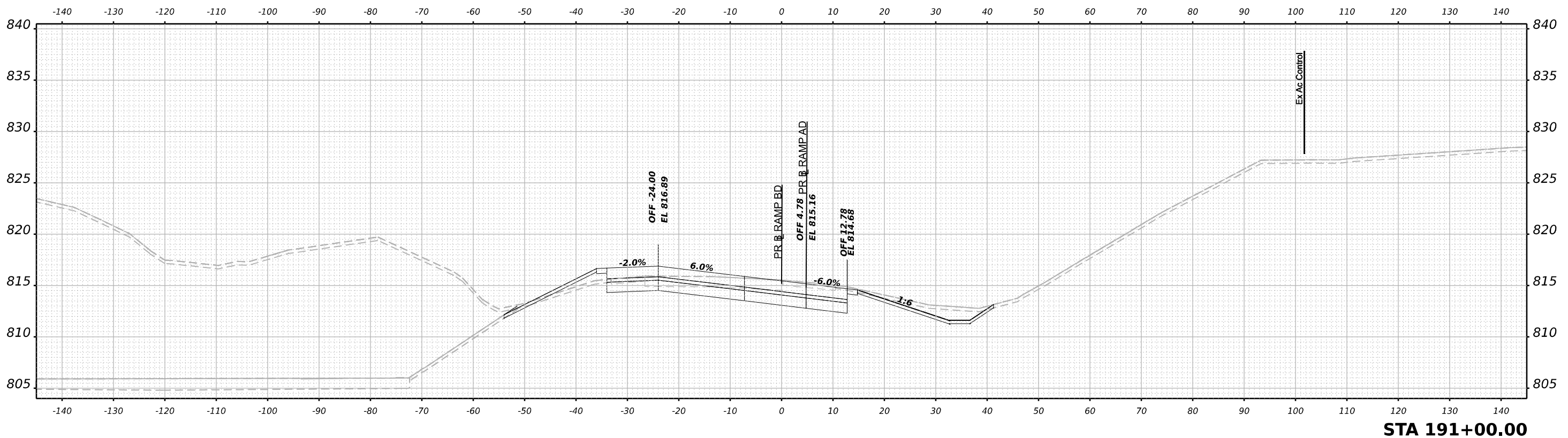
F.A.I. RTE.	SECTION	COUNTY	TOTAL SHEETS	SHEET NO.
39	(201-3)K	WINNEBAGO	2192	1890
CONTRACT NO. 64B13				
ILLINOIS FED. AID PROJECT				

FINAL SURVEY NO.	SURVEYED	DATE
NOTE BOOK	PLOTTED	BY
AREAS CHECKED	TEMPLATE	
	AREAS	



STA 191+50.00

ORIGINAL SURVEY NO.	SURVEYED	DATE
NOTE BOOK	PLOTTED	BY
AREAS CHECKED	TEMPLATE	
	AREAS	



STA 191+00.00

MODEL: PR_ramp60_15-191+00.00 (Sheet)

FILE NAME: s:\p\research\ben\by.com\ben\sheet\4\Documents\1090910800\Eng\Docs\Design\System_InterchangeRamp_BD_Dr_Bowman\Cross_Section\264813-Cross_Section\Pr-Ramp_BD04.dgn



USER NAME	= vvesco
PLOT SCALE	= 0.16666633 1/ in.
PLOT DATE	= 3/30/2023

DESIGNED	- JWM
DRAWN	- JWM
CHECKED	- E.JG
DATE	- 03/31/2023

REVISED	-
REVISED	-
REVISED	-
REVISED	-

STATE OF ILLINOIS
DEPARTMENT OF TRANSPORTATION

CROSS SECTIONS
RAMP AD AND BD FINAL

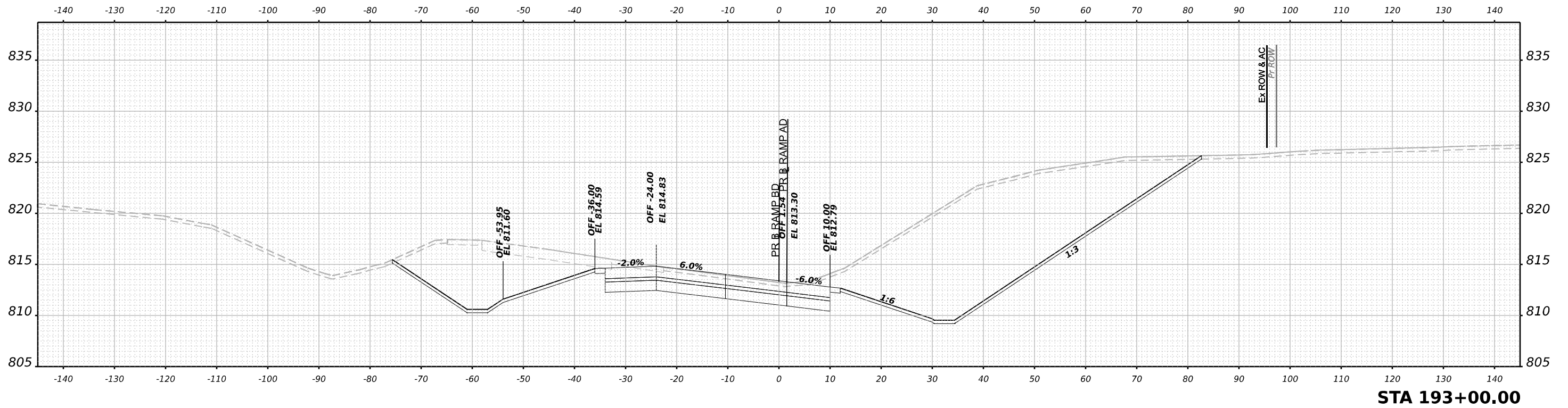
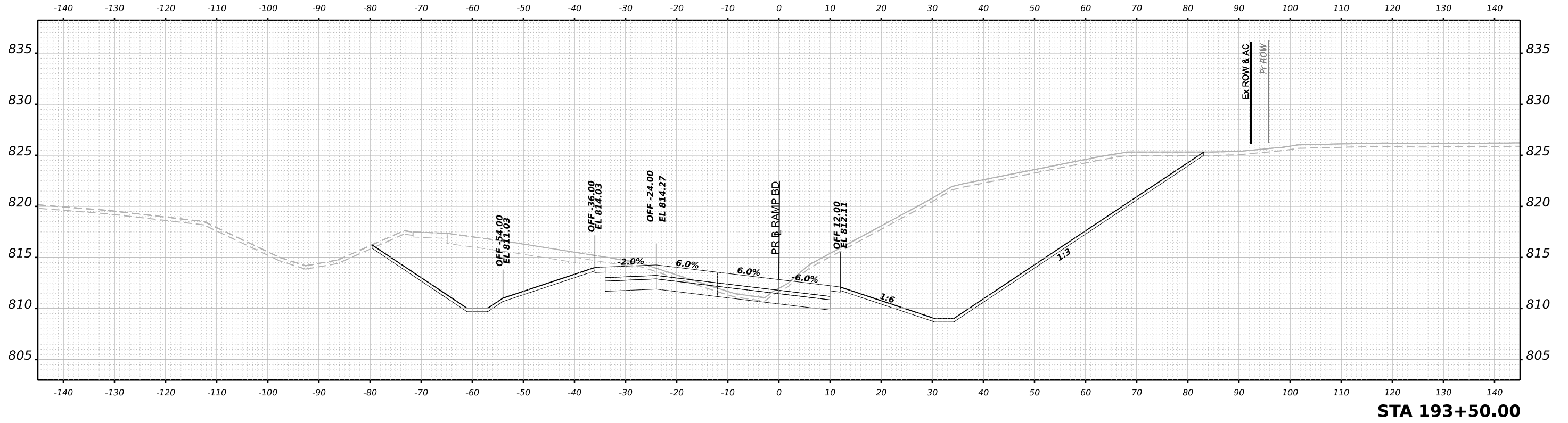
SCALE: N/A SHEET 124 OF 165 SHEETS STA. 191+00.00 TO STA. 191+50.00

F.A.I. RTE.	SECTION	COUNTY	TOTAL SHEETS	SHEET NO.
39	(201-3)K	WINNEBAGO	2192	1891
CONTRACT NO. 64B13				
ILLINOIS FED. AID PROJECT				

DATE	
BY	
FINAL SURVEY	SURVEYED
NOTE BOOK	PLOTTED
NO.	TEMPLATE
	AREAS
	CHECKED

DATE	
BY	
ORIGINAL SURVEY	SURVEYED
NOTE BOOK	PLOTTED
NO.	TEMPLATE
	AREAS
	CHECKED

MODEL: PR_ramp60_15-193-00.00 (Sheet)
 FILE NAME: p:\bentech\work\64B13\000000\Eng\Drawings\System_InterchangeRamp_BD_Dr\Bowman\Cross_Sections\2192\1893\Cross_Section\PR_ramp60_15-193-00.00.dgn



USER NAME	= vvesco
DESIGNED	- JWM
DRAWN	- JWM
CHECKED	- E.JG
DATE	- 03/31/2023
REVISIONS	
REVISED	-
REVISED	-
REVISED	-
REVISED	-

STATE OF ILLINOIS
 DEPARTMENT OF TRANSPORTATION

CROSS SECTIONS
 RAMP AD AND BD FINAL

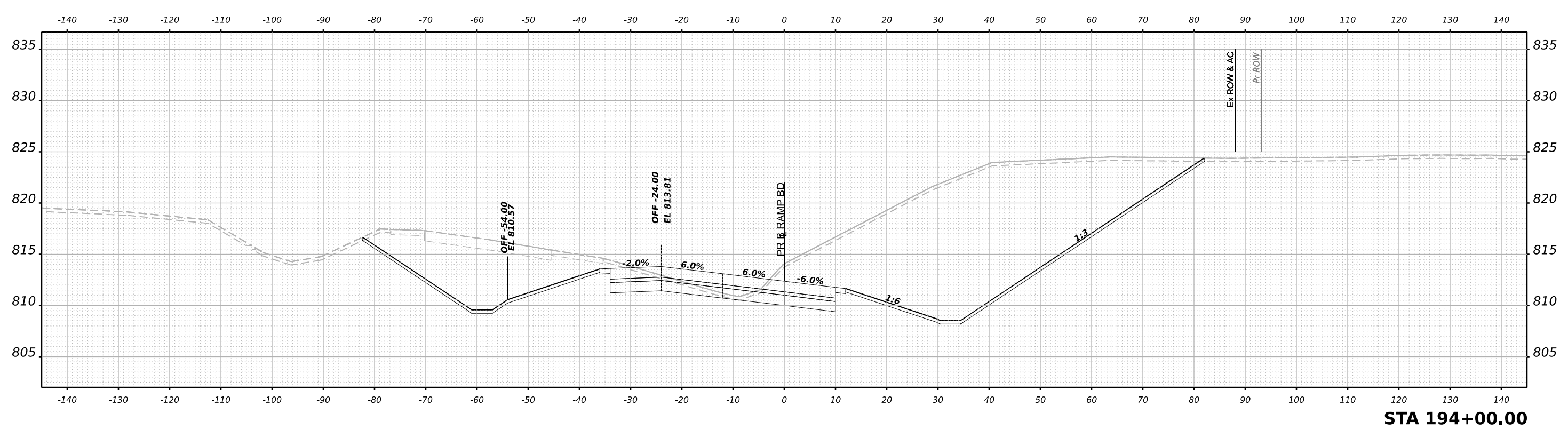
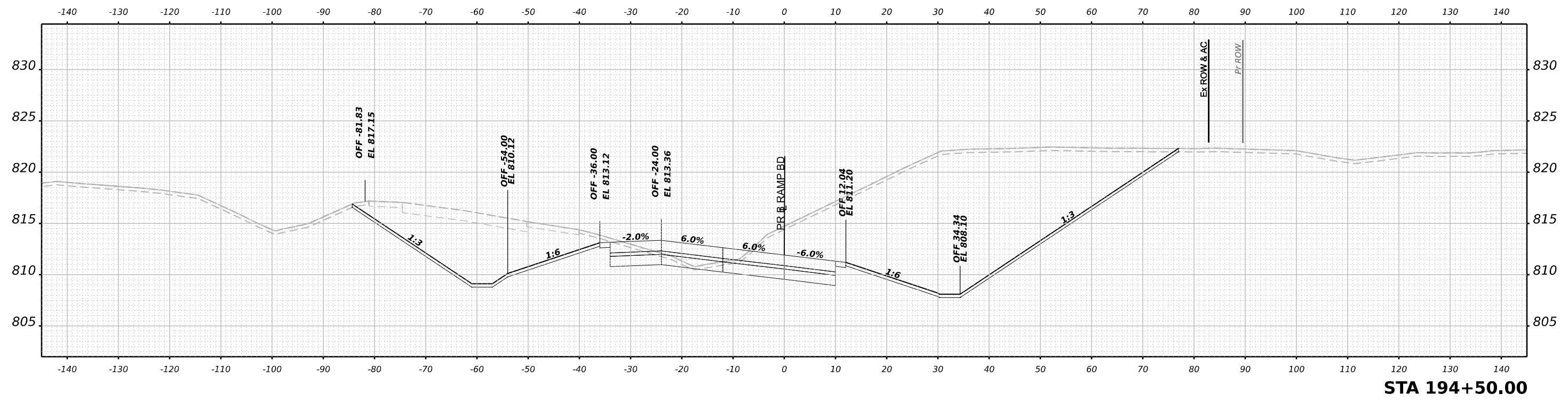
SCALE: N/A SHEET 126 OF 165 SHEETS STA. 193+00.00 TO STA. 193+50.00

F.A.I. RTE.	SECTION	COUNTY	TOTAL SHEETS	SHEET NO.
39	(201-3)K	WINNEBAGO	2192	1893
CONTRACT NO. 64B13				
ILLINOIS FED. AID PROJECT				

DATE	
BY	
SURVEYED	
PLOTTED	
TEMPLATE	
AREAS	
AREAS CHECKED	
NO.	
FINAL SURVEY	
NOTE BOOK	

DATE	
BY	
SURVEYED	
PLOTTED	
TEMPLATE	
AREAS	
AREAS CHECKED	
NO.	
ORIGINAL SURVEY	
NOTE BOOK	

MODEL: PR_rampBD_XS_194+00.00 (Sheet)
 FILE NAME: \\pwrdeschewer\benby.com\benby\4\Documents\10209108000\Eng\Docs\Design\System\Interchange\Ramp_BD_Dir\Bowman\Cross_Sections\264813-Cross_Section\XS-Final-RampBD04.dgn



USER NAME = vvesco	DESIGNED - JWM	REVISED -
	DRAWN - JWM	REVISED -
PLOT SCALE = 0.16666633 1/ in.	CHECKED - EJG	REVISED -
PLOT DATE = 3/30/2023	DATE - 03/31/2023	REVISED -

STATE OF ILLINOIS
 DEPARTMENT OF TRANSPORTATION

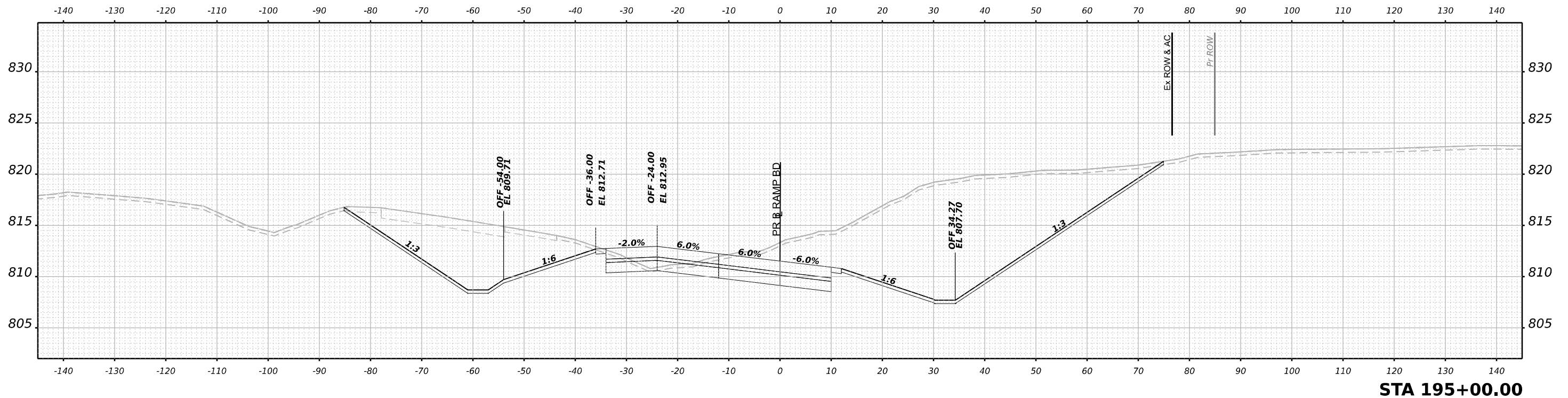
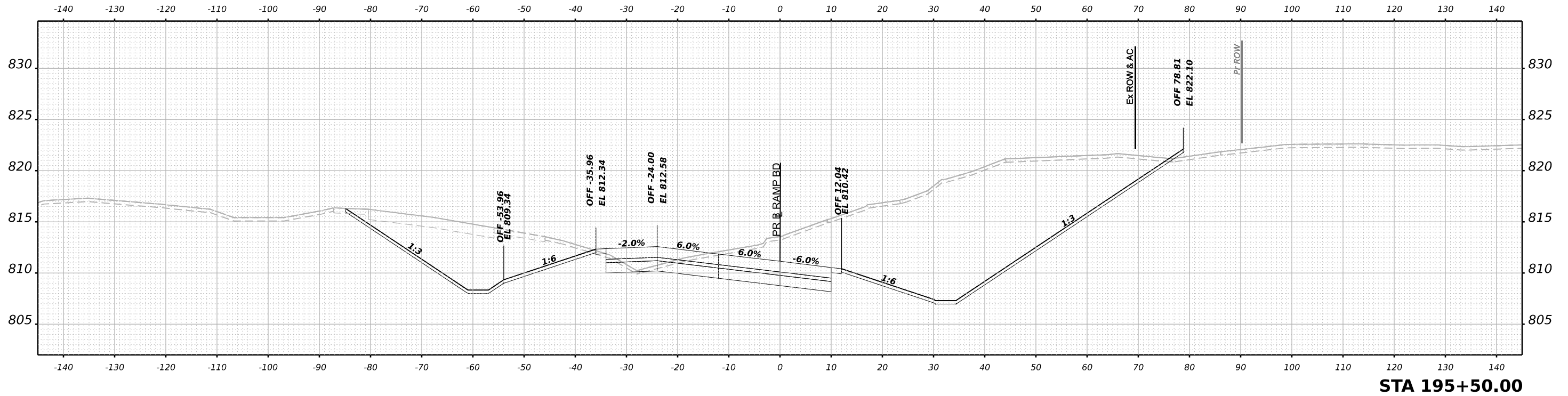
CROSS SECTIONS	
RAMP BD FINAL	
SCALE: N/A	SHEET 127 OF 165 SHEETS
STA. 194+00.00 TO STA. 194+50.00	

F.A.I. RTE.	SECTION	COUNTY	TOTAL SHEETS	SHEET NO.
39	(201-3)K	WINNEBAGO	2192	1894
CONTRACT NO. 64B13				
ILLINOIS FED. AID PROJECT				

DATE	
BY	
FINAL SURVEY	SURVEYED
NOTE BOOK	PLOTTED
NO.	TEMPLATE
	AREAS
	CHECKED

DATE	
BY	
ORIGINAL SURVEY	SURVEYED
NOTE BOOK	PLOTTED
NO.	TEMPLATE
	AREAS
	CHECKED

MODEL: PR_rampBD_X5-195+00.00 (Sheet)
 FILE NAME: \\pwwarenet\share\dwg\2023\10800.00\Eng\Docs\Design\System\Interchange\Ramp_BD_Dr\Bowman\Cross_Sections\2192\1895\31-414080\PR_rampBD04.dgn



USER NAME	= vvesco	DESIGNED	- JWM	REVISED	-
		DRAWN	- JWM	REVISED	-
PLOT SCALE	= 0.16666633 1/ in.	CHECKED	- EJG	REVISED	-
PLOT DATE	= 3/30/2023	DATE	- 03/31/2023	REVISED	-

STATE OF ILLINOIS
 DEPARTMENT OF TRANSPORTATION

CROSS SECTIONS
 RAMP BD FINAL

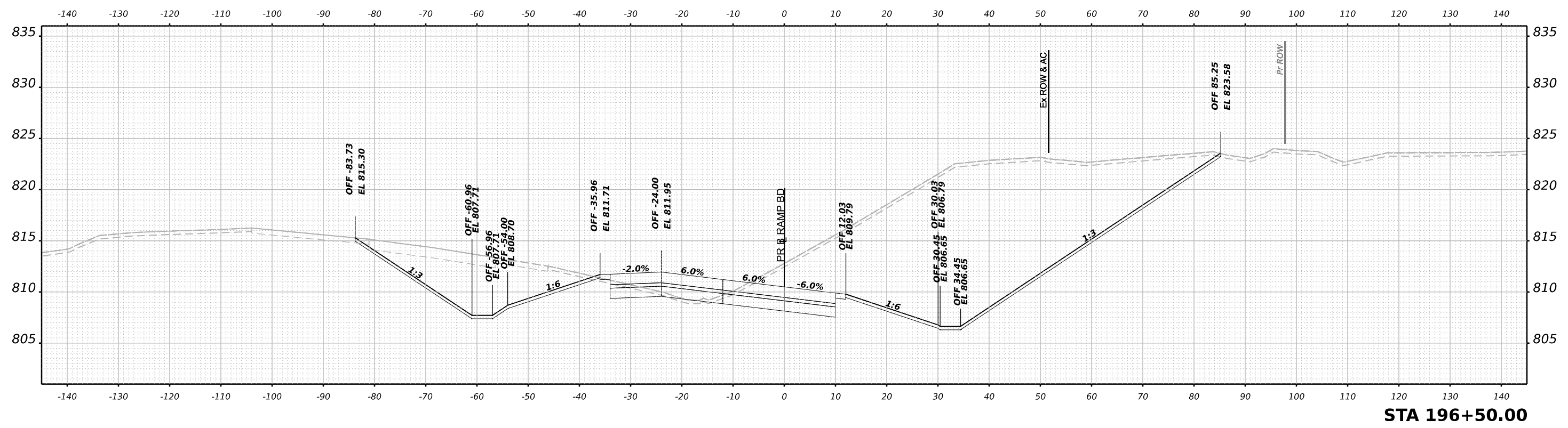
SCALE: N/A SHEET 128 OF 165 SHEETS STA. 195+00.00 TO STA. 195+50.00

F.A.I. RTE.	SECTION	COUNTY	TOTAL SHEETS	SHEET NO.
39	(201-3)K	WINNEBAGO	2192	1895
CONTRACT NO. 64B13				
ILLINOIS FED. AID PROJECT				

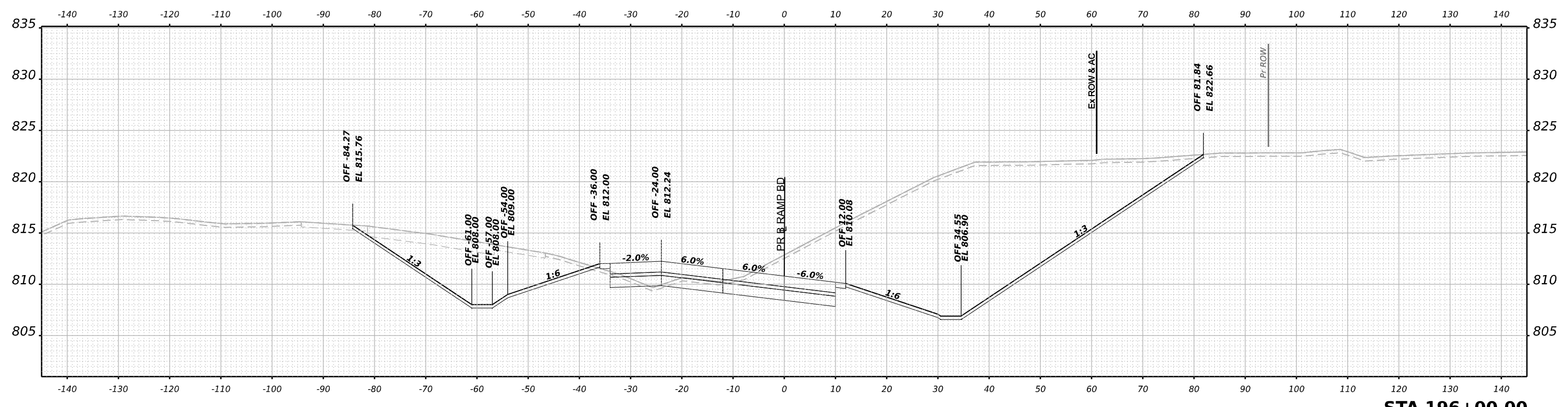
FINAL SURVEY NO.	SURVEYED BY	DATE
NOTE BOOK	PLOTTED	
AREAS CHECKED	TEMPLATE	
	AREAS	
	AREAS CHECKED	

ORIGINAL SURVEY NO.	SURVEYED BY	DATE
NOTE BOOK	PLOTTED	
AREAS CHECKED	TEMPLATE	
	AREAS	
	AREAS CHECKED	

MODEL: Pk_ramp60_15-196-00.00 (Sheet)
 FILE NAME: p:\projects\new\entire\com\entire\4\Documents\1080910800.00\Eng\Drawings\System\InterchangeRamps\BD_Da Bowman\Cross Sections\264813-Cross-Sections\Final-Ramp-BD04.dgn



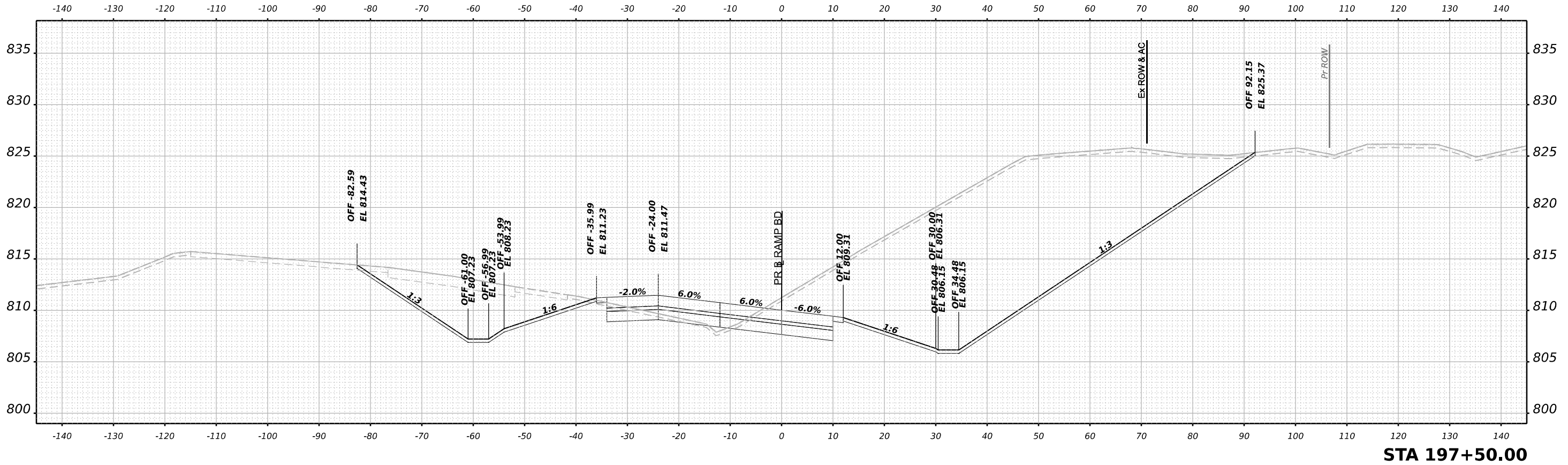
STA 196+50.00



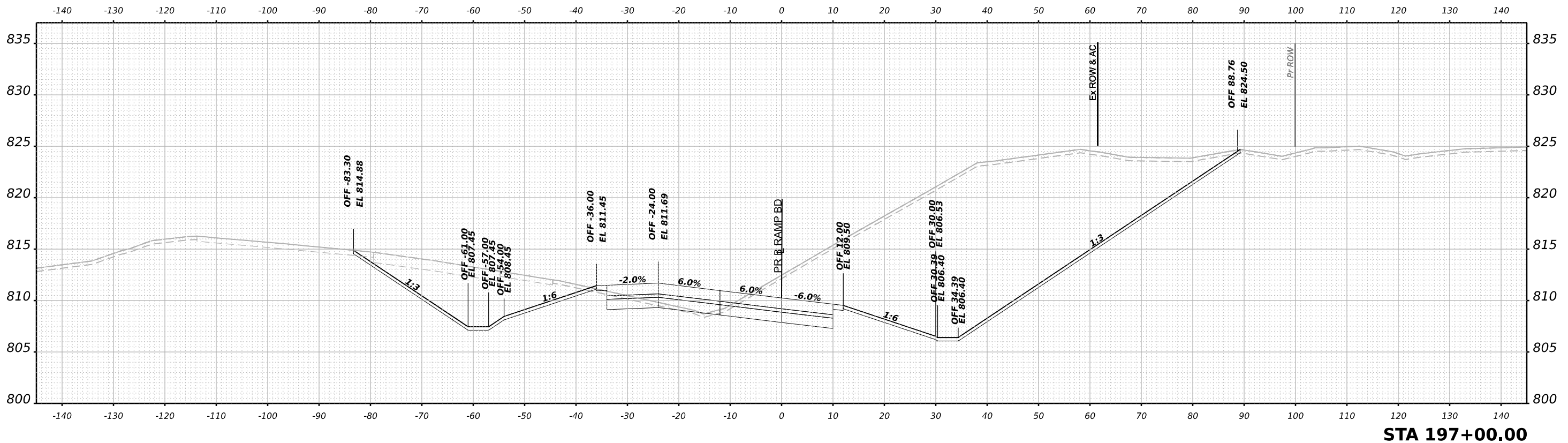
STA 196+00.00

	USER NAME = vvesco	DESIGNED - JWM	REVISED -	STATE OF ILLINOIS DEPARTMENT OF TRANSPORTATION	CROSS SECTIONS RAMP BD FINAL		F.A.I. RTE. = 39	SECTION = (201-3)K	COUNTY = WINNEBAGO	TOTAL SHEETS = 2192	SHEET NO. = 1896
	PLOT SCALE = 0.16666633 1/ in.	CHECKED - EJG	REVISED -				SCALE: N/A	SHEET 129 OF 165 SHEETS	STA. 196+00.00 TO STA. 196+50.00	CONTRACT NO. 64B13	
	PLOT DATE = 3/30/2023	DATE = 03/31/2023	REVISED -						ILLINOIS FED. AID PROJECT		

FINAL SURVEY	SURVEYED	DATE
NOTE BOOK	PLOTTED	BY
NO.	TEMPLATE	
	AREAS	
	CHECKED	



ORIGINAL SURVEY	SURVEYED	DATE
NOTE BOOK	PLOTTED	BY
NO.	TEMPLATE	
	AREAS	
	CHECKED	



MODEL: PR_ramp60_15_197+00.00 (Sheet)
 FILE NAME: p:\projects\2023\03\197+00.00\Eng\Drawings\System_Exchange\Ramp_BD_08_Bowman\Cross_Sections\2023\03\197+00.00\Cross_Sections\2023\03\197+00.00.dgn



USER NAME	= vvesco
PLOT SCALE	= 0.16666633 1/ in.
PLOT DATE	= 3/30/2023

DESIGNED	- JWM
DRAWN	- JWM
CHECKED	- EJG
DATE	- 03/31/2023

REVISED	-
REVISED	-
REVISED	-
REVISED	-

STATE OF ILLINOIS
 DEPARTMENT OF TRANSPORTATION

CROSS SECTIONS
 RAMP BD FINAL

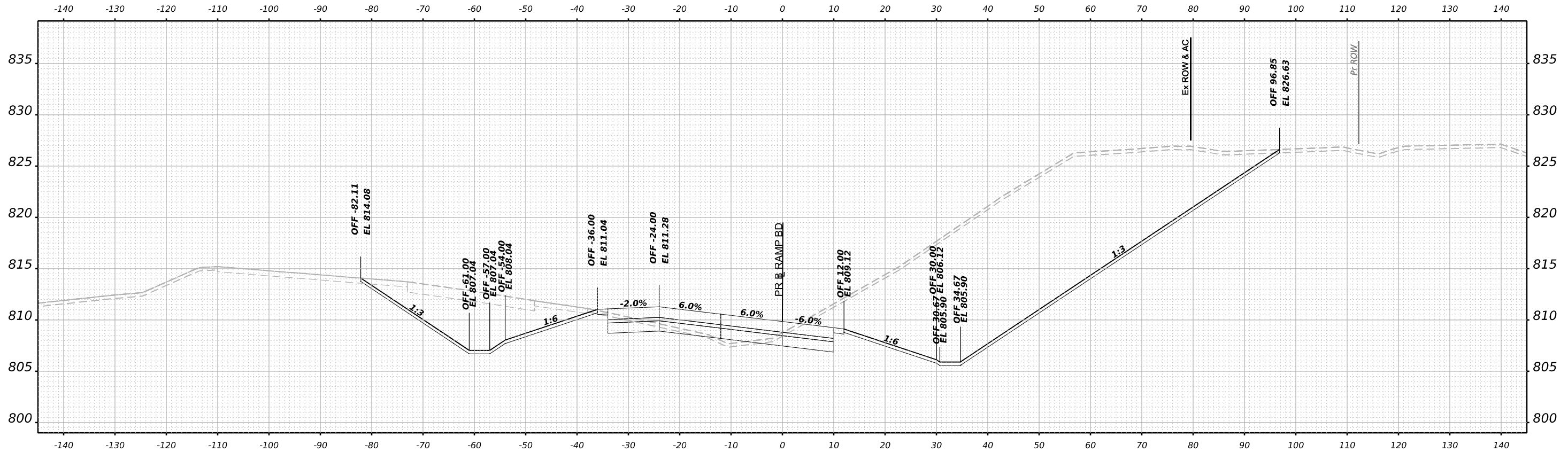
SCALE: N/A SHEET 130 OF 165 SHEETS STA. 197+00.00 TO STA. 197+50.00

F.A.I. RTE.	SECTION	COUNTY	TOTAL SHEETS	SHEET NO.
39	(201-3)K	WINNEBAGO	2192	1897
CONTRACT NO. 64B13				
ILLINOIS FED. AID PROJECT				

FINAL SURVEY NO.	SURVEYED PLOTTED TEMPLATE AREAS CHECKED	BY	DATE

ORIGINAL SURVEY NO.	SURVEYED PLOTTED TEMPLATE AREAS CHECKED	BY	DATE

MODEL: PL_RampBD_198+00.00 (Sheet)
 FILE NAME: p:\projects\new\198+00.00\Eng\Drawings\System\InterchangeRamps\BD_Dr\Bowman\Cross_Section\214613-Cross_Section\198+00.00.dgn



STA 198+00.00



USER NAME = vvesco	DESIGNED - JWM	REVISED -
PLOT SCALE = 0.16666633 1/ in.	DRAWN - JWM	REVISED -
PLOT DATE = 3/30/2023	CHECKED - E.JG	REVISED -
	DATE - 03/31/2023	REVISED -

STATE OF ILLINOIS
DEPARTMENT OF TRANSPORTATION

**CROSS SECTIONS
RAMP BD FINAL**

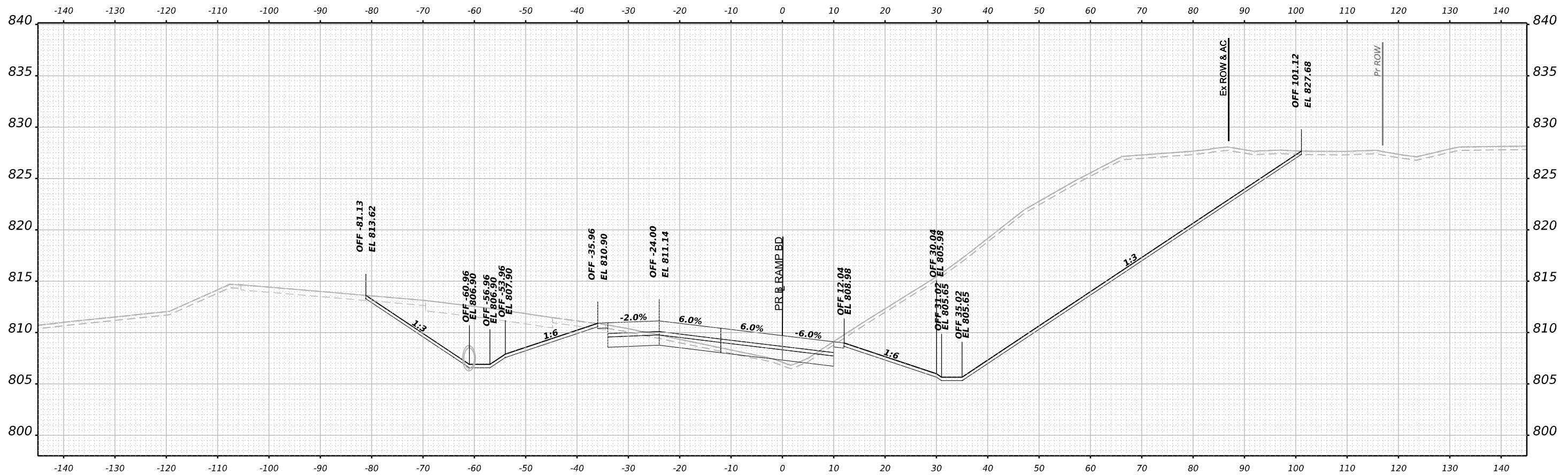
SCALE: N/A SHEET 131 OF 165 SHEETS STA. 198+00.00 TO STA. 198+00.00

F.A.I. RTE.	SECTION	COUNTY	TOTAL SHEETS	SHEET NO.
39	(201-3)K	WINNEBAGO	2192	1898
CONTRACT NO. 64B13				
ILLINOIS FED. AID PROJECT				

FINAL SURVEY NO.	SURVEYED PLOTTED TEMPLATE AREAS CHECKED	BY	DATE

ORIGINAL SURVEY NO.	SURVEYED PLOTTED TEMPLATE AREAS CHECKED	BY	DATE

MODEL: P:_ramp\60_15-198+50.00 (Sheet)
 FILE NAME: p:_ramp\60_15-198+50.00 (Sheet).dwg
 D:\Documents\1090910800\Eng_Docs\Design\System_Exchange\Ramp_BD_D8 [Bowman]\Cross_Sections\264813-Cross-Station-C-Final-Ramp-BD04.dgn



STA 198+50.00



USER NAME = vvesco	DESIGNED - JWM	REVISED -
	DRAWN - JWM	REVISED -
PLOT SCALE = 0.16666633 1/ in.	CHECKED - E.JG	REVISED -
PLOT DATE = 3/30/2023	DATE - 03/31/2023	REVISED -

STATE OF ILLINOIS
DEPARTMENT OF TRANSPORTATION

**CROSS SECTIONS
RAMP BD FINAL**

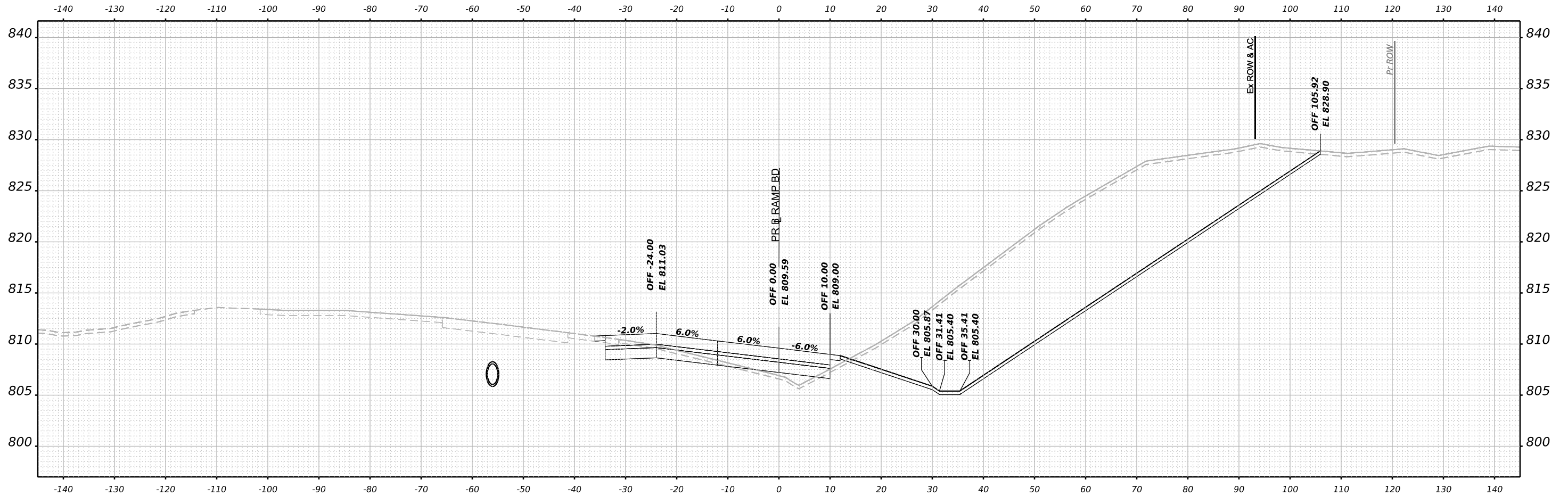
SCALE: N/A SHEET 132 OF 165 SHEETS STA. 198+50.00 TO STA. 198+50.00

F.A.I. RTE. 39	SECTION (201-3)K	COUNTY WINNEBAGO	TOTAL SHEETS 2192	SHEET NO. 1899
CONTRACT NO. 64B13				
ILLINOIS FED. AID PROJECT				

FINAL SURVEY NO.	SURVEYED	BY	DATE
	PLOTTED		
	TEMPLATE		
	AREAS CHECKED		

ORIGINAL SURVEY NO.	SURVEYED	BY	DATE
	PLOTTED		
	TEMPLATE		
	AREAS CHECKED		

MODEL: P:_ramp\B0_15-199+00.00 (Sheet)
 FILE NAME: p:_ramp\B0_15-199+00.00 (Sheet).dwg
 I:\Documents\10909108\000\Eng\Drawings\System\InterchangeRamps\B0_15\Bowman\Cross Sections\2024\B13-Cross-Sections-Final-Ramp-BD05.dgn



STA 199+00.00



USER NAME = jmiddleton	DESIGNED - JWM	REVISED -
PLOT SCALE = 0.16666633 1/ in.	DRAWN - JWM	REVISED -
PLOT DATE = 3/30/2023	CHECKED - EJG	REVISED -
	DATE - 03/31/2023	REVISED -

STATE OF ILLINOIS
 DEPARTMENT OF TRANSPORTATION

**CROSS SECTIONS
 RAMP BD FINAL**

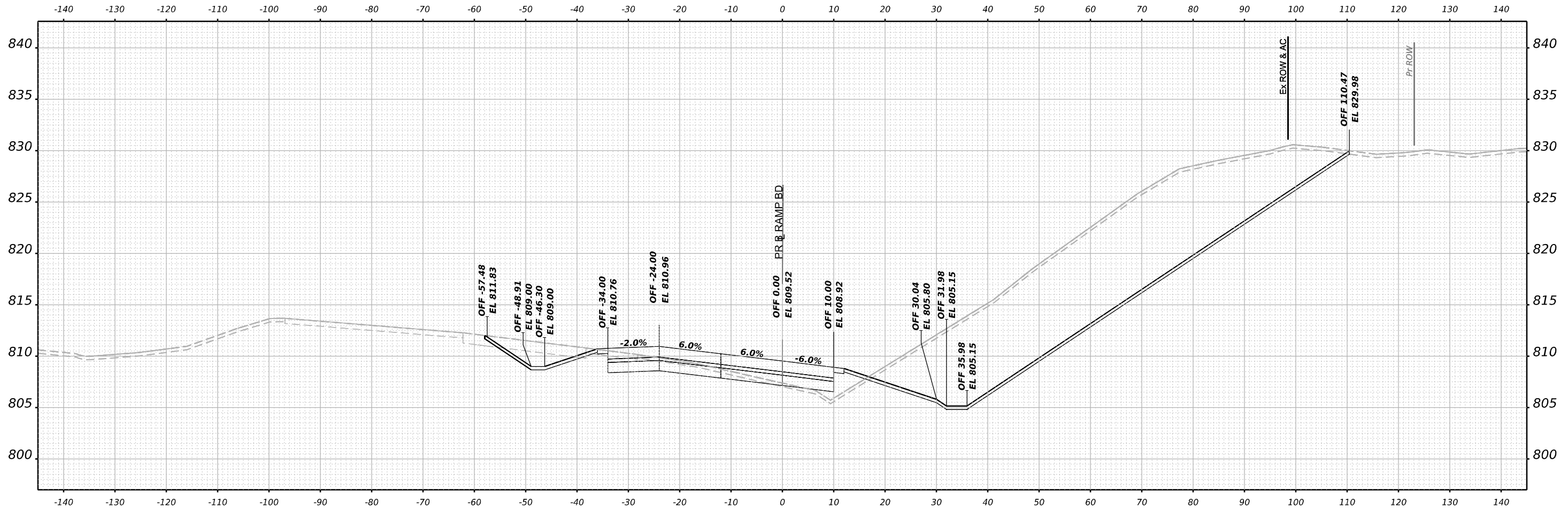
SCALE: N/A SHEET 133 OF 165 SHEETS STA. 199+00.00 TO STA. 199+00.00

F.A.I. RTE.	SECTION	COUNTY	TOTAL SHEETS	SHEET NO.
39	(201-3)K	WINNEBAGO	2192	1900
CONTRACT NO. 64B13				
ILLINOIS FED. AID PROJECT				

FINAL SURVEY NO.	SURVEYED PLOTTED AREAS CHECKED	BY	DATE

ORIGINAL SURVEY NO.	SURVEYED PLOTTED AREAS CHECKED	BY	DATE

MODEL: P19_rampBD_199+50.00 (Sheet)
 FILE NAME: \\pww\research\ben\ibj.com\research\4\Documents\10909108000\Eng\Draws\Design\System\Interchange\Ramps\BD_Dir\Bowman\Cross_Sections\20240113\Cross_Section\199+50.00.dgn



STA 199+50.00



USER NAME = jmiddleton	DESIGNED - JWM	REVISED -
PLOT SCALE = 0.16666633 1/ in.	DRAWN - JWM	REVISED -
PLOT DATE = 3/30/2023	CHECKED - EJG	REVISED -
	DATE - 03/31/2023	REVISED -

STATE OF ILLINOIS
 DEPARTMENT OF TRANSPORTATION

**CROSS SECTIONS
 RAMP BD FINAL**

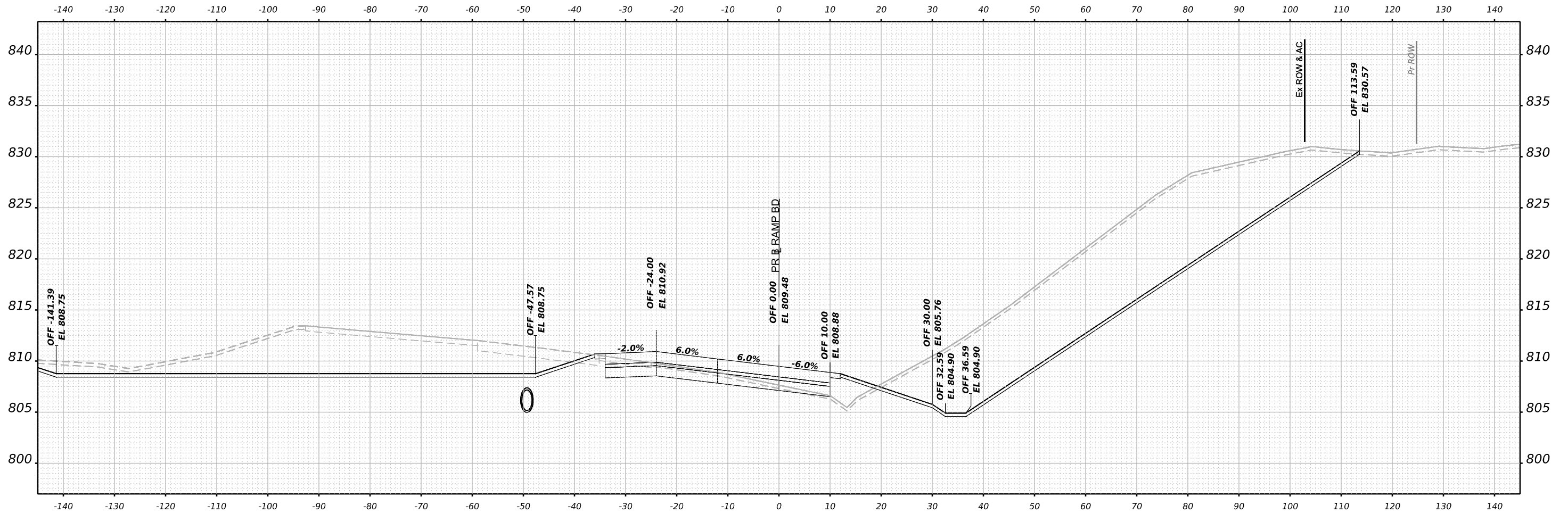
SCALE: N/A SHEET 134 OF 165 SHEETS STA. 199+50.00 TO STA. 199+50.00

F.A.I. RTE.	SECTION	COUNTY	TOTAL SHEETS	SHEET NO.
39	(201-3)K	WINNEBAGO	2192	1901
CONTRACT NO. 64B13				
ILLINOIS FED. AID PROJECT				

FINAL SURVEY NO.	SURVEYED	BY	DATE
	PLOTTED		
	TEMPLATE		
	AREAS		
	AREAS CHECKED		

ORIGINAL SURVEY NO.	SURVEYED	BY	DATE
	PLOTTED		
	TEMPLATE		
	AREAS		
	AREAS CHECKED		

MODEL: P:_ramp\B0_15-200+00.00 (Sheet)
 FILE NAME: p:_ramp\B0_15-200+00.00 (Sheet).dwg
 I:\Documents\1090910800\Eng_Docs\Design\System_Exchange\Ramp_BD_D0_Bowman\Cross_Sections\20240113-Cross-Sections-Final-Ramp-BD05.dgn



STA 200+00.00



USER NAME = jmiddleton	DESIGNED - JWM	REVISED -
PLOT SCALE = 0.16666633 1/ in.	DRAWN - JWM	REVISED -
PLOT DATE = 3/30/2023	CHECKED - EJG	REVISED -
	DATE - 03/31/2023	REVISED -

STATE OF ILLINOIS
 DEPARTMENT OF TRANSPORTATION

**CROSS SECTIONS
 RAMP BD FINAL**

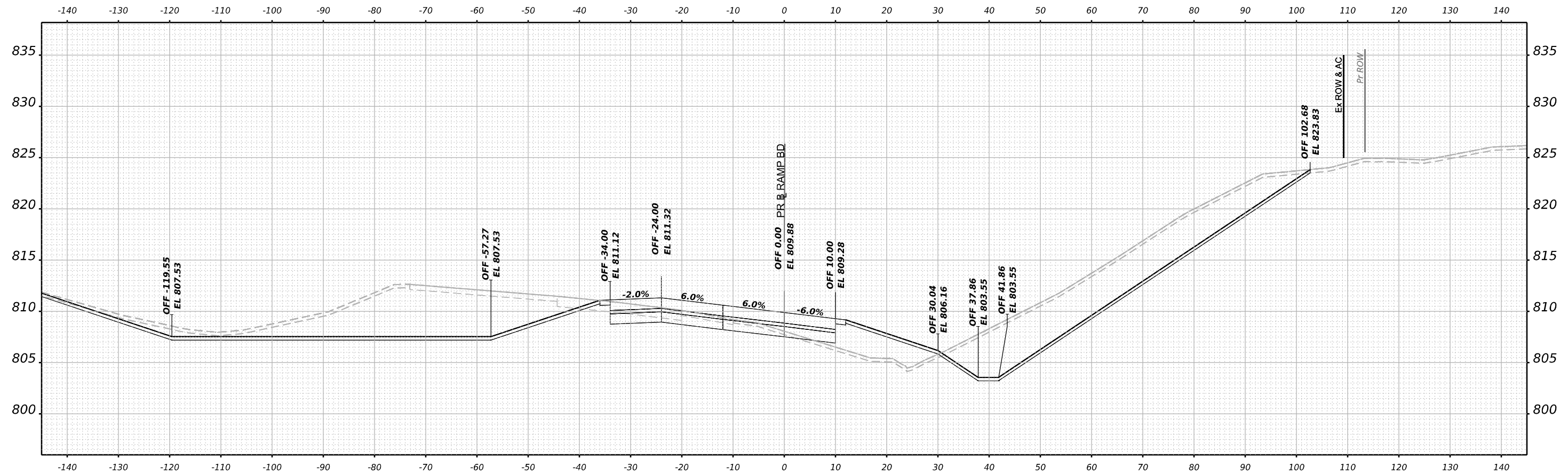
SCALE: N/A SHEET 135 OF 165 SHEETS STA. 200+00.00 TO STA. 200+00.00

F.A.I. RTE. 39	SECTION (201-3)K	COUNTY WINNEBAGO	TOTAL SHEETS 2192	SHEET NO. 1902
CONTRACT NO. 64B13				
ILLINOIS FED. AID PROJECT				

FINAL SURVEY NO.	SURVEYED PLOTTED AREAS CHECKED	BY	DATE

ORIGINAL SURVEY NO.	SURVEYED PLOTTED AREAS CHECKED	BY	DATE

MODEL: P:_ramp\B0_15-202-150.00 (Sheet)
 FILE NAME: p:_ramp\B0_15-202-150.00 (Sheet).dwg
 I:\Documents\1090910800\Eng\Drawings\System\InterchangeRamps\B0_D0\Bowman\Cross_Section\202+50.00\Sta202+50.00.dgn



STA 202+50.00



USER NAME = jmiddleton	DESIGNED - JWM	REVISED -
PLOT SCALE = 0.16666633 1/ in.	DRAWN - JWM	REVISED -
PLOT DATE = 3/30/2023	CHECKED - E.JG	REVISED -
	DATE - 03/31/2023	REVISED -

STATE OF ILLINOIS
 DEPARTMENT OF TRANSPORTATION

**CROSS SECTIONS
 RAMP BD FINAL**

SCALE: N/A SHEET 140 OF 165 SHEETS STA. 202+50.00 TO STA. 202+50.00

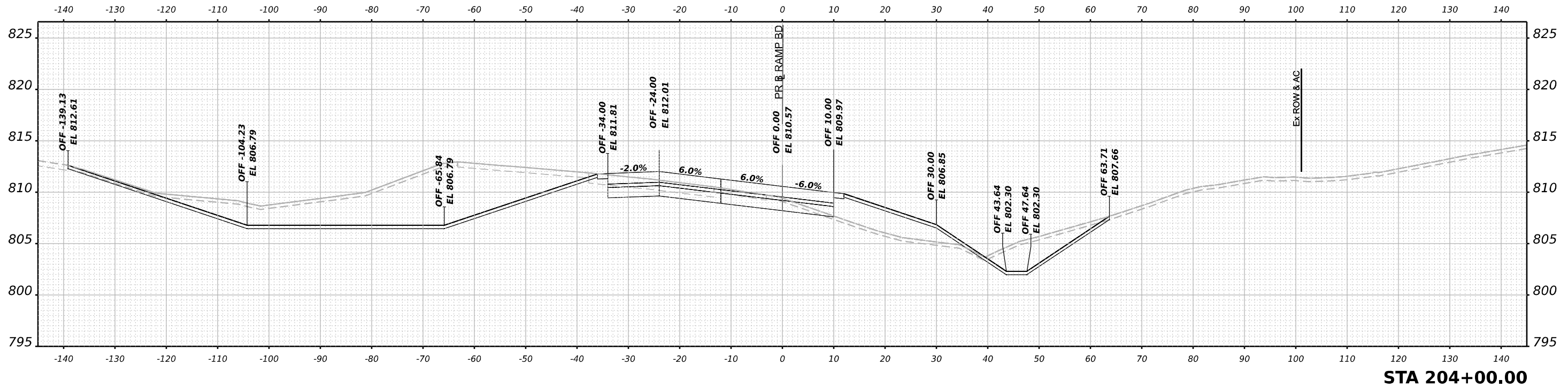
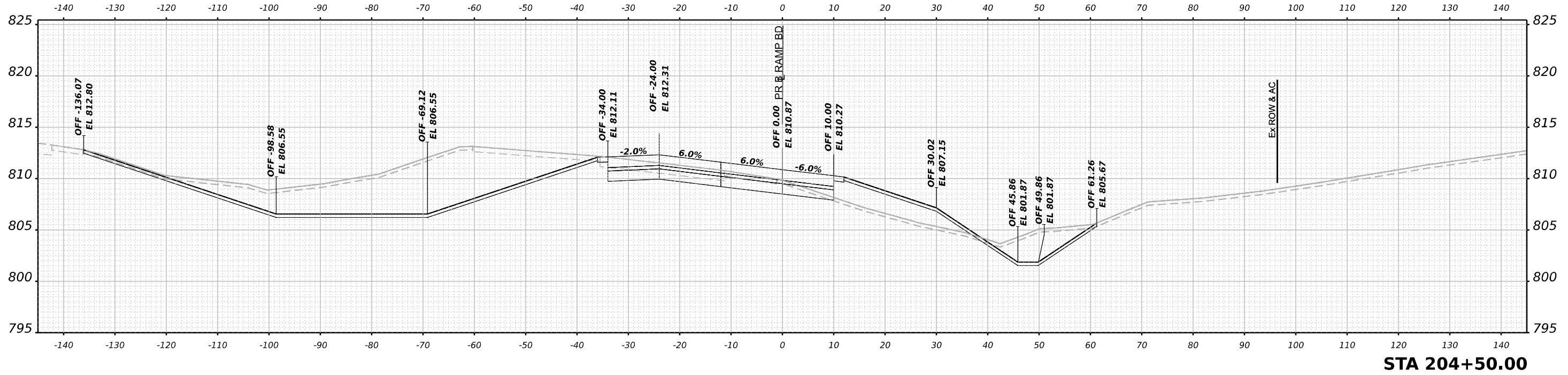
F.A.I. RTE. 39	SECTION (201-3)K	COUNTY WINNEBAGO	TOTAL SHEETS 2192	SHEET NO. 1907
CONTRACT NO. 64B13				
ILLINOIS FED. AID PROJECT				

FINAL SURVEY	SURVEYED	BY	DATE
NOTE BOOK	PLOTTED		
NO.	TEMPLATE		
	AREAS		
	AREAS CHECKED		

ORIGINAL SURVEY	SURVEYED	BY	DATE
NOTE BOOK	PLOTTED		
NO.	TEMPLATE		
	AREAS		
	AREAS CHECKED		

MODEL: P:_ramp\B0_15-204-00.00 (Sheet)
 FILE NAME: p:_ramp\B0_15-204-00.00 (Sheet).dgn

Documents\10209108000\Eng\Docs\Design\System\InterchangeRamp_BD_Dr\Bowman\Cross_Section\204+50.00\Sta204+50.dgn



USER NAME	= jmiddleton	DESIGNED	- JWM	REVISED	-
		DRAWN	- JWM	REVISED	-
PLOT SCALE	= 0.16666633 1/ in.	CHECKED	- EJG	REVISED	-
PLOT DATE	= 3/30/2023	DATE	- 03/31/2023	REVISED	-

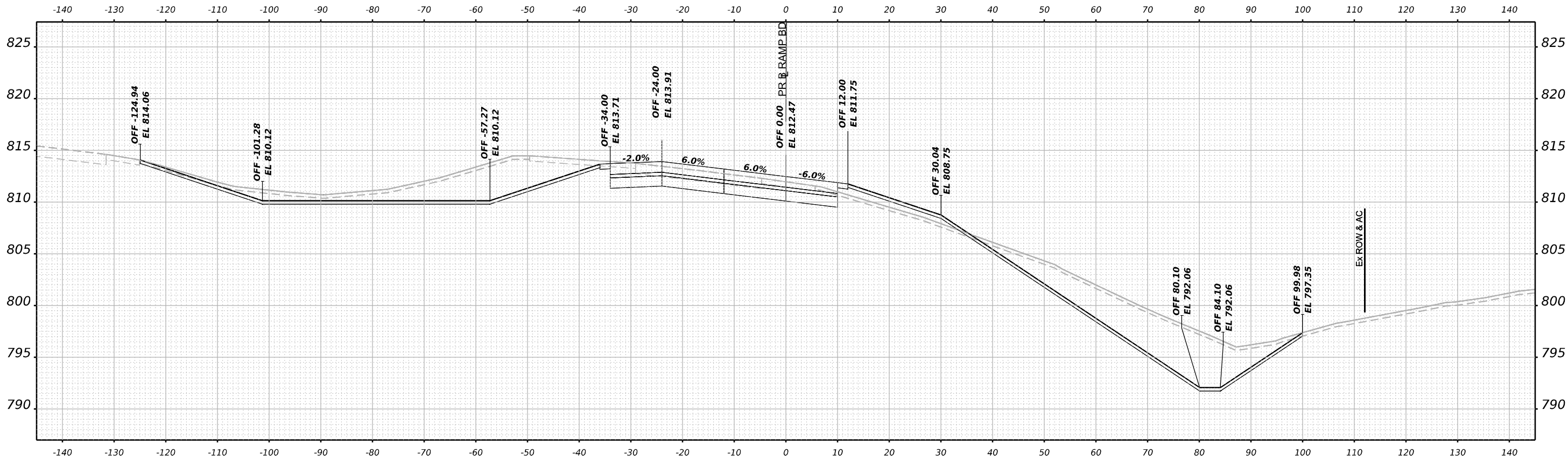
STATE OF ILLINOIS
DEPARTMENT OF TRANSPORTATION

CROSS SECTIONS
RAMP BD FINAL

SCALE: N/A SHEET 142 OF 165 SHEETS STA. 204+00.00 TO STA. 204+50.00

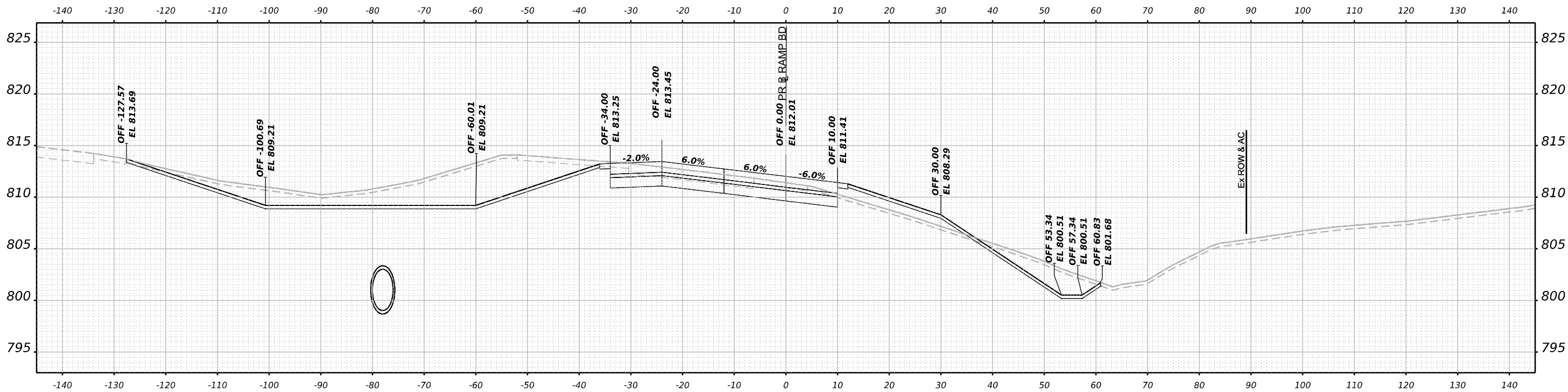
F.A.I. RTE.	SECTION	COUNTY	TOTAL SHEETS	SHEET NO.
39	(201-3)K	WINNEBAGO	2192	1909
CONTRACT NO. 64B13				
ILLINOIS FED. AID PROJECT				

FINAL SURVEY NO.	SURVEYED	BY	DATE
NOTE BOOK	PLOTTED		
AREAS CHECKED	TEMPLATE		
	AREAS		



STA 206+50.00

ORIGINAL SURVEY NO.	SURVEYED	BY	DATE
NOTE BOOK	PLOTTED		
AREAS CHECKED	TEMPLATE		
	AREAS		



STA 206+00.00

MODEL: PR_RampBD_V5 - 206 - (00.00) [Sheet]
 FILE NAME: jmiddleton\work\2023\206\206+00.00\Eng_Docs\Design\System_InterchangeRamps_BD_Dr\Bowman\Cross_Sections\206+00.00\206+00.00.dgn



USER NAME = jmiddleton	DESIGNED - JWM	REVISED -
PLOT SCALE = 0.16666633 1/ in.	DRAWN - JWM	REVISED -
PLOT DATE = 3/30/2023	CHECKED - EJG	REVISED -
	DATE - 03/31/2023	REVISED -

STATE OF ILLINOIS
DEPARTMENT OF TRANSPORTATION

**CROSS SECTIONS
RAMP BD FINAL**

SCALE: N/A SHEET 144 OF 165 SHEETS STA. 206+00.00 TO STA. 206+50.00

F.A.I. RTE.	SECTION	COUNTY	TOTAL SHEETS	SHEET NO.
39	(201-3)K	WINNEBAGO	2192	1911
CONTRACT NO. 64B13				

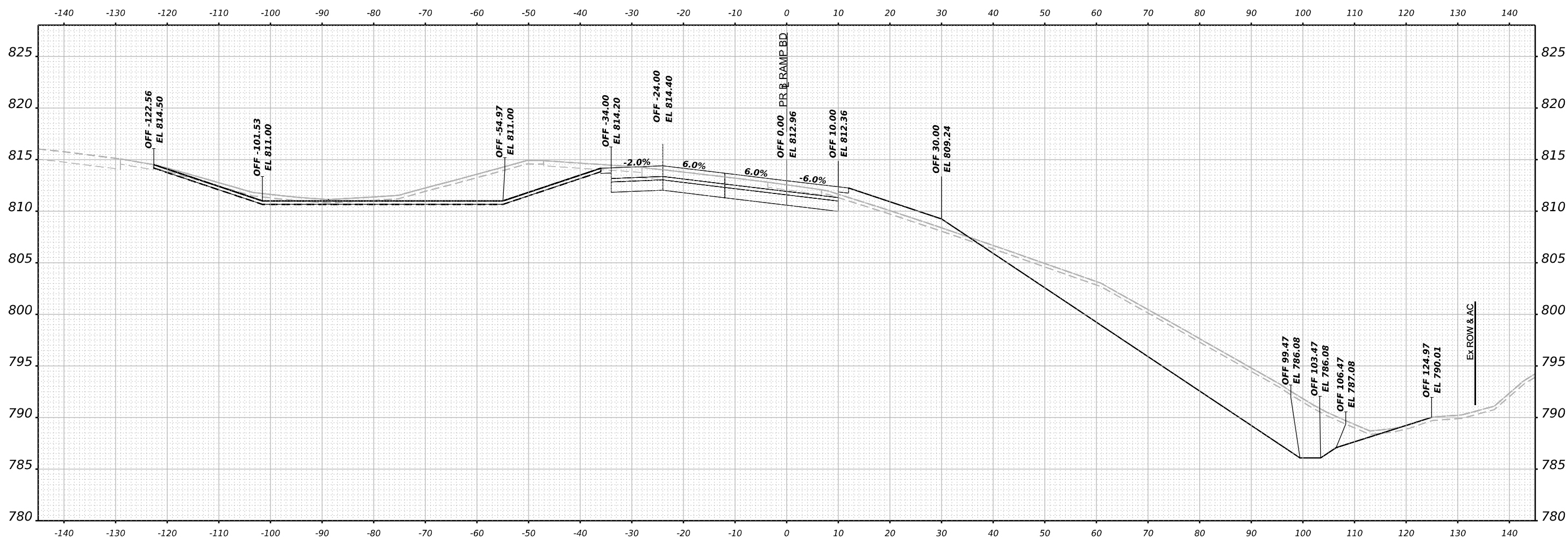
ILLINOIS FED. AID PROJECT

FINAL SURVEY NO.	SURVEYED	BY	DATE
NOTE BOOK	PLOTTED		
	TEMPLATE		
	AREAS		
	AREAS CHECKED		

ORIGINAL SURVEY NO.	SURVEYED	BY	DATE
NOTE BOOK	PLOTTED		
	TEMPLATE		
	AREAS		
	AREAS CHECKED		

MODEL: P:_ramp60_15-207+00.00 (Sheet)
 FILE NAME: p:_ramp60_15-207+00.00 (Sheet).dwg

D:\Documents\1080910800\Eng\Docs\Design\System\InterchangeRamps\BD_Dir\Bowman\Cross_Sections\207+00.00\Cross_Section\Sta207+00.00.dgn



STA 207+00.00



USER NAME	= jmiddleton
DESIGNED	- JWM
DRAWN	- JWM
CHECKED	- EJG
DATE	- 03/31/2023
PLOT SCALE	= 0.16666633 1/ in.
PLOT DATE	= 4/20/2023

REVISED	-
REVISED	-
REVISED	-
REVISED	-

STATE OF ILLINOIS
 DEPARTMENT OF TRANSPORTATION

CROSS SECTIONS
 RAMP BD FINAL

SCALE: N/A SHEET 145 OF 165 SHEETS STA. 207+00.00 TO STA. 207+00.00

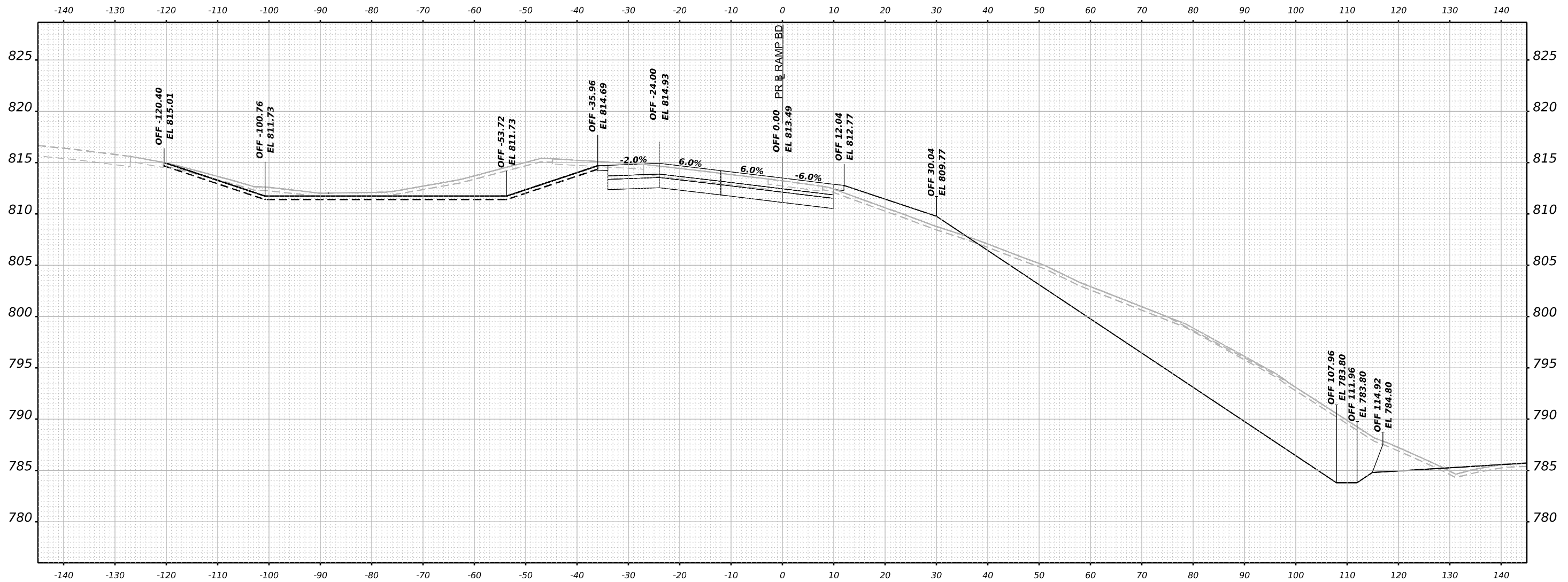
F.A.I. RTE.	SECTION	COUNTY	TOTAL SHEETS	SHEET NO.
39	(201-3)K	WINNEBAGO	2192	1912
CONTRACT NO. 64B13				
ILLINOIS FED. AID PROJECT				

FINAL SURVEY NO.	SURVEYED PLOTTED AREAS CHECKED	BY	DATE
	NOTE BOOK		
	TEMPLATE		
	AREAS CHECKED		

ORIGINAL SURVEY NO.	SURVEYED PLOTTED AREAS CHECKED	BY	DATE
	NOTE BOOK		
	TEMPLATE		
	AREAS CHECKED		

MODEL: P:_ramp\B0_15-207+50.00 (Sheet)
 FILE NAME: p:_ramp\B0_15-207+50.00 (Sheet).dwg

C:\Users\jmiddleton\Documents\10209108\000\Eng\Docs\Design\System\Interchange\Ramps\B0_D0_Bowman\Cross_Sections\207+50.00\Cross_Section\B0_15-207+50.00.dgn



STA 207+50.00



USER NAME = jmiddleton	DESIGNED - JWM	REVISED -
PLOT SCALE = 0.16666633 1/ in.	DRAWN - JWM	REVISED -
PLOT DATE = 4/20/2023	CHECKED - EJG	REVISED -
	DATE - 03/31/2023	REVISED -

STATE OF ILLINOIS
 DEPARTMENT OF TRANSPORTATION

**CROSS SECTIONS
 RAMP BD FINAL**

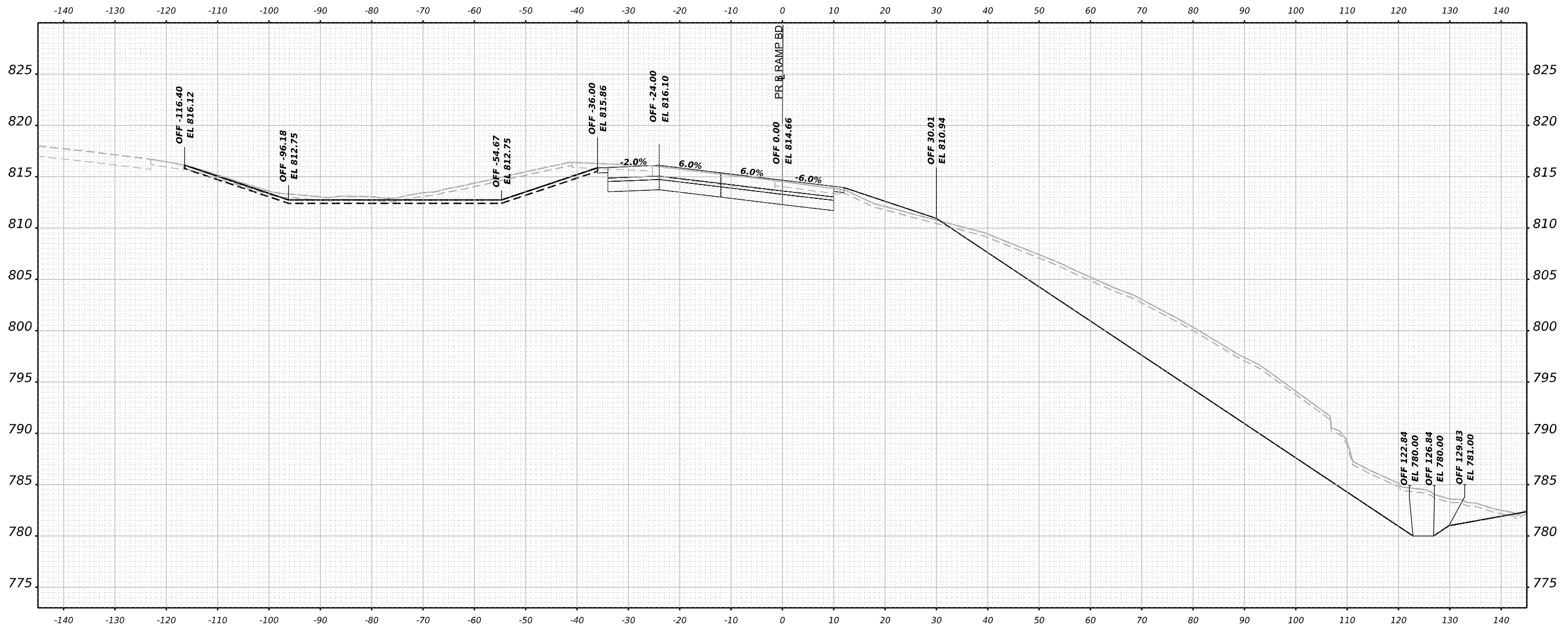
SCALE: N/A SHEET 146 OF 165 SHEETS STA. 207+50.00 TO STA. 207+50.00

F.A.I. RTE.	SECTION	COUNTY	TOTAL SHEETS	SHEET NO.
39	(201-3)K	WINNEBAGO	2192	1913
CONTRACT NO. 64B13				
ILLINOIS FED. AID PROJECT				

FINAL SURVEY NO.	SURVEYED	BY	DATE
NOTE BOOK	PLOTTED		
AREAS CHECKED	TEMPLATE		
	AREAS		
	CHECKED		

ORIGINAL SURVEY NO.	SURVEYED	BY	DATE
NOTE BOOK	PLOTTED		
AREAS CHECKED	TEMPLATE		
	AREAS		
	CHECKED		

MODEL: PR_rampBD_V5 - 208+50.00 (Sheet)
 FILE NAME: jmiddleton\work\64B13\CrossSections\208+50.00\Eng\Drawings\System_Exchange\Ramp_BD_Dr_Bowman\Cross_Section_208+50.00_V5_Final_Ramp_BD05.dgn



STA 208+50.00



USER NAME	= jmiddleton	DESIGNED	- JWM	REVISED	-
PLOT SCALE	= 0.16666633 1/ in.	DRAWN	- JWM	REVISED	-
PLOT DATE	= 4/20/2023	CHECKED	- EJG	REVISED	-
		DATE	- 03/31/2023	REVISED	-

STATE OF ILLINOIS
DEPARTMENT OF TRANSPORTATION

**CROSS SECTIONS
RAMP BD FINAL**

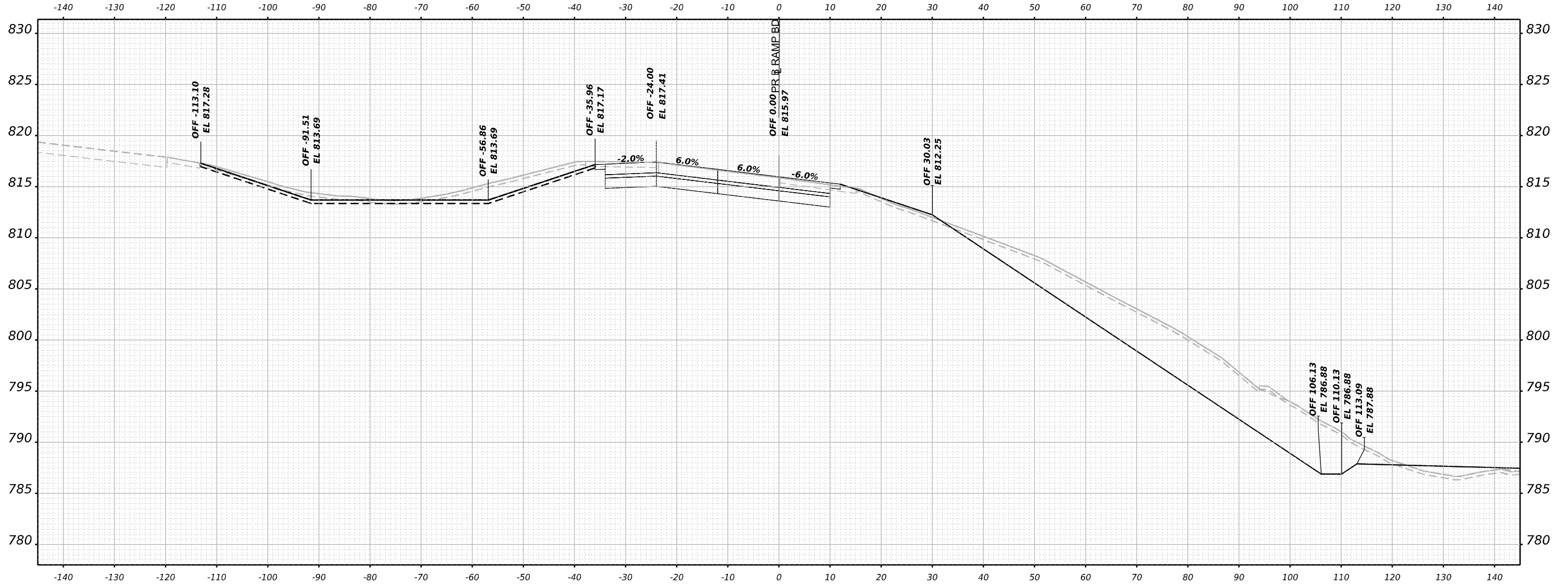
SCALE: N/A SHEET 148 OF 165 SHEETS STA. 208+50.00 TO STA. 208+50.00

F.A.I. RTE.	SECTION	COUNTY	TOTAL SHEETS	SHEET NO.
39	(201-3)K	WINNEBAGO	2192	1915
CONTRACT NO. 64B13				
ILLINOIS FED. AID PROJECT				

FINAL SURVEY NO.	SURVEYED PLOTTED AREAS CHECKED	BY	DATE

ORIGINAL SURVEY NO.	SURVEYED PLOTTED AREAS CHECKED	BY	DATE

MODEL: P:_ramp\60_45-209+50.00 (Sheet)
 FILE NAME: p:_ramp\60_45-209+50.00 (Sheet).dgn



STA 209+50.00



USER NAME = jmiddleton	DESIGNED - JWM	REVISED -
PLOT SCALE = 0.16666633 1/ in.	DRAWN - JWM	REVISED -
PLOT DATE = 4/20/2023	CHECKED - EJG	REVISED -
	DATE - 03/31/2023	REVISED -

STATE OF ILLINOIS
 DEPARTMENT OF TRANSPORTATION

**CROSS SECTIONS
 RAMP BD FINAL**

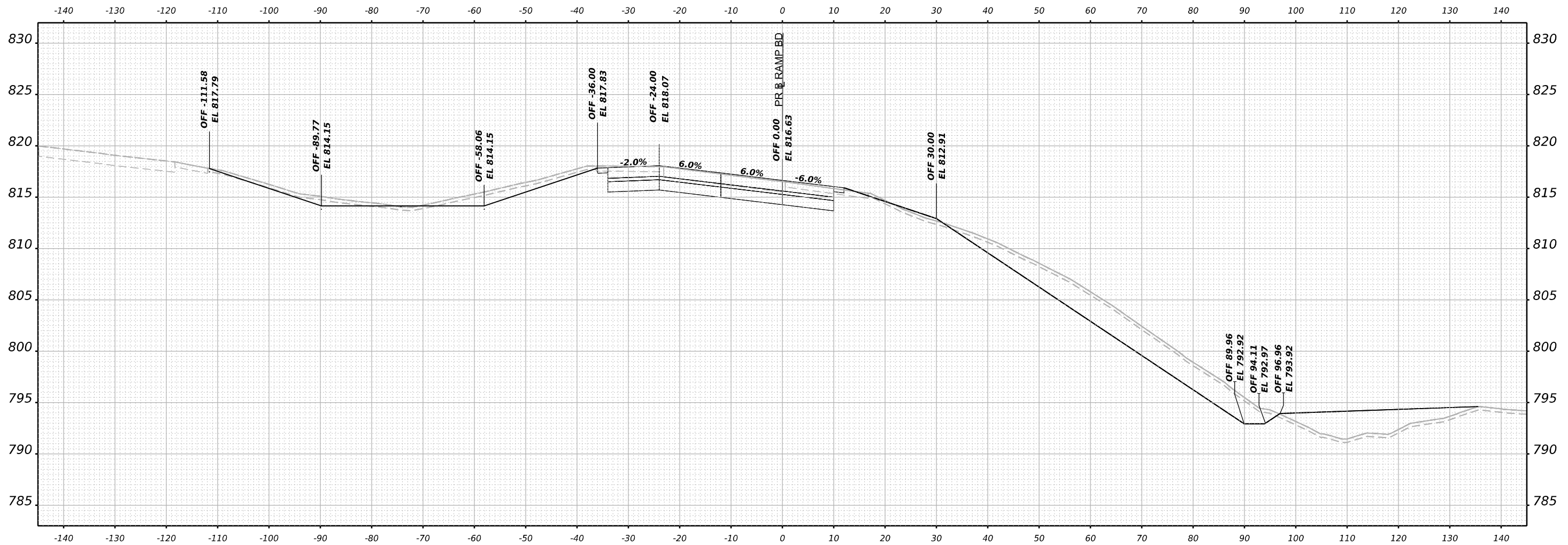
SCALE: N/A SHEET 150 OF 165 SHEETS STA. 209+50.00 TO STA. 209+50.00

F.A.I. RTE. 39	SECTION (201-3)K	COUNTY WINNEBAGO	TOTAL SHEETS 2192	SHEET NO. 1917
CONTRACT NO. 64B13				
ILLINOIS FED. AID PROJECT				

FINAL SURVEY NO.	SURVEYED	BY	DATE
	PLOTTED		
	TEMPLATE		
	AREAS		
	AREAS CHECKED		

ORIGINAL SURVEY NO.	SURVEYED	BY	DATE
	PLOTTED		
	TEMPLATE		
	AREAS		
	AREAS CHECKED		

MODEL: PL_RampBD_X5-210+00.00 (Sheet)
 FILE NAME: p:\work\2023\03\20230313\20230313-Cross-Sections\210+00.00\Eng_Docs\Design\System_InterchangeRamp_BD_Dr_Bowman\Cross_Sections\210+00.00\210+00.00-PR-RAMP-BD.DWG



STA 210+00.00



USER NAME	= jmiddleton	DESIGNED	- JWM	REVISED	-
		DRAWN	- JWM	REVISED	-
PLOT SCALE	= 0.16666633 1/ in.	CHECKED	- EJG	REVISED	-
PLOT DATE	= 4/20/2023	DATE	- 03/31/2023	REVISED	-

STATE OF ILLINOIS
 DEPARTMENT OF TRANSPORTATION

**CROSS SECTIONS
 RAMP BD FINAL**

SCALE: N/A SHEET 151 OF 165 SHEETS STA. 210+00.00 TO STA. 210+00.00

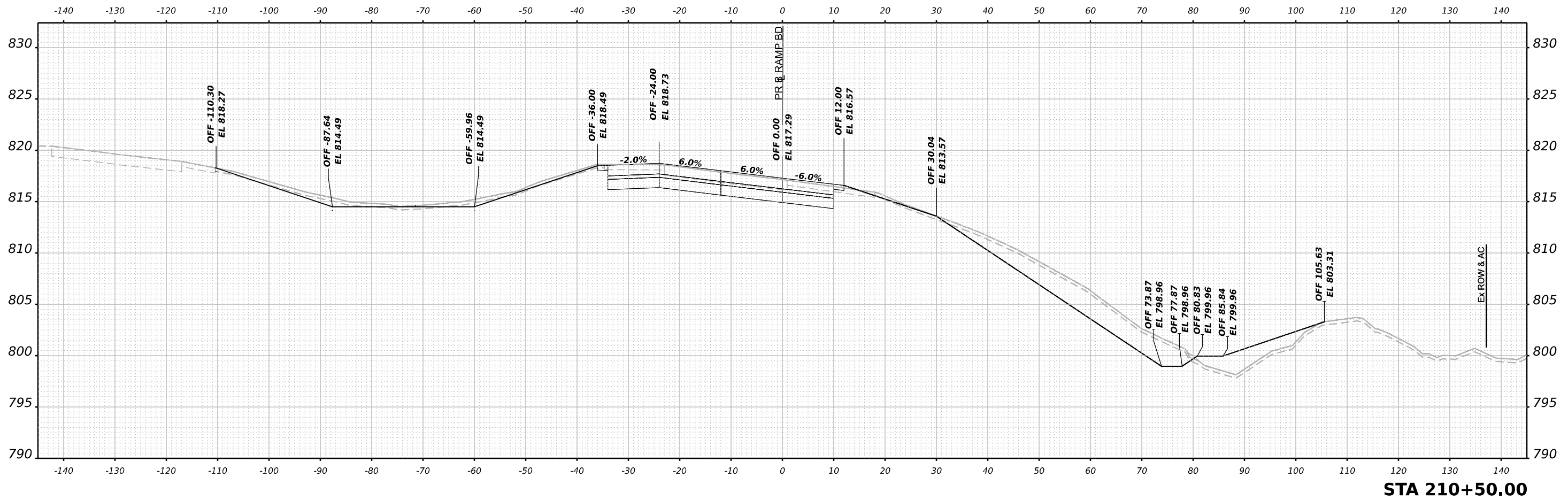
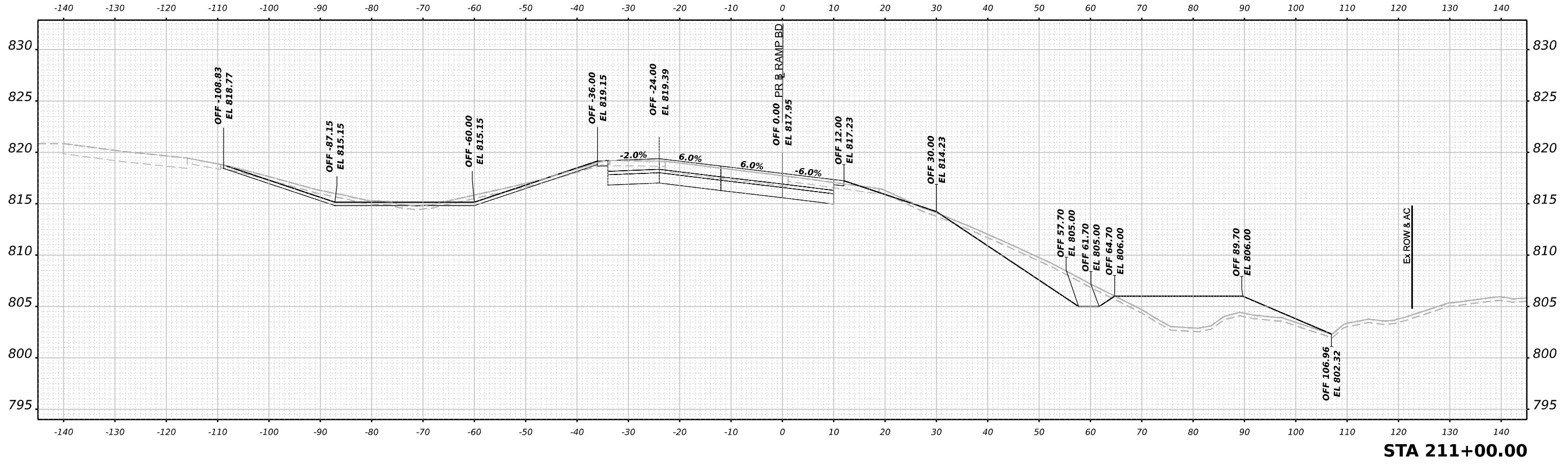
F.A.I. RTE.	SECTION	COUNTY	TOTAL SHEETS	SHEET NO.
39	(201-3)K	WINNEBAGO	2192	1918
CONTRACT NO. 64B13				

ILLINOIS FED. AID PROJECT

FINAL SURVEY	SURVEYED	DATE
NOTE BOOK	PLOTTED	BY
NO.	TEMPLATE	
	AREAS	
	CHECKED	

ORIGINAL SURVEY	SURVEYED	DATE
NOTE BOOK	PLOTTED	BY
NO.	TEMPLATE	
	AREAS	
	CHECKED	

MODEL: PR_rampbd_15-210+50.00 (Sheet)
 FILE NAME: p:\work\research\new\benby.com\benby.com\benby.com\4\Documents\10809.10809.00\Eng\Drawings\System_Exchange\Ramp_BD_Dr\Bowman\Cross_Sections\210+50.00\Pr-RampBD05.dgn



USER NAME	= jmiddleton
DESIGNED	- JWM
DRAWN	- JWM
CHECKED	- EJG
DATE	- 03/31/2023
PLLOT SCALE	= 0.16666633 1/ in.
PLLOT DATE	= 4/20/2023

REVISED	-
REVISED	-
REVISED	-
REVISED	-

STATE OF ILLINOIS
DEPARTMENT OF TRANSPORTATION

**CROSS SECTIONS
RAMP BD FINAL**

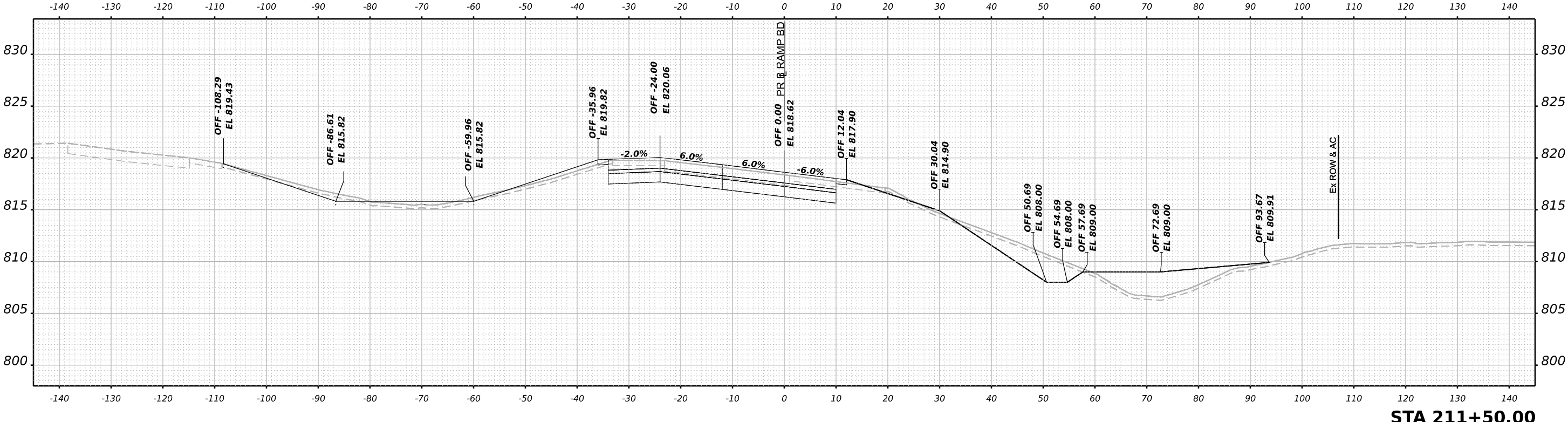
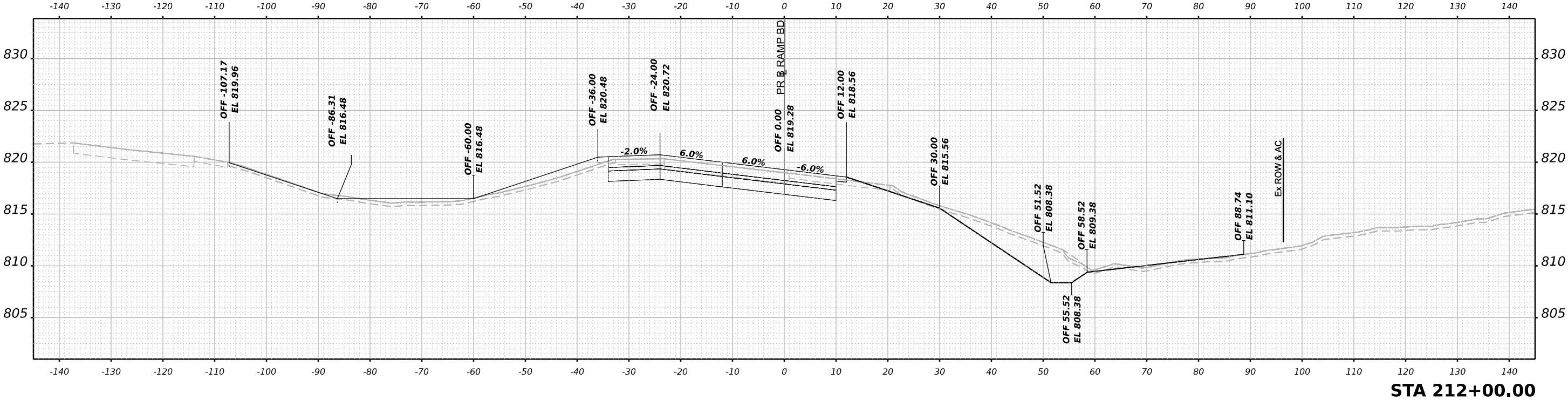
SCALE: N/A SHEET 152 OF 165 SHEETS STA. 210+50.00 TO STA. 211+00.00

F.A.I. RTE.	SECTION	COUNTY	TOTAL SHEETS	SHEET NO.
39	(201-3)K	WINNEBAGO	2192	1919
CONTRACT NO. 64B13				
ILLINOIS FED. AID PROJECT				

DATE	
BY	
SURVEYED	
PLOTTED	
TEMPLATE	
NOTE BOOK	
AREAS CHECKED	
NO.	

DATE	
BY	
SURVEYED	
PLOTTED	
TEMPLATE	
NOTE BOOK	
AREAS CHECKED	
NO.	

MODEL: PR_rampbd_211-212.dwg (Sheet)
 FILE NAME: p:\projects\2023\211-212\Drawings\System_InterchangeRamp_BD.dwg (Bowman)\Cross_Sections\211-212-Cross-Sections-System-InterchangeRamp_BD.dwg



USER NAME	= jmiddleton
DESIGNED	- JWM
DRAWN	- JWM
CHECKED	- EJG
DATE	- 03/31/2023
REVISIONS	
REVISIONS	
REVISIONS	
REVISIONS	

STATE OF ILLINOIS
 DEPARTMENT OF TRANSPORTATION

SCALE	N/A
SHEET	153 OF 165 SHEETS
STA.	211+50.00 TO STA. 212+00.00

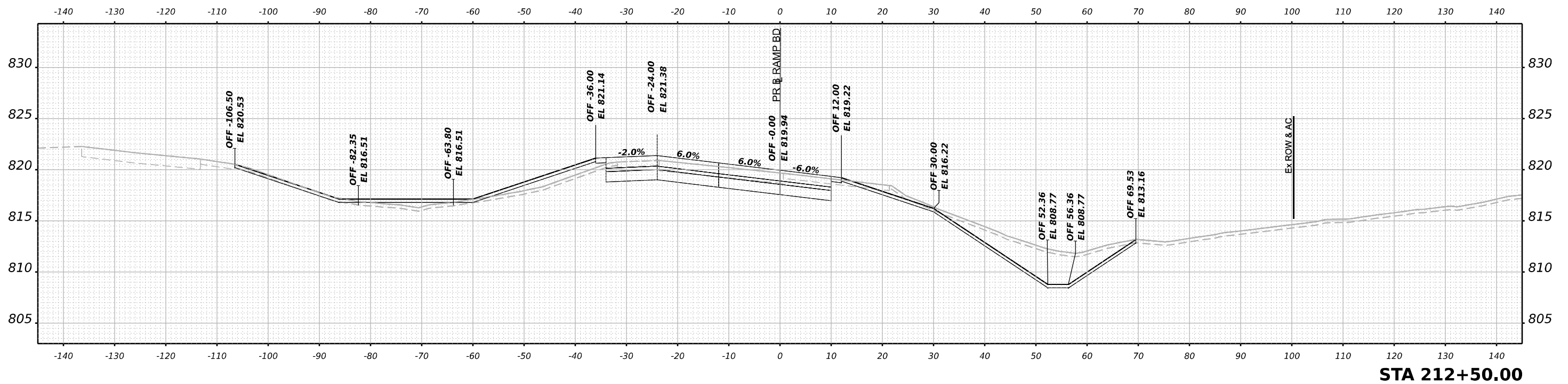
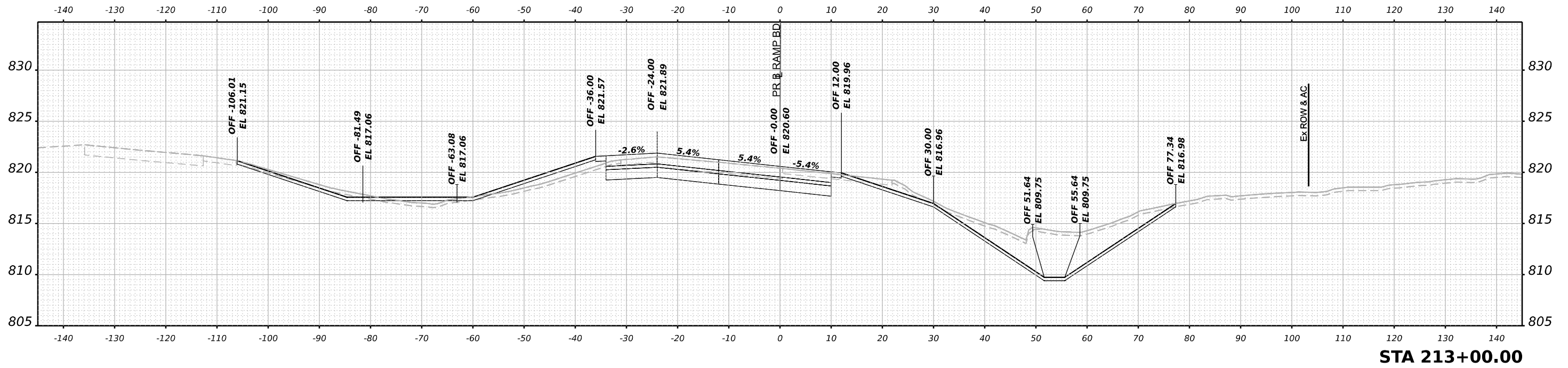
**CROSS SECTIONS
 RAMP BD FINAL**

F.A.I. RTE.	SECTION	COUNTY	TOTAL SHEETS	SHEET NO.
39	(201-3)K	WINNEBAGO	2192	1920
CONTRACT NO. 64B13				
ILLINOIS FED. AID PROJECT				

FINAL SURVEY	SURVEYED	BY	DATE
NOTE BOOK	PLOTTED		
NO.	TEMPLATE		
	AREAS CHECKED		
	AREAS CHECKED		

ORIGINAL SURVEY	SURVEYED	BY	DATE
NOTE BOOK	PLOTTED		
NO.	TEMPLATE		
	AREAS CHECKED		
	AREAS CHECKED		

MODEL: PR_rampbd_15-212+50.00 (Sheet)
 FILE NAME: p:\projects\new\benly.com\benly\4\Documents\10800000\Eng\Drawings\System\InterchangeRamps\BD_Da Bowman\Cross Sections\212+50.00\15-212+50.00\PR_rampBD05.dgn



USER NAME	= jmiddleton
PLOT SCALE	= 0.16666633 1/ in.
PLOT DATE	= 3/30/2023

DESIGNED	- JWM
DRAWN	- JWM
CHECKED	- EJG
DATE	- 03/31/2023

REVISED	-
REVISED	-
REVISED	-
REVISED	-

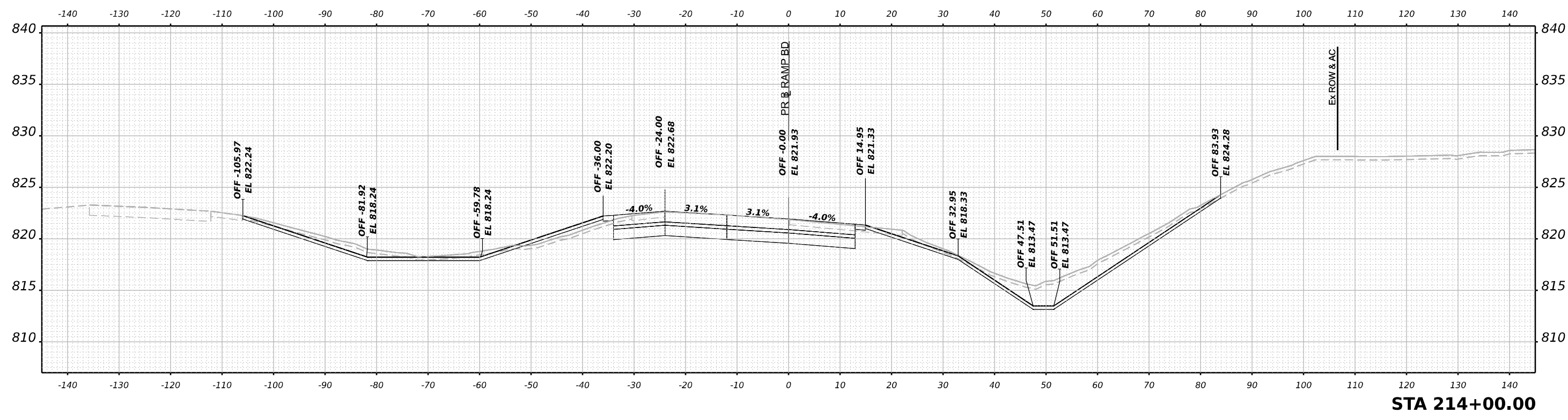
STATE OF ILLINOIS
 DEPARTMENT OF TRANSPORTATION

CROSS SECTIONS
 RAMP BD FINAL

SCALE: N/A SHEET 154 OF 165 SHEETS STA. 212+50.00 TO STA. 213+00.00

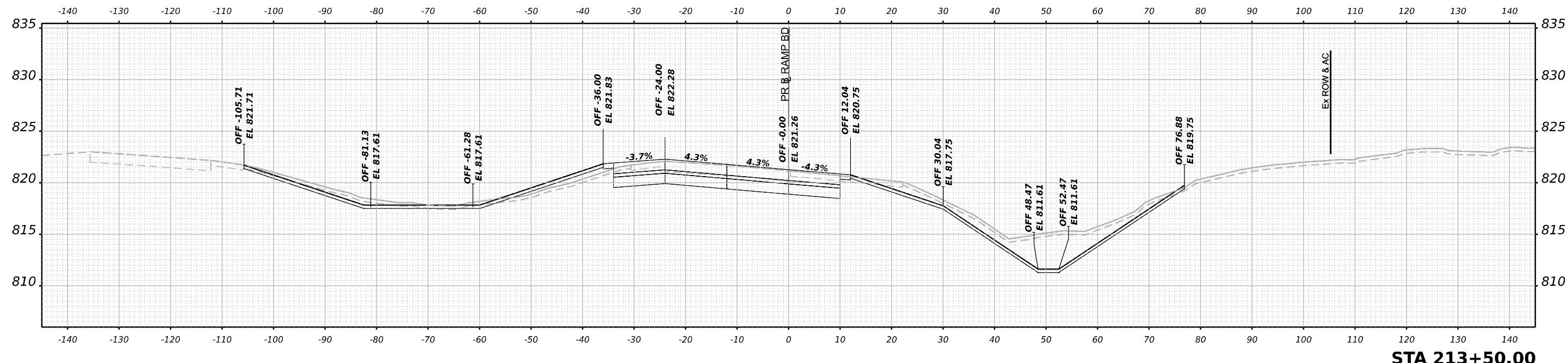
F.A.I. RTE.	SECTION	COUNTY	TOTAL SHEETS	SHEET NO.
39	(201-3)K	WINNEBAGO	2192	1921
CONTRACT NO. 64B13				
ILLINOIS FED. AID PROJECT				

FINAL SURVEY NO.	SURVEYED	BY	DATE
NOTE BOOK	PLOTTED		
AREAS CHECKED	TEMPLATE		
	AREAS		



STA 214+00.00

ORIGINAL SURVEY NO.	SURVEYED	BY	DATE
NOTE BOOK	PLOTTED		
AREAS CHECKED	TEMPLATE		
	AREAS		



STA 213+50.00

MODEL: PL_rampbd_213-50.00 (Sheet)
 FILE NAME: p:\projects\new\benly.com\benly.com\benly.com\4\Documents\1080910800\Eng\Docs\Design\System_Exchange\Ramp_BD_Dr\Bowman\Cross_Section\214+00.00\Sta214+00.00\Sta214+00.00.dgn



USER NAME	= jmiddleton	DESIGNED	- JWM	REVISED	-
PLOT SCALE	= 0.16666633 1/ in.	DRAWN	- JWM	REVISED	-
PLOT DATE	= 3/30/2023	CHECKED	- EJG	REVISED	-
		DATE	- 03/31/2023	REVISED	-

STATE OF ILLINOIS
 DEPARTMENT OF TRANSPORTATION

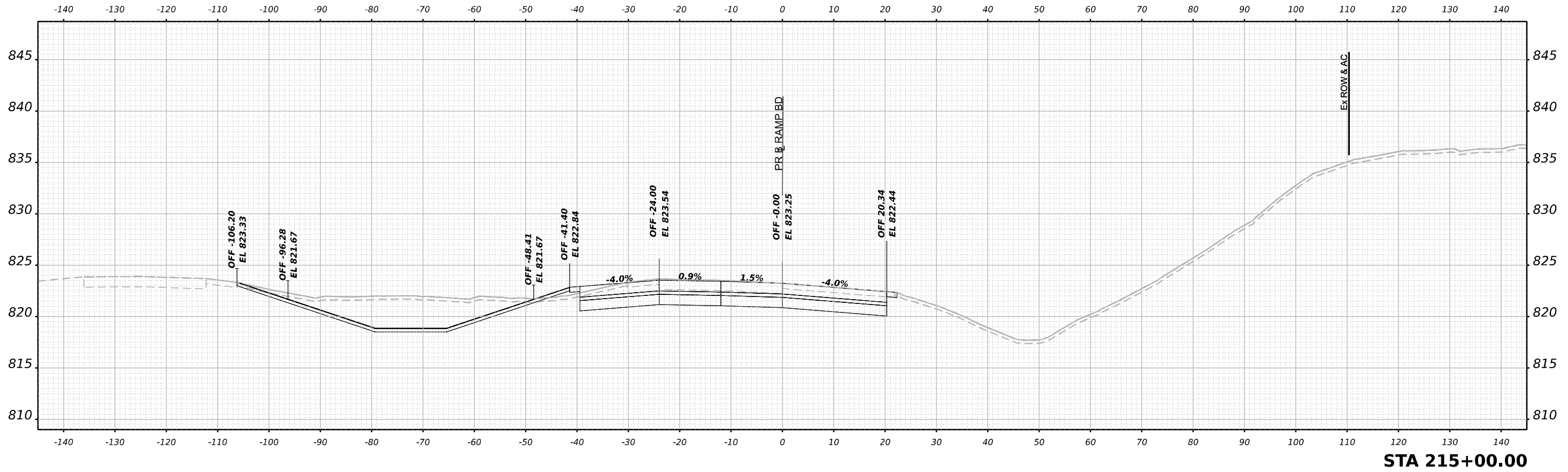
CROSS SECTIONS
 RAMP BD FINAL

SCALE: N/A SHEET 155 OF 165 SHEETS STA. 213+50.00 TO STA. 214+00.00

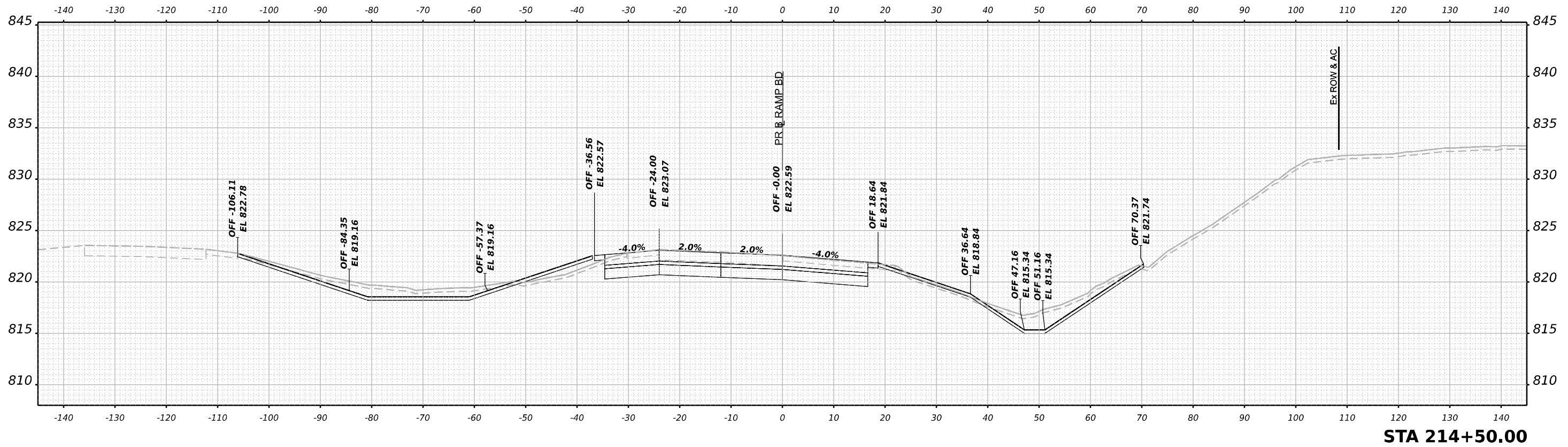
F.A.I. RTE.	SECTION	COUNTY	TOTAL SHEETS	SHEET NO.
39	(201-3)K	WINNEBAGO	2192	1922
			CONTRACT NO. 64B13	
ILLINOIS FED. AID PROJECT				

FINAL SURVEY	SURVEYED	BY	DATE
NOTE BOOK	PLOTTED		
NO.	TEMPLATE		
	AREAS		
	AREAS CHECKED		

MODEL: PR_rampbd_15-214-50.00 (Sheet)
 FILE NAME: j:\work\2023\20230331\20230331\20230331\20230331\Cross Sections\214+50.00\PR_rampbd_15-214-50.00.dgn



ORIGINAL SURVEY	SURVEYED	BY	DATE
NOTE BOOK	PLOTTED		
NO.	TEMPLATE		
	AREAS		
	AREAS CHECKED		



USER NAME	= jmiddleton	DESIGNED	- JWM	REVISED	-
		DRAWN	- JWM	REVISED	-
PLOT SCALE	= 0.16666633 1/ in.	CHECKED	- EJG	REVISED	-
PLOT DATE	= 3/30/2023	DATE	- 03/31/2023	REVISED	-

STATE OF ILLINOIS
DEPARTMENT OF TRANSPORTATION

CROSS SECTIONS
RAMP BD FINAL

SCALE: N/A SHEET 156 OF 165 SHEETS STA. 214+50.00 TO STA. 214+50.00

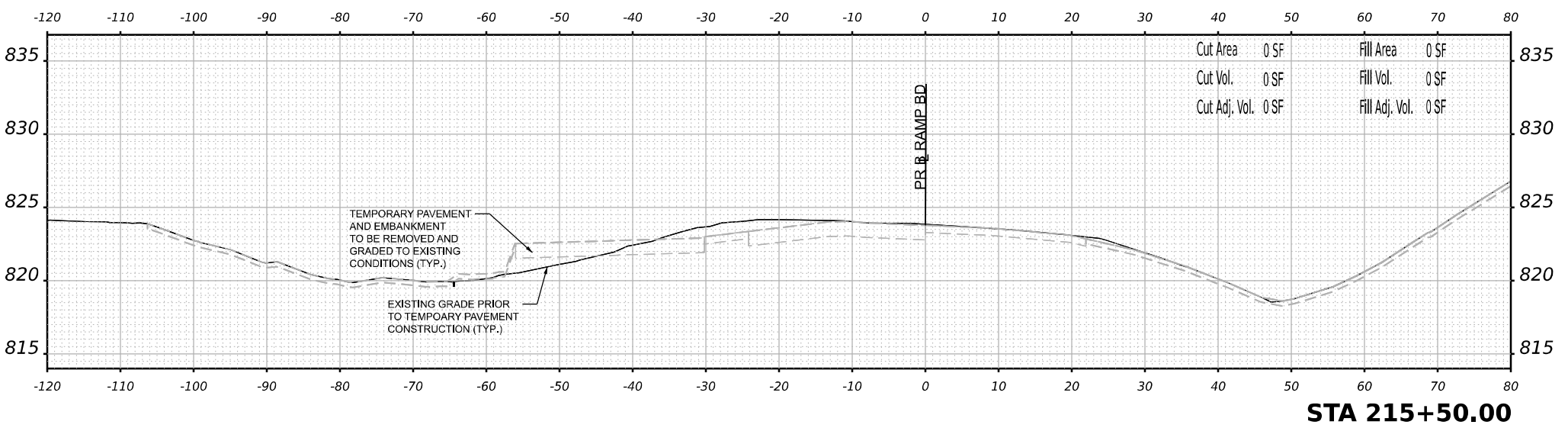
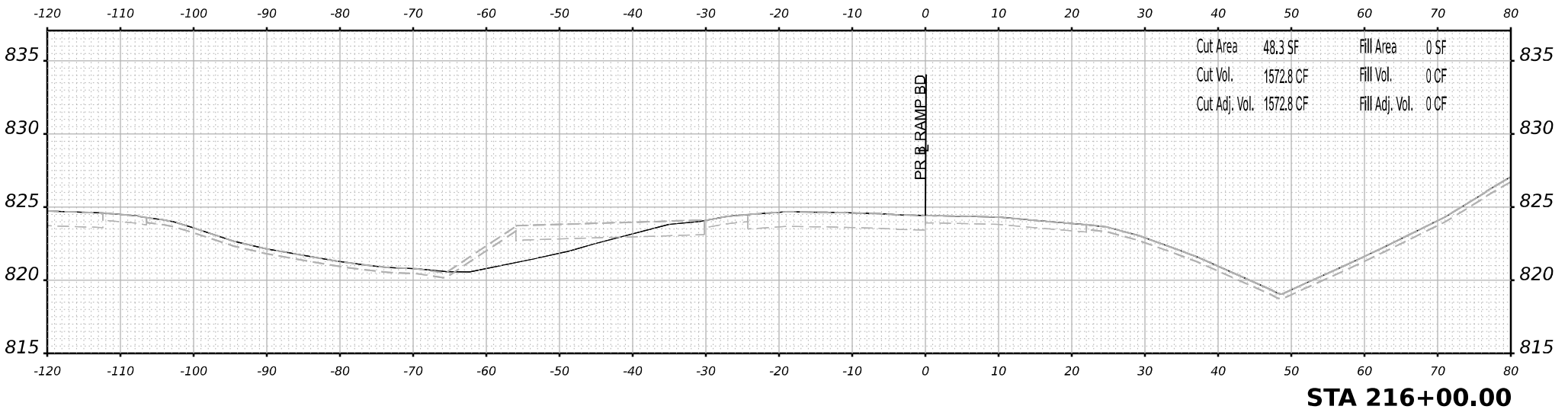
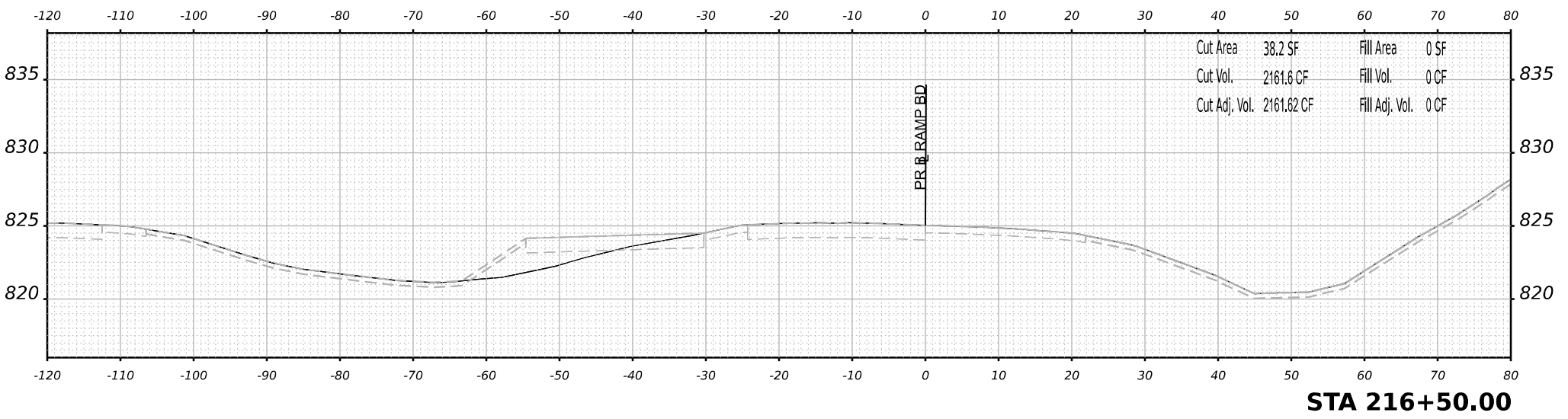
F.A.I. RTE.	SECTION	COUNTY	TOTAL SHEETS	SHEET NO.
39	(201-3)K	WINNEBAGO	2192	1923
CONTRACT NO. 64B13				

ILLINOIS FED. AID PROJECT

FINAL SURVEY NO.	DATE
SURVEYED	BY
PLOTTED	
TEMPLATE	
AREAS CHECKED	

ORIGINAL SURVEY NO.	DATE
SURVEYED	BY
PLOTTED	
TEMPLATE	
AREAS CHECKED	

MODEL: P:\ramp\65-215-50.00 (Sheet)
 FILE NAME: p:\ramp\65-215-50.00 (Sheet).dgn
 PROJECT: I:\Projects\2023\65-215-50.00 (Sheet)\Cross Sections\65-215-50.00 (Sheet).dgn



USER NAME = jmiddleton	DESIGNED - JWM	REVISED -
	DRAWN - JWM	REVISED -
PLOT SCALE = 0.16666633 1/ in.	CHECKED - EJG	REVISED -
PLOT DATE = 4/27/2023	DATE - 03/31/2023	REVISED -

STATE OF ILLINOIS
 DEPARTMENT OF TRANSPORTATION

SCALE: N/A	SHEET 157 OF 165 SHEETS	STA. 215+50.00 TO STA. 216+50.00
------------	-------------------------	----------------------------------

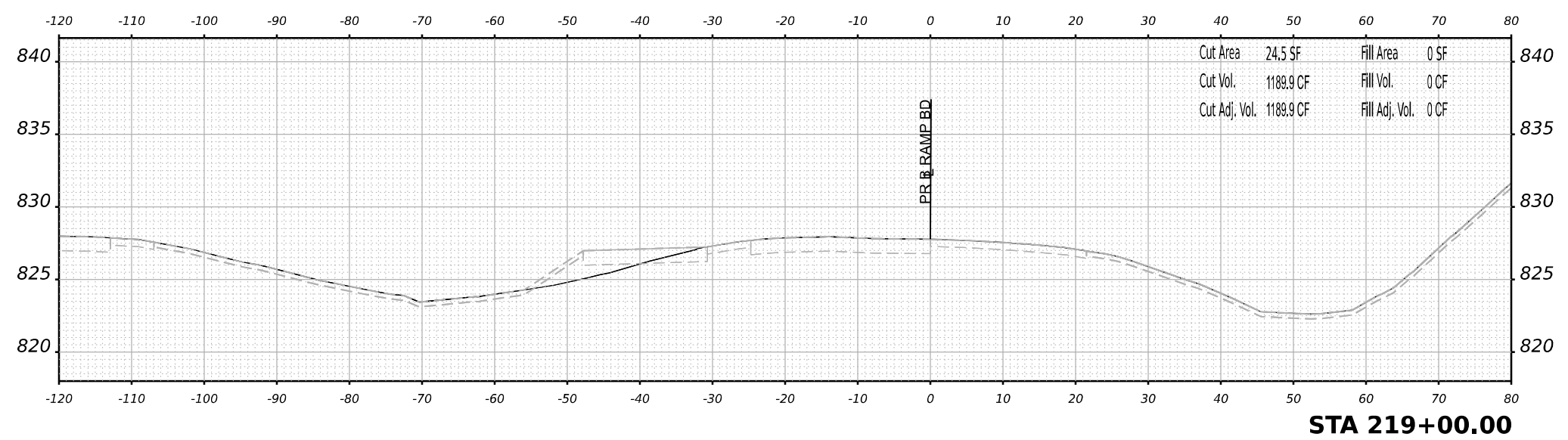
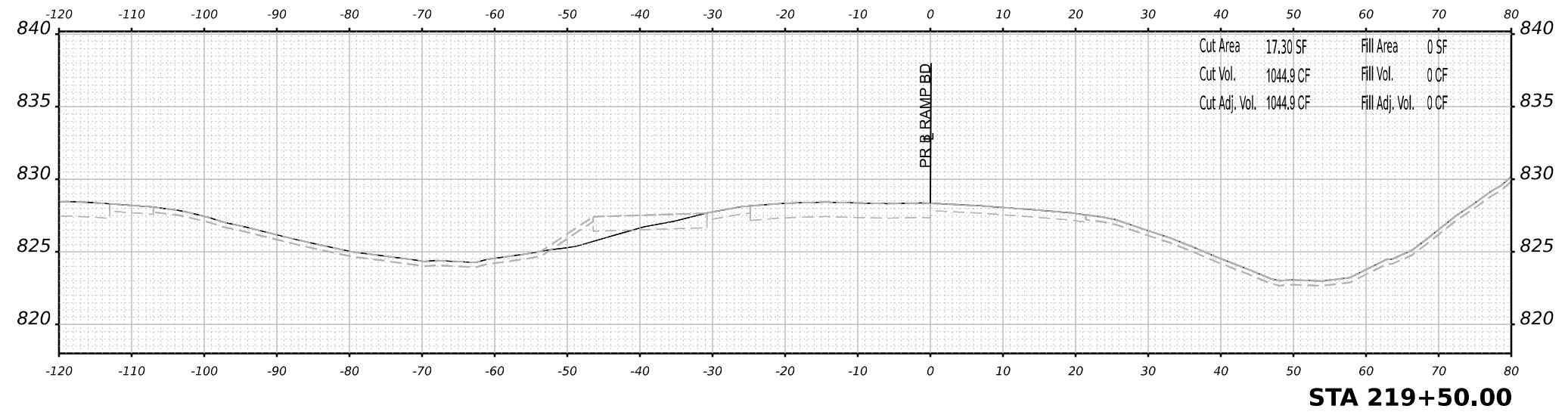
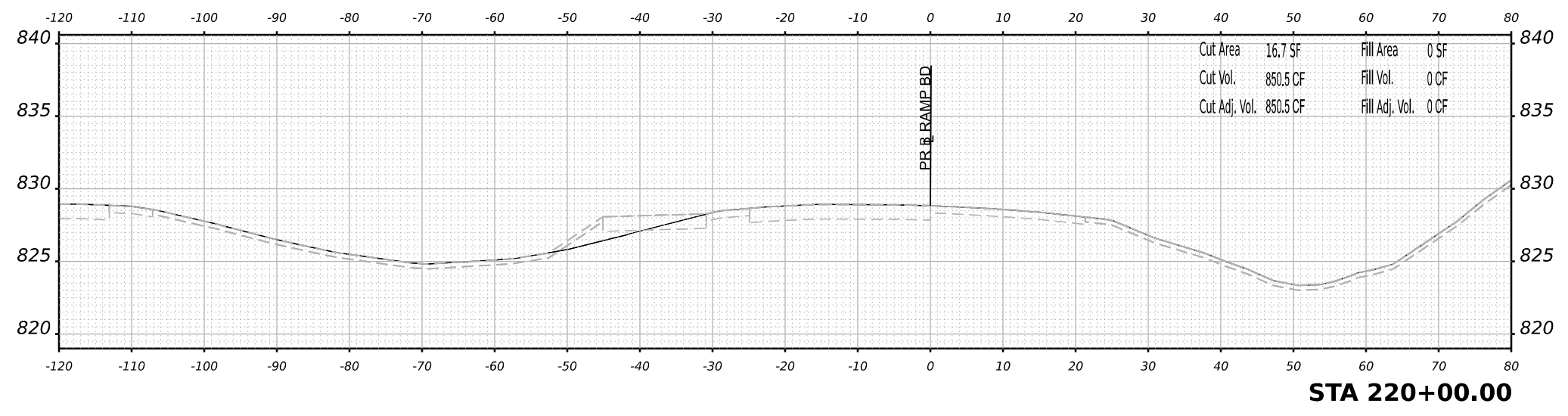
**CROSS SECTIONS
 RAMP BD FINAL**

F.A.I. RTE. 39	SECTION (201-3)K	COUNTY WINNEBAGO	TOTAL SHEETS 2192	SHEET NO. 1924
CONTRACT NO. 64B13				
ILLINOIS FED. AID PROJECT				

DATE	
BY	
FINAL SURVEY	SURVEYED
NOTE BOOK	PLOTTED
NO.	TEMPLATE
	AREAS
	CHECKED

DATE	
BY	
ORIGINAL SURVEY	SURVEYED
NOTE BOOK	PLOTTED
NO.	TEMPLATE
	AREAS
	CHECKED

MODEL: PR_ramp65_219+00.00 (Sheet)
 FILE NAME: p:\engineering\winnebago\winnebago\2023\23-01-4000\4000\Documents\10809108000\Eng_Docs\Design\System_InterchangeRamps_BD_Da_Bowman\Cross_Sections\219+00.00\3-Cross-System-InterchangeRamps_BD005A.dgn



USER NAME	= jmiddleton	DESIGNED	- JWM	REVISED	-
		DRAWN	- JWM	REVISED	-
PLOT SCALE	= 0.16666633 1/ in.	CHECKED	- EJG	REVISED	-
PLOT DATE	= 3/30/2023	DATE	- 03/31/2023	REVISED	-

STATE OF ILLINOIS
 DEPARTMENT OF TRANSPORTATION

SCALE:	N/A	SHEET	160 OF 165 SHEETS	STA.	219+00.00 TO STA.	220+00.00
--------	-----	-------	-------------------	------	-------------------	-----------

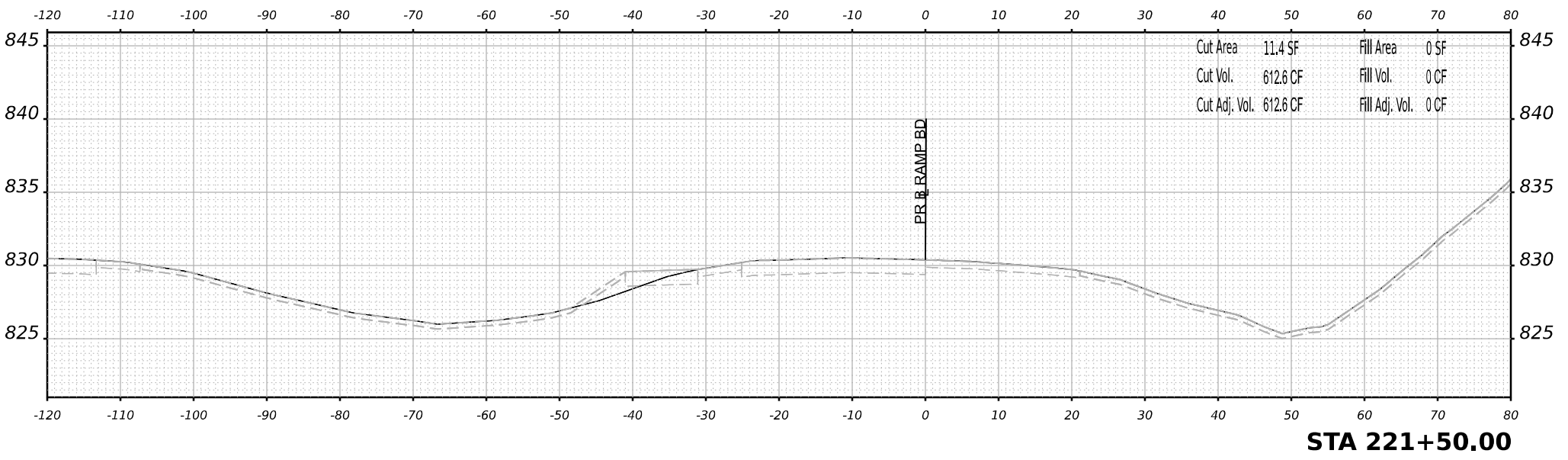
**CROSS SECTIONS
 RAMP BD FINAL**

F.A.I. RTE.	SECTION	COUNTY	TOTAL SHEETS	SHEET NO.
39	(201-3)K	WINNEBAGO	2192	1927
CONTRACT NO. 64B13				
ILLINOIS FED. AID PROJECT				

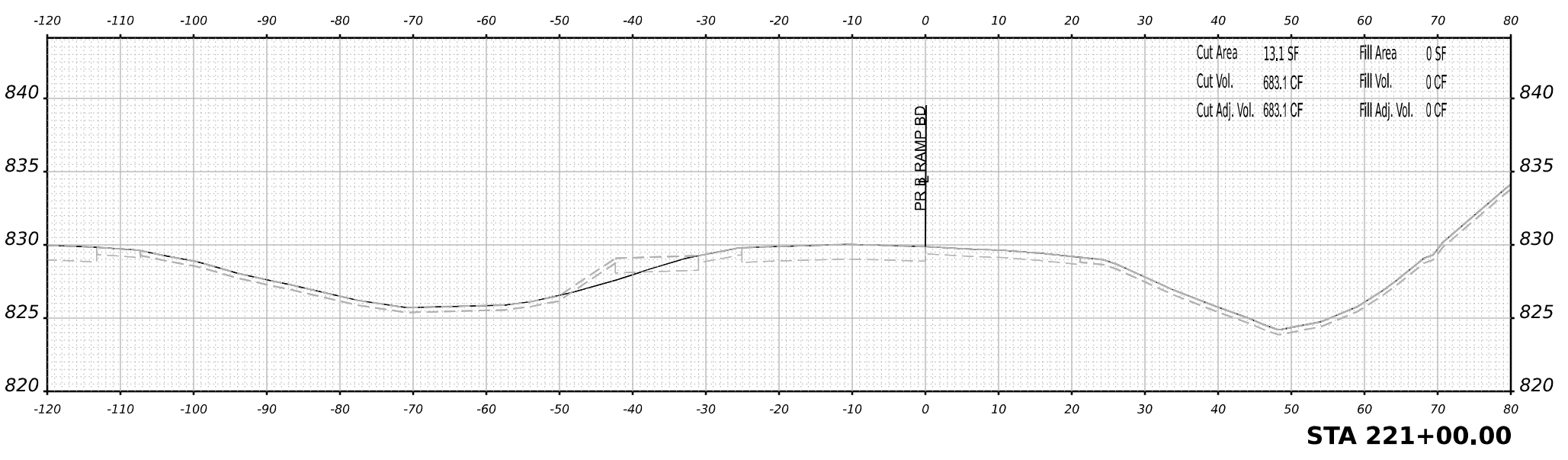
FINAL SURVEY NO.	SURVEYED	DATE
NOTE BOOK	PLOTTED	BY
AREAS CHECKED	TEMPLATE	
	AREAS	

ORIGINAL SURVEY NO.	SURVEYED	DATE
NOTE BOOK	PLOTTED	BY
AREAS CHECKED	TEMPLATE	
	AREAS	

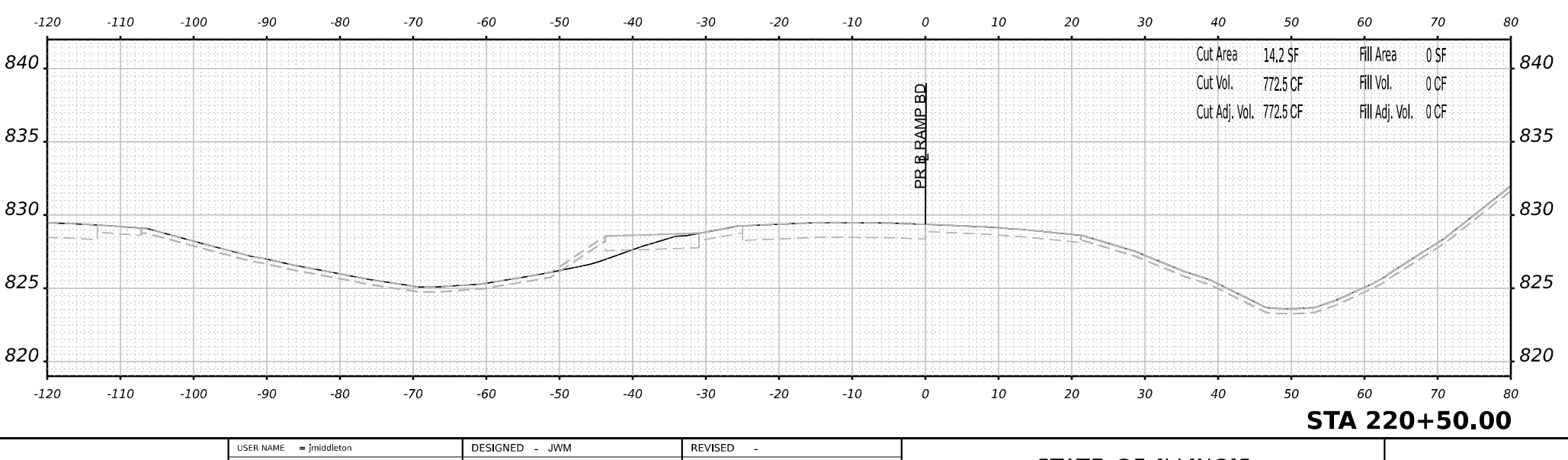
MODEL: PL_RampBd_X5 - 220+50.00 (Sheet)
 FILE NAME: p:\engineering\external\combestech\4\Documents\1080910800\Eng_Docs\Design\System_Interchange\Ramp_Bd_Da_Bowman\Cross_Sections\220+50.00\3-Cross-Station\3-Cross-Station-RampBd05A.dgn



STA 221+50.00



STA 221+00.00



STA 220+50.00

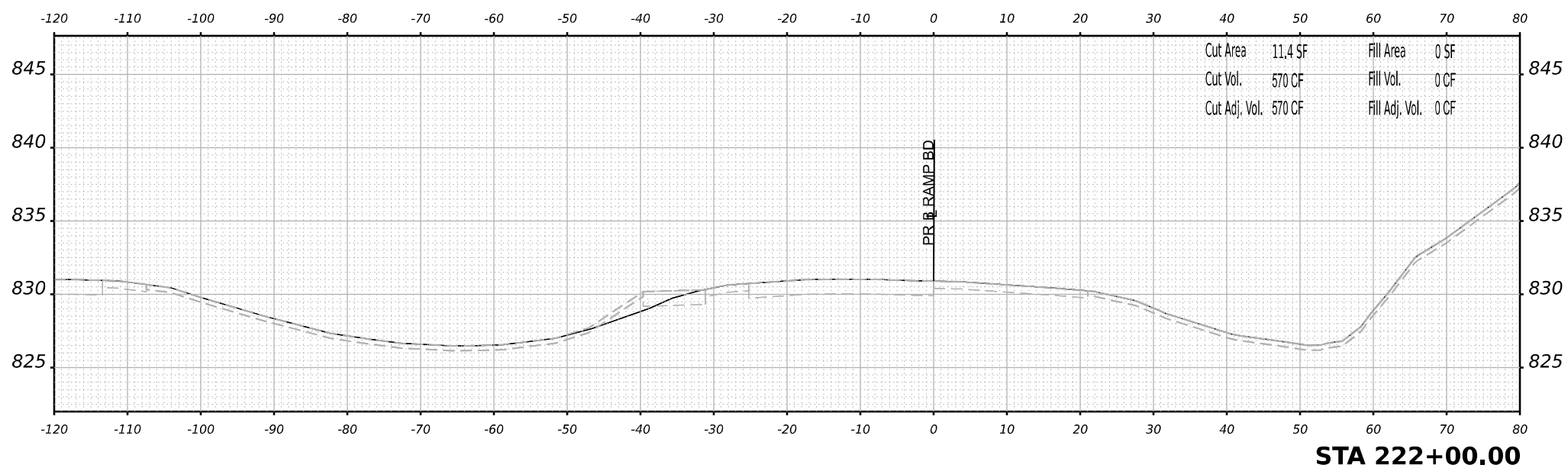
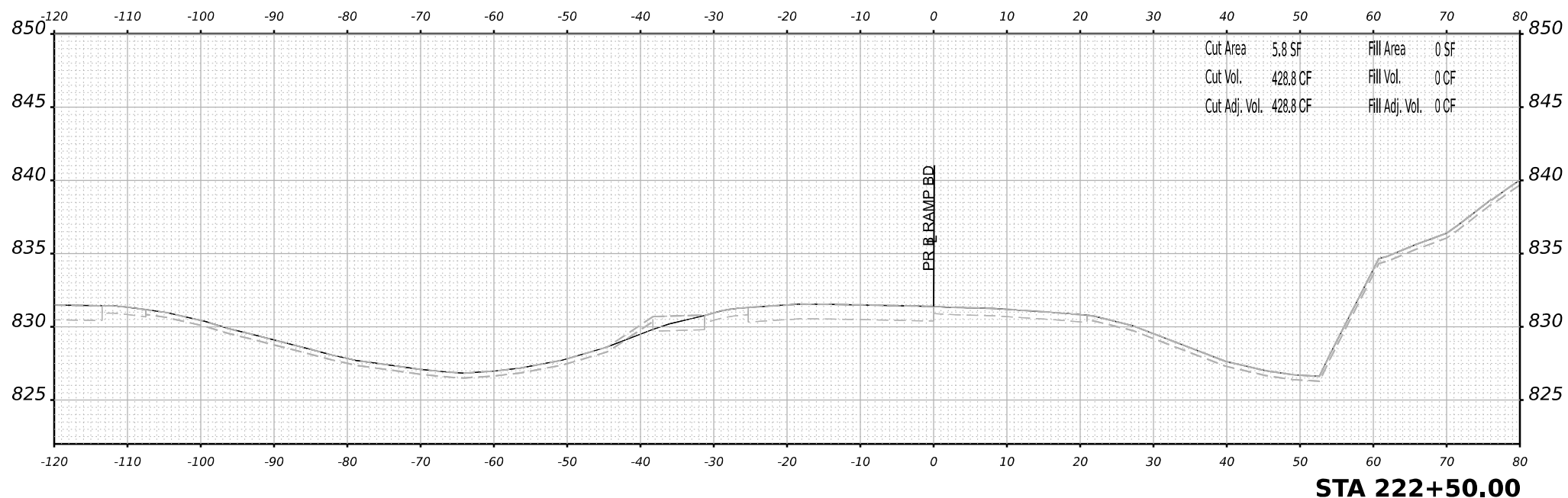
Bowman <small>10 South LaSalle, Suite 2110 Chicago, IL 60603 312-414-0000 www.bowman.com</small>	USER NAME = jmiddleton	DESIGNED - JWM	REVISED -	STATE OF ILLINOIS DEPARTMENT OF TRANSPORTATION	CROSS SECTIONS RAMP BD FINAL			F.A.I. RTE.	SECTION	COUNTY	TOTAL SHEETS	SHEET NO.
	PLOT SCALE = 0.16666633 1/16"	CHECKED - E.JG	REVISED -		39	(201-3)K	WINNEBAGO	2192	1928			
	PLOT DATE = 3/30/2023	DATE - 03/31/2023	REVISED -		CONTRACT NO. 64B13			ILLINOIS FED. AID PROJECT				

SCALE: N/A SHEET 161 OF 165 SHEETS STA. 220+50.00 TO STA. 221+50.00

FINAL SURVEY NO.	SURVEYED	BY	DATE
NOTE BOOK	PLOTTED		
	TEMPLATE		
	AREAS CHECKED		

ORIGINAL SURVEY NO.	SURVEYED	BY	DATE
NOTE BOOK	PLOTTED		
	TEMPLATE		
	AREAS CHECKED		

MODEL: PL_RampBd_X5-222+00.00 (Sheet)
 FILE NAME: p:\bentech\work\64B13\cross\sections\222+00.00\Eng_Docs\Design\System_InterchangeRamps_BD_Dr_Bowman\Cross_Sections\222+00.00\PL_RampBd00A.dgn



USER NAME	= jmiddleton	DESIGNED	- JWM	REVISED	-
		DRAWN	- JWM	REVISED	-
PLOT SCALE	= 0.16666633 1/ in.	CHECKED	- EJG	REVISED	-
PLOT DATE	= 3/30/2023	DATE	- 03/31/2023	REVISED	-

STATE OF ILLINOIS
DEPARTMENT OF TRANSPORTATION

**CROSS SECTIONS
RAMP BD FINAL**

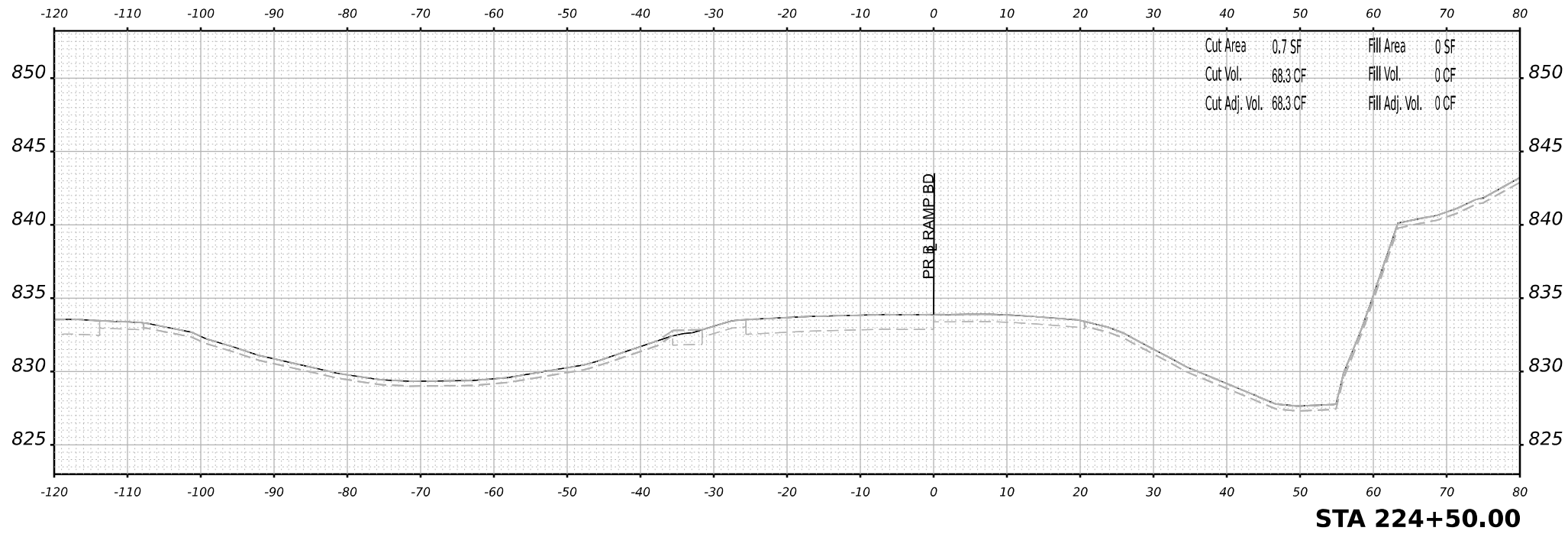
SCALE: N/A SHEET 162 OF 165 SHEETS STA. 220+00.00 TO STA. 222+50.00

F.A.I. RTE.	SECTION	COUNTY	TOTAL SHEETS	SHEET NO.
39	(201-3)K	WINNEBAGO	2192	1929
CONTRACT NO. 64B13				
ILLINOIS FED. AID PROJECT				

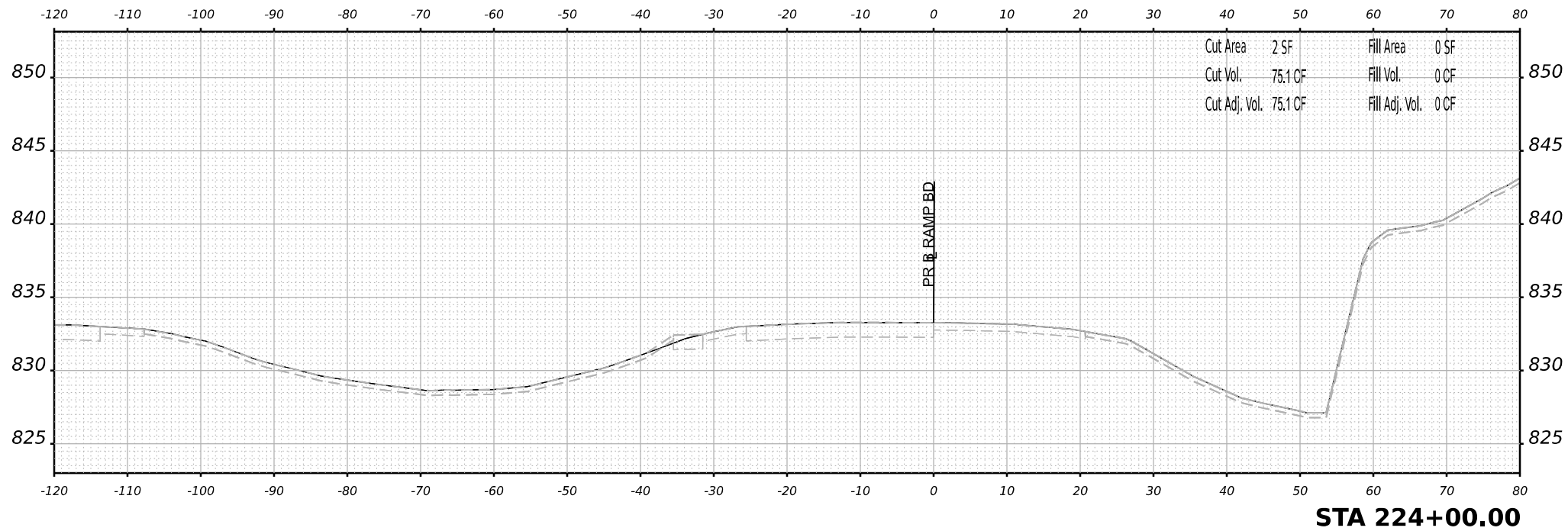
FINAL SURVEY NO.	SURVEYED PLOTTED AREAS CHECKED	BY	DATE

ORIGINAL SURVEY NO.	SURVEYED PLOTTED AREAS CHECKED	BY	DATE

MODEL: PL_RampBD_XS-224+00.00 (Sheet)
 FILE NAME: p:\bentech\work\64B13\Documents\10809108000\Eng\Drawings\System_Exchange\Ramp_BD_D8_Bowman\Cross_Sections\224+00.00\XS-Final-RampBD00A.dgn



STA 224+50.00



STA 224+00.00



USER NAME	= jmiddleton
PLOT SCALE	= 0.16666633 1/ in.
PLOT DATE	= 3/30/2023

DESIGNED	- JWM
DRAWN	- JWM
CHECKED	- EJG
DATE	- 03/31/2023

REVISED	-
REVISED	-
REVISED	-
REVISED	-

STATE OF ILLINOIS
 DEPARTMENT OF TRANSPORTATION

**CROSS SECTIONS
 RAMP BD FINAL**

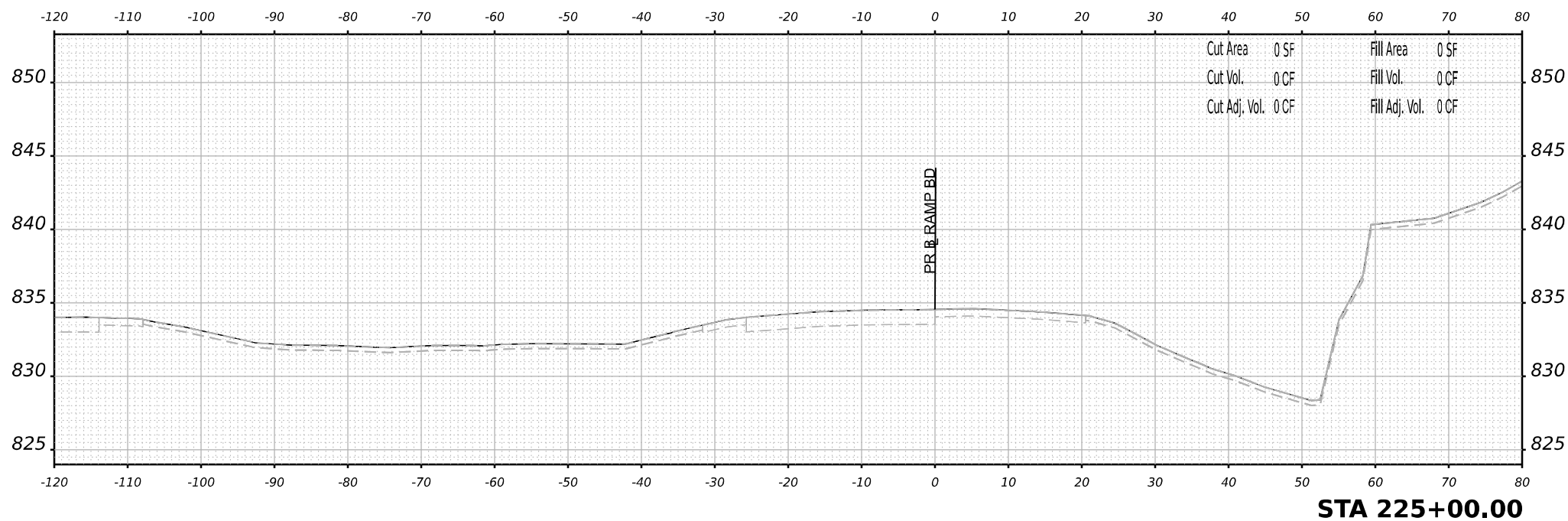
SCALE: N/A SHEET 164 OF 165 SHEETS STA. 224+00.00 TO STA. 224+50.00

F.A.I. RTE.	SECTION	COUNTY	TOTAL SHEETS	SHEET NO.
39	(201-3)K	WINNEBAGO	2192	1931
CONTRACT NO. 64B13				
ILLINOIS FED. AID PROJECT				

FINAL SURVEY NO.	SURVEYED PLOTTED AREAS CHECKED	BY	DATE

ORIGINAL SURVEY NO.	SURVEYED PLOTTED AREAS CHECKED	BY	DATE

MODEL: PL_RampBD_X5-225+00.00 [Sheet]
 FILE NAME: p:\projects\winnebago\contract\winnebago\documents\10809108000\Eng_Docs\Design\System_Interchange\Ramps_BD_Dr_Bowman\Cross_Sections\225+00.00\13-Cross-System-Inter-Ramp-BD05A.dgn



USER NAME = jmiddleton	DESIGNED - JWM	REVISED -
PLOT SCALE = 0.16666633 1/ in.	DRAWN - JWM	REVISED -
PLOT DATE = 3/30/2023	CHECKED - E.JG	REVISED -
	DATE - 03/31/2023	REVISED -

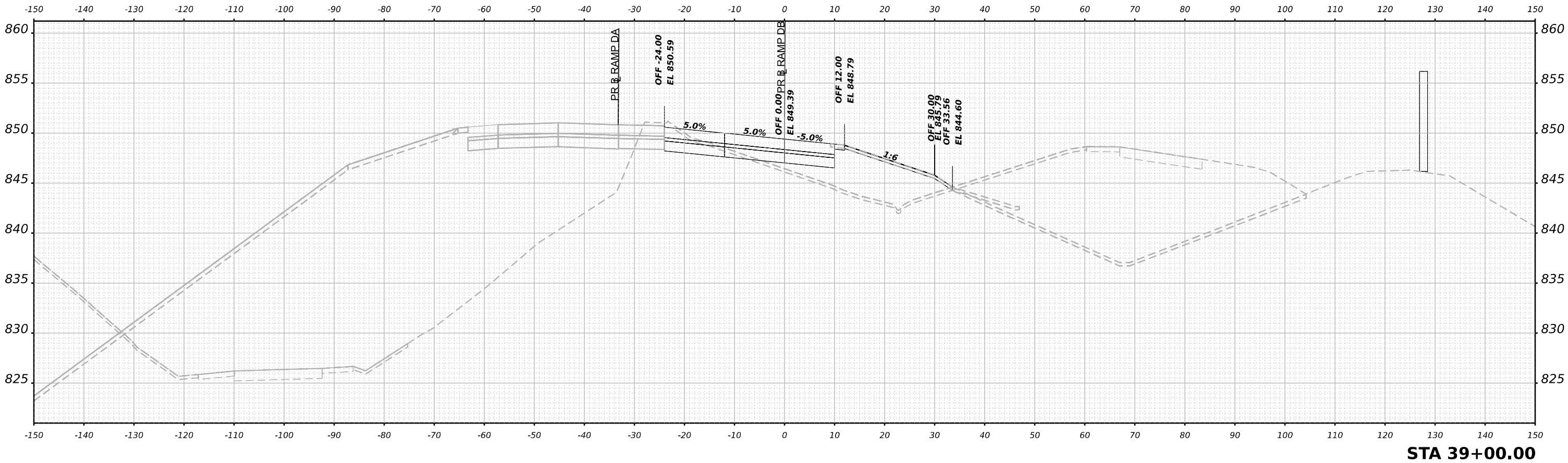
STATE OF ILLINOIS
 DEPARTMENT OF TRANSPORTATION

CROSS SECTIONS
 RAMP BD FINAL

SCALE: N/A SHEET 165 OF 165 SHEETS STA. 225+00.00 TO STA. 225+00.00

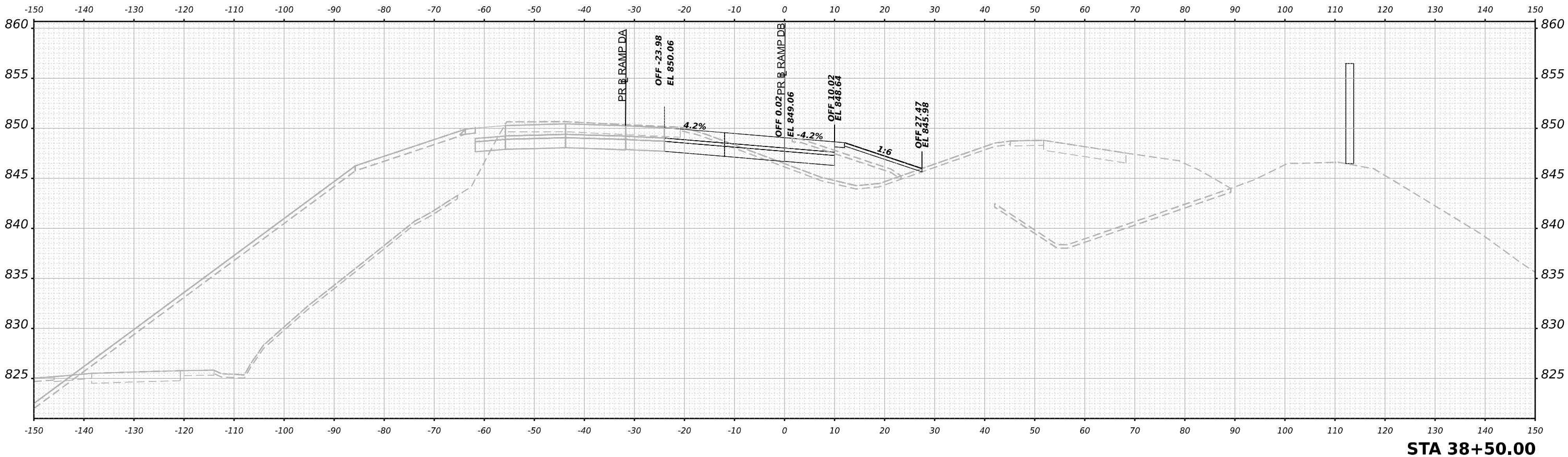
F.A.I. RTE.	SECTION	COUNTY	TOTAL SHEETS	SHEET NO.
39	(201-3)K	WINNEBAGO	2192	1932
CONTRACT NO. 64B13				
ILLINOIS FED. AID PROJECT				

FINAL SURVEY NO.	SURVEYED	DATE
NOTE BOOK	PLOTTED	BY
AREAS CHECKED	TEMPLATE	
	AREAS	
	CHECKED	



STA 39+00.00

ORIGINAL SURVEY NO.	SURVEYED	DATE
NOTE BOOK	PLOTTED	BY
AREAS CHECKED	TEMPLATE	
	AREAS	
	CHECKED	



STA 38+50.00



USER NAME = jmiddleton
 DESIGNED - JWM
 DRAWN - JWM
 CHECKED - E.JG
 DATE - 03/31/2023

DESIGNED - JWM
 DRAWN - JWM
 CHECKED - E.JG
 DATE - 03/31/2023

REVISED -
 REVISED -
 REVISED -
 REVISED -

STATE OF ILLINOIS
 DEPARTMENT OF TRANSPORTATION

CROSS SECTIONS
 RAMP DB FINAL

SCALE: N/A SHEET 1 OF 49 SHEETS STA. 38+50.00 TO STA. 39+00.00

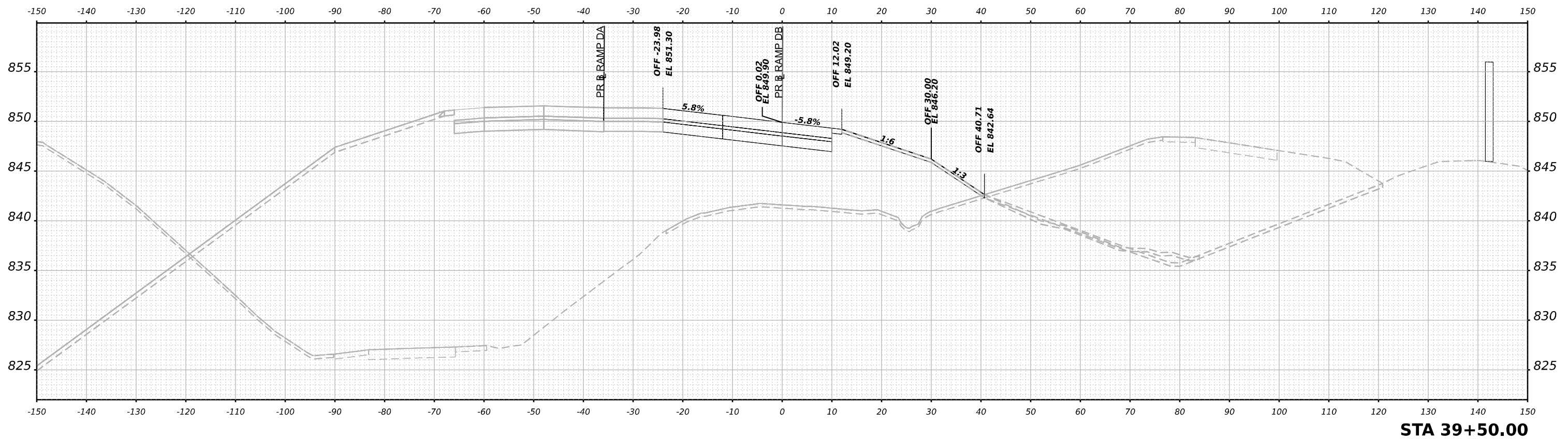
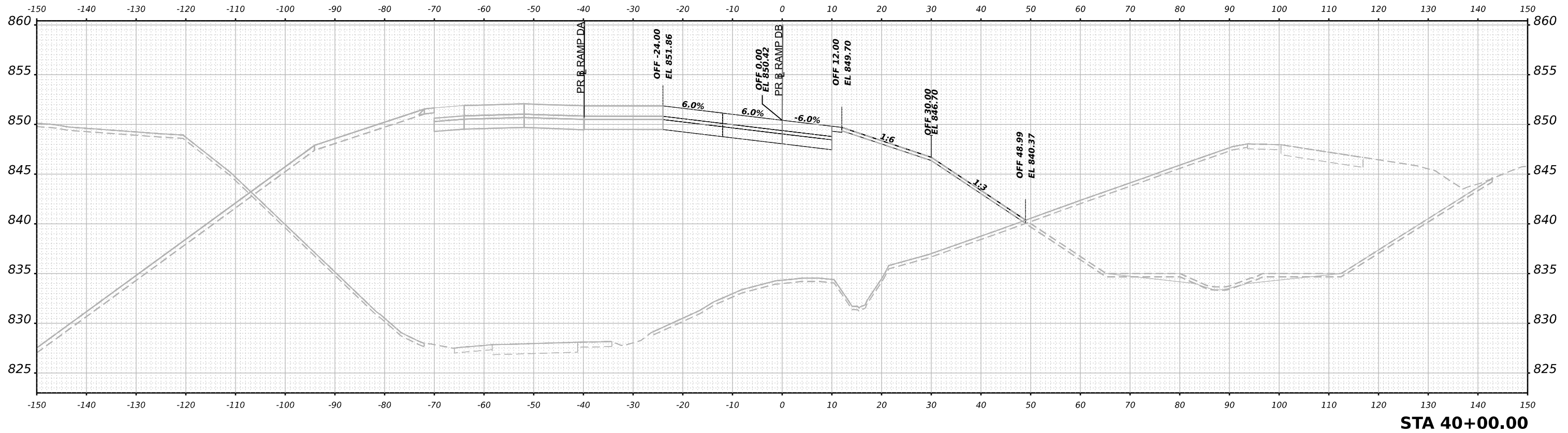
F.A.I. RTE.	SECTION	COUNTY	TOTAL SHEETS	SHEET NO.
39	(201-3)K	WINNEBAGO	2192	1933
CONTRACT NO. 64B13				
ILLINOIS FED. AID PROJECT				

MODEL: PRAMP08_XS - 38+50.00 (Sheet)
 FILE NAME: p:\bentech\new\benby.com\benesct\4\Documents\10809108000\Eng\Docs\Design\System\InterchangeRamps\RD_DB\Bowman\Cross_Sections\0264813\Cross_Sys\h\h\SS-Final-Ramp-DB01.dgn

FINAL SURVEY	SURVEYED	BY	DATE
NOTE BOOK	PLOTTED		
NO.	TEMPLATE		
	AREAS		
	CHECKED		

ORIGINAL SURVEY	SURVEYED	BY	DATE
NOTE BOOK	PLOTTED		
NO.	TEMPLATE		
	AREAS		
	CHECKED		

MODEL: PRAMP08_XS - 39+50.00 (Sheet)
 FILE NAME: p:\bentech\new\benetech\4\Documents\10209108000\Eng\Draw\Design\System\InterchangeRamp_DB_Da [Bowman]\Cross_Sections\2144913-Cross-Sections-Final-Ramp-DB01.dgn



USER NAME	= jmiddleton	DESIGNED	- JWM	REVISED	-
PLOT SCALE	= 0.16666633 1/ in.	DRAWN	- JWM	REVISED	-
PLOT DATE	= 3/30/2023	CHECKED	- EJG	REVISED	-
		DATE	- 03/31/2023	REVISED	-

STATE OF ILLINOIS
DEPARTMENT OF TRANSPORTATION

CROSS SECTIONS
RAMP DB FINAL

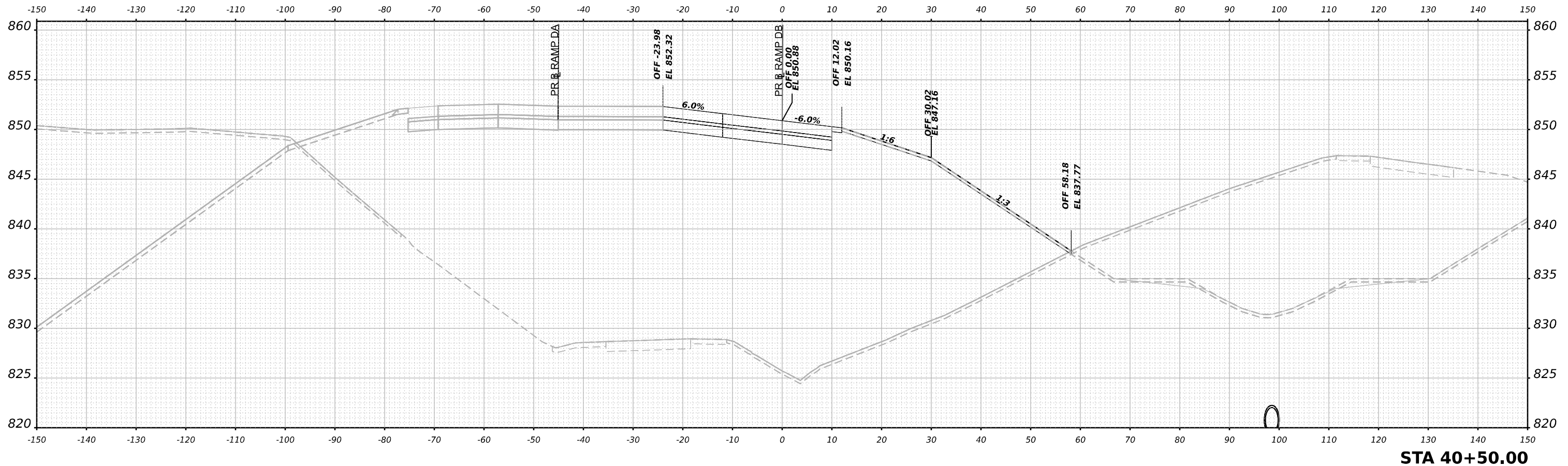
SCALE: N/A SHEET 2 OF 49 SHEETS STA. 39+50.00 TO STA. 40+00.00

F.A.I. RTE.	SECTION	COUNTY	TOTAL SHEETS	SHEET NO.
39	(201-3)K	WINNEBAGO	2192	1934
			CONTRACT NO. 64B13	
		ILLINOIS	FED. AID PROJECT	

FINAL SURVEY NO.	SURVEYED	BY	DATE
NOTE BOOK	PLOTTED		
	TEMPLATE		
	AREAS		
	CHECKED		

ORIGINAL SURVEY NO.	SURVEYED	BY	DATE
NOTE BOOK	PLOTTED		
	TEMPLATE		
	AREAS		
	CHECKED		

MODEL: PRAMPDB_XS_40+50.00 (Sheet)
 FILE NAME: p:\bentech\new\entech.com\entech\4\Documents\10209108000\Eng\Docs\Design\System\InterchangeRamps\DB_Bowman\Cross_Sections\264613-Cross\Sta40+50-Final-Ramp.DB01.dgn



STA 40+50.00



USER NAME = jmiddleton	DESIGNED - JWM	REVISED -
PLOT SCALE = 0.16666633 1/ in.	DRAWN - JWM	REVISED -
PLOT DATE = 3/30/2023	CHECKED - EJG	REVISED -
	DATE - 03/31/2023	REVISED -

STATE OF ILLINOIS
 DEPARTMENT OF TRANSPORTATION

**CROSS SECTIONS
 RAMP DB FINAL**

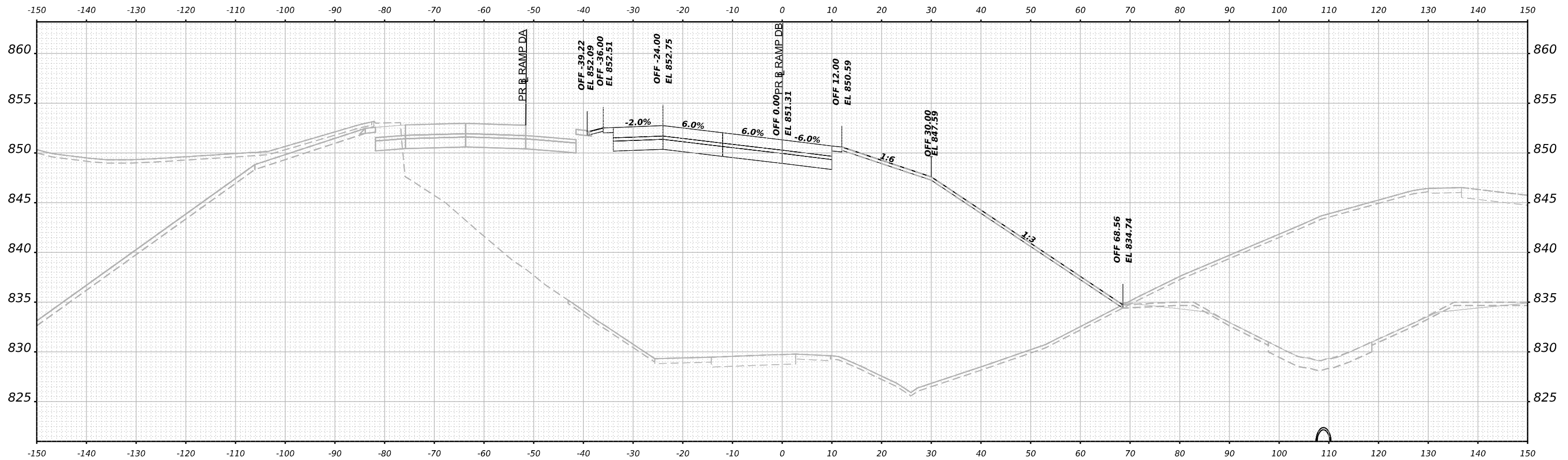
SCALE/A	SHEET 3 OF 49 SHEETS	STA40+50.00 TO STA. 40+50.00
---------	----------------------	------------------------------

F.A.I. RTE. 39	SECTION (201-3)K	COUNTY WINNEBAGO	TOTAL SHEETS 2192	SHEET NO. 1935
CONTRACT NO. 64B13				
ILLINOIS FED. AID PROJECT				

FINAL SURVEY NO.	SURVEYED	BY	DATE
	PLOTTED		
	TEMPLATE		
	AREAS		
	AREAS CHECKED		

ORIGINAL SURVEY NO.	SURVEYED	BY	DATE
	PLOTTED		
	TEMPLATE		
	AREAS		
	AREAS CHECKED		

MODEL: PRAMPDB_XS_41+00.00 (Sheet)
 FILE NAME: p:\bentech\bowman\com\amesh\41\Documents\1080910800\Eng\Draw\Design\System\InterchangeRamps\DB_Db\Bowman\Cross_Sections\2164813-Cross-Sections-Final-Ramp-DB01.dgn



STA 41+00.00



USER NAME = jmiddleton	DESIGNED - JWM	REVISED -
	DRAWN - JWM	REVISED -
PLOT SCALE = 0.16666633 1/ in.	CHECKED - E.JG	REVISED -
PLOT DATE = 3/30/2023	DATE - 03/31/2023	REVISED -

STATE OF ILLINOIS
DEPARTMENT OF TRANSPORTATION

**CROSS SECTIONS
RAMP DB FINAL**

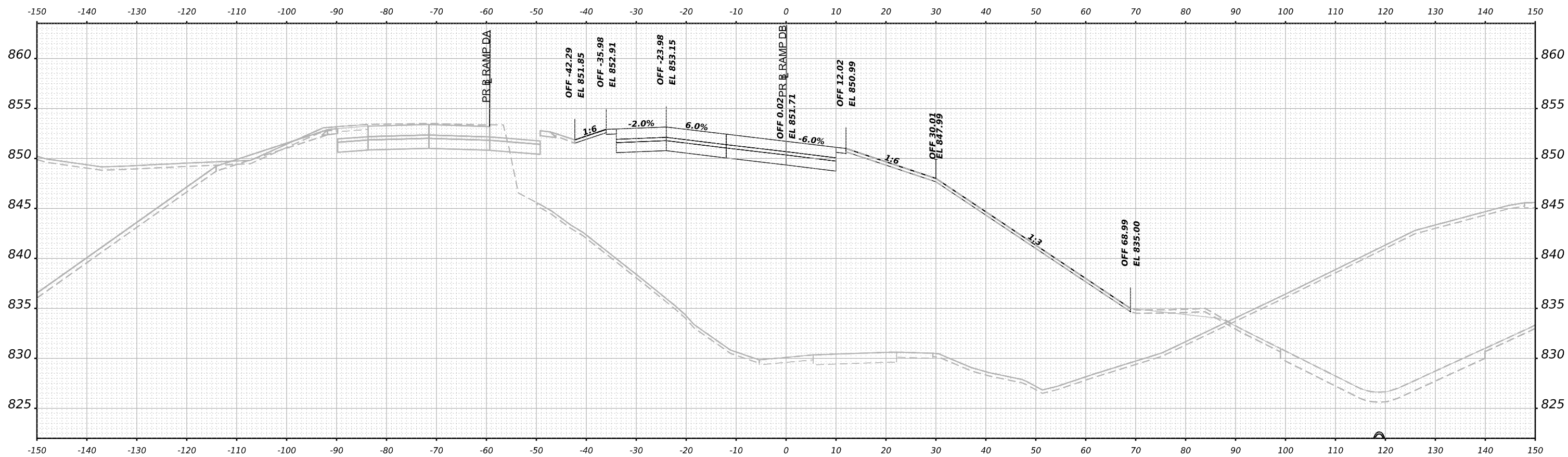
SCALE: N/A SHEET 4 OF 49 SHEETS STA. 41+00.00 TO STA. 41+00.00

F.A.I. RTE.	SECTION	COUNTY	TOTAL SHEETS	SHEET NO.
39	(201-3)K	WINNEBAGO	2192	1936
CONTRACT NO. 64B13				
ILLINOIS FED. AID PROJECT				

FINAL SURVEY NO.	SURVEYED	BY	DATE
	PLOTTED		
	TEMPLATE		
	AREAS		
	AREAS CHECKED		

ORIGINAL SURVEY NO.	SURVEYED	BY	DATE
	PLOTTED		
	TEMPLATE		
	AREAS		
	AREAS CHECKED		

MODEL: PRAMPDB_XS_41+50.00 (Sheet)
 FILE NAME: p:\bentech\new Bentley.com\amesh\41+50.00\Eng\Drawings\System\Interchange\Ramp_DB_Da [Bowman]\Cross_Section\214813-Cross-Station-Cross-Station-PrampDB01.dgn



STA 41+50.00



USER NAME	= jmiddleton	DESIGNED	- JWM	REVISED	-
		DRAWN	- JWM	REVISED	-
PLOT SCALE	= 0.16666633 1/ in.	CHECKED	- EJG	REVISED	-
PLOT DATE	= 3/30/2023	DATE	- 03/31/2023	REVISED	-

STATE OF ILLINOIS
 DEPARTMENT OF TRANSPORTATION

CROSS SECTIONS
 RAMP DB FINAL

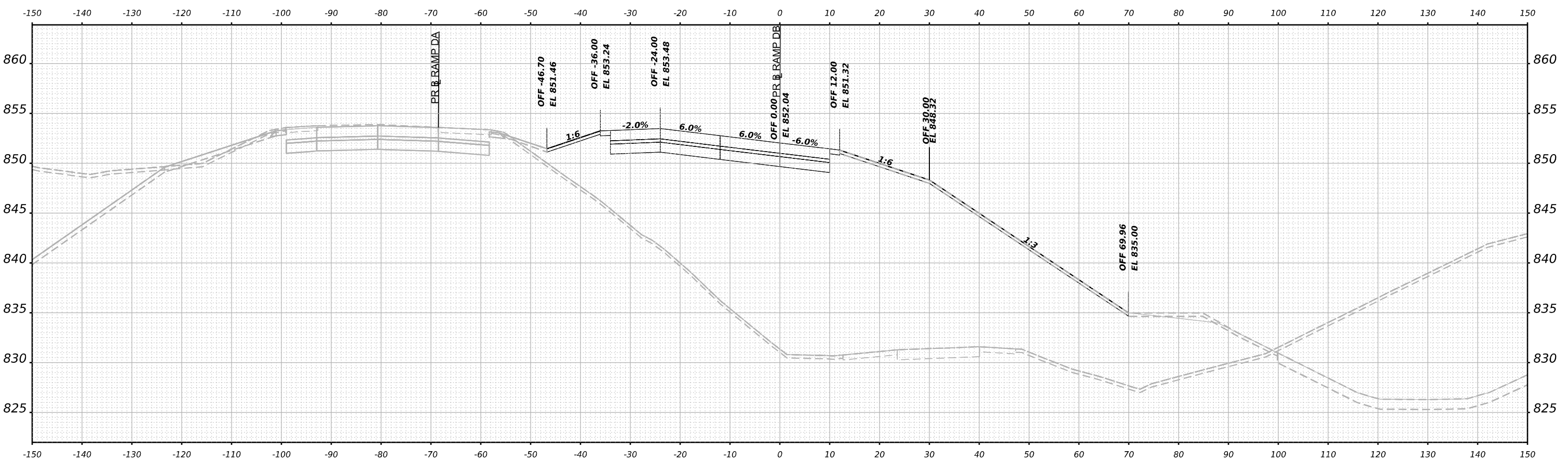
SCALE: N/A SHEET 5 OF 49 SHEETS STA. 41+50.00 TO STA. 42+00.00

F.A.I. RTE.	SECTION	COUNTY	TOTAL SHEETS	SHEET NO.
39	(201-3)K	WINNEBAGO	2192	1937
CONTRACT NO. 64B13				
ILLINOIS FED. AID PROJECT				

FINAL SURVEY NO.	SURVEYED PLOTTED TEMPLATE AREAS CHECKED	BY	DATE

ORIGINAL SURVEY NO.	SURVEYED PLOTTED TEMPLATE AREAS CHECKED	BY	DATE

MODEL: P:\RAMP\B_45_42+00.00 (Sheet)
 FILE NAME: p:\bentech\new Bentley.com\Bentech\42\Documents\1020910800.00\Eng\Draw\System\Interchange\Ramps\B0_D0_Bowman\Cross Sections\2464813-Cross\Sta\B_45-Final-Ramp\B001.dgn



STA 42+00.00



USER NAME = jmiddleton	DESIGNED - JWM	REVISED -
PLOT SCALE = 0.16666633 1/ in.	DRAWN - JWM	REVISED -
PLOT DATE = 3/30/2023	CHECKED - E.JG	REVISED -
	DATE - 03/31/2023	REVISED -

STATE OF ILLINOIS
 DEPARTMENT OF TRANSPORTATION

**CROSS SECTIONS
 RAMP DB FINAL**

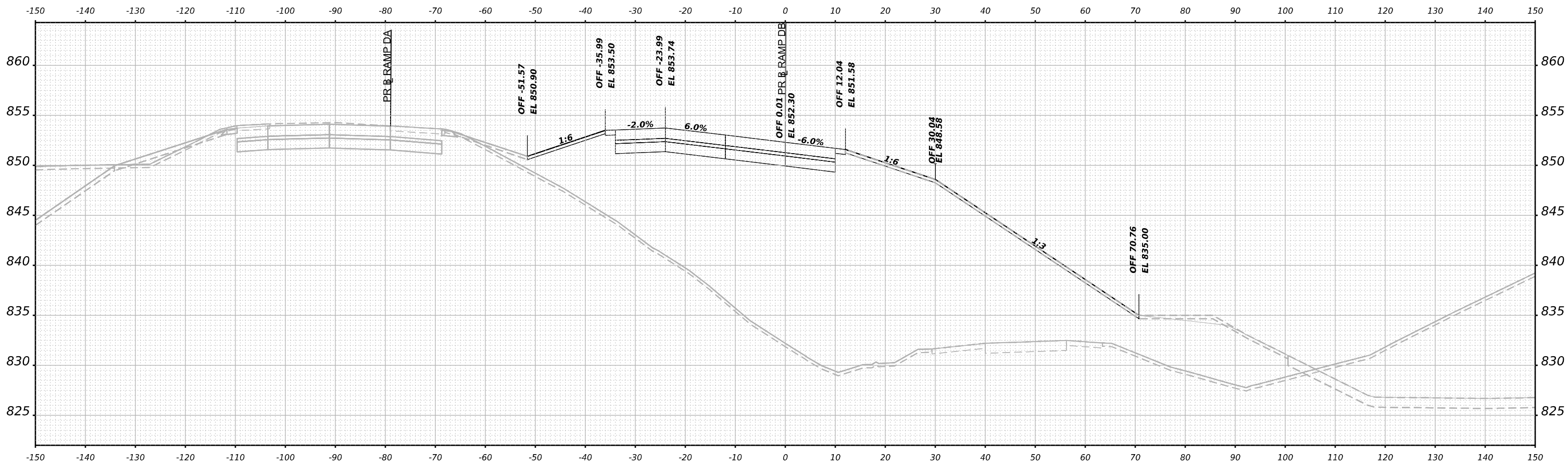
SCALE: N/A SHEET 6 OF 49 SHEETS STA. 42+00.00 TO STA. 43+00.00

F.A.I. RTE. 39	SECTION (201-3)K	COUNTY WINNEBAGO	TOTAL SHEETS 2192	SHEET NO. 1938
CONTRACT NO. 64B13				
ILLINOIS FED. AID PROJECT				

FINAL SURVEY NO.	SURVEYED	BY	DATE
	PLOTTED		
	TEMPLATE		
	AREAS		
	AREAS CHECKED		

ORIGINAL SURVEY NO.	SURVEYED	BY	DATE
	PLOTTED		
	TEMPLATE		
	AREAS		
	AREAS CHECKED		

MODEL: PRAMP08_XS_42+50.00 (Sheet)
 FILE NAME: p:\bentech\new\entech.com\entech\42\Documents\10209\10800\Eng\Drawings\System\InterchangeRamps\RD_Db\Bowman\Cross_Sections\264813-Cross-Sections-PR-Ramp-DB01.dgn



STA 42+50.00



USER NAME = jmiddleton	DESIGNED - JWM	REVISED -
	DRAWN - JWM	REVISED -
PLOT SCALE = 0.16666633 1/ in.	CHECKED - EJG	REVISED -
PLOT DATE = 3/30/2023	DATE - 03/31/2023	REVISED -

STATE OF ILLINOIS
 DEPARTMENT OF TRANSPORTATION

**CROSS SECTIONS
 RAMP DB FINAL**

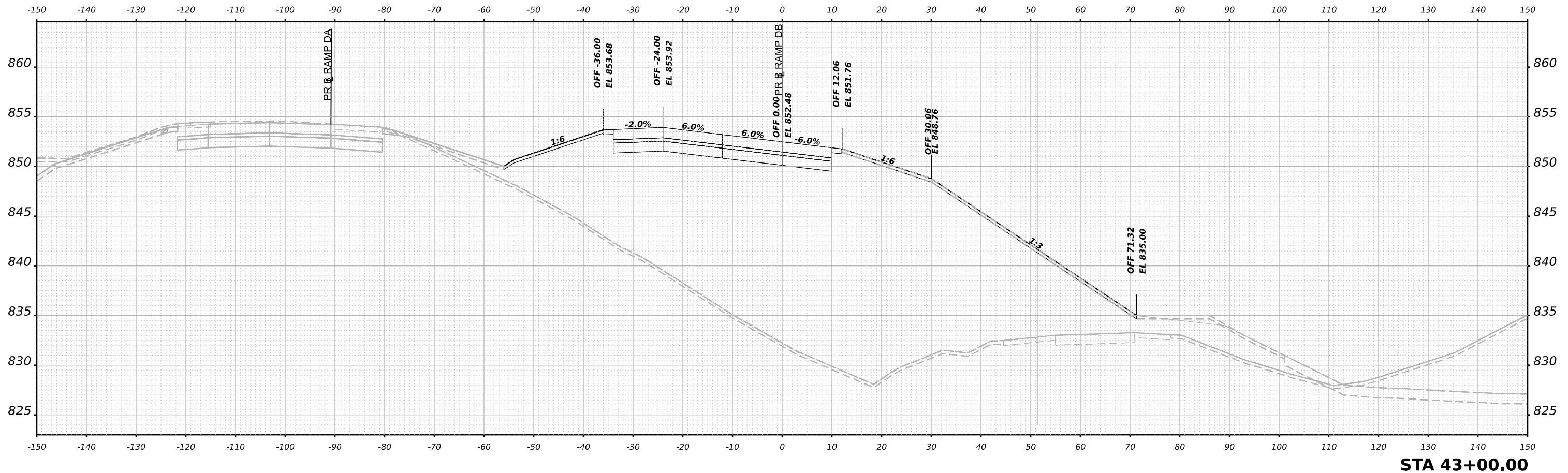
SCALE: N/A SHEET 7 OF 49 SHEETS STA. 42+50.00 TO STA. 44+00.00

F.A.I. RTE.	SECTION	COUNTY	TOTAL SHEETS	SHEET NO.
39	(201-3)K	WINNEBAGO	2192	1939
CONTRACT NO. 64B13				
ILLINOIS FED. AID PROJECT				

FINAL SURVEY	SURVEYED	BY	DATE
NOTE BOOK	PLOTTED		
NO.	TEMPLATE		
	AREAS		
	CHECKED		

ORIGINAL SURVEY	SURVEYED	BY	DATE
NOTE BOOK	PLOTTED		
NO.	TEMPLATE		
	AREAS		
	CHECKED		

MODEL: PRAMPDB_XS_43+00.00 (Sheet)
 FILE NAME: p:\bentech\new\entech.com\entech\42\Documents\1020910800\Eng\Docs\Design\System\Interchange\Ramps\DB_Da [Bowman]\Cross_Sections\2244813-Cross\Sta\XS-Final-Ramp\DB01.dgn



STA 43+00.00



USER NAME	= jmiddleton
DESIGNED	- JWM
DRAWN	- JWM
CHECKED	- EJG
DATE	- 03/31/2023
REVISIONS	
REVISIONS	
REVISIONS	
REVISIONS	
REVISIONS	

STATE OF ILLINOIS
 DEPARTMENT OF TRANSPORTATION

**CROSS SECTIONS
 RAMP DB FINAL**

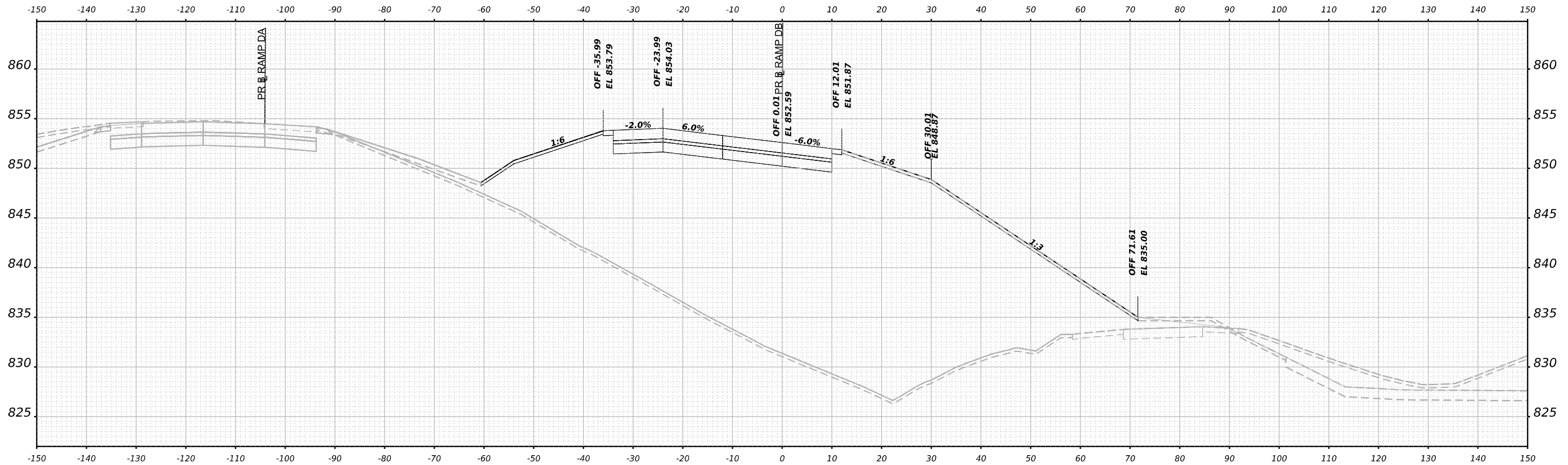
SCALE: N/A SHEET 8 OF 49 SHEETS STA. 43+00.00 TO STA. 45+00.00

F.A.I. RTE.	SECTION	COUNTY	TOTAL SHEETS	SHEET NO.
39	(201-3)K	WINNEBAGO	2192	1940
CONTRACT NO. 64B13				
ILLINOIS FED. AID PROJECT				

FINAL SURVEY NO.	SURVEYED	BY	DATE
NOTE BOOK	PLOTTED		
	TEMPLATE		
	AREAS		
	CHECKED		

ORIGINAL SURVEY NO.	SURVEYED	BY	DATE
NOTE BOOK	PLOTTED		
	TEMPLATE		
	AREAS		
	CHECKED		

MODEL: PRAMPDB_XS_43+50.00 (Sheet)
 FILE NAME: p:\bentech\new\entech.com\entech\4\Documents\10209108000\Eng\Docs\Design\System\InterchangeRamps\RD_Db\Bowman\Cross_Sections\264813-Cross\Sta\43+50.00\PrampDB01.dgn



STA 43+50.00



USER NAME = jmiddleton	DESIGNED - JWM	REVISED -
PLOT SCALE = 0.16666633 1/ in.	DRAWN - JWM	REVISED -
PLOT DATE = 3/30/2023	CHECKED - EJG	REVISED -
	DATE - 03/31/2023	REVISED -

STATE OF ILLINOIS
 DEPARTMENT OF TRANSPORTATION

**CROSS SECTIONS
 RAMP DB FINAL**

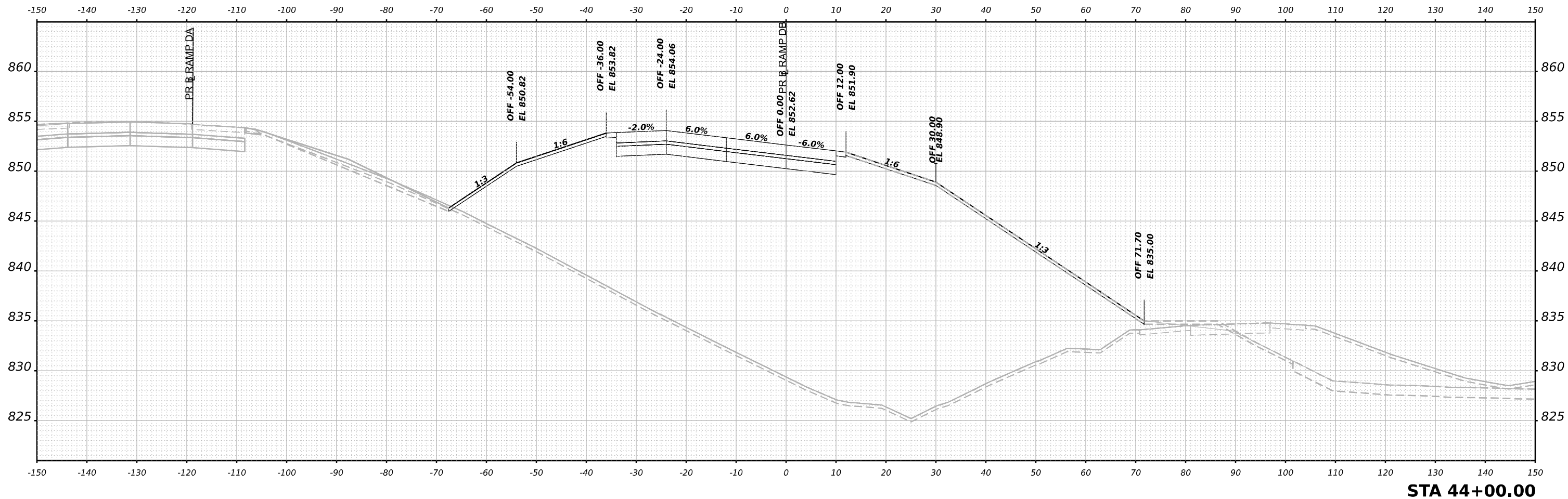
SCALE: N/A SHEET 9 OF 49 SHEETS STA. 43+50.00 TO STA. 46+00.00

F.A.I. RTE.	SECTION	COUNTY	TOTAL SHEETS	SHEET NO.
39	(201-3)K	WINNEBAGO	2192	1941
CONTRACT NO. 64B13				
ILLINOIS FED. AID PROJECT				

FINAL SURVEY NO.	SURVEYED	BY	DATE
	PLOTTED		
	TEMPLATE		
	AREAS		
	AREAS CHECKED		

ORIGINAL SURVEY NO.	SURVEYED	BY	DATE
	PLOTTED		
	TEMPLATE		
	AREAS		
	AREAS CHECKED		

MODEL: PRAMPDB_XS_44+00.00 (Sheet)
 FILE NAME: p:\bentech\new\entech.com\amesh\44\Documents\1080910800.00\Eng\Drawings\System\Interchange\Ramps\DB_Db\Bowman\Cross_Sections\244813-Cross\Sta\44+00.00\PrampDB01.dgn



STA 44+00.00



USER NAME = jmiddleton	DESIGNED - JWM	REVISED -
PLOT SCALE = 0.16666633 1/ in.	DRAWN - JWM	REVISED -
PLOT DATE = 3/30/2023	CHECKED - EJG	REVISED -
	DATE - 03/31/2023	REVISED -

STATE OF ILLINOIS
DEPARTMENT OF TRANSPORTATION

**CROSS SECTIONS
RAMP DB FINAL**

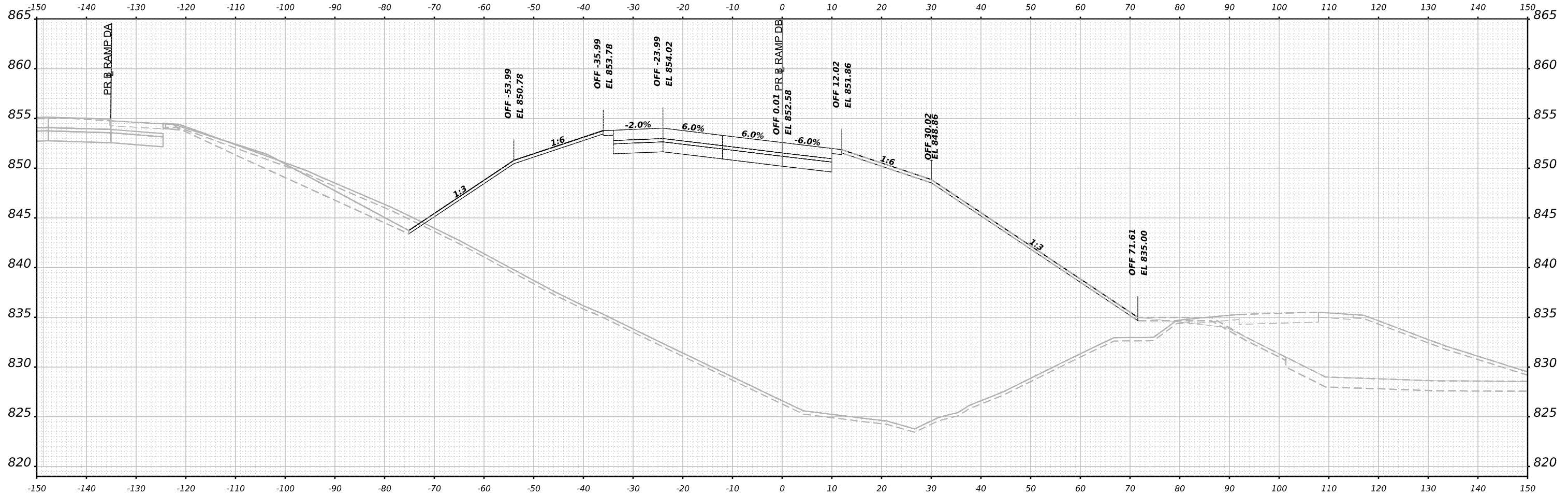
SCALE: N/A SHEET 10 OF 49 SHEETS STA. 44+00.00 TO STA. 47+00.00

F.A.I. RTE.	SECTION	COUNTY	TOTAL SHEETS	SHEET NO.
39	(201-3)K	WINNEBAGO	2192	1942
CONTRACT NO. 64B13				
ILLINOIS FED. AID PROJECT				

FINAL SURVEY NO.	SURVEYED	BY	DATE
	PLOTTED		
	TEMPLATE		
	AREAS		
	AREAS CHECKED		

ORIGINAL SURVEY NO.	SURVEYED	BY	DATE
	PLOTTED		
	TEMPLATE		
	AREAS		
	AREAS CHECKED		

MODEL: PRAMPDB_XS_44+50.00 (Sheet)
 FILE NAME: p:\bentech\new\entech.com\entech\44\Documents\10209108000\Eng\Draw\Design\System\InterchangeRamps\RD_DB\Bowman\Cross_Section\264613-Cross\Xs\Pr-Ramp-DB01.dgn



STA 44+50.00



USER NAME	= jmiddleton	DESIGNED	- JWM	REVISED	-
		DRAWN	- JWM	REVISED	-
PLOT SCALE	= 0.16666633 1/ in.	CHECKED	- E.JG	REVISED	-
PLOT DATE	= 3/30/2023	DATE	- 03/31/2023	REVISED	-

STATE OF ILLINOIS
DEPARTMENT OF TRANSPORTATION

**CROSS SECTIONS
RAMP DB FINAL**

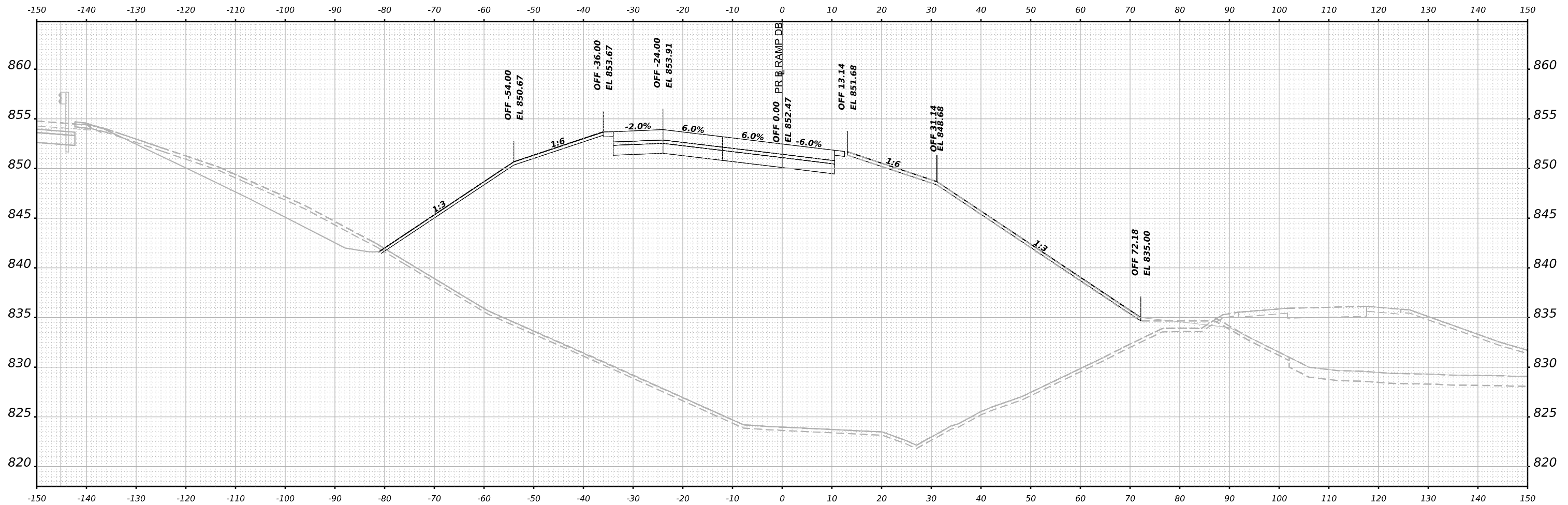
SCALE: N/A SHEET 11 OF 49 SHEETS STA. 44+50.00 TO STA. 48+00.00

F.A.I. RTE.	SECTION	COUNTY	TOTAL SHEETS	SHEET NO.
39	(201-3)K	WINNEBAGO	2192	1943
CONTRACT NO. 64B13				
ILLINOIS FED. AID PROJECT				

FINAL SURVEY NO.	SURVEYED	BY	DATE
	NOTED		
	PLOTTED		
	TEMPLATE		
	AREAS		
	CHECKED		

ORIGINAL SURVEY NO.	SURVEYED	BY	DATE
	NOTED		
	PLOTTED		
	TEMPLATE		
	AREAS		
	CHECKED		

MODEL: PRAMP08_XS_45+00.00 (Sheet)
 FILE NAME: p:\bentech\new\entech.com\entech\4\Documents\10209108000\Eng\Docs\Design\System\InterchangeRamps\RD_DB\Bowman\Cross_Sections\20240313-Cross_Sys\h\h\Cross_Ramp_DB01.dgn



STA 45+00.00



USER NAME	= jmiddleton	DESIGNED	- JWM	REVISED	-
		DRAWN	- JWM	REVISED	-
PLOT SCALE	= 0.16666633 1/ in.	CHECKED	- EJG	REVISED	-
PLOT DATE	= 3/30/2023	DATE	- 03/31/2023	REVISED	-

STATE OF ILLINOIS
 DEPARTMENT OF TRANSPORTATION

**CROSS SECTIONS
 RAMP DB FINAL**

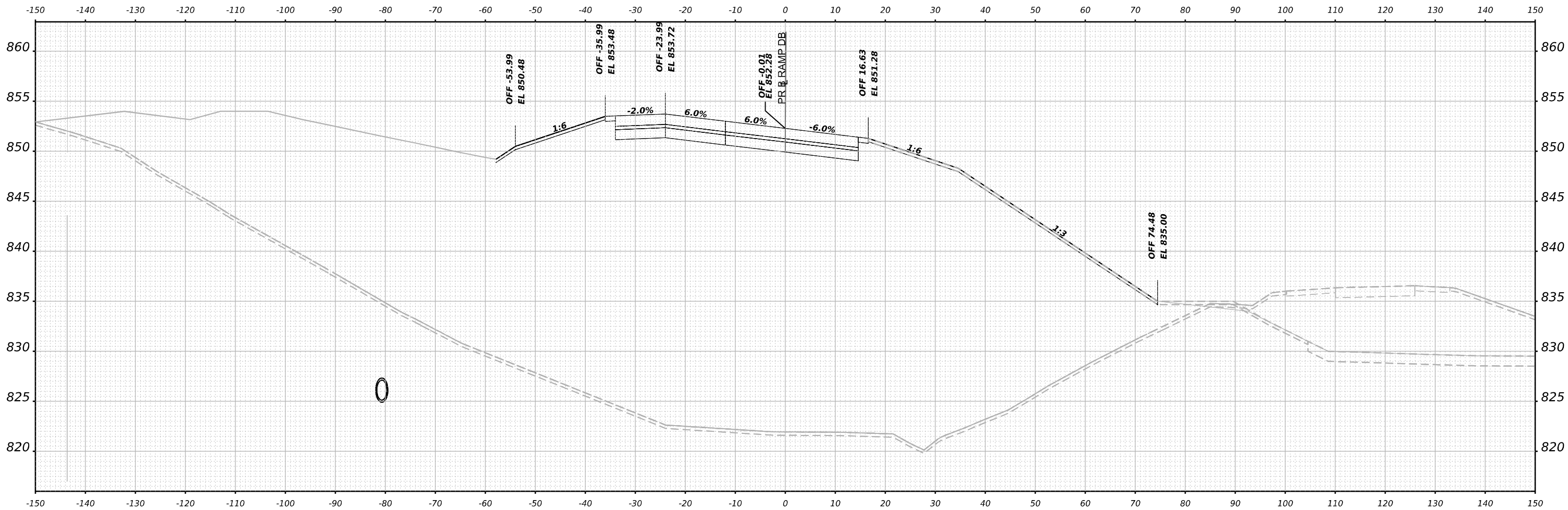
SCALE: N/A SHEET 12 OF 49 SHEETS STA. 45+00.00 TO STA. 49+00.00

F.A.I. RTE.	SECTION	COUNTY	TOTAL SHEETS	SHEET NO.
39	(201-3)K	WINNEBAGO	2192	1944
CONTRACT NO. 64B13				
ILLINOIS FED. AID PROJECT				

FINAL SURVEY NO.	SURVEYED	BY	DATE
NOTE BOOK	PLOTTED		
	TEMPLATE		
	AREAS		
	CHECKED		

ORIGINAL SURVEY NO.	SURVEYED	BY	DATE
NOTE BOOK	PLOTTED		
	TEMPLATE		
	AREAS		
	CHECKED		

MODEL: PRAMP08_XS_45+50.00 (Sheet)
 FILE NAME: p:\bentech\new\entech.com\entech\4\Documents\10809108000\Eng\Docs\Design\System\InterchangeRamps\RD_DB\Bowman\Cross_Sections\2024\03\3-Cross_Sys\to\XS-Final-Ramp-DB01.dgn



STA 45+50.00



USER NAME	= jmiddleton	DESIGNED	- JWM	REVISED	-
		DRAWN	- JWM	REVISED	-
PLOT SCALE	= 0.16666633 1/ in.	CHECKED	- EJG	REVISED	-
PLOT DATE	= 3/30/2023	DATE	- 03/31/2023	REVISED	-

STATE OF ILLINOIS
 DEPARTMENT OF TRANSPORTATION

**CROSS SECTIONS
 RAMP DB FINAL**

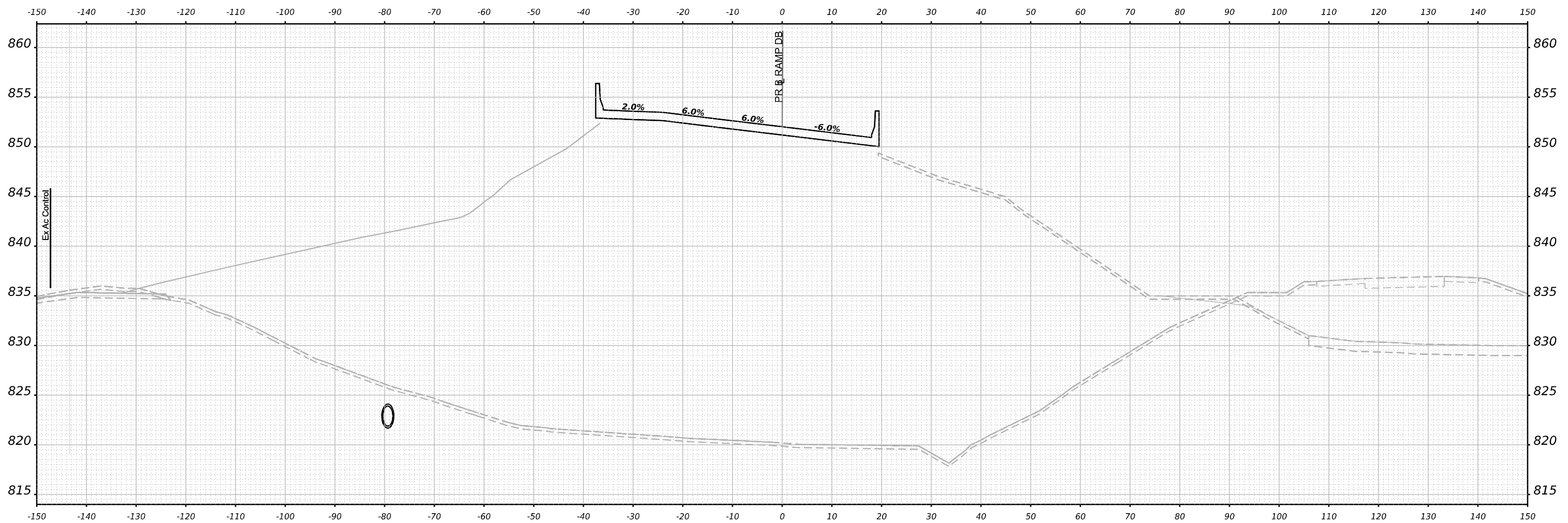
SCALE: N/A SHEET 13 OF 49 SHEETS STA. 45+50.00 TO STA. 50+00.00

F.A.I. RTE.	SECTION	COUNTY	TOTAL SHEETS	SHEET NO.
39	(201-3)K	WINNEBAGO	2192	1945
CONTRACT NO. 64B13				
ILLINOIS FED. AID PROJECT				

FINAL SURVEY NO.	SURVEYED	DATE
NOTE BOOK	PLOTTED	
	TEMPLATE	
	AREAS	
	CHECKED	

ORIGINAL SURVEY NO.	SURVEYED	DATE
NOTE BOOK	PLOTTED	
	TEMPLATE	
	AREAS	
	CHECKED	

MODEL: PRAMPDB_XS - 46+00.00 (Sheet)
 FILE NAME: p:\bentech\new\utility.com\amesh\ch4\Documents\1020910800.00\Eng\Docs\Design\System_Interchange\Ramps\RD_DB_Bowman\Cross_Sections\2464013-Cross\Xs\h\h\Pr-Ramp-DB01.dgn



STA 46+00.00



USER NAME = jmiddleton	DESIGNED - JWM	REVISED -
PLOT SCALE = 0.16666633 1/ in.	DRAWN - JWM	REVISED -
PLOT DATE = 3/30/2023	CHECKED - E.JG	REVISED -
	DATE - 03/31/2023	REVISED -

STATE OF ILLINOIS
 DEPARTMENT OF TRANSPORTATION

**CROSS SECTIONS
 RAMP DB FINAL**

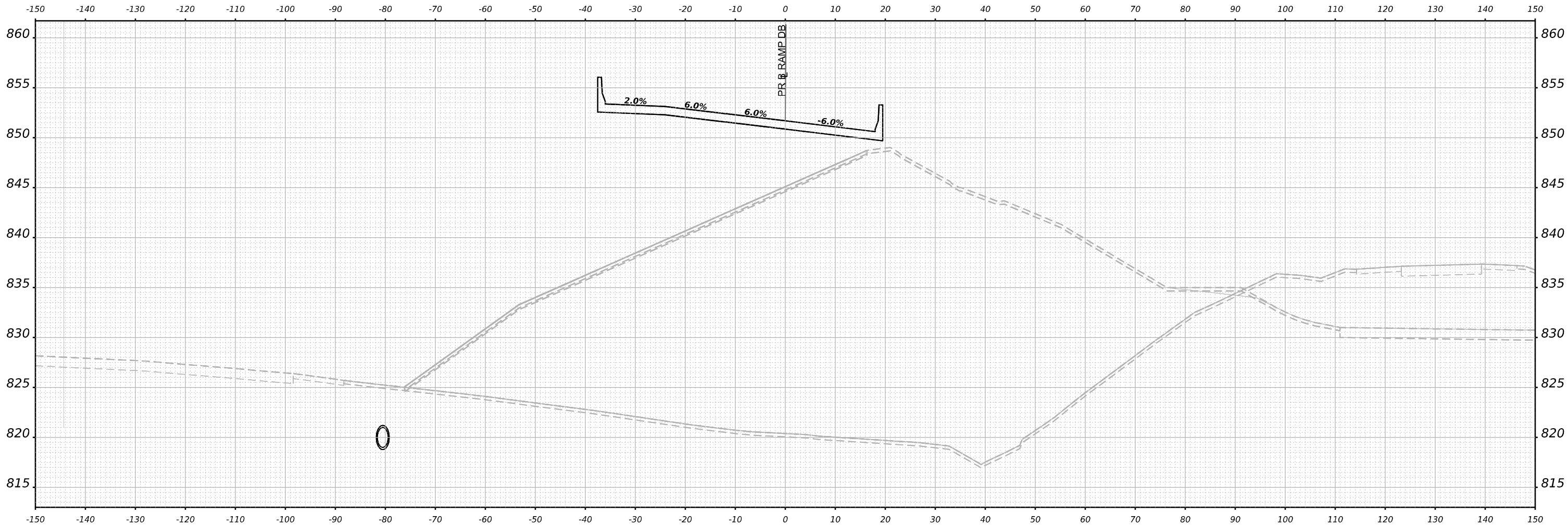
SCALE: N/A SHEET 14 OF 49 SHEETS STA. 46+00.00 TO STA. 51+00.00

F.A.I. RTE. 39	SECTION (201-3)K	COUNTY WINNEBAGO	TOTAL SHEETS 2192	SHEET NO. 1946
			CONTRACT NO. 64B13	
ILLINOIS FED. AID PROJECT				

FINAL SURVEY NO.	SURVEYED	BY	DATE
NOTE BOOK	PLOTTED		
	TEMPLATE		
	AREAS		
	AREAS CHECKED		

ORIGINAL SURVEY NO.	SURVEYED	BY	DATE
NOTE BOOK	PLOTTED		
	TEMPLATE		
	AREAS		
	AREAS CHECKED		

MODEL: PRAMP08_XS - 46+50.00 (Sheet)
 FILE NAME: p:\bentech\new\entby.com\entech\4\Documents\1080910800\Eng\Docs\Design\System\InterchangeRamps\RD_DB\Bowman\Cross_Section\2646313-Cross-System-Final-Ramp-DB01.dgn



STA 46+50.00



USER NAME = jmiddleton	DESIGNED - JWM	REVISED -
PLOT SCALE = 0.16666633 1/ in.	DRAWN - JWM	REVISED -
PLOT DATE = 3/30/2023	CHECKED - E.JG	REVISED -
	DATE - 03/31/2023	REVISED -

STATE OF ILLINOIS
 DEPARTMENT OF TRANSPORTATION

**CROSS SECTIONS
 RAMP DB FINAL**

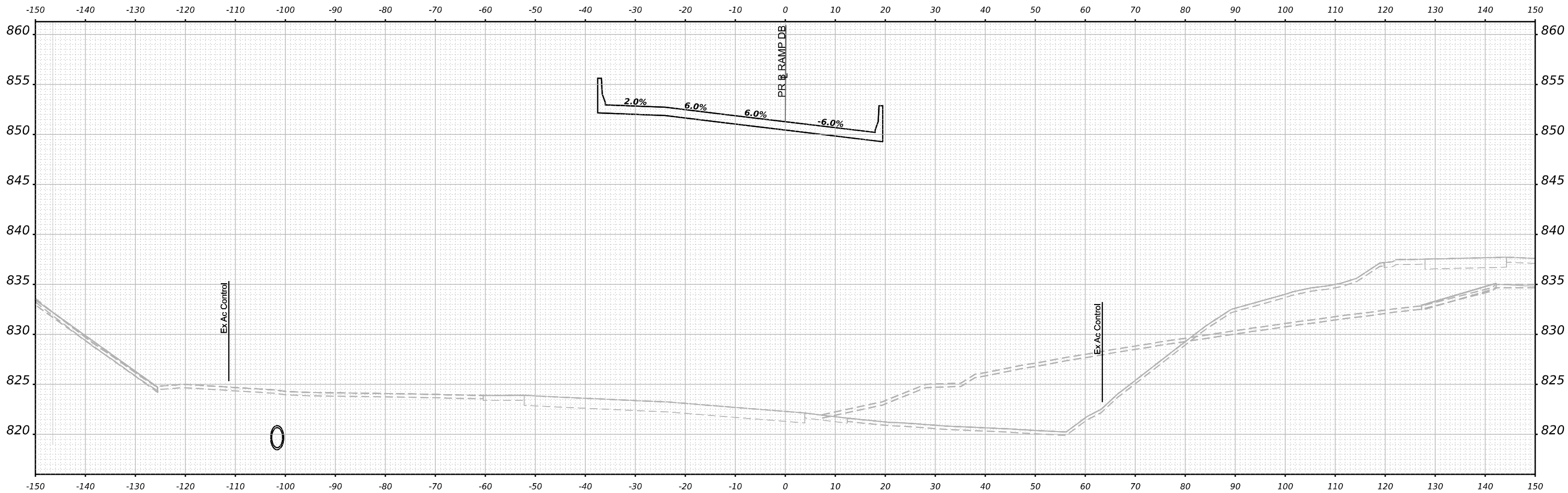
SCALE: N/A SHEET 15 OF 49 SHEETS STA. 46+50.00 TO STA. 52+00.00

F.A.I. RTE.	SECTION	COUNTY	TOTAL SHEETS	SHEET NO.
39	(201-3)K	WINNEBAGO	2192	1947
CONTRACT NO. 64B13				
ILLINOIS FED. AID PROJECT				

FINAL SURVEY NO.	SURVEYED PLOTTED AREAS CHECKED	BY	DATE

ORIGINAL SURVEY NO.	SURVEYED PLOTTED AREAS CHECKED	BY	DATE

MODEL: PRAMP08_XS_47+00.00 (Sheet)
 FILE NAME: p:\bentech\bowman\com\amesh\4\Documents\1080910800\Eng\Docs\Design\System\InterchangeRamps\RD_DB\Bowman\Cross_Section\2464813-Cross\Xs\47+00.00\Sta47+00.00.Dwg



STA 47+00.00



USER NAME = jmiddleton	DESIGNED - JWM	REVISED -
PLOT SCALE = 0.16666633 1/ in.	DRAWN - JWM	REVISED -
PLOT DATE = 3/30/2023	CHECKED - E.JG	REVISED -
	DATE - 03/31/2023	REVISED -

STATE OF ILLINOIS
 DEPARTMENT OF TRANSPORTATION

**CROSS SECTIONS
 RAMP DB FINAL**

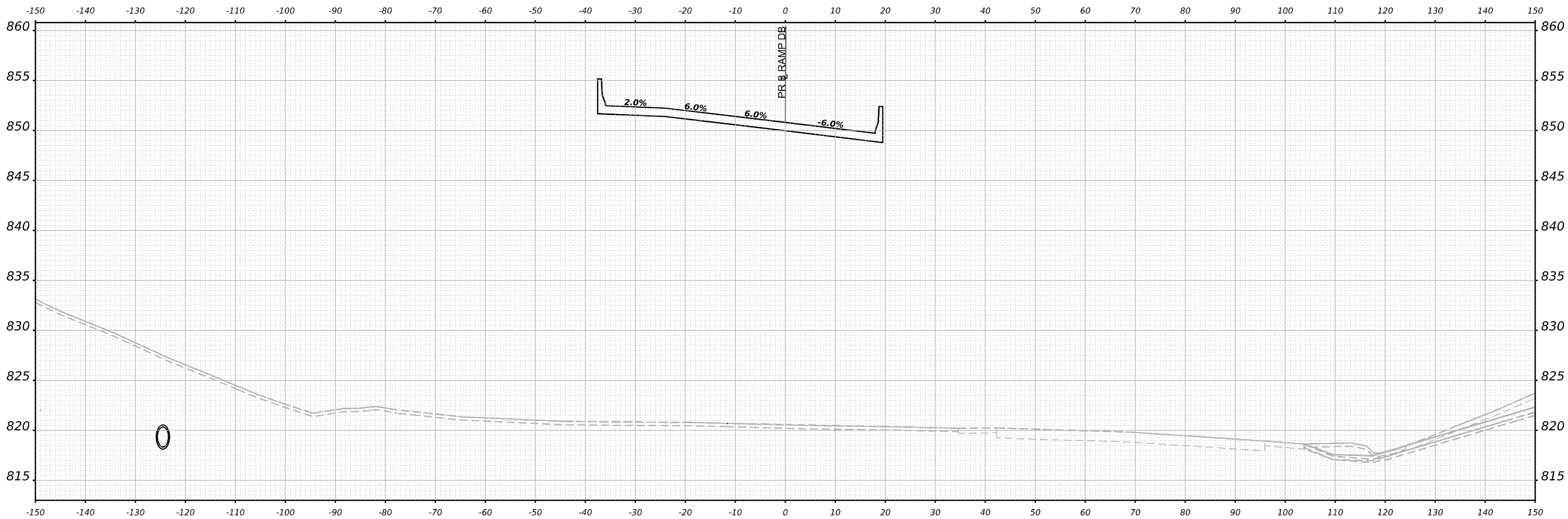
SCALE: N/A SHEET 16 OF 49 SHEETS STA. 47+00.00 TO STA. 53+00.00

F.A.I. RTE. 39	SECTION (201-3)K	COUNTY WINNEBAGO	TOTAL SHEETS 2192	SHEET NO. 1948
CONTRACT NO. 64B13				
ILLINOIS FED. AID PROJECT				

FINAL SURVEY NO.	SURVEYED	BY	DATE
	PLOTTED		
	TEMPLATE		
	AREAS		
	AREAS CHECKED		

ORIGINAL SURVEY NO.	SURVEYED	BY	DATE
	PLOTTED		
	TEMPLATE		
	AREAS		
	AREAS CHECKED		

MODEL: PRAMP08_XS_47+50.00 (Sheet)
 FILE NAME: p:\bentech\new\benetech\4\Documents\1080910800\Eng\Docs\Design\System\InterchangeRamps\RD_DB\Bowman\Cross_Sections\264813-Cross_Sys\h\h\Cross_Ramp_DB01.dgn



STA 47+50.00



USER NAME	= jmiddleton
PLOT SCALE	= 0.16666633 1/ in.
PLOT DATE	= 3/30/2023

DESIGNED	- JWM
DRAWN	- JWM
CHECKED	- EJG
DATE	- 03/31/2023

REVISED	-
REVISED	-
REVISED	-
REVISED	-

STATE OF ILLINOIS
 DEPARTMENT OF TRANSPORTATION

**CROSS SECTIONS
 RAMP DB FINAL**

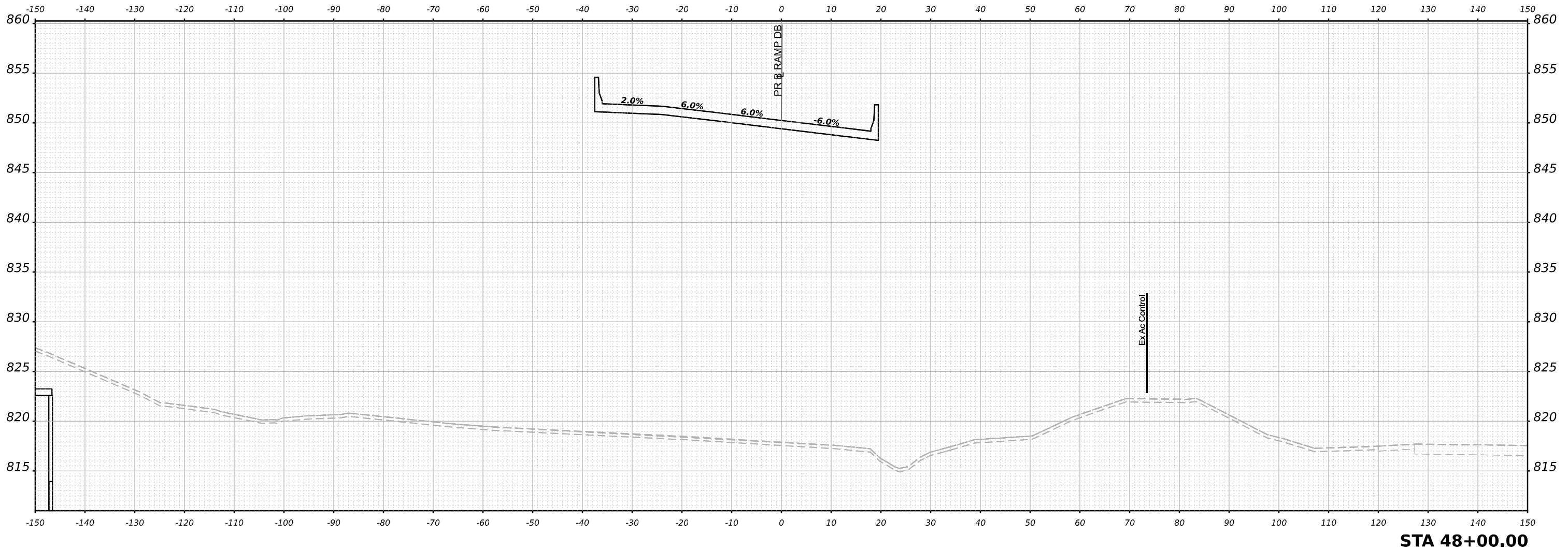
SCALE: N/A SHEET 17 OF 49 SHEETS STA. 47+50.00 TO STA. 47+50.00

F.A.I. RTE.	SECTION	COUNTY	TOTAL SHEETS	SHEET NO.
39	(201-3)K	WINNEBAGO	2192	1949
CONTRACT NO. 64B13				
ILLINOIS FED. AID PROJECT				

FINAL SURVEY NO.	SURVEYED PLOTTED AREAS CHECKED	BY	DATE

ORIGINAL SURVEY NO.	SURVEYED PLOTTED AREAS CHECKED	BY	DATE

MODEL: PRAMP08_XS_48+00.00 (Sheet)
 FILE NAME: p:\bentech\new\entech.com\entech\4\Documents\1080910800\Eng\Docs\Design\System\InterchangeRamps\RD_DB\Bowman\Cross_Sections\2164813-Cross_Sys\h\h\FinalRampDB01.dgn



STA 48+00.00



USER NAME = jmiddleton	DESIGNED - JWM	REVISED -
PLOT SCALE = 0.16666633 1/ in.	DRAWN - JWM	REVISED -
PLOT DATE = 3/30/2023	CHECKED - EJG	REVISED -
	DATE - 03/31/2023	REVISED -

STATE OF ILLINOIS
 DEPARTMENT OF TRANSPORTATION

**CROSS SECTIONS
 RAMP DB FINAL**

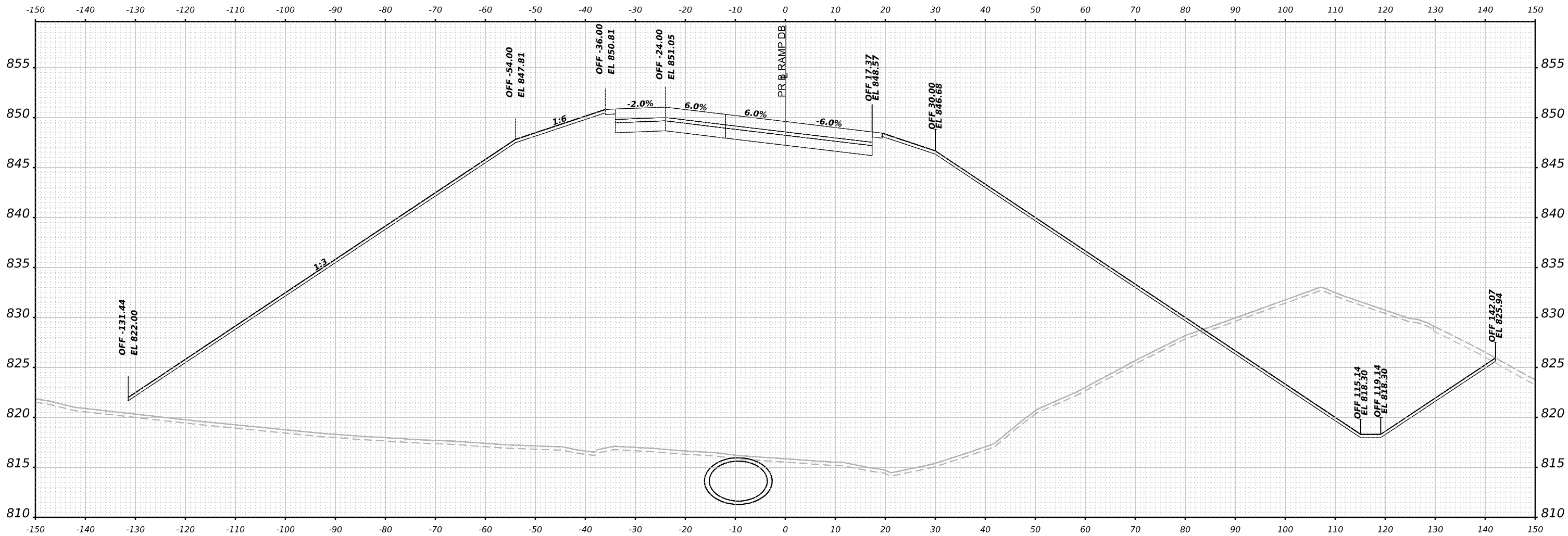
SCALE: N/A SHEET 18 OF 49 SHEETS STA. 48+00.00 TO STA. 48+00.00

F.A.I. RTE.	SECTION	COUNTY	TOTAL SHEETS	SHEET NO.
39	(201-3)K	WINNEBAGO	2192	1950
CONTRACT NO. 64B13				
ILLINOIS FED. AID PROJECT				

FINAL SURVEY NO.	SURVEYED	BY	DATE
NOTE BOOK	PLOTTED		
	TEMPLATE		
	AREAS		
	CHECKED		

ORIGINAL SURVEY NO.	SURVEYED	BY	DATE
NOTE BOOK	PLOTTED		
	TEMPLATE		
	AREAS		
	CHECKED		

MODEL: PRAMP08_XS_48+50.00 (Sheet)
 FILE NAME: p:\bentech\new Bentley.com\amesh\ch4\Documents\1080910800.00\Eng\Draw\Design\System\Interchange\Ramps\BD_D8 (Bowman)\Cross Sections\2144813-Cross\Xs\Xs-Final-Ramp-DB01.dgn



STA 48+50.00



USER NAME	= jmiddleton
DESIGNED	- JWM
DRAWN	- JWM
CHECKED	- EJG
DATE	- 03/31/2023
PLOT SCALE	= 0.16666633 1/ in.
PLOT DATE	= 3/30/2023

REVISED	-
REVISED	-
REVISED	-
REVISED	-

STATE OF ILLINOIS
DEPARTMENT OF TRANSPORTATION

**CROSS SECTIONS
RAMP DB FINAL**

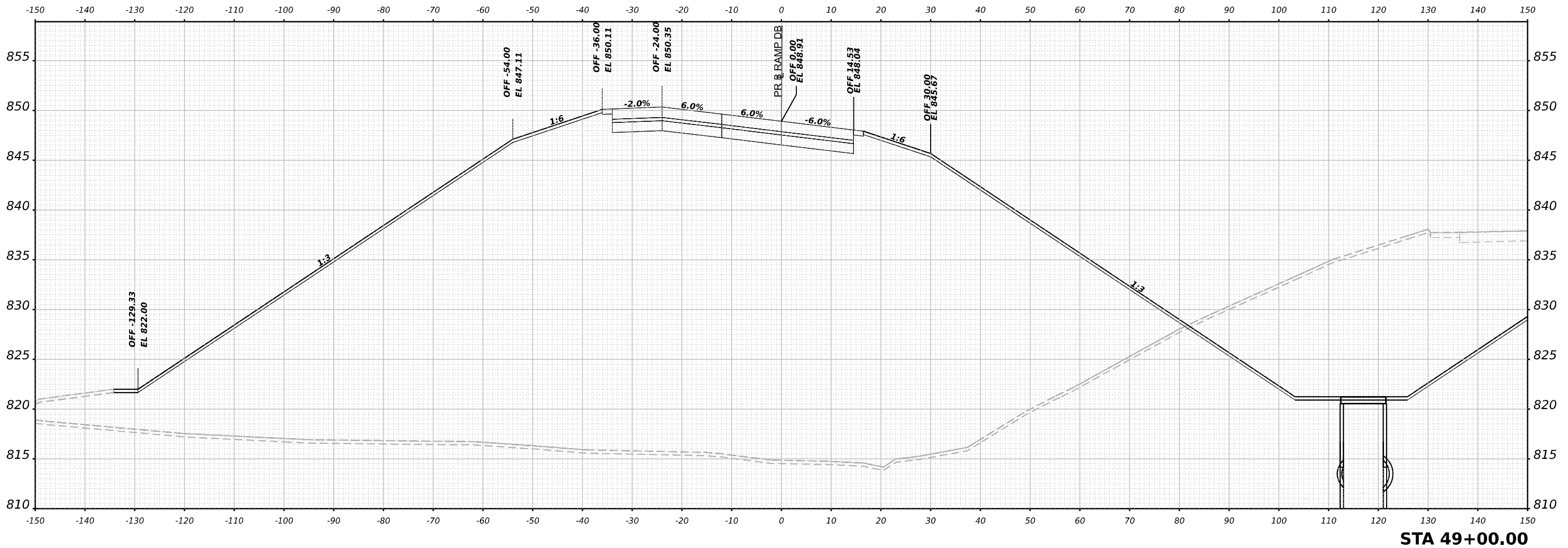
SCALE: N/A SHEET 19 OF 49 SHEETS STA. 48+50.00 TO STA. 48+50.00

F.A.I. RTE.	SECTION	COUNTY	TOTAL SHEETS	SHEET NO.
39	(201-3)K	WINNEBAGO	2192	1951
CONTRACT NO. 64B13				
ILLINOIS FED. AID PROJECT				

FINAL SURVEY NO.	SURVEYED	BY	DATE
	NOTED		
	PLOTTED		
	TEMPLATE		
	AREAS		
	CHECKED		

ORIGINAL SURVEY NO.	SURVEYED	BY	DATE
	NOTED		
	PLOTTED		
	TEMPLATE		
	AREAS		
	CHECKED		

MODEL: PRAMP08_XS_49+00.00 (Sheet)
 FILE NAME: p:\bentech\new\entech\com\entech\4\Documents\1080910800\Eng\Draw\Design\System\InterchangeRamps\RD_DB\Bowman\Cross_Sections\2464913-Cross\Xs\Pr-Ramp\RD001.dgn



STA 49+00.00



18 South LaSalle, Suite 2110
 Chicago, IL 60603
 312-674-0000
 www.bowman.com

USER NAME	= jmiddleton
PLOT SCALE	= 0.16666633 1/ in.
PLOT DATE	= 4/27/2023

DESIGNED	- JWM
DRAWN	- JWM
CHECKED	- EJG
DATE	- 03/31/2023

REVISED	-
REVISED	-
REVISED	-
REVISED	-

STATE OF ILLINOIS
 DEPARTMENT OF TRANSPORTATION

**CROSS SECTIONS
 RAMP DB FINAL**

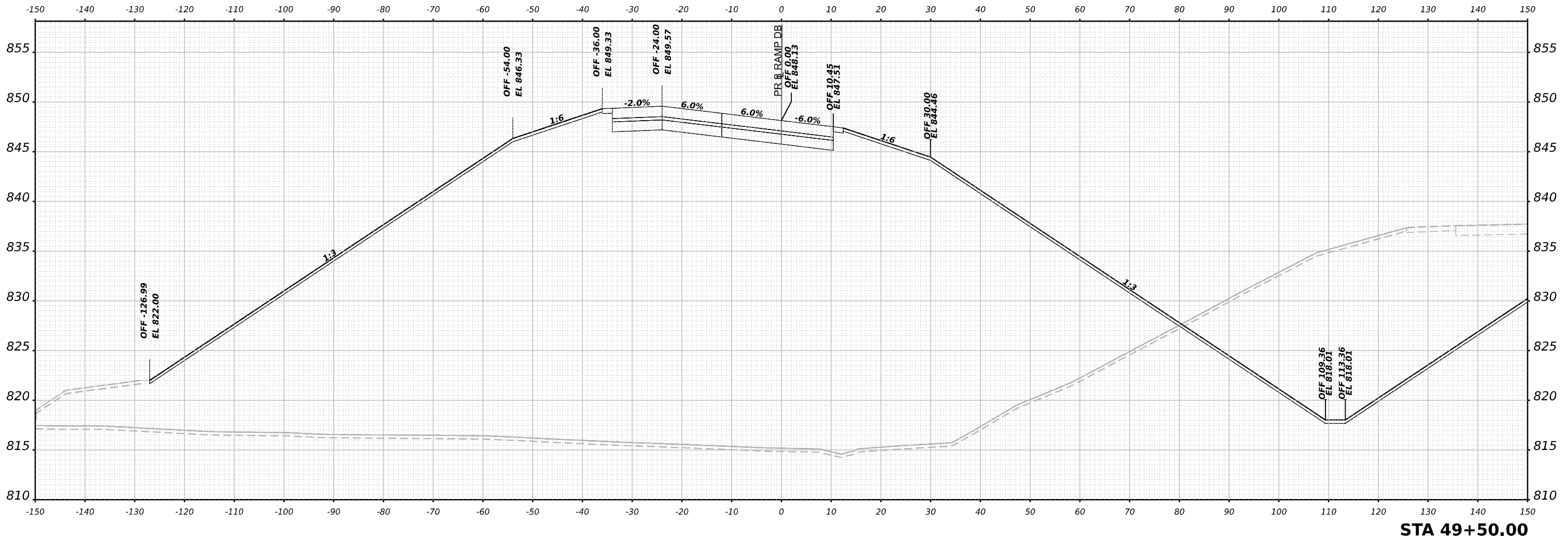
SCALE: N/A	SHEET 20 OF 49 SHEETS	STA. 49+00.00 TO STA. 49+00.00
------------	-----------------------	--------------------------------

F.A.I. RTE.	SECTION	COUNTY	TOTAL SHEETS	SHEET NO.
39	(201-3)K	WINNEBAGO	2192	1952
CONTRACT NO. 64B13				
ILLINOIS FED. AID PROJECT				

FINAL SURVEY NO.	SURVEYED	BY	DATE
	NOTE BOOK		
	AREAS CHECKED		
	PLOTTED		
	TEMPLATE		

ORIGINAL SURVEY NO.	SURVEYED	BY	DATE
	NOTE BOOK		
	AREAS CHECKED		
	PLOTTED		
	TEMPLATE		

MODEL: P:\RAMP_DB_XS_49+50.00 (Sheet)
 FILE NAME: p:\bentech\new\shelby.com\amesh\ch4\Documents\1080910800.00\Eng\Draw\System\InterchangeRamps\DB_Db\Bowman\Cross_Sections\214913-Cross\Xs\Xs-Final-Ramp-DB01.dgn



STA 49+50.00



USER NAME	= jmiddleton
PLOT SCALE	= 0.16666633 1/ in.
PLOT DATE	= 3/30/2023

DESIGNED	- JWM
DRAWN	- JWM
CHECKED	- EJG
DATE	- 03/31/2023

REVISED	-
REVISED	-
REVISED	-
REVISED	-

STATE OF ILLINOIS
 DEPARTMENT OF TRANSPORTATION

**CROSS SECTIONS
 RAMP DB FINAL**

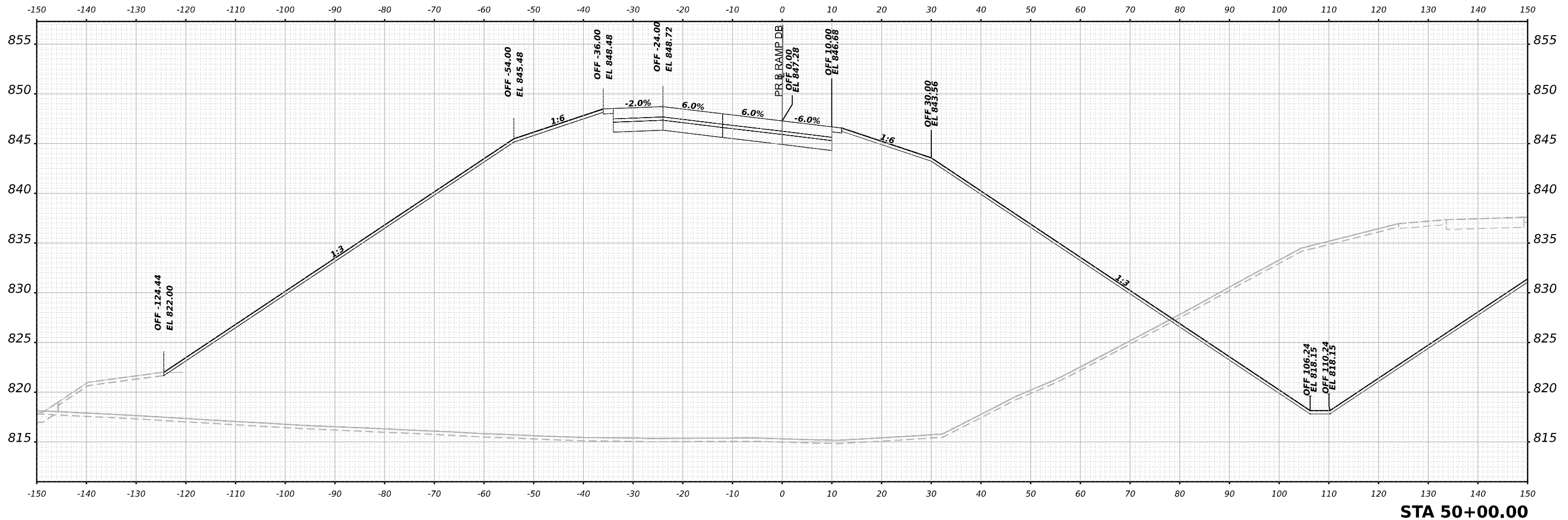
SCALE: N/A	SHEET 21 OF 49 SHEETS	STA. 49+50.00 TO STA. 49+50.00
------------	-----------------------	--------------------------------

F.A.I. RTE.	SECTION	COUNTY	TOTAL SHEETS	SHEET NO.
39	(201-3)K	WINNEBAGO	2192	1953
CONTRACT NO. 64B13				
ILLINOIS FED. AID PROJECT				

FINAL SURVEY NO.	SURVEYED	BY	DATE
NOTE BOOK	PLOTTED		
	TEMPLATE		
	AREAS		
	AREAS CHECKED		

ORIGINAL SURVEY NO.	SURVEYED	BY	DATE
NOTE BOOK	PLOTTED		
	TEMPLATE		
	AREAS		
	AREAS CHECKED		

MODEL: PRAMP08_XS_50+00.00 (Sheet)
 FILE NAME: p:\bentech\new Bentley.com\amesh\4\Documents\10809108000\Eng\Docs\Design\System\Interchange\Ramps\RD_DB\Bowman\Cross Sections\2024\03\3-Cross\Sta\to\5-Final-Ramp\RD001.dgn



USER NAME	= jmiddleton	DESIGNED	- JWM	REVISED	-
		DRAWN	- JWM	REVISED	-
PLOT SCALE	= 0.16666633 1/ in.	CHECKED	- EJG	REVISED	-
PLOT DATE	= 3/30/2023	DATE	- 03/31/2023	REVISED	-

STATE OF ILLINOIS
 DEPARTMENT OF TRANSPORTATION

**CROSS SECTIONS
 RAMP DB FINAL**

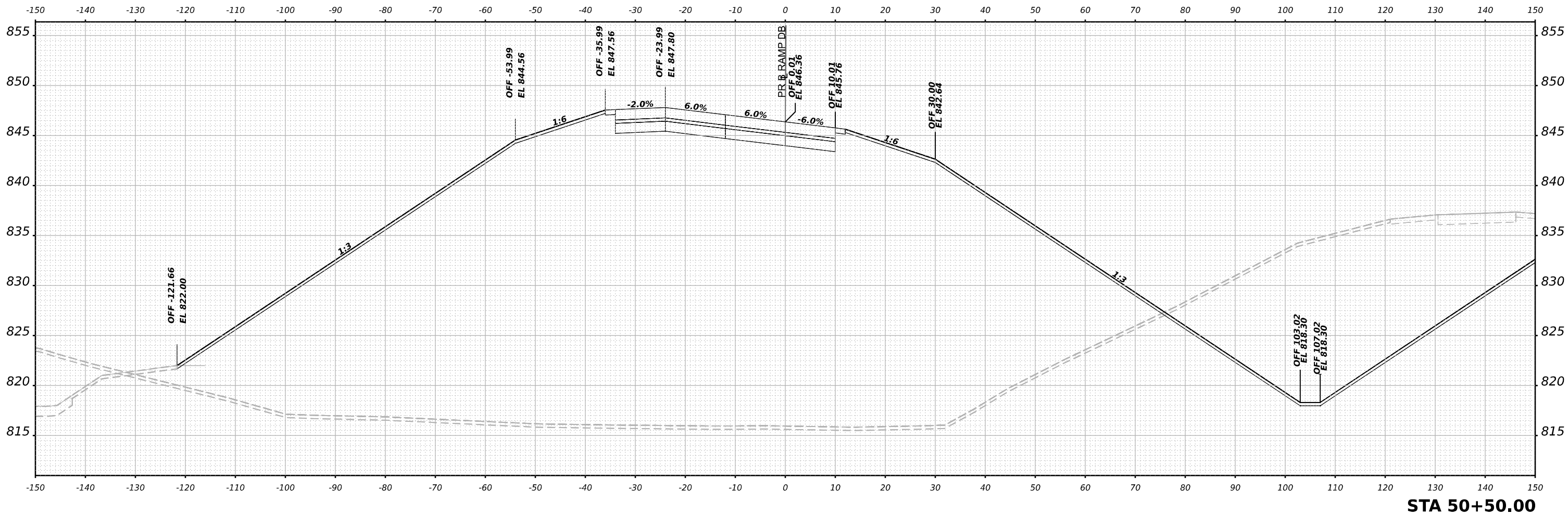
SCALE: N/A SHEET 22 OF 49 SHEETS STA. 50+00.00 TO STA. 50+00.00

F.A.I. RTE.	SECTION	COUNTY	TOTAL SHEETS	SHEET NO.
39	(201-3)K	WINNEBAGO	2192	1954
CONTRACT NO. 64B13				
ILLINOIS FED. AID PROJECT				

FINAL SURVEY NO.	SURVEYED	BY	DATE
	PLOTTED		
	TEMPLATE		
	AREAS		
	CHECKED		

ORIGINAL SURVEY NO.	SURVEYED	BY	DATE
	PLOTTED		
	TEMPLATE		
	AREAS		
	CHECKED		

MODEL: PRAMPDB_XS_50+50.00 (Sheet)
 FILE NAME: p:\bentech\new Bentley.com\amesctech\4\Documents\10209108000\Eng\Docs\Design\System\Interchange\Ramps\DB_Db\Bowman\Cross Sections\210413\CrossSections\PrampDB01.dgn



STA 50+50.00



USER NAME	= jmiddleton	DESIGNED	- JWM	REVISED	-
		DRAWN	- JWM	REVISED	-
PLOT SCALE	= 0.16666633 1/ in.	CHECKED	- EJG	REVISED	-
PLOT DATE	= 3/30/2023	DATE	- 03/31/2023	REVISED	-

STATE OF ILLINOIS
 DEPARTMENT OF TRANSPORTATION

**CROSS SECTIONS
 RAMP DB FINAL**

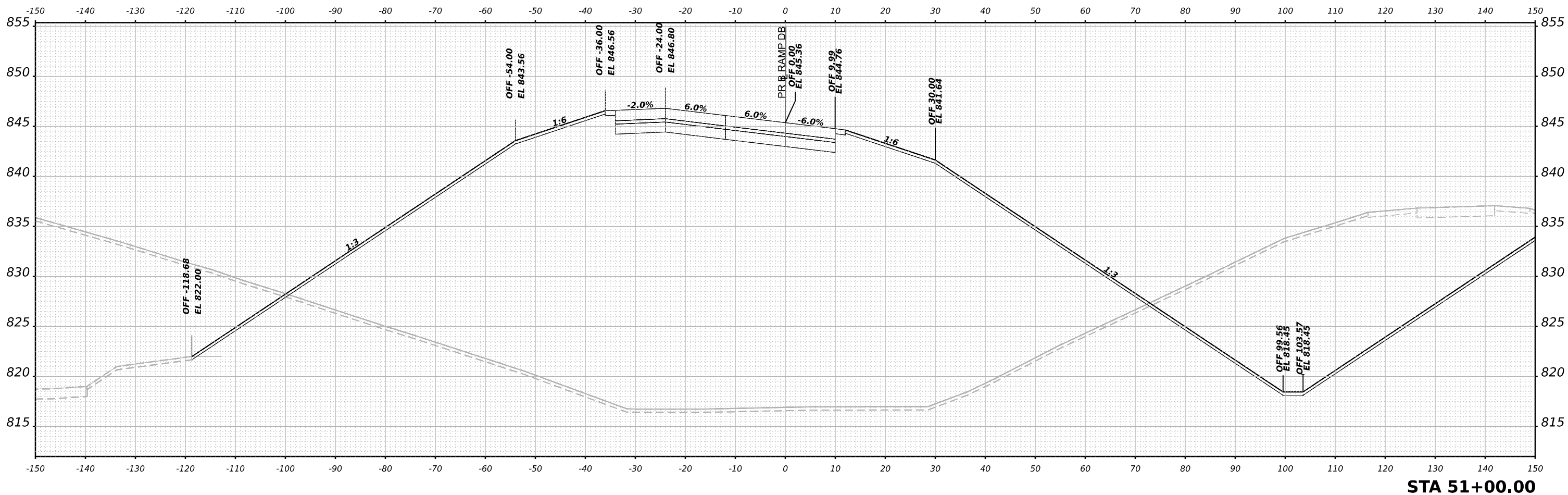
SCALE: N/A SHEET 23 OF 49 SHEETS STA. 50+50.00 TO STA. 50+50.00

F.A.I. RTE.	SECTION	COUNTY	TOTAL SHEETS	SHEET NO.
39	(201-3)K	WINNEBAGO	2192	1955
CONTRACT NO. 64B13				
ILLINOIS FED. AID PROJECT				

FINAL SURVEY NO.	
SURVEYED	
PLOTTED	
TEMPLATE	
AREAS	
CHECKED	
BY	
DATE	

ORIGINAL SURVEY NO.	
SURVEYED	
PLOTTED	
TEMPLATE	
AREAS	
CHECKED	
BY	
DATE	

MODEL: PRAMP08_XS_51+00.00 (Sheet)
 FILE NAME: p:\bentech\work\2023\108000\Eng\Drawings\System\InterchangeRamps\RD_DB\Bowman\Cross_Sections\2023\108000\13-Cross\51+00.00-Final-Ramp.DWG



STA 51+00.00



USER NAME	= jmiddleton
DESIGNED	- JWM
DRAWN	- JWM
CHECKED	- EJG
DATE	- 03/31/2023
PLOT SCALE	= 0.16666633 1/ in.
PLOT DATE	= 3/30/2023

REVISED	-
REVISED	-
REVISED	-
REVISED	-

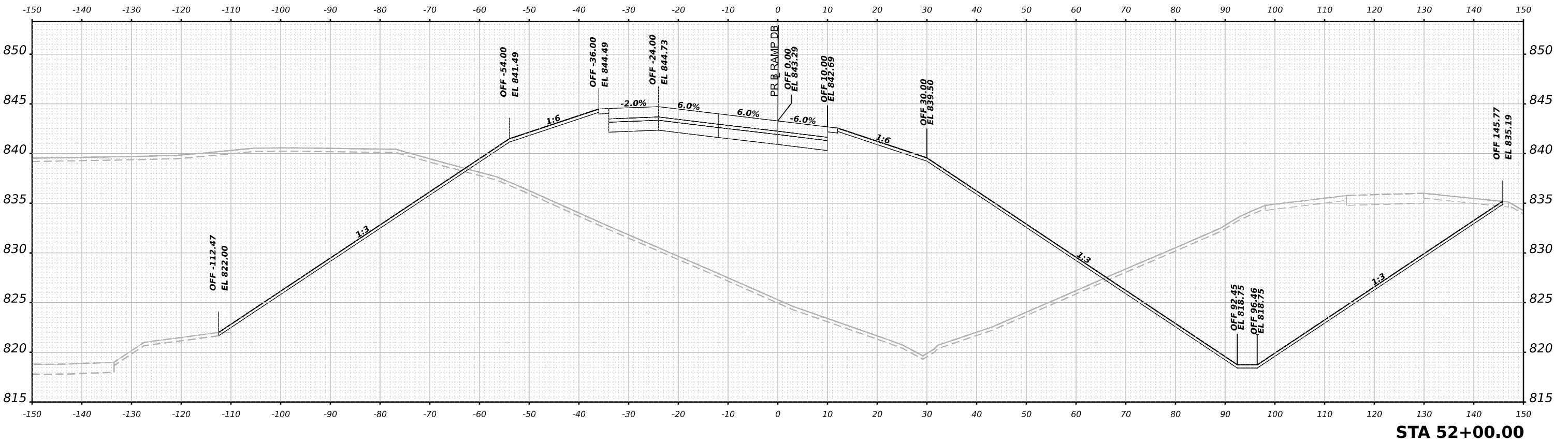
STATE OF ILLINOIS
DEPARTMENT OF TRANSPORTATION

**CROSS SECTIONS
RAMP DB FINAL**

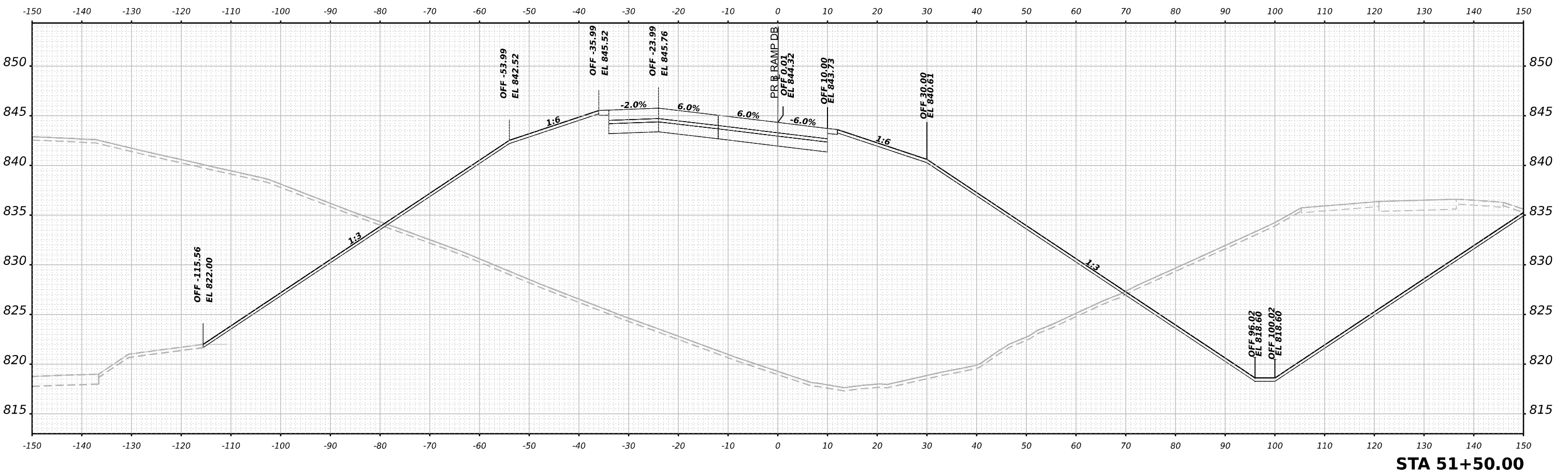
SCALE: N/A SHEET 24 OF 49 SHEETS STA. 51+00.00 TO STA. 51+00.00

F.A.I. RTE.	SECTION	COUNTY	TOTAL SHEETS	SHEET NO.
39	(201-3)K	WINNEBAGO	2192	1956
CONTRACT NO. 64B13				
ILLINOIS FED. AID PROJECT				

FINAL SURVEY	SURVEYED	BY	DATE
NOTE BOOK	PLOTTED		
NO.	TEMPLATE		
	AREAS		
	CHECKED		



ORIGINAL SURVEY	SURVEYED	BY	DATE
NOTE BOOK	PLOTTED		
NO.	TEMPLATE		
	AREAS		
	CHECKED		



MODEL: PRAMP08_XS_51+50.00 (Sheet)
 FILE NAME: p:\projects\new\state\illinois\2013\2013-Cross-Sections\2013-Cross-Sections\Bowman\InterchangeRamp_DB_D8_Bowman\Cross-Sections\2013-Cross-Sections\Pramp08_XS_51+50.00.dgn



USER NAME	= jmiddleton	DESIGNED	- JWM	REVISED	-
PLOT SCALE	= 0.16666633 1/ in.	DRAWN	- JWM	REVISED	-
PLOT DATE	= 3/30/2023	CHECKED	- EJG	REVISED	-
		DATE	- 03/31/2023	REVISED	-

STATE OF ILLINOIS
DEPARTMENT OF TRANSPORTATION

CROSS SECTIONS
RAMP DB FINAL

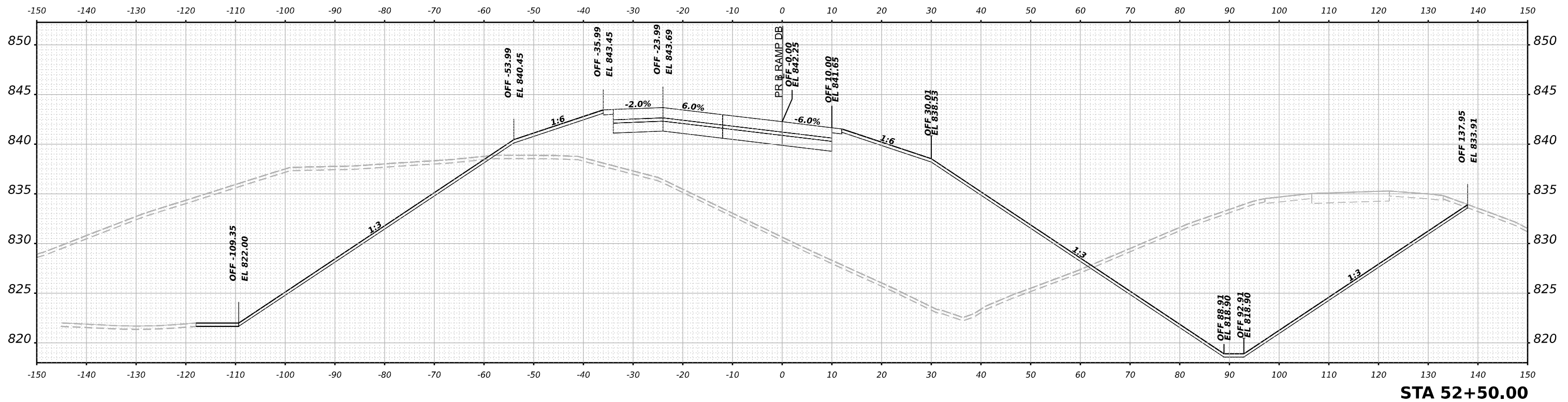
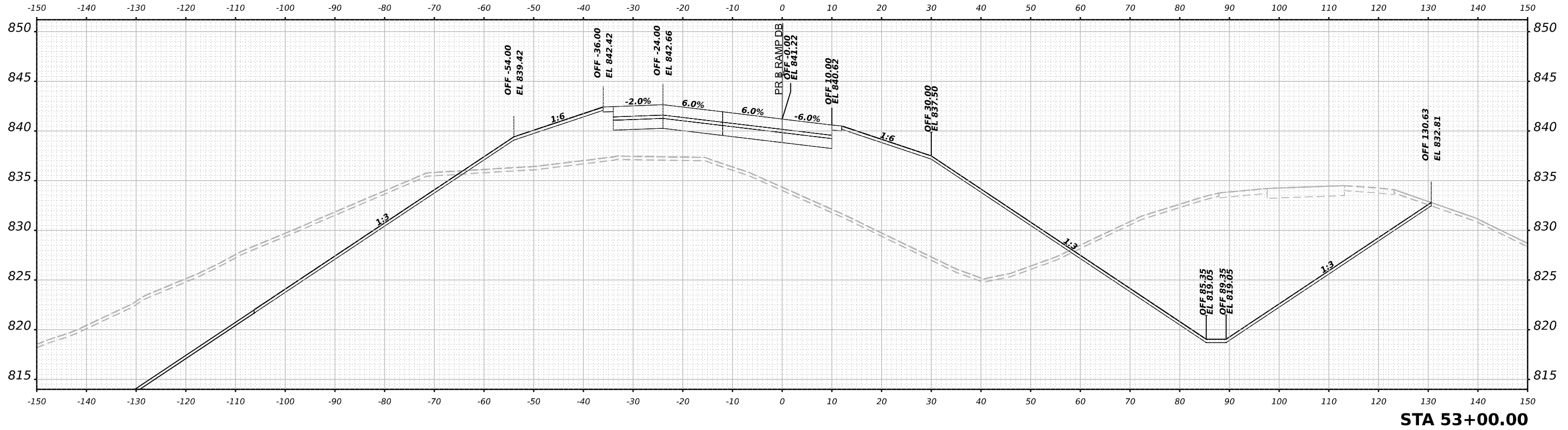
SCALE: N/A SHEET 25 OF 49 SHEETS STA. 51+50.00 TO STA. 52+00.00

F.A.I. RTE.	SECTION	COUNTY	TOTAL SHEETS	SHEET NO.
39	(201-3)K	WINNEBAGO	2192	1957
			CONTRACT NO. 64B13	
ILLINOIS			FED. AID PROJECT	

DATE	
BY	
SURVEYED	
PLOTTED	
TEMPLATE	
AREAS	
AREAS CHECKED	
NO.	
FINAL SURVEY	
NOTE BOOK	
NO.	

DATE	
BY	
SURVEYED	
PLOTTED	
TEMPLATE	
AREAS	
AREAS CHECKED	
NO.	
ORIGINAL SURVEY	
NOTE BOOK	
NO.	

MODEL: PRAMP08_XS_52+50.00 (Sheet)
 FILE NAME: p:\bentech\new\entech\com\entech\42\Documents\102009108000\Eng\Docs\Design\System\InterchangeRamps\BD_Db\Bowman\Cross Sections\264813-CrossSections-Final-Ramp-DB01.dgn



USER NAME	= jmiddleton
DESIGNED	- JWM
DRAWN	- JWM
CHECKED	- EJG
DATE	- 03/31/2023
PLOT SCALE	= 0.16666633 1/ in.
PLOT DATE	= 4/27/2023

REVISED	-
REVISED	-
REVISED	-
REVISED	-

STATE OF ILLINOIS
 DEPARTMENT OF TRANSPORTATION

CROSS SECTIONS
 RAMP DB FINAL

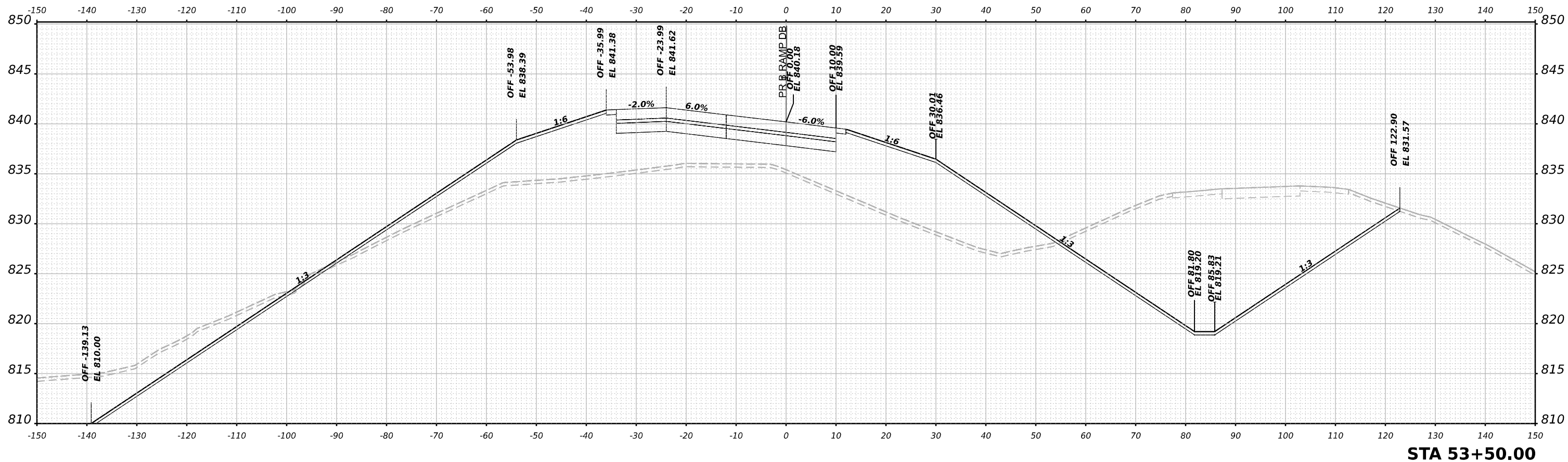
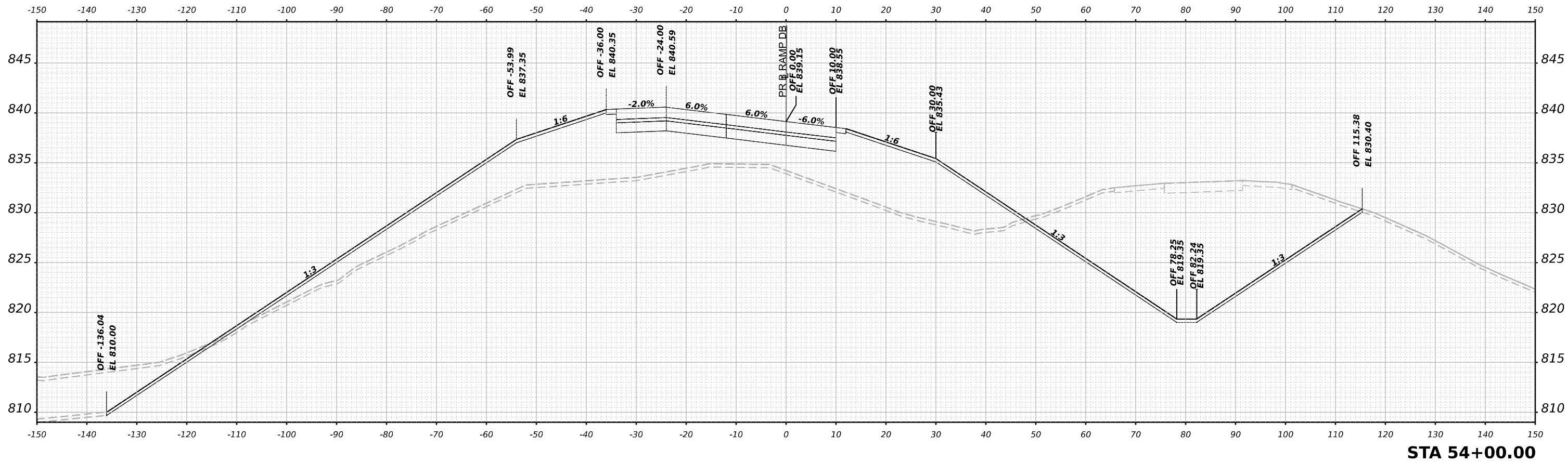
SCALE: N/A SHEET 26 OF 49 SHEETS STA. 52+50.00 TO STA. 53+00.00

F.A.I. RTE.	SECTION	COUNTY	TOTAL SHEETS	SHEET NO.
39	(201-3)K	WINNEBAGO	2192	1958
			CONTRACT NO. 64B13	
ILLINOIS FED. AID PROJECT				

FINAL SURVEY	SURVEYED	BY	DATE
NOTE BOOK	PLOTTED		
NO.	TEMPLATE		
	AREAS		
	CHECKED		

ORIGINAL SURVEY	SURVEYED	BY	DATE
NOTE BOOK	PLOTTED		
NO.	TEMPLATE		
	AREAS		
	CHECKED		

MODEL: PRAMP08_XS_53+50.00 (Sheet)
 FILE NAME: p:\bentech\new Bentley.com\esr\esr4\Documents\1020910800.00\Eng\Drawings\System_Exchange\Ramps_BD_Db\Bowman\Cross_Sections\214613-Cross-Sections-Final-Ramp-DB01.dgn



USER NAME	= jmiddleton
DESIGNED	- JWM
DRAWN	- JWM
CHECKED	- EJG
DATE	- 03/31/2023
PLLOT SCALE	= 0.16666633 1/ in.
PLLOT DATE	= 3/30/2023

REVISED	-
REVISED	-
REVISED	-
REVISED	-

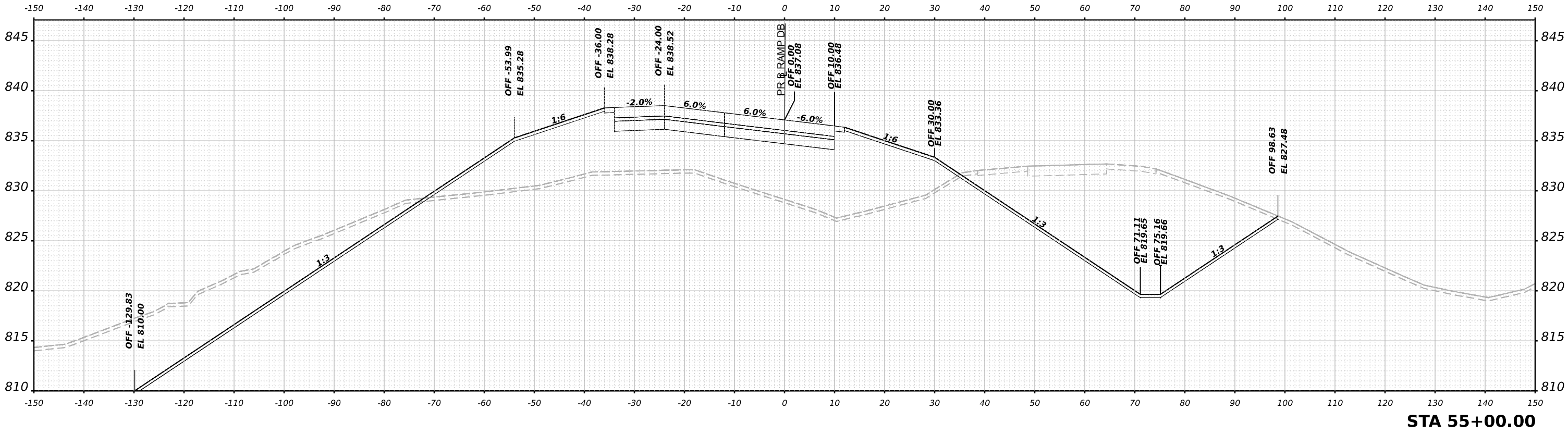
STATE OF ILLINOIS
DEPARTMENT OF TRANSPORTATION

CROSS SECTIONS
RAMP DB FINAL

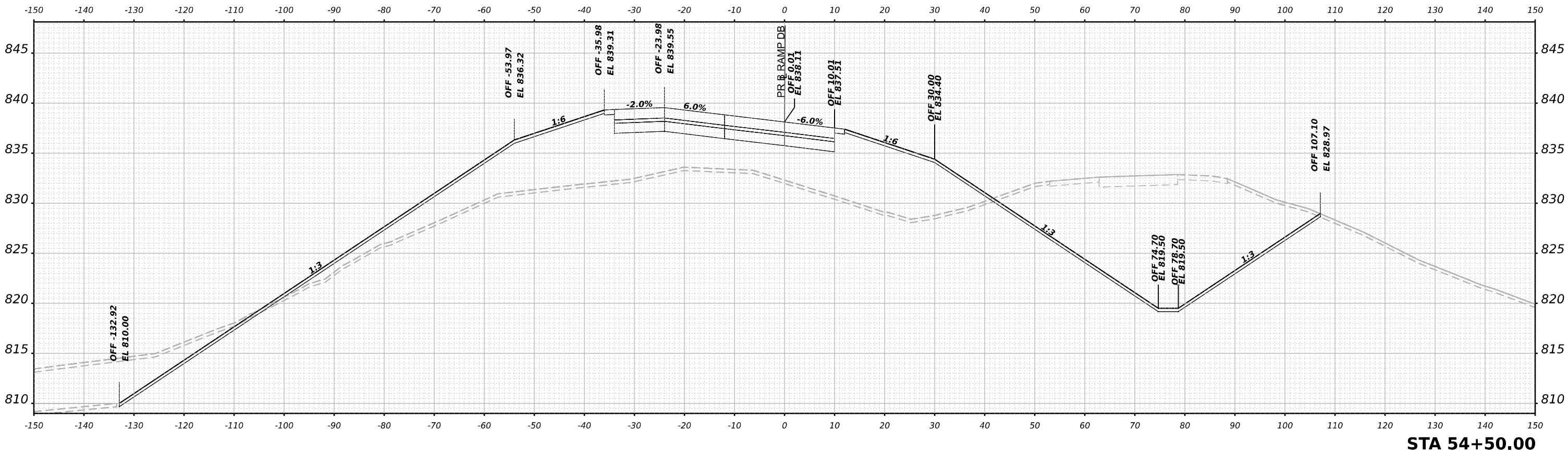
SCALE: N/A SHEET 27 OF 49 SHEETS STA. 53+50.00 TO STA. 54+00.00

F.A.I. RTE.	SECTION	COUNTY	TOTAL SHEETS	SHEET NO.
39	(201-3)K	WINNEBAGO	2192	1959
CONTRACT NO. 64B13				
ILLINOIS FED. AID PROJECT				

FINAL SURVEY	SURVEYED	DATE
NOTE BOOK	PLOTTED	BY
NO.	TEMPLATE	
	AREAS	
	CHECKED	



ORIGINAL SURVEY	SURVEYED	DATE
NOTE BOOK	PLOTTED	BY
NO.	TEMPLATE	
	AREAS	
	CHECKED	



MODEL: PRAMP08_XS_54+50.00 (Sheet)
 FILE NAME: p:\bentech\new\beibib\combase\sheet\4\Documents\10209108000\Eng\Docs\Design\System\InterchangeRamps\BD_Db\Bowman\Cross_Sections\264613-Cross\Sta54+50.00.dgn



USER NAME	= jmiddleton
DESIGNED	- JWM
DRAWN	- JWM
CHECKED	- EJG
DATE	- 03/31/2023

REVISED	-
REVISED	-
REVISED	-
REVISED	-

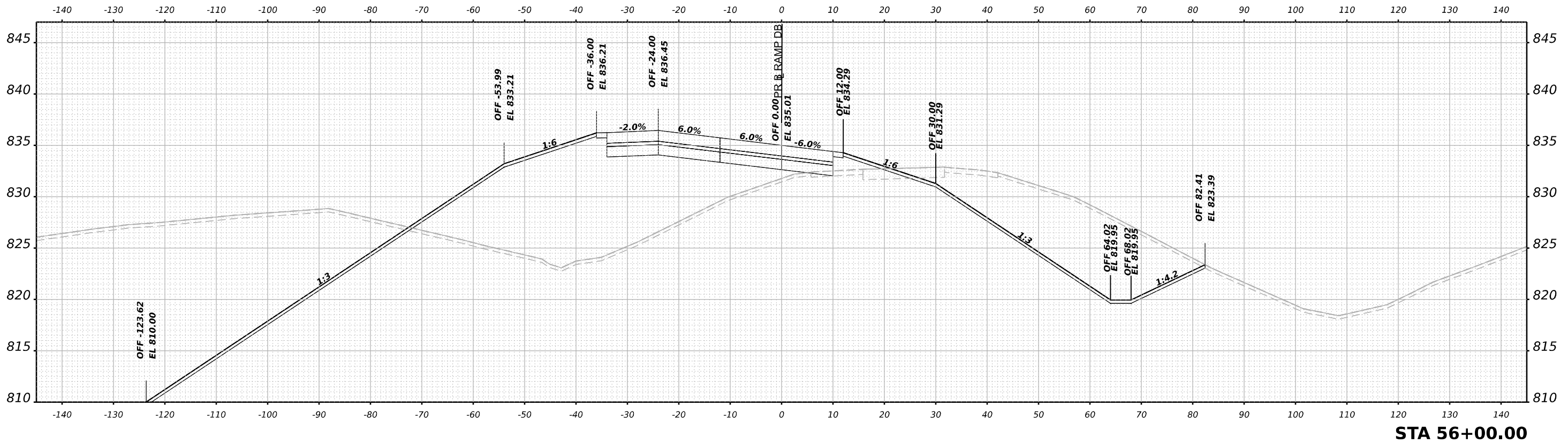
STATE OF ILLINOIS
 DEPARTMENT OF TRANSPORTATION

CROSS SECTIONS
 RAMP DB FINAL

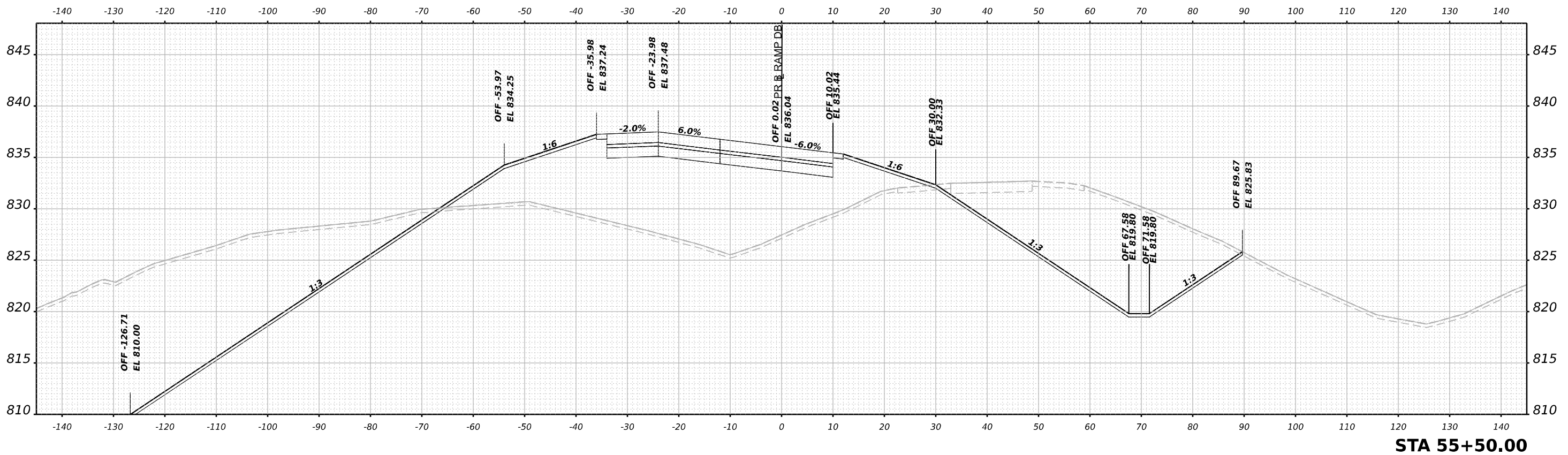
SCALE: N/A SHEET 0 28 OF 49 SHEETS STA. 54+50.00 TO STA. 55+00.00

F.A.I. RTE.	SECTION	COUNTY	TOTAL SHEETS	SHEET NO.
39	(201-3)K	WINNEBAGO	2192	1960
CONTRACT NO. 64B13				
ILLINOIS FED. AID PROJECT				

FINAL SURVEY	SURVEYED	BY	DATE
NOTE BOOK	PLOTTED		
NO.	TEMPLATE		
	AREAS		
	CHECKED		



ORIGINAL SURVEY	SURVEYED	BY	DATE
NOTE BOOK	PLOTTED		
NO.	TEMPLATE		
	AREAS		
	CHECKED		



MODEL: PRAMPDB_XS_55+50.00 (Sheet)
 FILE NAME: p:\bentech\new\benby.com\benecsh\4\Documents\10809108000\Eng\Drawings\System_InterchangeRamps_BD_Db\Bowman\Cross_Sections\2164813-CrossSections\FinalRampDB02.dgn



USER NAME	= jmiddleton	DESIGNED	- JWM	REVISED	-
PLOT SCALE	= 0.16666633 1/ in.	DRAWN	- JWM	REVISED	-
PLOT DATE	= 3/30/2023	CHECKED	- EJG	REVISED	-
		DATE	- 03/31/2023	REVISED	-

STATE OF ILLINOIS
DEPARTMENT OF TRANSPORTATION

CROSS SECTIONS
RAMP DB FINAL

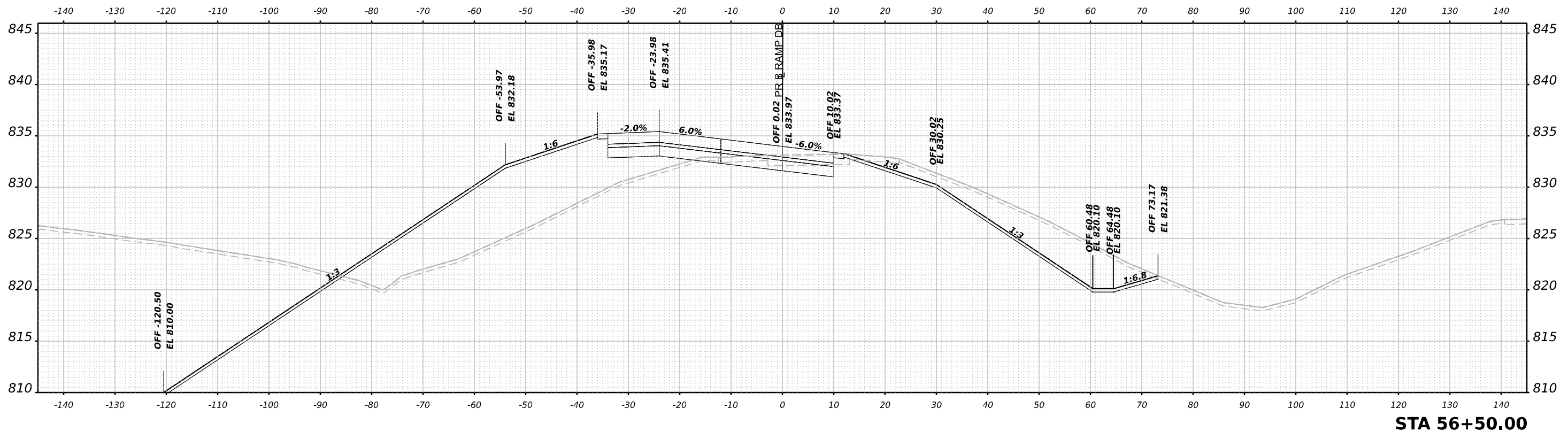
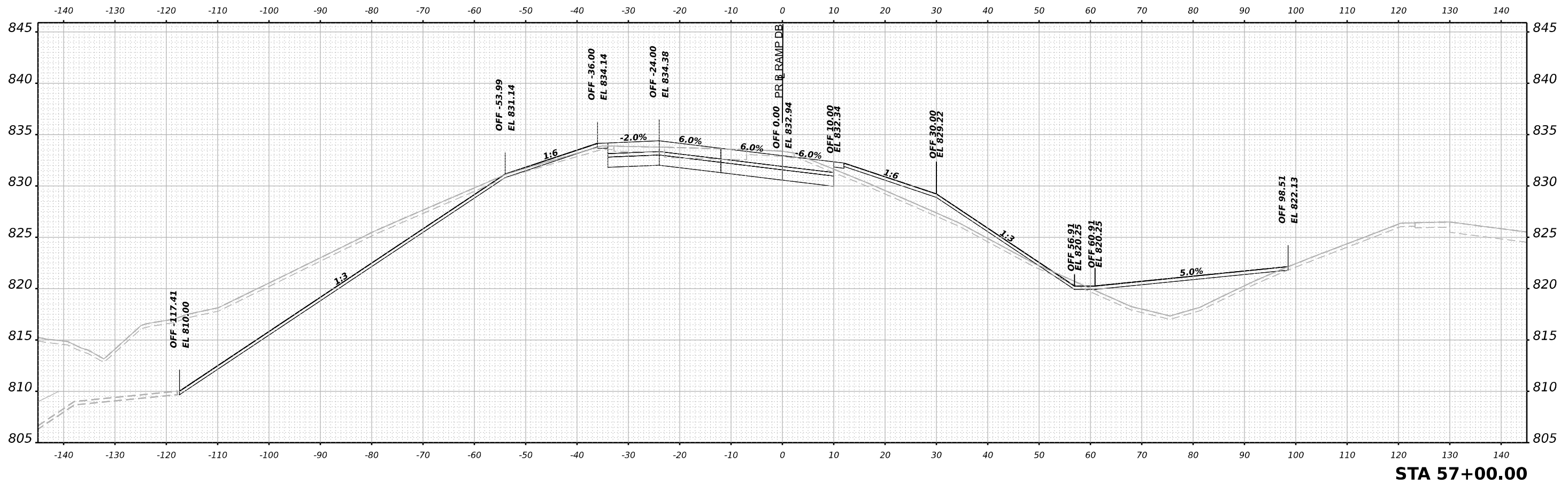
SCALE: N/A SHEET 29 OF 49 SHEETS STA. 55+50.00 TO STA. 56+00.00

F.A.I. RTE.	SECTION	COUNTY	TOTAL SHEETS	SHEET NO.
39	(201-3)K	WINNEBAGO	2192	1961
				CONTRACT NO. 64B13
ILLINOIS FED. AID PROJECT				

FINAL SURVEY NO.	SURVEYED	DATE
NOTE BOOK	PLOTTED	BY
AREAS CHECKED	TEMPLATE	
	AREAS	

ORIGINAL SURVEY NO.	SURVEYED	DATE
NOTE BOOK	PLOTTED	BY
AREAS CHECKED	TEMPLATE	
	AREAS	

MODEL: PRAMP08_XS - 56+50.00 (Sheet)
 FILE NAME: p:\websearch\new\benby.com\benby.com\benby.com\4\Documents\1020910800\Eng\Drawings\System_InterchangeRamps_BD_Da [Bowman]\Cross_Sections\264813-Cross-Sections-Final-Ramp-DB02.dgn



USER NAME = jmiddleton
 DESIGNED - JWM
 DRAWN - JWM
 CHECKED - EJG
 DATE - 03/31/2023

DESIGNED - JWM
 DRAWN - JWM
 CHECKED - EJG
 DATE - 03/31/2023

REVISED -
 REVISED -
 REVISED -
 REVISED -

STATE OF ILLINOIS
 DEPARTMENT OF TRANSPORTATION

CROSS SECTIONS
 RAMP DB FINAL

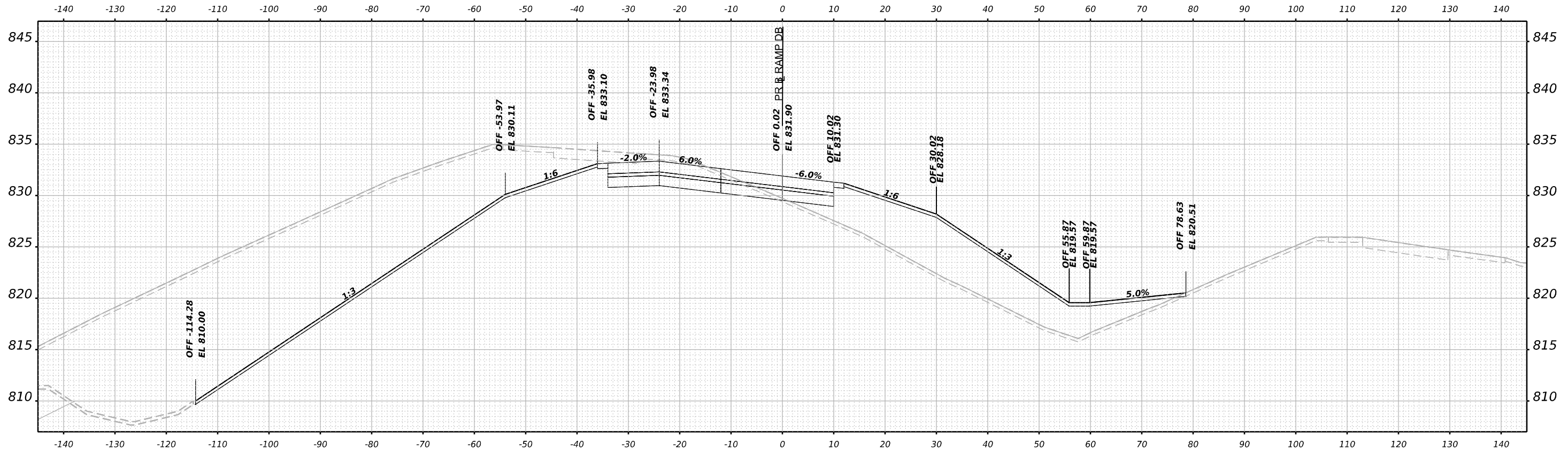
SCALE: N/A SHEET 30 OF 49 SHEETS STA. 56+50.00 TO STA. 57+00.00

F.A.I. RTE.	SECTION	COUNTY	TOTAL SHEETS	SHEET NO.
39	(201-3)K	WINNEBAGO	2192	1962
CONTRACT NO. 64B13				
ILLINOIS FED. AID PROJECT				

FINAL SURVEY NO.	SURVEYED PLOTTED AREAS CHECKED	BY	DATE

ORIGINAL SURVEY NO.	SURVEYED PLOTTED AREAS CHECKED	BY	DATE

MODEL: PRAMPDB_XS_57+50.00 (Sheet)
 FILE NAME: p:\bentech\new Bentley.com\esectech\4\Documents\1080910800\Eng\Docs\Design\System\Interchange\Ramps\BD_Db\Bowman\Cross Sections\2164813-Cross\Xs\Final\Ramp\DB02.dgn



STA 57+50.00



USER NAME	= jmiddleton	DESIGNED	- JWM	REVISED	-
PLOT SCALE	= 0.16666633 1/ in.	DRAWN	- JWM	REVISED	-
PLOT DATE	= 3/30/2023	CHECKED	- EJG	REVISED	-
		DATE	- 03/31/2023	REVISED	-

STATE OF ILLINOIS
DEPARTMENT OF TRANSPORTATION

**CROSS SECTIONS
RAMP DB FINAL**

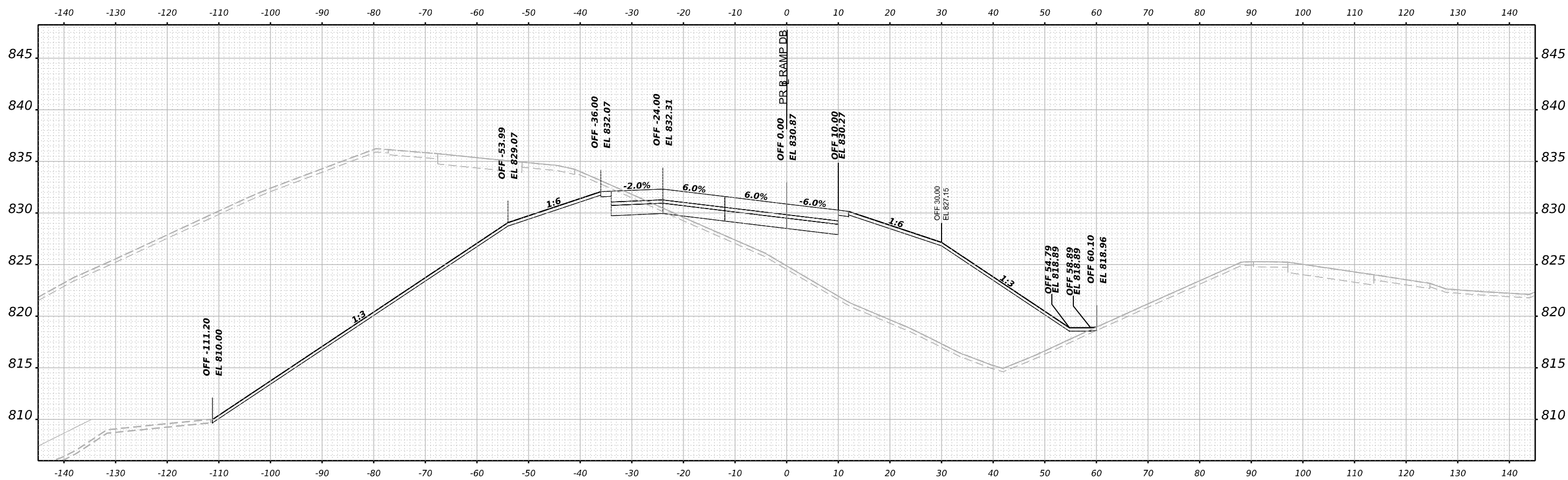
SCALE: N/A SHEET 31 OF 49 SHEETS STA. 57+50.00 TO STA. 57+50.00

F.A.I. RTE.	SECTION	COUNTY	TOTAL SHEETS	SHEET NO.
39	(201-3)K	WINNEBAGO	2192	1963
CONTRACT NO. 64B13				
ILLINOIS FED. AID PROJECT				

FINAL SURVEY NO.	SURVEYED	DATE
NOTE BOOK	PLOTTED	
	TEMPLATE	
	AREAS	
	CHECKED	

ORIGINAL SURVEY NO.	SURVEYED	DATE
NOTE BOOK	PLOTTED	
	TEMPLATE	
	AREAS	
	CHECKED	

MODEL: P:\RAMP\BIS - 58+00.00 (Sheet)
 FILE NAME: p:\bentech\new\entech\com\entech\entech\4\Documents\102009108000\Eng\Draw\Design\System\InterchangeRamps\BIS - 58+00.00\Cross Sections\20240313\Cross\BIS - 58+00.00\BIS - 58+00.00.DWG



STA 58+00.00



USER NAME	= jmiddleton	DESIGNED	- JWM	REVISED	-
		DRAWN	- JWM	REVISED	-
PLOT SCALE	= 0.16666633 1/ in.	CHECKED	- EJK	REVISED	-
PLOT DATE	= 3/30/2023	DATE	- 03/31/2023	REVISED	-

STATE OF ILLINOIS
DEPARTMENT OF TRANSPORTATION

**CROSS SECTIONS
RAMP DB FINAL**

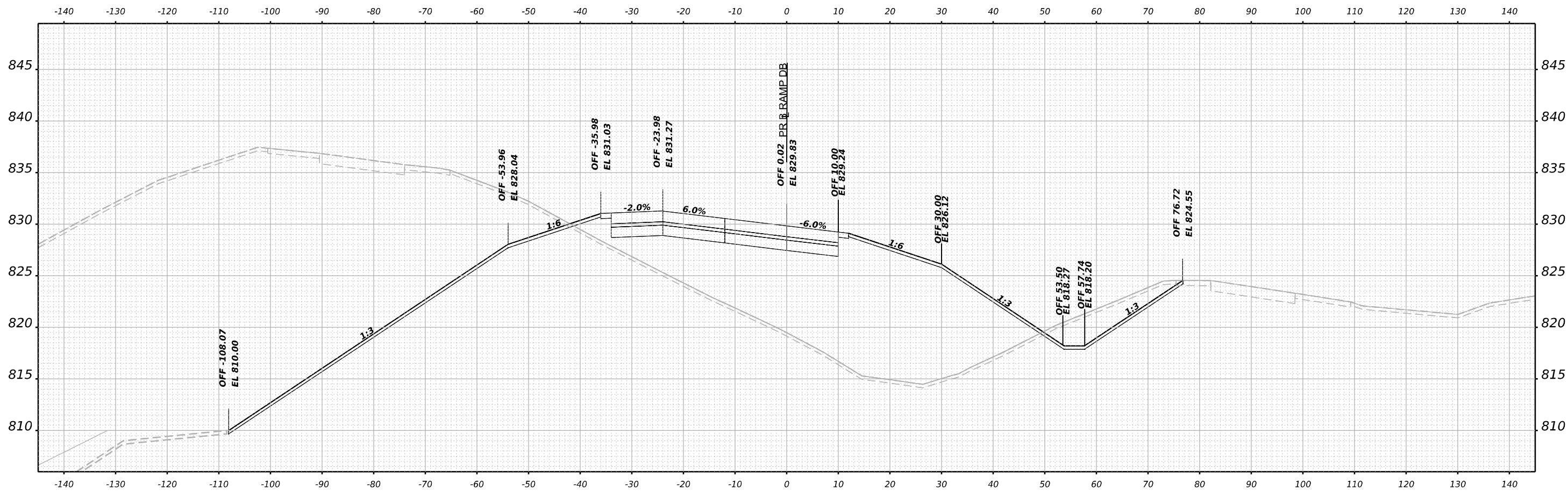
SCALE: N/A SHEET 32 OF 49 SHEETS STA. 58+00.00 TO STA. 58+00.00

F.A.I. RTE.	SECTION	COUNTY	TOTAL SHEETS	SHEET NO.
39	(201-3)K	WINNEBAGO	2192	1964
CONTRACT NO. 64B13				
ILLINOIS FED. AID PROJECT				

FINAL SURVEY NO.	SURVEYED	BY	DATE
	PLOTTED		
	TEMPLATE		
	AREAS		
	CHECKED		

ORIGINAL SURVEY NO.	SURVEYED	BY	DATE
	PLOTTED		
	TEMPLATE		
	AREAS		
	CHECKED		

MODEL: PRAMPDB_XS - 58+50.00 (Sheet)
 FILE NAME: p:\bentech\new\entby.com\amesh\ent4\Documents\1020091080000\Eng\Docs\Design\System\InterchangeRamps_BD_Db\Bowman\Cross_Sections\264813-Cross-System-Cross-Sections\Sta58+50.00-PRAMPDB02.dgn



STA 58+50.00



USER NAME	= jmiddleton	DESIGNED	- JWM	REVISED	-
DRAWN	- JWM	REVISIED	-		
PLOT SCALE	= 0.16666633 1/ in.	CHECKED	- EJG	REVISED	-
PLOT DATE	= 3/30/2023	DATE	- 03/31/2023	REVISED	-

STATE OF ILLINOIS
 DEPARTMENT OF TRANSPORTATION

**CROSS SECTIONS
 RAMP DB FINAL**

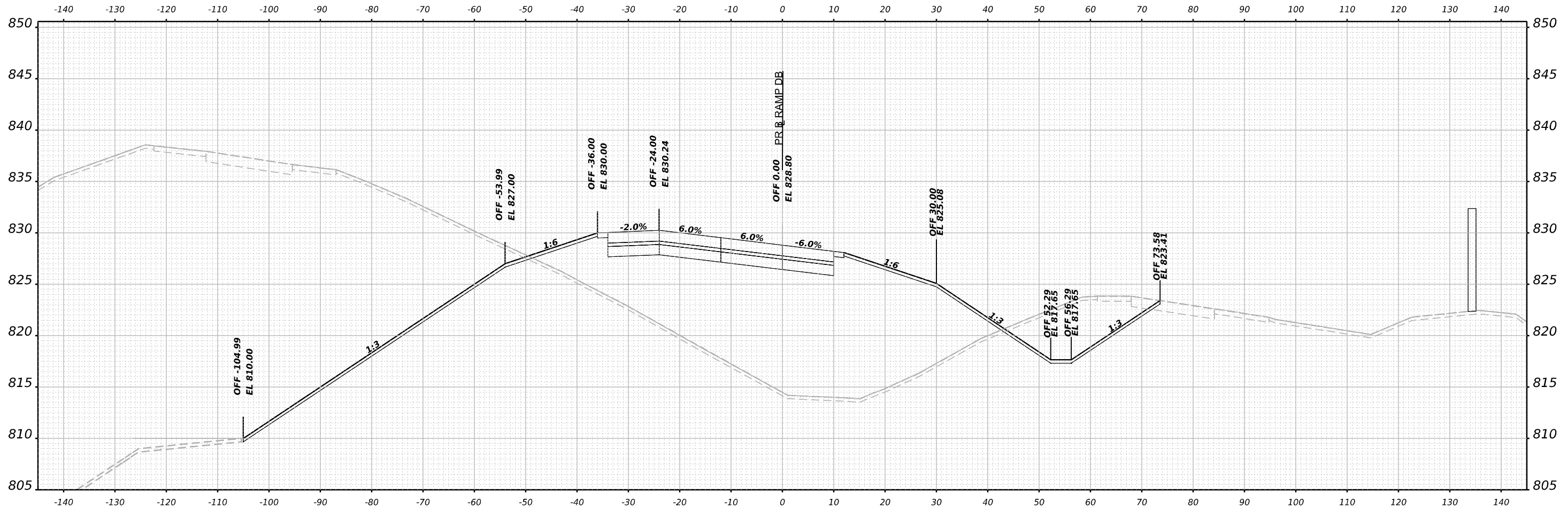
SCALE: N/A SHEET 33 OF 49 SHEETS STA. 58+50.00 TO STA. 58+50.00

F.A.I. RTE.	SECTION	COUNTY	TOTAL SHEETS	SHEET NO.
39	(201-3)K	WINNEBAGO	2192	1965
CONTRACT NO. 64B13				
ILLINOIS FED. AID PROJECT				

FINAL SURVEY NO.	SURVEYED	BY	DATE
NOTE BOOK	PLOTTED		
	TEMPLATE		
	AREAS		
	CHECKED		

ORIGINAL SURVEY NO.	SURVEYED	BY	DATE
NOTE BOOK	PLOTTED		
	TEMPLATE		
	AREAS		
	CHECKED		

MODEL: PRAMP08_XS_59+00.00 (Sheet)
 FILE NAME: p:\bentech\new\entby.com\entech\4\Documents\1020910800\Eng\Drawings\System_Exchange\Ramps_BD_Db [Bowman]\Cross_Sections\264613-Cross\59+00.00-PR-RAMP.DWG



STA 59+00.00



USER NAME	= jmiddleton	DESIGNED	- JWM	REVISED	-
		DRAWN	- JWM	REVISED	-
PLOT SCALE	= 0.16666633 1/ in.	CHECKED	- EJG	REVISED	-
PLOT DATE	= 4/27/2023	DATE	- 03/31/2023	REVISED	-

STATE OF ILLINOIS
DEPARTMENT OF TRANSPORTATION

**CROSS SECTIONS
RAMP DB FINAL**

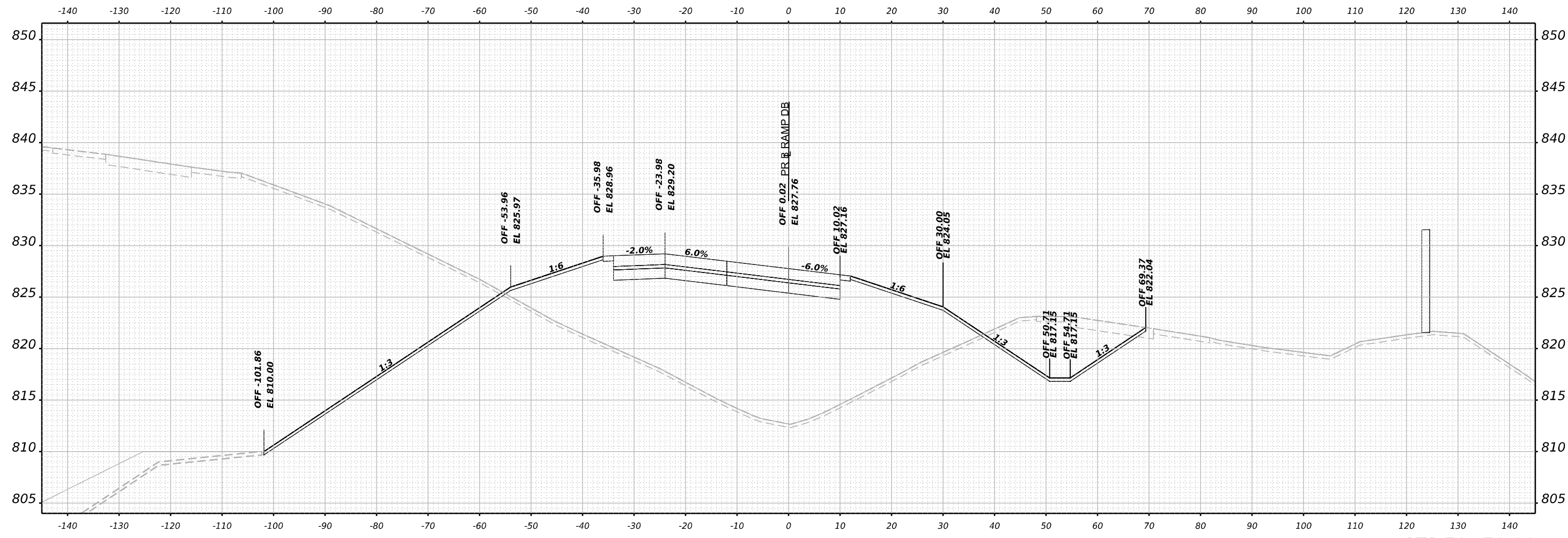
SCALE: N/A SHEET 34 OF 49 SHEETS STA. 59+00.00 TO STA. 59+00.00

F.A.I. RTE.	SECTION	COUNTY	TOTAL SHEETS	SHEET NO.
39	(201-3)K	WINNEBAGO	2192	1966
CONTRACT NO. 64B13				
ILLINOIS FED. AID PROJECT				

FINAL SURVEY NO.	SURVEYED	BY	DATE
	PLOTTED		
	TEMPLATE		
	AREAS		
	AREAS CHECKED		

ORIGINAL SURVEY NO.	SURVEYED	BY	DATE
	PLOTTED		
	TEMPLATE		
	AREAS		
	AREAS CHECKED		

MODEL: P:\RAMP_DB_XS_59+50.00 (Sheet)
 FILE NAME: p:\webtech\new\study.com\ameshch\4\Documents\102009108000\Eng\Drawings\System\Interchange\Ramps\RD_DB\Bowman\Cross_Sections\264613-CrossSection\5-Final-Ramp\RD02.dgn



STA 59+50.00



USER NAME = jmiddleton	DESIGNED - JWM	REVISED -
PLOT SCALE = 0.16666633 1/ in.	DRAWN - JWM	REVISED -
PLOT DATE = 3/30/2023	CHECKED - E.JG	REVISED -
	DATE - 03/31/2023	REVISED -

STATE OF ILLINOIS
 DEPARTMENT OF TRANSPORTATION

SCALE: N/A	SHEET 35 OF 49 SHEETS	STA. 59+50.00 TO STA. 59+50.00
------------	-----------------------	--------------------------------

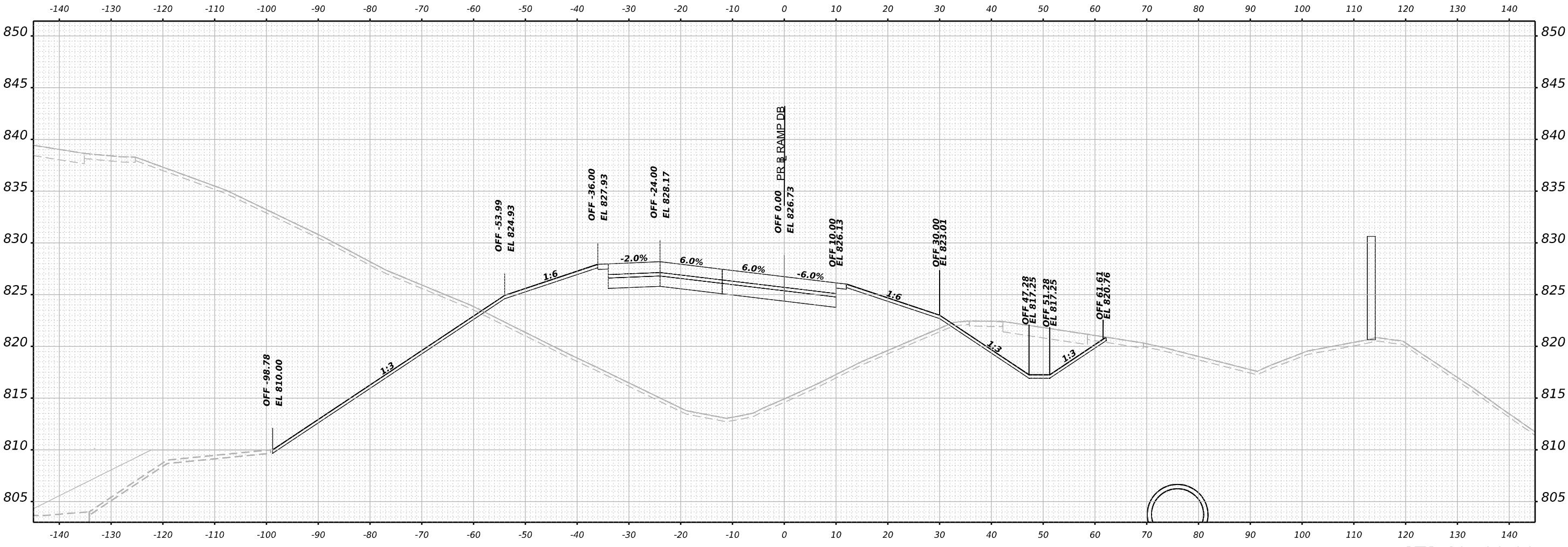
CROSS SECTIONS
 RAMP DB FINAL

F.A.I. RTE.	SECTION	COUNTY	TOTAL SHEETS	SHEET NO.
39	(201-3)K	WINNEBAGO	2192	1967
CONTRACT NO. 64B13				
ILLINOIS FED. AID PROJECT				

FINAL SURVEY NO.	SURVEYED PLOTTED AREAS CHECKED	BY	DATE

ORIGINAL SURVEY NO.	SURVEYED PLOTTED AREAS CHECKED	BY	DATE

MODEL: PRAMP08_XS_60+00.00 (Sheet)
 FILE NAME: p:\work\research\new\bechtel\4\Documents\1080910800\Eng\Drawings\System\InterchangeRamps\B0_D0_Bowman\Cross_Sections\264813-Cross-Sections-Final-Ramp-DB02.dgn



STA 60+00.00



USER NAME = jmiddleton	DESIGNED - JWM	REVISED -
	DRAWN - JWM	REVISED -
PLOT SCALE = 0.16666633 1/ in.	CHECKED - EJG	REVISED -
PLOT DATE = 3/30/2023	DATE - 03/31/2023	REVISED -

STATE OF ILLINOIS
 DEPARTMENT OF TRANSPORTATION

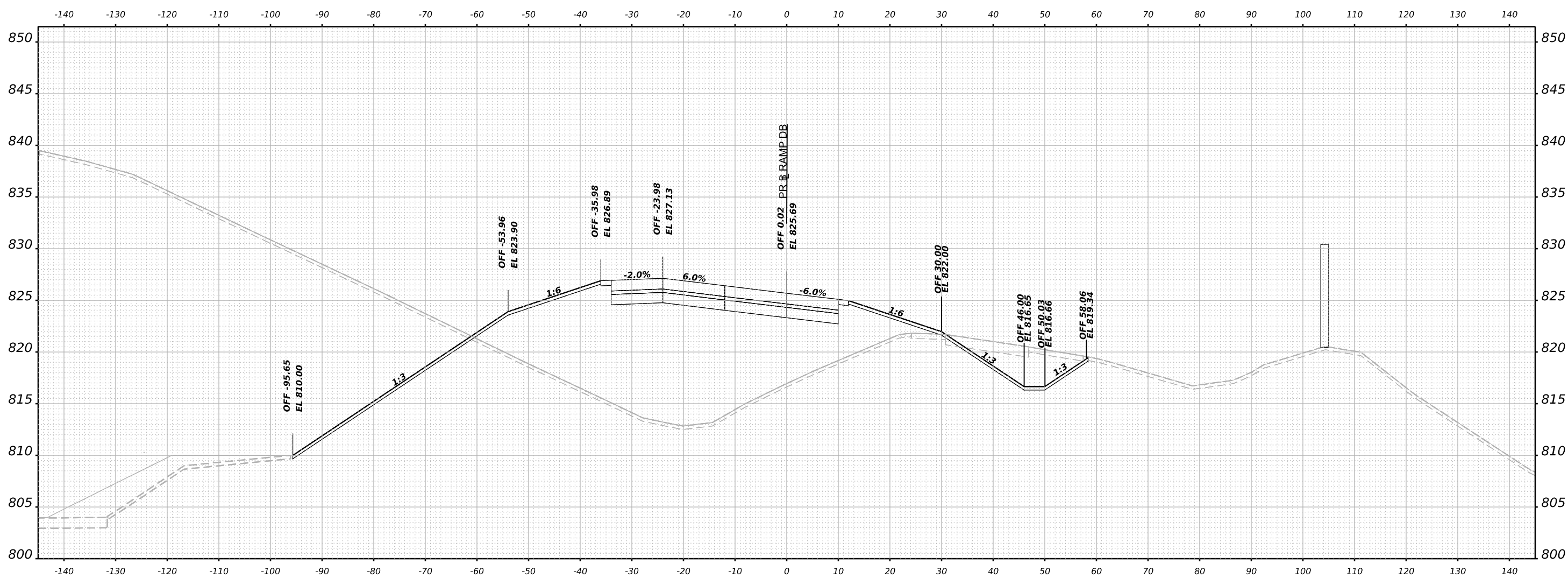
CROSS SECTIONS RAMP DB FINAL			
SCALE: N/A	SHEET 36 OF 49 SHEETS	STA. 60+00.00 TO STA. 60+00.00	

F.A.I. RTE.	SECTION	COUNTY	TOTAL SHEETS	SHEET NO.
39	(201-3)K	WINNEBAGO	2192	1968
CONTRACT NO. 64B13				
ILLINOIS FED. AID PROJECT				

FINAL SURVEY NO.	SURVEYED	BY	DATE
	PLOTTED		
	TEMPLATE		
	AREAS		
	AREAS CHECKED		

ORIGINAL SURVEY NO.	SURVEYED	BY	DATE
	PLOTTED		
	TEMPLATE		
	AREAS		
	AREAS CHECKED		

MODEL: PRAMP08_XS_60+50.00 (Sheet)
 FILE NAME: p:\bentech\new\entby.com\entech\ent4\Documents\1020091080000\Eng\Docs\Design\System\InterchangeRamps\B0_D0\Bowman\Cross_Sections\2024013-Cross\Xs\B0-Pramp\B0-Pramp.DWG



STA 60+50.00



USER NAME	= jmiddleton	DESIGNED	- JWM	REVISED	-
PLOT SCALE	= 0.16666633 1/ in.	DRAWN	- JWM	REVISED	-
PLOT DATE	= 3/30/2023	CHECKED	- EJG	REVISED	-
		DATE	- 03/31/2023	REVISED	-

STATE OF ILLINOIS
 DEPARTMENT OF TRANSPORTATION

**CROSS SECTIONS
 RAMP DB FINAL**

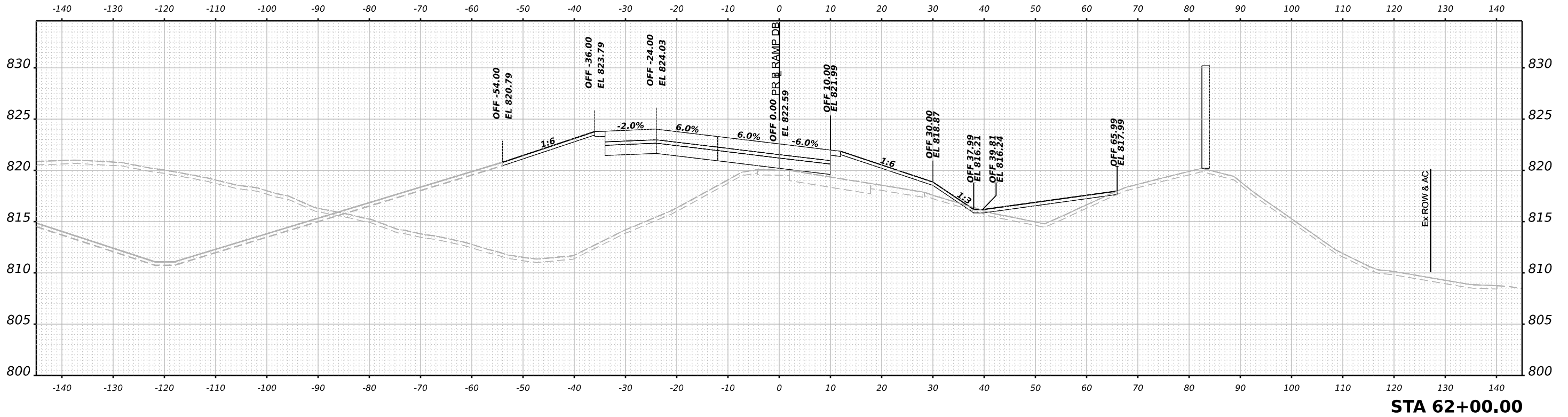
SCALE: N/A SHEET 37 OF 49 SHEETS STA. 60+50.00 TO STA. 60+50.00

F.A.I. RTE.	SECTION	COUNTY	TOTAL SHEETS	SHEET NO.
39	(201-3)K	WINNEBAGO	2192	1969
CONTRACT NO. 64B13				
ILLINOIS FED. AID PROJECT				

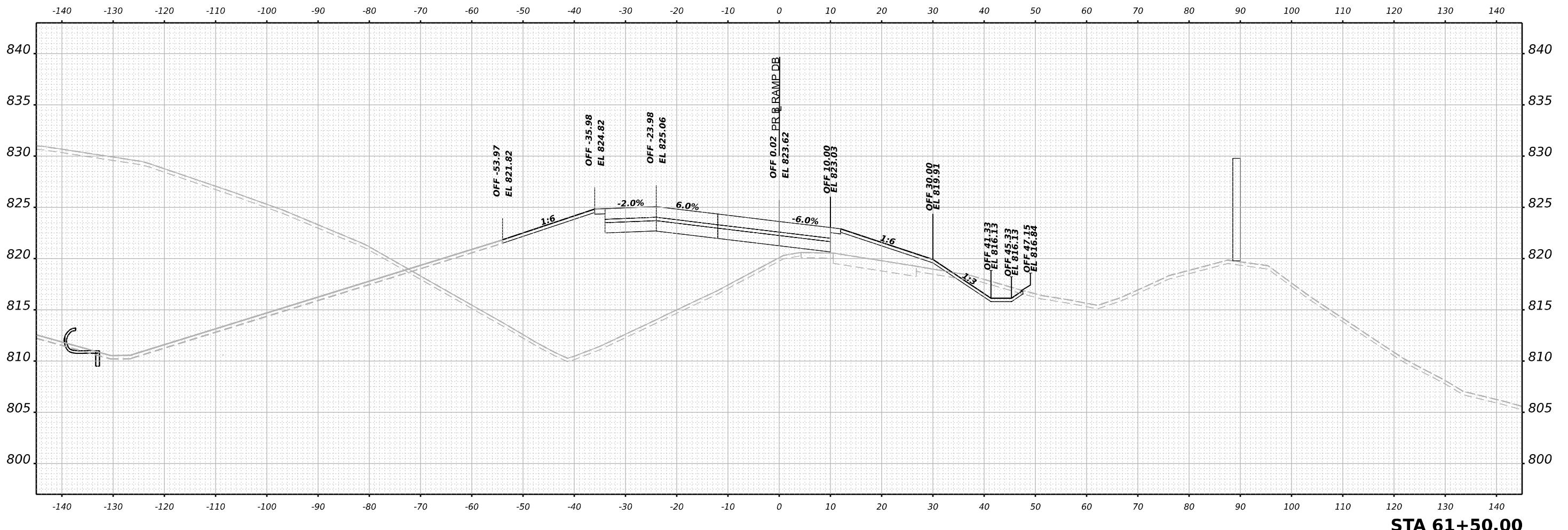
FINAL SURVEY	SURVEYED	DATE
NOTE BOOK	PLOTTED	BY
NO.	TEMPLATE	
	AREAS CHECKED	

ORIGINAL SURVEY	SURVEYED	DATE
NOTE BOOK	PLOTTED	BY
NO.	TEMPLATE	
	AREAS CHECKED	

MODEL: PRAMP08_XS - 61+50.00 (Sheet)
 FILE NAME: p:\bentech\new\entby.com\entech\ent4\Documents\10209108000\Eng\Draw\Design\System\InterchangeRamp_DB_Db\Bowman\Cross_Sections\2164813-Cross-Sections-Final-Ramp-DB02.dgn



STA 62+00.00



STA 61+50.00



USER NAME	= jmiddleton
PLOT SCALE	= 0.16666633 1/ in.
PLOT DATE	= 3/30/2023

DESIGNED	- JWM
DRAWN	- JWM
CHECKED	- EJG
DATE	- 03/31/2023

REVISED	-
REVISED	-
REVISED	-
REVISED	-

STATE OF ILLINOIS
DEPARTMENT OF TRANSPORTATION

**CROSS SECTIONS
RAMP DB FINAL**


SCALE: N/A SHEET 39 OF 49 SHEETS STA. 61+50.00 TO STA. 62+00.00

F.A.I. RTE.	SECTION	COUNTY	TOTAL SHEETS	SHEET NO.
39	(201-3)K	WINNEBAGO	2192	1971
CONTRACT NO. 64B13				
ILLINOIS FED. AID PROJECT				

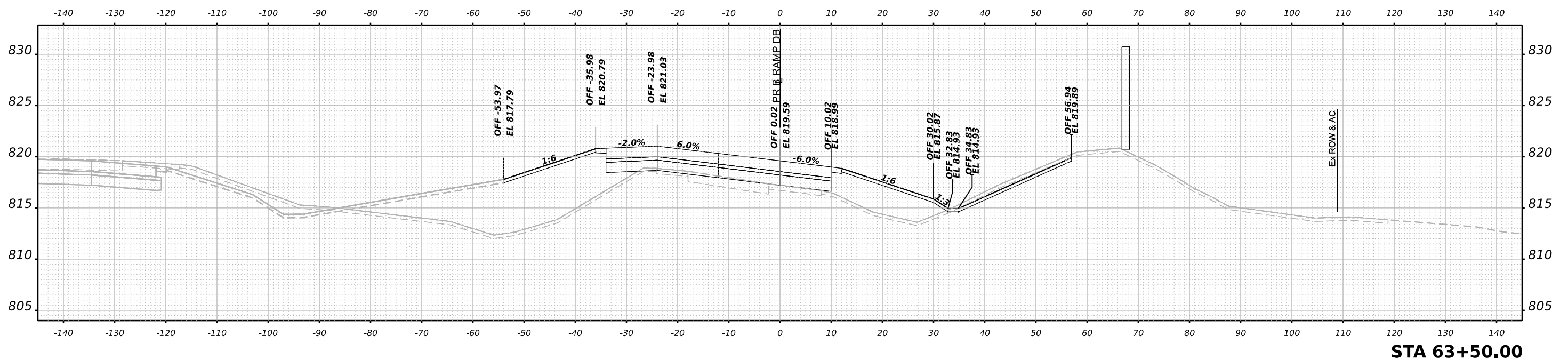
FINAL SURVEY NO.	SURVEYED	DATE
NOTE BOOK	PLOTTED	
AREAS CHECKED	TEMPLATE	
	AREAS	
	CHECKED	

ORIGINAL SURVEY NO.	SURVEYED	DATE
NOTE BOOK	PLOTTED	
AREAS CHECKED	TEMPLATE	
	AREAS	
	CHECKED	

MODEL: PRAMPDB_XS_63+50.00 (Sheet)
 FILE NAME: p:\bentech\new\utility.com\amesctech\4\Documents\10209108000\Eng\Drawings\System_Exchange\Ramps_DB_Db\Bowman\Cross_Sections\264813-Cross_Sys\h\XS-Final-Ramp-DB02.dgn



STA 64+00.00



STA 63+50.00



USER NAME	= jmiddleton
PLOT SCALE	= 0.16666633 1/ in.
PLOT DATE	= 3/30/2023

DESIGNED	- JWM
DRAWN	- JWM
CHECKED	- EJJ
DATE	- 03/31/2023

REVISED	-
REVISED	-
REVISED	-
REVISED	-

STATE OF ILLINOIS
 DEPARTMENT OF TRANSPORTATION

CROSS SECTIONS
 RAMP DB FINAL

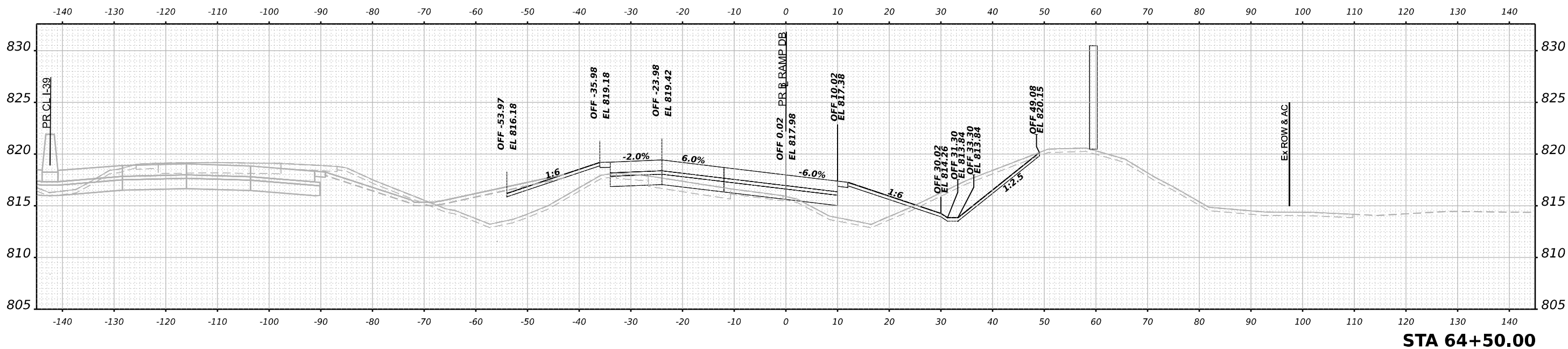
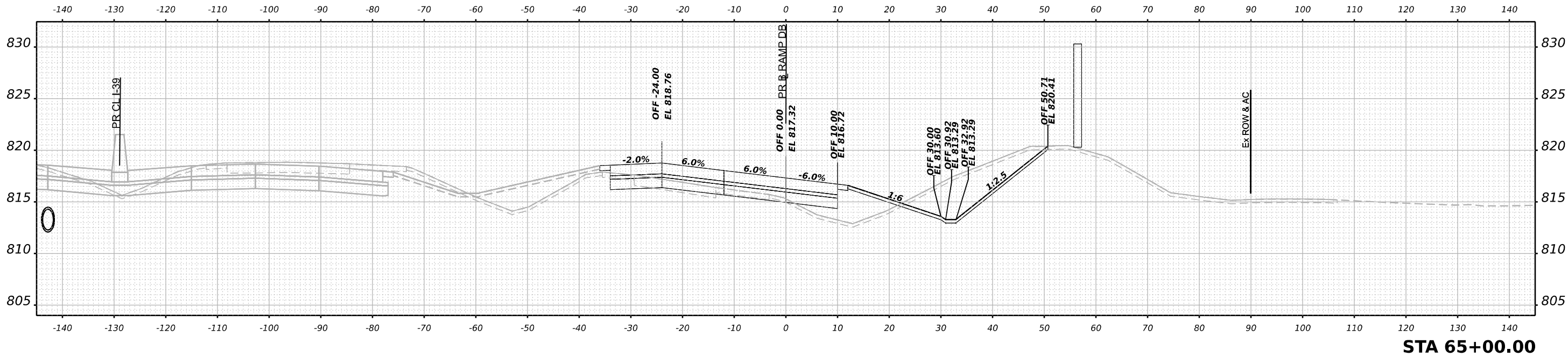
SCALE: N/A SHEET 41 OF 49 SHEETS STA. 63+50.00 TO STA. 64+00.00

F.A.I. RTE.	SECTION	COUNTY	TOTAL SHEETS	SHEET NO.
39	(201-3)K	WINNEBAGO	2192	1973
CONTRACT NO. 64B13				
ILLINOIS FED. AID PROJECT				

FINAL SURVEY	SURVEYED	BY	DATE
NOTE BOOK	PLOTTED		
NO.	TEMPLATE		
	AREAS		
	CHECKED		

ORIGINAL SURVEY	SURVEYED	BY	DATE
NOTE BOOK	PLOTTED		
NO.	TEMPLATE		
	AREAS		
	CHECKED		

MODEL: PRAMP08_XS - 64+50.00 (Sheet)
 FILE NAME: p:\bentech\new\benby.com\benes\ch4\Documents\1080910800\Eng\Drawings\System_InterchangeRamps_BD_Db\Bowman\Cross_Sections\264613-Cross-Sections-Final-Ramp-DB02.dgn



USER NAME	= jmiddleton
PLOT SCALE	= 0.16666633 1/ in.
PLOT DATE	= 3/30/2023

DESIGNED	- JWM
DRAWN	- JWM
CHECKED	- EJG
DATE	- 03/31/2023

REVISED	-
REVISED	-
REVISED	-
REVISED	-

STATE OF ILLINOIS
DEPARTMENT OF TRANSPORTATION

CROSS SECTIONS
RAMP DB FINAL

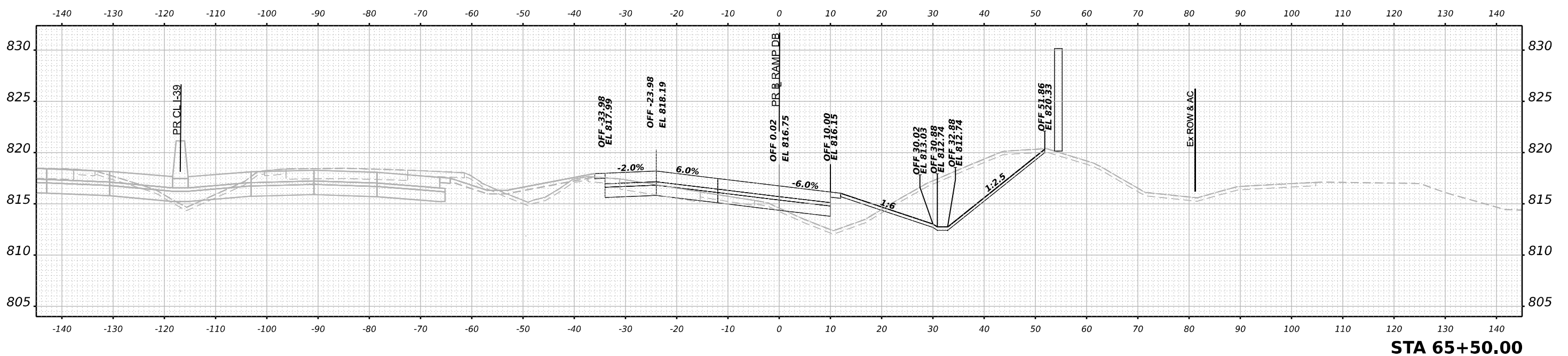
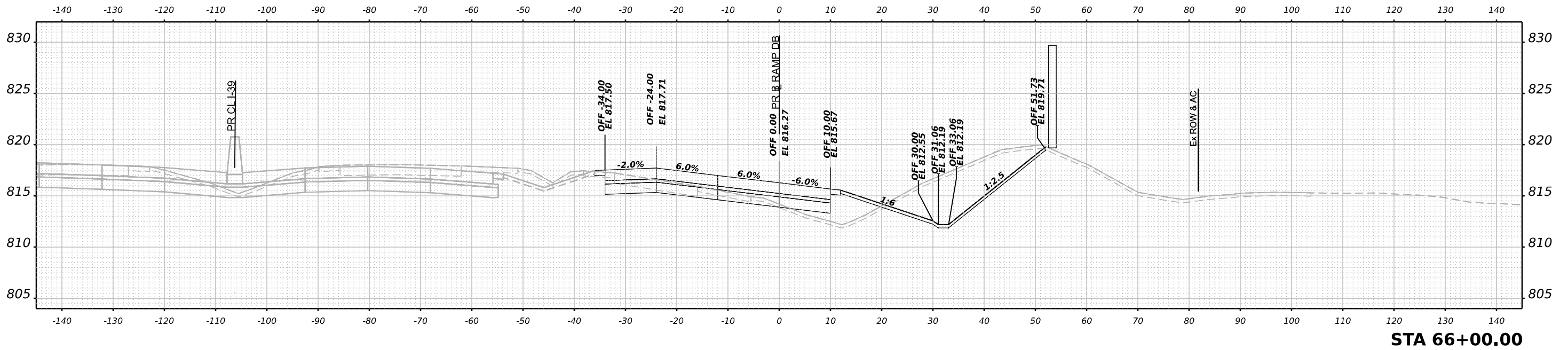
SCALE: N/A SHEET 42 OF 49 SHEETS STA. 64+50.00 TO STA. 65+00.00

F.A.I. RTE.	SECTION	COUNTY	TOTAL SHEETS	SHEET NO.
39	(201-3)K	WINNEBAGO	2192	1974
CONTRACT NO. 64B13				
ILLINOIS FED. AID PROJECT				

FINAL SURVEY NO.	SURVEYED BY	DATE
PLOTTED TEMPLATE AREAS CHECKED		
NOTE BOOK		
AREAS CHECKED		

ORIGINAL SURVEY NO.	SURVEYED BY	DATE
PLOTTED TEMPLATE AREAS CHECKED		
NOTE BOOK		
AREAS CHECKED		

MODEL: PRAMP08_XS_65+50.00 (Sheet)
 FILE NAME: p:\bentech\new\build\com\amesh\4\Documents\1090910800\Eng\Draw\System\InterchangeRamps\B0_Da (Bowman)\Cross_Sections\264813-Cross_Sys\h\3-Final-Ramp-DB02.dgn



USER NAME	= jmiddleton
PLOT SCALE	= 0.16666633 1/ in.
PLOT DATE	= 3/30/2023

DESIGNED	- JWM
DRAWN	- JWM
CHECKED	- EJG
DATE	- 03/31/2023

REVISED	-
REVISED	-
REVISED	-
REVISED	-

STATE OF ILLINOIS
 DEPARTMENT OF TRANSPORTATION

CROSS SECTIONS
 RAMP DB FINAL

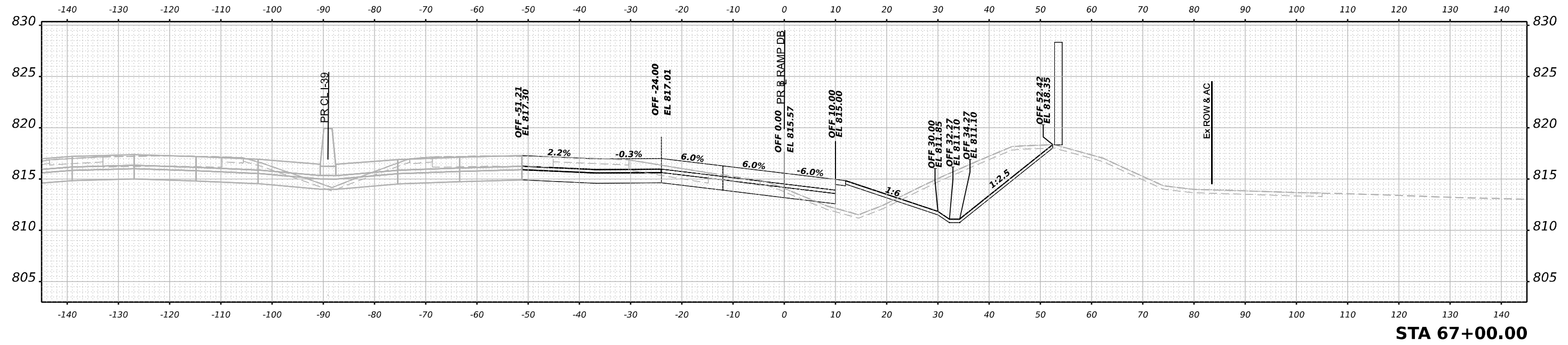
SCALE: N/A SHEET 43 OF 49 SHEETS STA. 65+50.00 TO STA. 66+00.00

F.A.I. RTE.	SECTION	COUNTY	TOTAL SHEETS	SHEET NO.
39	(201-3)K	WINNEBAGO	2192	1975
CONTRACT NO. 64B13				
ILLINOIS FED. AID PROJECT				

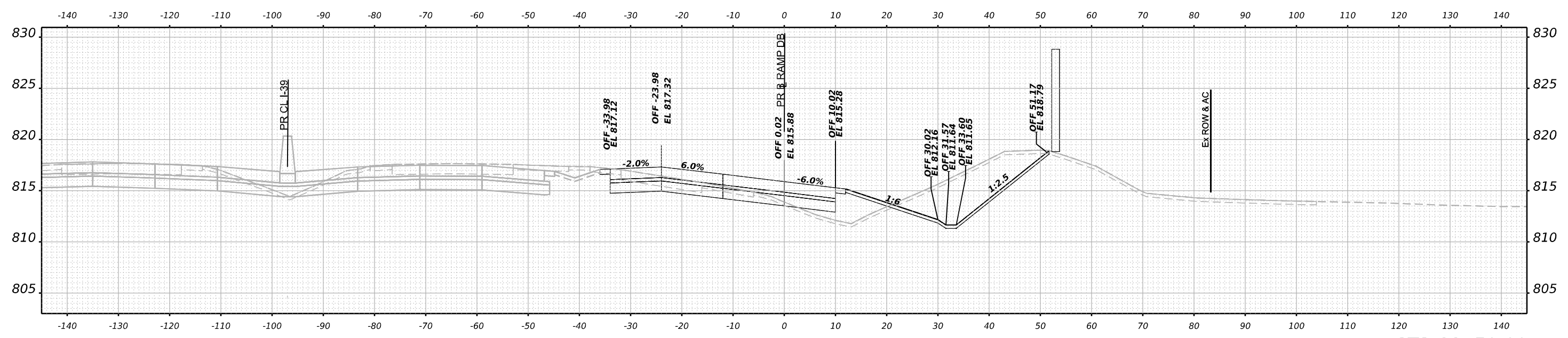
FINAL SURVEY NO.	SURVEYED	BY	DATE
NOTE BOOK	PLOTTED		
AREAS CHECKED	TEMPLATE		
	AREAS		
	CHECKED		

ORIGINAL SURVEY NO.	SURVEYED	BY	DATE
NOTE BOOK	PLOTTED		
AREAS CHECKED	TEMPLATE		
	AREAS		
	CHECKED		

MODEL: P:\RAMP\06_XS - 66+50.00 (Sheet)
 FILE NAME: p:\bentech\new\benetech\4\Documents\1060910800\Eng\Docs\Design\System\InterchangeRamps_BD_Db\Bowman\Cross Sections\264813-Cross-Sections-Final-Ramp-DB02.dgn



STA 67+00.00



STA 66+50.00



USER NAME	= jmiddleton
PLOT SCALE	= 0.16666633 1/ in.
PLOT DATE	= 3/30/2023

DESIGNED	- JWM
DRAWN	- JWM
CHECKED	- E.JG
DATE	- 03/31/2023

REVISED	-
REVISED	-
REVISED	-
REVISED	-

STATE OF ILLINOIS
 DEPARTMENT OF TRANSPORTATION

**CROSS SECTIONS
 RAMP DB FINAL**

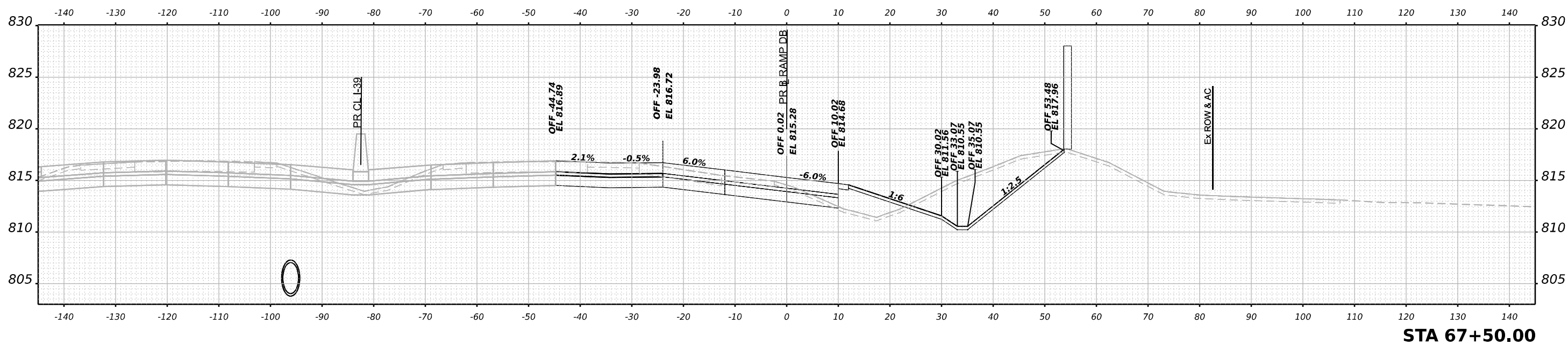
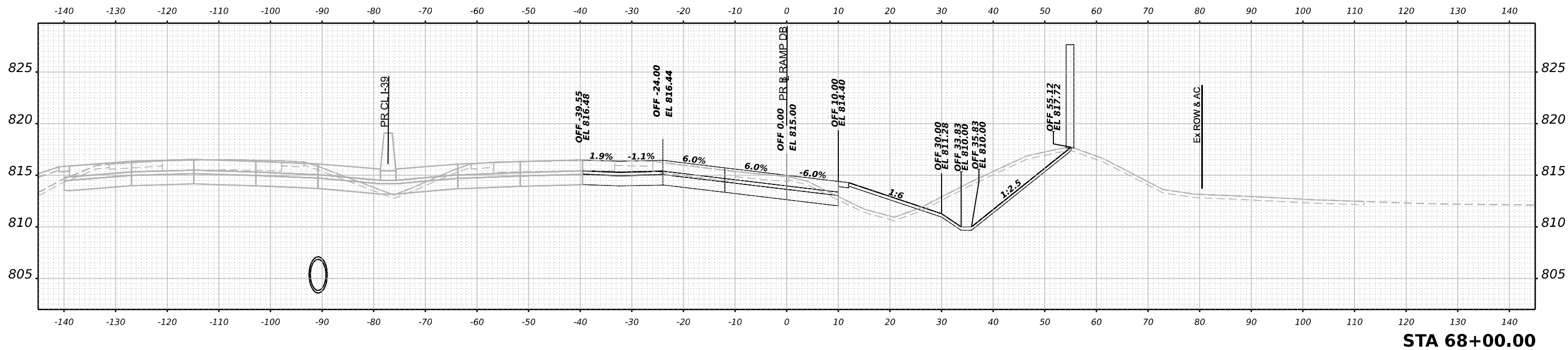
SCALE: N/A SHEET 44 OF 49 SHEETS STA. 66+50.00 TO STA. 67+00.00

F.A.I. RTE.	SECTION	COUNTY	TOTAL SHEETS	SHEET NO.
39	(201-3)K	WINNEBAGO	2192	1976
CONTRACT NO. 64B13				
ILLINOIS FED. AID PROJECT				

FINAL SURVEY NO.	SURVEYED	BY	DATE
NOTE BOOK	PLOTTED		
AREAS CHECKED	TEMPLATE		
	AREAS		
	CHECKED		

ORIGINAL SURVEY NO.	SURVEYED	BY	DATE
NOTE BOOK	PLOTTED		
AREAS CHECKED	TEMPLATE		
	AREAS		
	CHECKED		

MODEL: PRAMP08_XS_67+50.00 (Sheet)
 FILE NAME: p:\bentech\new\benetech\4\Documents\1090910800\Eng\Drawings\System_Interchange\Ramps_DB_Db\Bowman\Cross_Sections\264813-Cross-System-Pr-Ramp-DB02.dgn



USER NAME	= jmiddleton
PLOT SCALE	= 0.16666633 1/ in.
PLOT DATE	= 3/30/2023

DESIGNED	- JWM
DRAWN	- JWM
CHECKED	- EJG
DATE	- 03/31/2023

REVISED	-
REVISED	-
REVISED	-
REVISED	-

STATE OF ILLINOIS
DEPARTMENT OF TRANSPORTATION

CROSS SECTIONS
RAMP DB FINAL

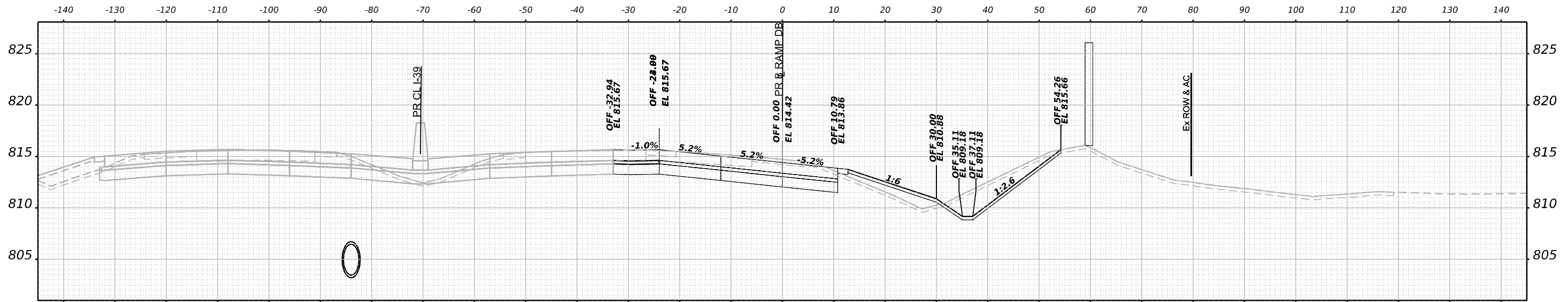
SCALE: N/A SHEET 45 OF 49 SHEETS STA. 67+50.00 TO STA. 68+00.00

F.A.I. RTE.	SECTION	COUNTY	TOTAL SHEETS	SHEET NO.
39	(201-3)K	WINNEBAGO	2192	1977
CONTRACT NO. 64B13				
ILLINOIS FED. AID PROJECT				

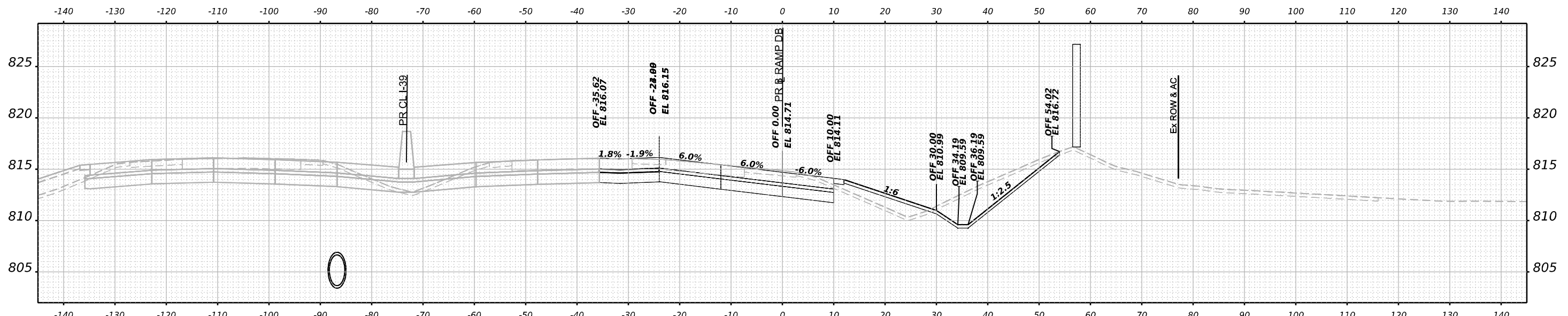
FINAL SURVEY	SURVEYED	BY	DATE
NOTE BOOK	PLOTTED		
NO.	TEMPLATE		
	AREAS		
	AREAS CHECKED		

ORIGINAL SURVEY	SURVEYED	BY	DATE
NOTE BOOK	PLOTTED		
NO.	TEMPLATE		
	AREAS		
	AREAS CHECKED		

MODEL: PRAMP08_XS - 68+50.00 (Sheet)
 FILE NAME: p:\bentech\new\entby.com\entech\4\Documents\1080910800\Eng\Docs\Design\System\InterchangeRamps\B0_D8\Bowman\Cross Sections\264831-Cross-Sections-Pramp-DB-Final-DB02.dgn



STA 69+00.00



STA 68+50.00



USER NAME	= jmiddleton	DESIGNED	- JWM	REVISED	-
		DRAWN	- JWM	REVISED	-
PLOT SCALE	= 0.16666633 1/ in.	CHECKED	- EJG	REVISED	-
PLOT DATE	= 3/30/2023	DATE	- 03/31/2023	REVISED	-

STATE OF ILLINOIS
DEPARTMENT OF TRANSPORTATION

**CROSS SECTIONS
RAMP DB FINAL**

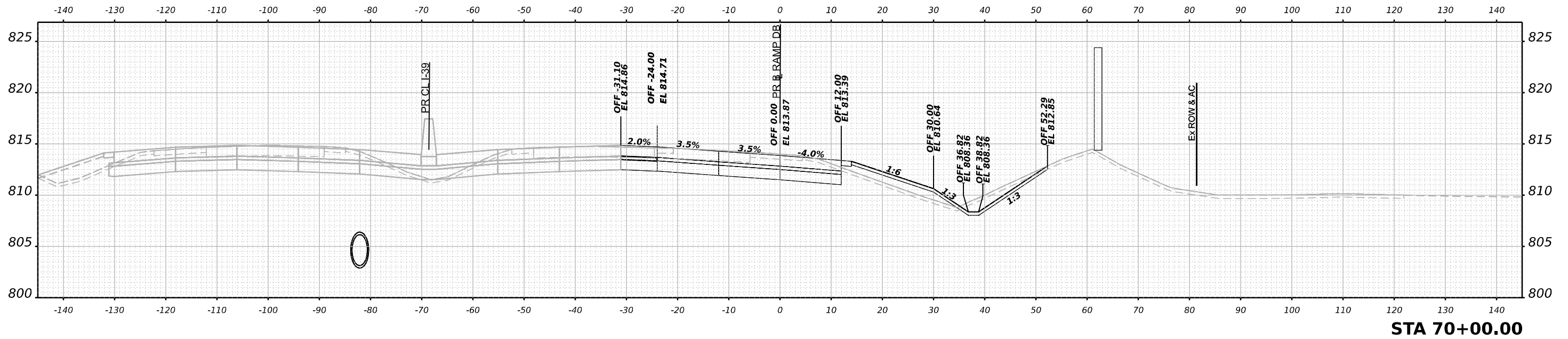
SCALE: N/A SHEET 46 OF 49 SHEETS STA. 68+50.00 TO STA. 69+00.00

F.A.I. RTE.	SECTION	COUNTY	TOTAL SHEETS	SHEET NO.
39	(201-3)K	WINNEBAGO	2192	1978
CONTRACT NO. 64B13				
ILLINOIS FED. AID PROJECT				

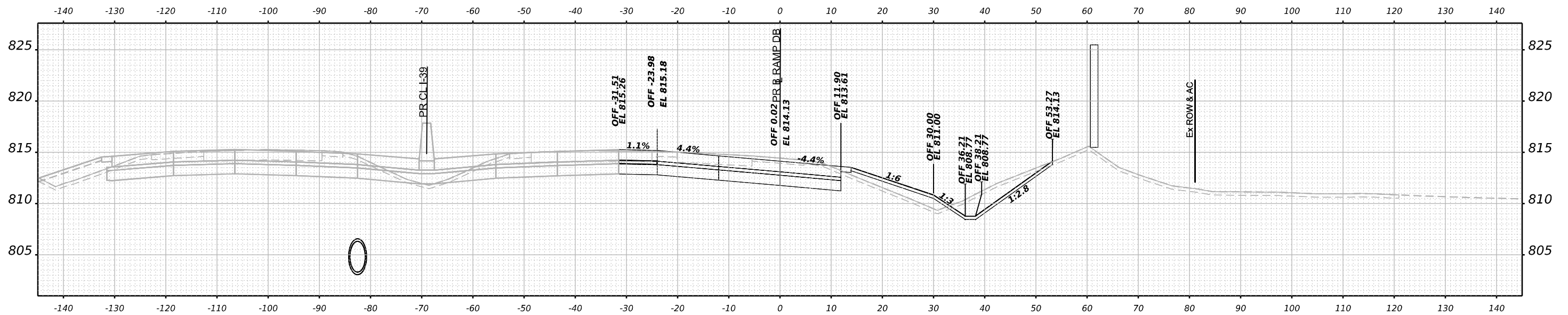
FINAL SURVEY NO.	SURVEYED	BY	DATE
NOTE BOOK	PLOTTED		
AREAS CHECKED	TEMPLATE		
	AREAS		
	CHECKED		

ORIGINAL SURVEY NO.	SURVEYED	BY	DATE
NOTE BOOK	PLOTTED		
AREAS CHECKED	TEMPLATE		
	AREAS		
	CHECKED		

MODEL: PRAMP08_XS_69+50.00 (Sheet)
 FILE NAME: p:\projects\new\state\by.com\ameshach\4\Documents\1090910800\Eng\Docs\Design\System\InterchangeRamps\BD_Db\Bowman\Cross Sections\264813-CrossSections\PrampRampDB02.dgn



STA 70+00.00



STA 69+50.00



USER NAME	= jmiddleton	DESIGNED	- JWM	REVISED	-
		DRAWN	- JWM	REVISED	-
PLOT SCALE	= 0.16666633 1/ in.	CHECKED	- EJG	REVISED	-
PLOT DATE	= 3/30/2023	DATE	- 03/31/2023	REVISED	-

STATE OF ILLINOIS
DEPARTMENT OF TRANSPORTATION

**CROSS SECTIONS
RAMP DB FINAL**

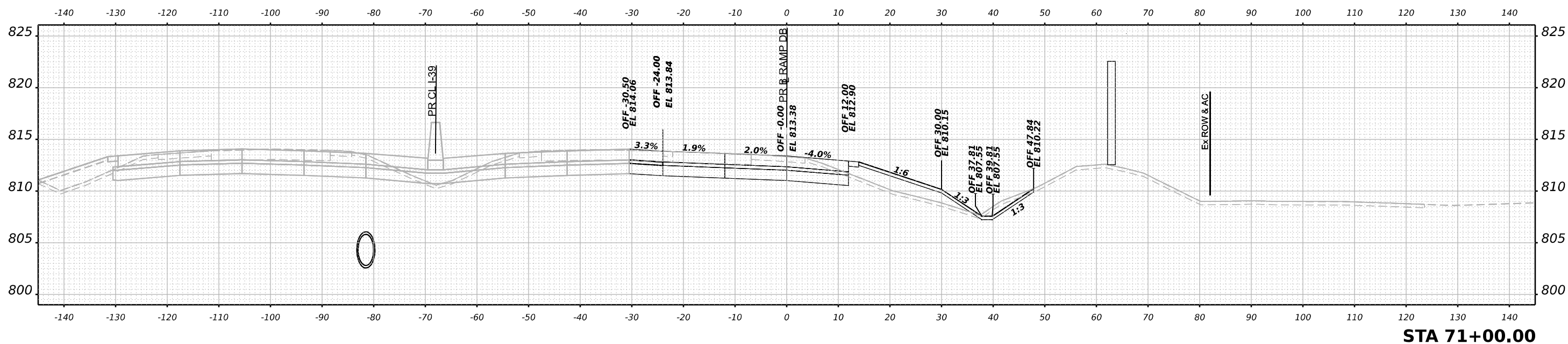
SCALE: N/A SHEET 47 OF 49 SHEETS STA. 69+50.00 TO STA. 70+00.00

F.A.I. RTE.	SECTION	COUNTY	TOTAL SHEETS	SHEET NO.
39	(201-3)K	WINNEBAGO	2192	1979
CONTRACT NO. 64B13				
ILLINOIS FED. AID PROJECT				

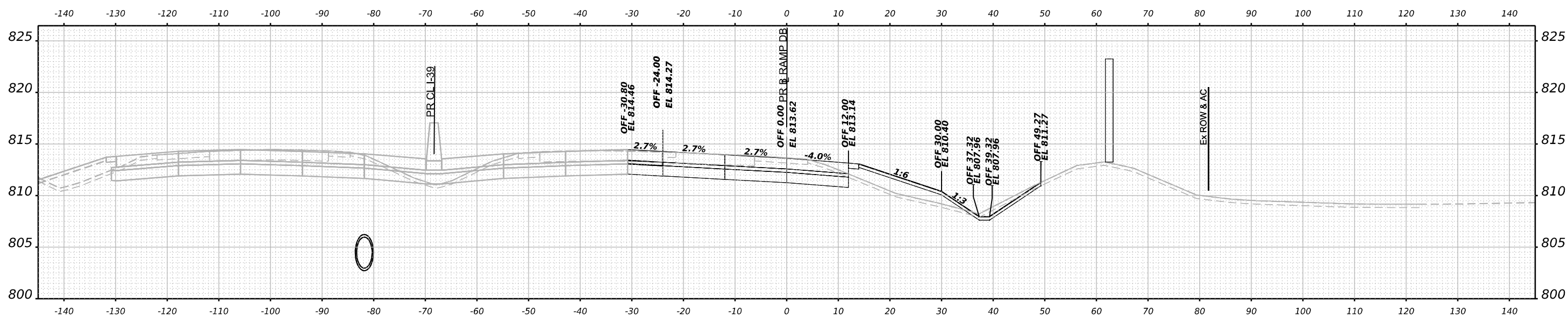
FINAL SURVEY NO.	SURVEYED	BY	DATE
NOTE BOOK	PLOTTED		
AREAS CHECKED	TEMPLATE		
	AREAS		
	CHECKED		

ORIGINAL SURVEY NO.	SURVEYED	BY	DATE
NOTE BOOK	PLOTTED		
AREAS CHECKED	TEMPLATE		
	AREAS		
	CHECKED		

MODEL: PRAMP08_XS_70+50.00 (Sheet)
 FILE NAME: p:\work\2023\108091080000\Eng\Drawings\System\InterchangeRamps\RD_DB\Bowman\Cross Sections\264813-Cross-Sections-Final-Ramp-DB02.dgn



STA 71+00.00



STA 70+50.00



USER NAME	= jmiddleton	DESIGNED	- JWM	REVISED	-
		DRAWN	- JWM	REVISED	-
PLOT SCALE	= 0.16666633 1/ in.	CHECKED	- EJG	REVISED	-
PLOT DATE	= 3/30/2023	DATE	- 03/31/2023	REVISED	-

STATE OF ILLINOIS
DEPARTMENT OF TRANSPORTATION

**CROSS SECTIONS
RAMP DB FINAL**

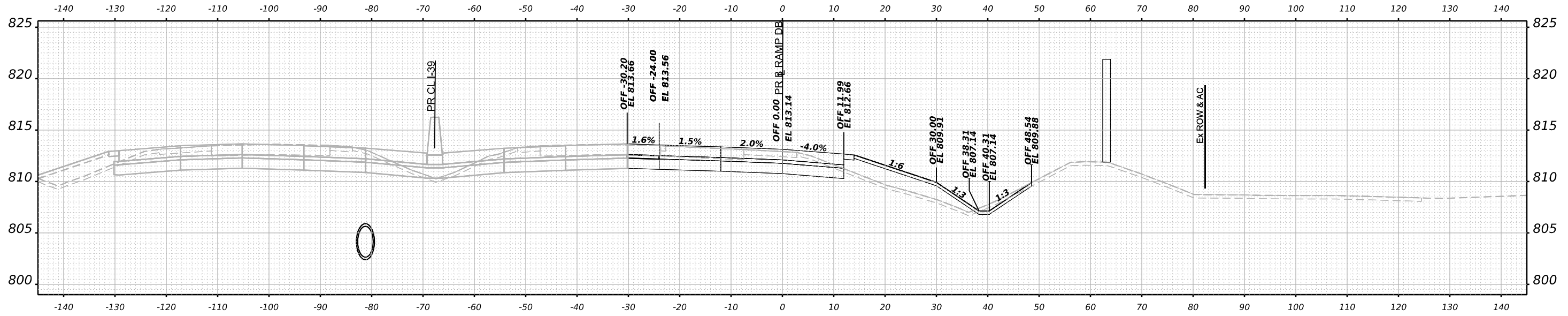
SCALE: N/A SHEET 48 OF 49 SHEETS STA. 70+50.00 TO STA. 71+00.00

F.A.I. RTE.	SECTION	COUNTY	TOTAL SHEETS	SHEET NO.
39	(201-3)K	WINNEBAGO	2192	1980
CONTRACT NO. 64B13				
ILLINOIS FED. AID PROJECT				

FINAL SURVEY NO.	SURVEYED PLOTTED AREAS CHECKED	BY	DATE

ORIGINAL SURVEY NO.	SURVEYED PLOTTED AREAS CHECKED	BY	DATE

MODEL: PRAMP08_XS_71+50.00 (Sheet)
 FILE NAME: p:\work\2023\10800000\Eng\Drawings\System\InterchangeRamps\RD_DB\Bowman\Cross_Sections\2144913-Cross-Sections-Final-Ramp-DB02.dgn



STA 71+50.00



USER NAME = jmiddleton	DESIGNED - JWM	REVISED -
PLOT SCALE = 0.16666633 1/ in.	DRAWN - JWM	REVISED -
PLOT DATE = 3/30/2023	CHECKED - E.JG	REVISED -
	DATE - 03/31/2023	REVISED -

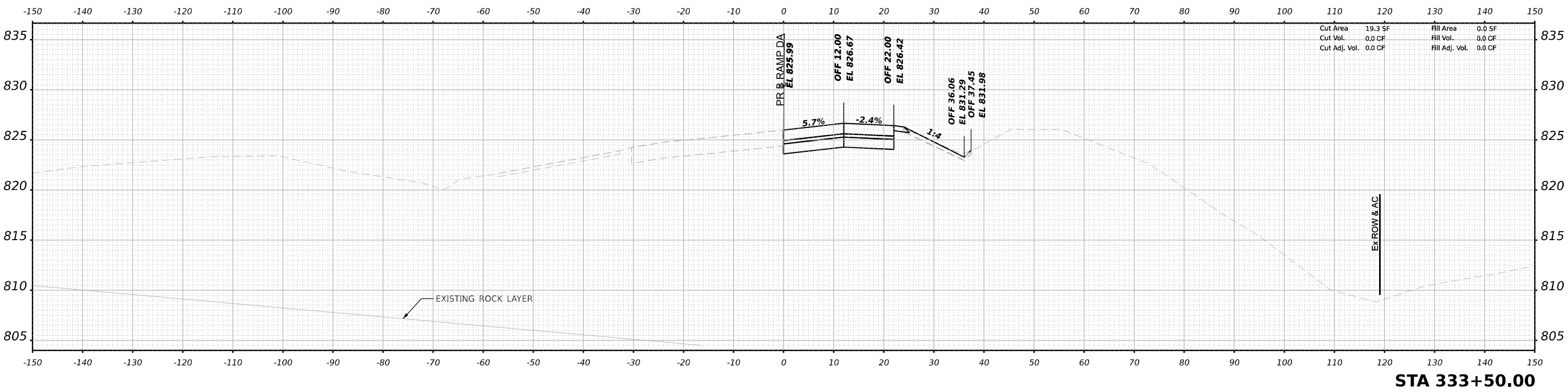
STATE OF ILLINOIS
DEPARTMENT OF TRANSPORTATION

**CROSS SECTIONS
RAMP DB FINAL**

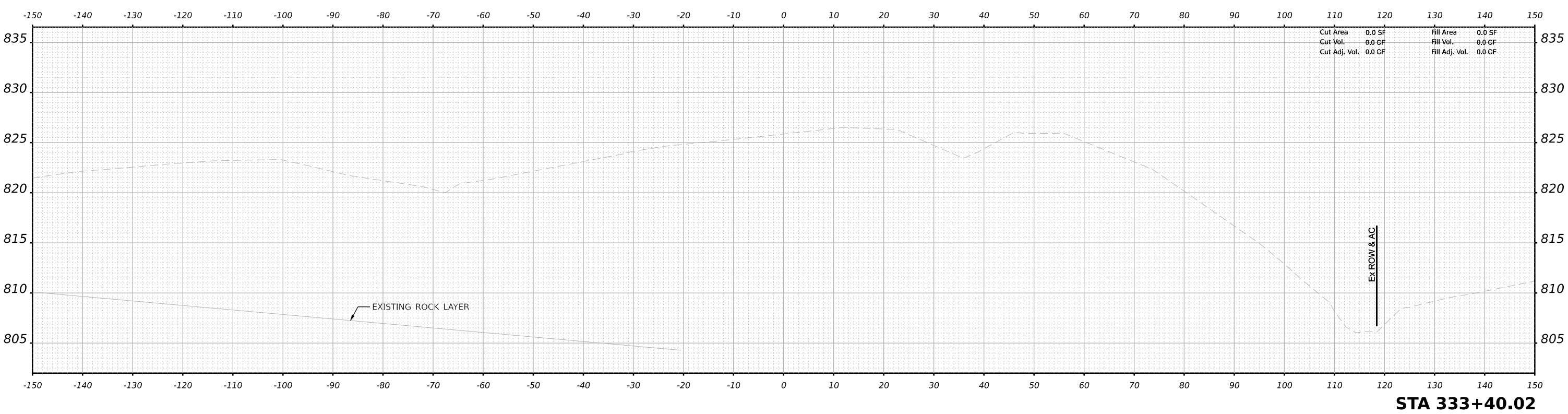
SCALE: N/A SHEET 49 OF 49 SHEETS STA. 71+50.00 TO STA. 71+50.00

F.A.I. RTE.	SECTION	COUNTY	TOTAL SHEETS	SHEET NO.
39	(201-3)K	WINNEBAGO	2192	1981
CONTRACT NO. 64B13				
ILLINOIS FED. AID PROJECT				

DATE	
BY	
SURVEYED	
PLOTTED	
TEMPLATE	
AREAS	
AREAS CHECKED	
FINAL SURVEY	
NOTE BOOK	
NO.	



DATE	
BY	
SURVEYED	
PLOTTED	
TEMPLATE	
AREAS	
AREAS CHECKED	
ORIGINAL SURVEY	
NOTE BOOK	
NO.	



MODEL: Stage 4B_X5_333+40.02 (Sheet)
 FILE NAME: p:\bentech\paw\benetech\paw\com\benetech\paw\3\Documents\708005108000\01\Eng_Docs\CAD_Sheets\MOT\Stage3B_X5_ramp\paw.dgn



USER NAME = rgoertz	DESIGNED - RG	REVISED -
	DRAWN - RG	REVISED -
PLOT SCALE = 0.16666685"/in.	CHECKED - FBN	REVISED -
PLOT DATE = 3/30/2023	DATE - 03-31-2023	REVISED -

STATE OF ILLINOIS
 DEPARTMENT OF TRANSPORTATION

CROSS SECTIONS
 RAMP DA STAGE 3B

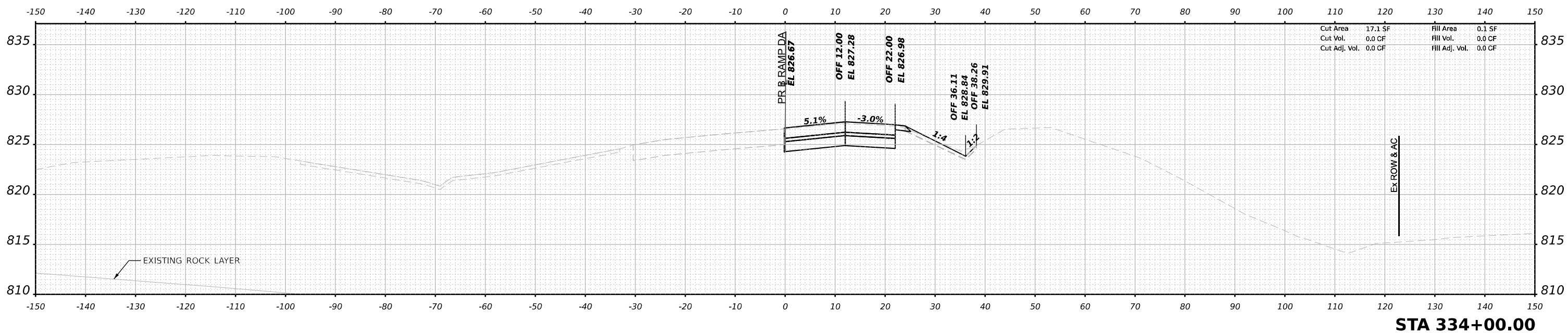
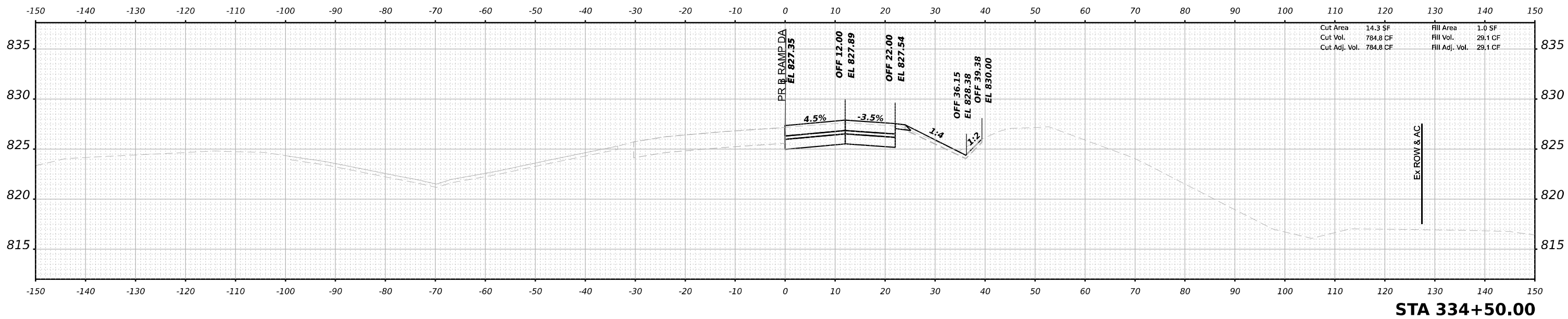
SCALE: 10H:5V SHEET 1 OF 50 SHEETS STA. 333+40.02 TO STA. 333+50.00

F.A.I. RTE. 39	SECTION (201-3)K	COUNTY WINNEBAGO	TOTAL SHEETS 2192	SHEET NO. 1982
CONTRACT NO. 64B13			ILLINOIS FED. AID PROJECT	

FINAL SURVEY NO.	SURVEYED	DATE
NOTE BOOK	PLOTTED	BY
AREAS CHECKED	TEMPLATE	
	AREAS	

ORIGINAL SURVEY NO.	SURVEYED	DATE
NOTE BOOK	PLOTTED	BY
AREAS CHECKED	TEMPLATE	
	AREAS	

MODEL: Stage 4B_X5 - 334+00.00 (Sheet)
 FILE NAME: p:\bentech\paw\benby.com\benetech\paw\3\Documents\70800510800\01\Eng_Docs\CAD_Sheets\MOT\Ramp_DA (0.mgd)\D264C2-SI-MOT_Stage3B_X5_RampDA.dgn



USER NAME = rgoertz	DESIGNED - RG	REVISED -
	DRAWN - RG	REVISED -
PLOT SCALE = 0.16666685 1/ in.	CHECKED - FBN	REVISED -
PLOT DATE = 3/30/2023	DATE - 03-31-2023	REVISED -

**STATE OF ILLINOIS
DEPARTMENT OF TRANSPORTATION**

**CROSS SECTIONS
RAMP DA STAGE 3B**

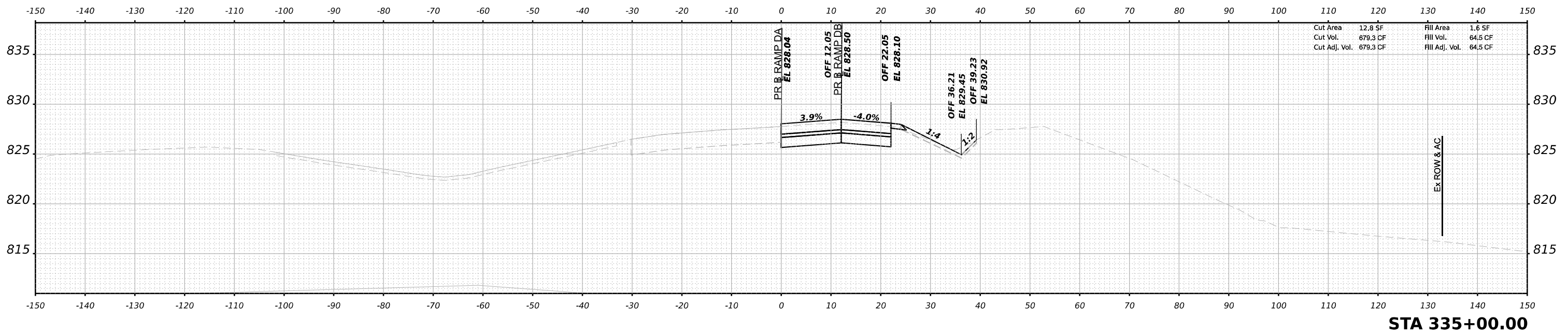
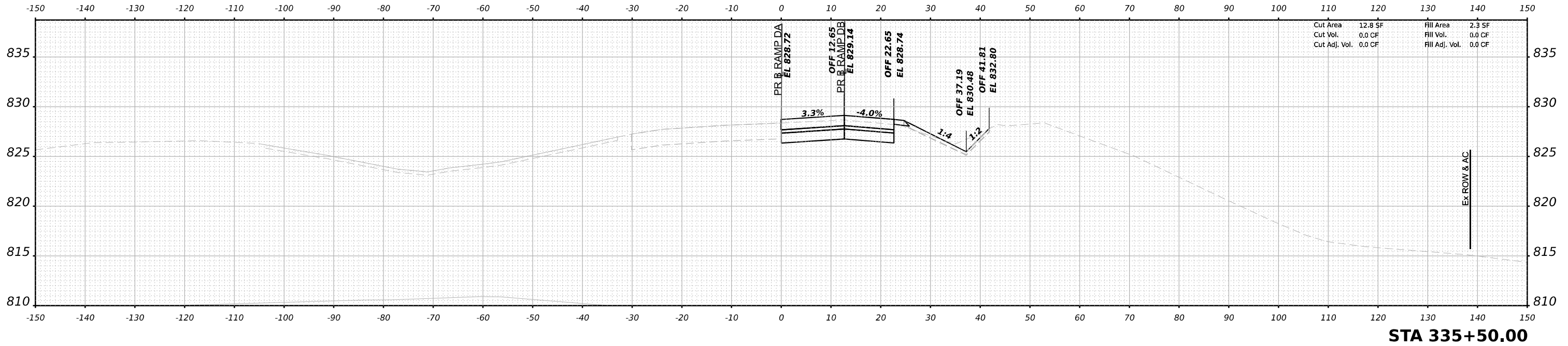
SCALE: 10H:5V SHEET 2 OF 50 SHEETS STA. 334+00.00 TO STA. 334+50.00

F.A.I. RTE. 39	SECTION (201-3)K	COUNTY WINNEBAGO	TOTAL SHEETS 2192	SHEET NO. 1983
			CONTRACT NO. 64B13	
		ILLINOIS	FED. AID PROJECT	

FINAL SURVEY NO.	SURVEYED	DATE
NOTE BOOK	PLOTTED	
AREAS CHECKED	TEMPLATE	
	AREAS	

ORIGINAL SURVEY NO.	SURVEYED	DATE
NOTE BOOK	PLOTTED	
AREAS CHECKED	TEMPLATE	
	AREAS	

MODEL: Stage 4B_X5 - 335+00.00 (Sheet)
 FILE NAME: p:\bentech\paw\benby.com\benetech\paw\3\Documents\708005108000\01\Eng_Docs\CAD_Sheets\MOT\Ramp_DA (0.dgn)\D264C2-SI-MOT_Stage3B_X5_RampDA.dgn



USER NAME	= rgoertz	DESIGNED	- RG	REVISED	-
PLOT SCALE	= 0.16666685 1/ in.	DRAWN	- RG	REVISED	-
PLOT DATE	= 3/30/2023	CHECKED	- FBN	REVISED	-
		DATE	- 03-31-2023	REVISED	-

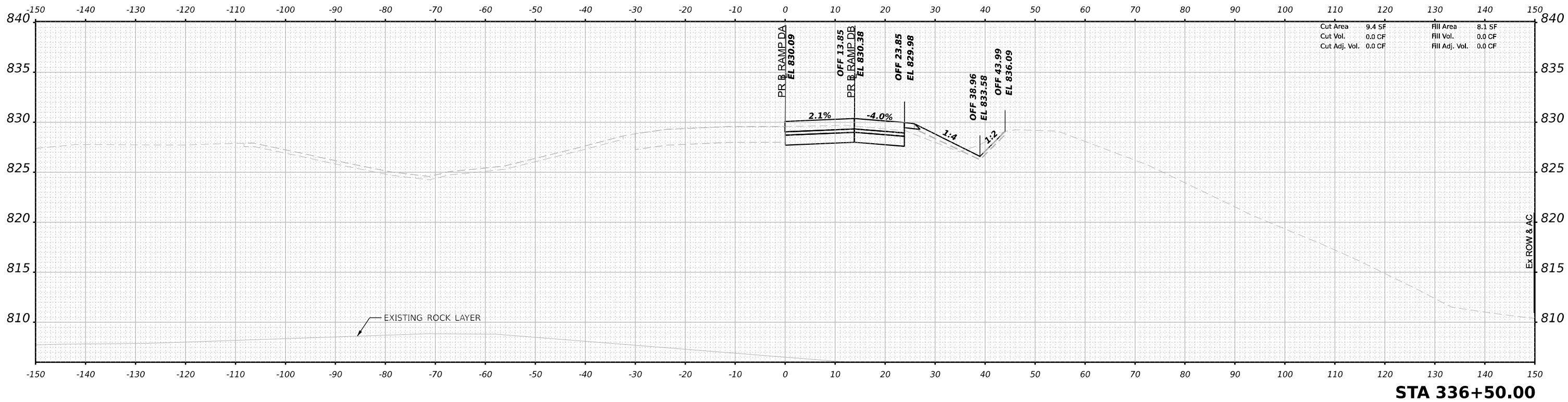
**STATE OF ILLINOIS
 DEPARTMENT OF TRANSPORTATION**

**CROSS SECTIONS
 RAMP DA STAGE 3B**

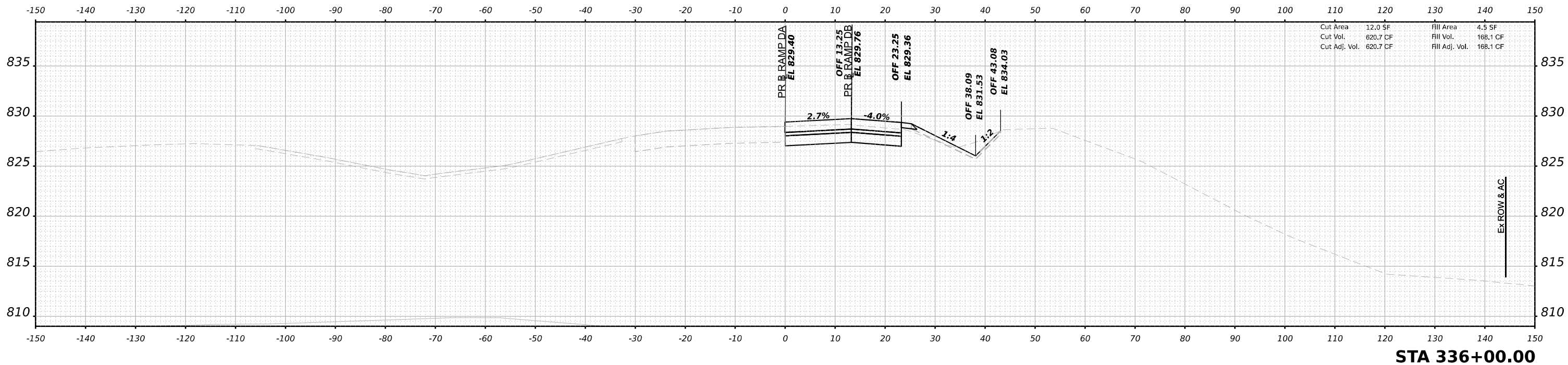
SCALE: 10H:5V SHEET 3 OF 50 SHEETS STA. 335+00.00 TO STA. 335+50.00

F.A.I. RTE.	SECTION	COUNTY	TOTAL SHEETS	SHEET NO.
39	(201-3)K	WINNEBAGO	2192	1984
			CONTRACT NO. 64B13	
		ILLINOIS	FED. AID PROJECT	

DATE	
BY	
SURVEYED	
PLOTTED	
TEMPLATE	
AREAS CHECKED	
NO.	
FINAL SURVEY	
NOTE BOOK	
AREAS CHECKED	
NO.	



DATE	
BY	
SURVEYED	
PLOTTED	
TEMPLATE	
AREAS CHECKED	
NO.	
ORIGINAL SURVEY	
NOTE BOOK	
AREAS CHECKED	
NO.	



MODEL: Stage_4B_X5_336+00.00 (Sheet)
 FILE NAME: p:\bentech\paw\beniteby.com\benitech\paw-3\Documents\70800510800\01\Eng_Docs\CAD_Sheets\MOT\Ramp_DA (0.dgn)\D26-C62-SH-MOT_Stage3B_X5_RampDA.dgn



USER NAME	= rgoertz	DESIGNED	- RG	REVISED	-
PLOT SCALE	= 0.16666685"/in.	DRAWN	- RG	REVISED	-
PLOT DATE	= 3/30/2023	CHECKED	- FBN	REVISED	-
		DATE	- 03-31-2023	REVISED	-

**STATE OF ILLINOIS
 DEPARTMENT OF TRANSPORTATION**

**CROSS SECTIONS
 RAMP DA STAGE 3B**

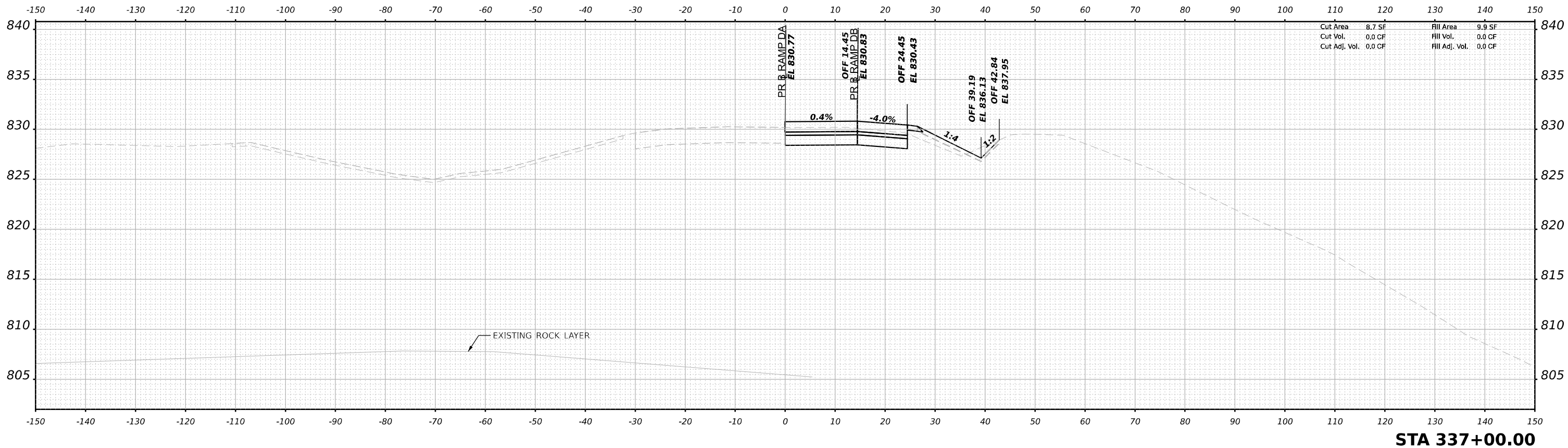
SCALE: 10H:5V SHEET 4 OF 50 SHEETS STA. 336+00.00 TO STA. 336+50.00

F.A.I. RTE.	SECTION	COUNTY	TOTAL SHEETS	SHEET NO.
39	(201-3)K	WINNEBAGO	2192	1985
CONTRACT NO. 64B13				
ILLINOIS		FED. AID PROJECT		

FINAL SURVEY NO.	SURVEYED PLOTTED AREAS CHECKED	BY	DATE

ORIGINAL SURVEY NO.	SURVEYED PLOTTED AREAS CHECKED	BY	DATE

MODEL: Stage 4B_X5_337+00.00 (Sheet)
 FILE NAME: p:\projects\paw\benetech\paw\benetech\paw\337\Documents\70809510800\01\Eng_Docs\CAD_Sheets\MOT\Ramp_DA (0.dgn)\D26\C62-SH-MOT_Stage3B_X5_RampDA.dgn



USER NAME = rgoertz	DESIGNED - RG	REVISED -
PLOT SCALE = 0.16666685 1/ in.	DRAWN - RG	REVISED -
PLOT DATE = 3/30/2023	CHECKED - FBN	REVISED -
	DATE - 03-31-2023	REVISED -

STATE OF ILLINOIS
 DEPARTMENT OF TRANSPORTATION

CROSS SECTIONS
 RAMP DA STAGE 3B

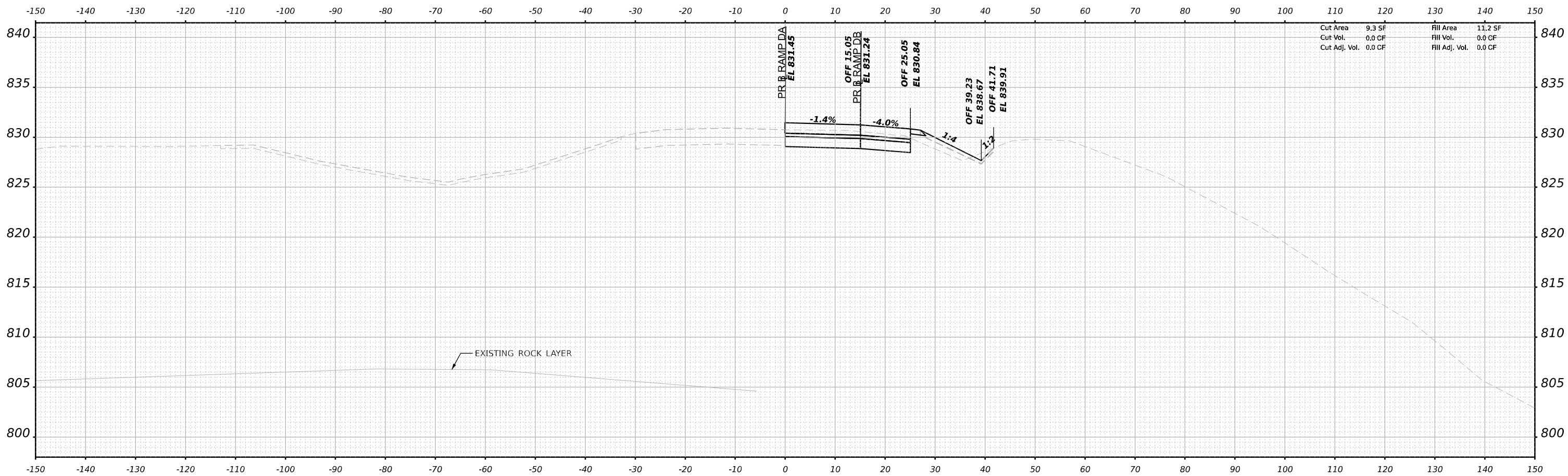
SCALE: 10H:5V SHEET 5 OF 50 SHEETS STA. 337+00.00 TO STA.

F.A.I. RTE. 39	SECTION (201-3)K	COUNTY WINNEBAGO	TOTAL SHEETS 2192	SHEET NO. 1986
CONTRACT NO. 64B13				
ILLINOIS FED. AID PROJECT				

FINAL SURVEY NO.	SURVEYED PLOTTED AREAS CHECKED	BY	DATE

ORIGINAL SURVEY NO.	SURVEYED PLOTTED AREAS CHECKED	BY	DATE

MODEL: Stage 4B_X5 - 337+50.00 (Sheet)
 FILE NAME: p:\bentech\paw\benitech.com\benitech\paw\Documents\10805110800\01\Eng_Docs\CAD_Sheets\MOT\Ramp_DA (0.dgn)\D264C62-Sht-MOT_Stage3B_X5_RampDA.dgn



Cut Area	9.3 SF	Fill Area	11.2 SF
Cut Vol.	0.0 CF	Fill Vol.	0.0 CF
Cut Adj. Vol.	0.0 CF	Fill Adj. Vol.	0.0 CF

STA 337+50.00



USER NAME = rgoertz	DESIGNED - RG	REVISED -
PLOT SCALE = 0.16666685 1/ in.	DRAWN - RG	REVISED -
PLOT DATE = 3/30/2023	CHECKED - FBN	REVISED -
	DATE - 03-31-2023	REVISED -

**STATE OF ILLINOIS
 DEPARTMENT OF TRANSPORTATION**

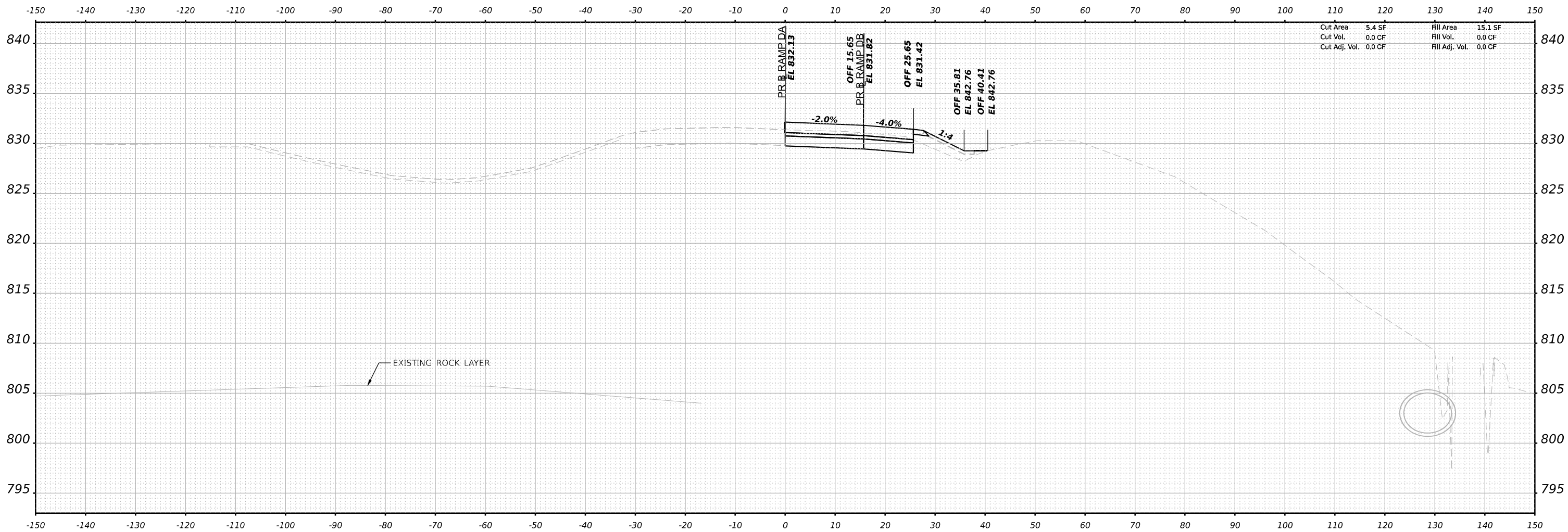
CROSS SECTIONS RAMP DA STAGE 3B		
SCALE: 10H:5V	SHEET 6 OF 50 SHEETS	STA. 337+50.00 TO STA.

F.A.I. RTE. 39	SECTION (201-3)K	COUNTY WINNEBAGO	TOTAL SHEETS 2192	SHEET NO. 1987
CONTRACT NO. 64B13				
ILLINOIS FED. AID PROJECT				

FINAL SURVEY NO.	SURVEYED PLOTTED AREAS CHECKED	BY	DATE

ORIGINAL SURVEY NO.	SURVEYED PLOTTED AREAS CHECKED	BY	DATE

MODEL: Stage 4B_X5 - 338+00.00 (Sheet)
 FILE NAME: p:\projects\p2021\20210801\Eng\Drawings\20210801\Eng\Drawings\CAD_Sheets\MOT\Ramp_DA (0.dwg)\D264C62-SH-MOT_Stage3B_X5_RampDA.dgn



Cut Area	5.4 SF	Fill Area	15.1 SF
Cut Vol.	0.0 CF	Fill Vol.	0.0 CF
Cut Adj. Vol.	0.0 CF	Fill Adj. Vol.	0.0 CF

STA 338+00.00



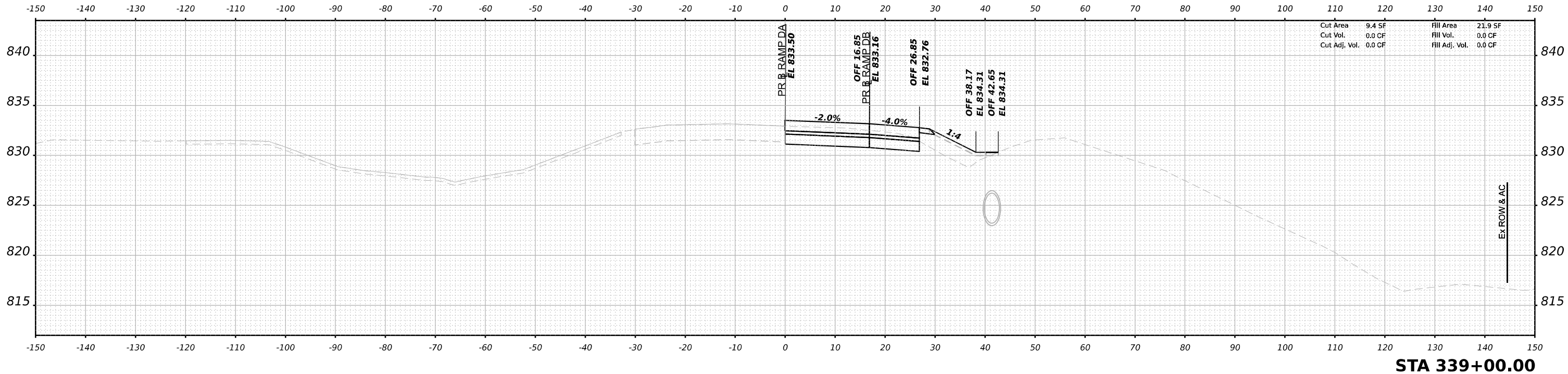
USER NAME	= rgoertz	DESIGNED	- RG	REVISED	-
DRAWN	- RG	CHECKED	- FBN	REVISI	-
PLOT SCALE	= 0.16666685 1/ in.	DATE	- 03-31-2023	REVISI	-
PLOT DATE	= 3/30/2023				

**STATE OF ILLINOIS
 DEPARTMENT OF TRANSPORTATION**

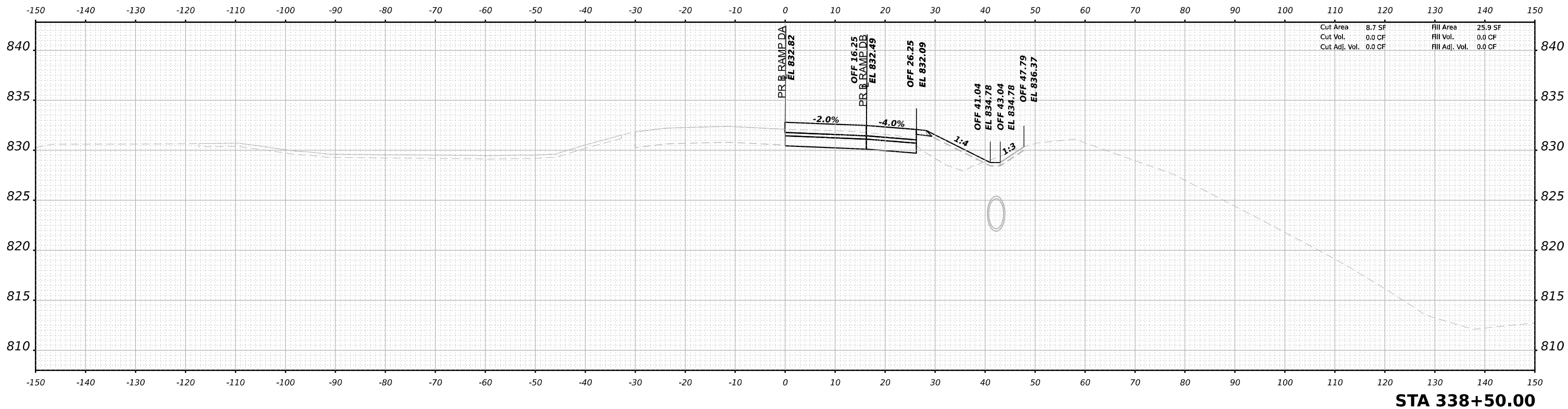
CROSS SECTIONS RAMP DA STAGE 3B		
SCALE: 10H:5V	SHEET 7 OF 50 SHEETS	STA. 338+00.00 TO STA.

F.A.I. RTE.	SECTION	COUNTY	TOTAL SHEETS	SHEET NO.
39	(201-3)K	WINNEBAGO	2192	1988
CONTRACT NO. 64B13				
ILLINOIS FED. AID PROJECT				

DATE	
BY	
SURVEYED	
PLOTTED	
TEMPLATE	
NOTE BOOK	
AREAS CHECKED	
NO.	



DATE	
BY	
SURVEYED	
PLOTTED	
TEMPLATE	
NOTE BOOK	
AREAS CHECKED	
NO.	



MODEL: Stage 4B_X5 - 338+50.00 (Sheet)
 FILE NAME: p:\bentech\p\entby.com\entech\p\3\Documents\70809510800\01\Eng_Docs\CAD_Sheets\MOT\Ramp_DA (0.dgn)\D264C62-Sht-MOT_Stage3B_X5_RampDA.dgn



USER NAME	= rgoertz	DESIGNED	- RG	REVISED	-
PLOT SCALE	= 0.16666685 1/ in.	DRAWN	- RG	REVISED	-
PLOT DATE	= 3/30/2023	CHECKED	- FBN	REVISED	-
		DATE	- 03-31-2023	REVISED	-

**STATE OF ILLINOIS
 DEPARTMENT OF TRANSPORTATION**

**CROSS SECTIONS
 RAMP DA STAGE 3B**


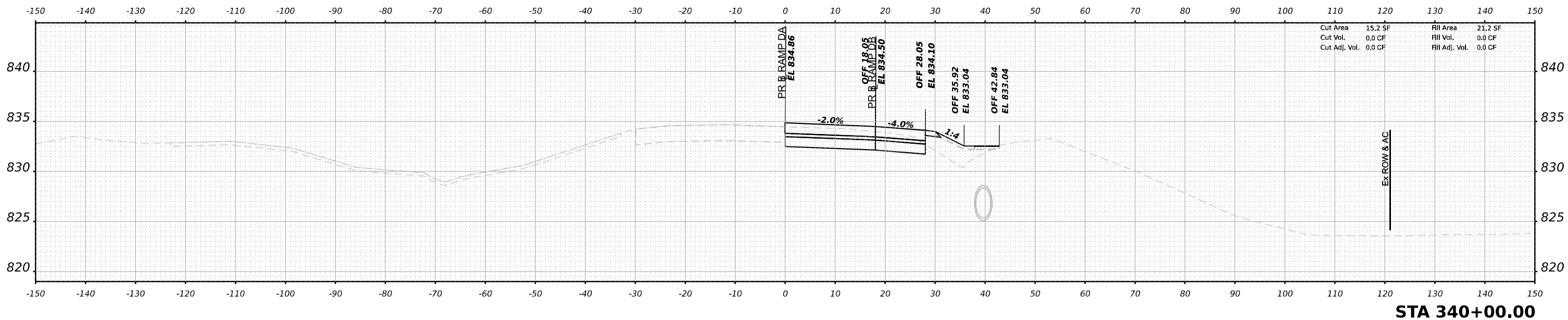
SCALE: 10H:5V SHEET 8 OF 50 SHEETS STA. 338+50.00 TO STA. 339+00.00

F.A.I. RTE.	SECTION	COUNTY	TOTAL SHEETS	SHEET NO.
39	(201-3)K	WINNEBAGO	2192	1989
CONTRACT NO. 64B13				
ILLINOIS		FED. AID PROJECT		

FINAL SURVEY NO.	SURVEYED	BY	DATE
NOTE BOOK	PLOTTED		
AREAS CHECKED	TEMPLATE		
	AREAS CHECKED		

ORIGINAL SURVEY NO.	SURVEYED	BY	DATE
NOTE BOOK	PLOTTED		
AREAS CHECKED	TEMPLATE		
	AREAS CHECKED		

MODEL: Stage_4B_X5_339+50.00 (Sheet)
 FILE NAME: p:\bentech\paw\benitech.com\benitech\paw\3\Documents\70800510800\01\Eng_Docs\CAD_Sheets\MOT\Ramp_DA (0.dgn)\D261C62-SI-shc-MOT_Stage3B_X5_RampDA.dgn



USER NAME = rgoertz	DESIGNED - RG	REVISED -
PLOT SCALE = 0.16666685 1/ in.	DRAWN - RG	REVISED -
PLOT DATE = 3/30/2023	CHECKED - FBN	REVISED -
	DATE - 03-31-2023	REVISED -

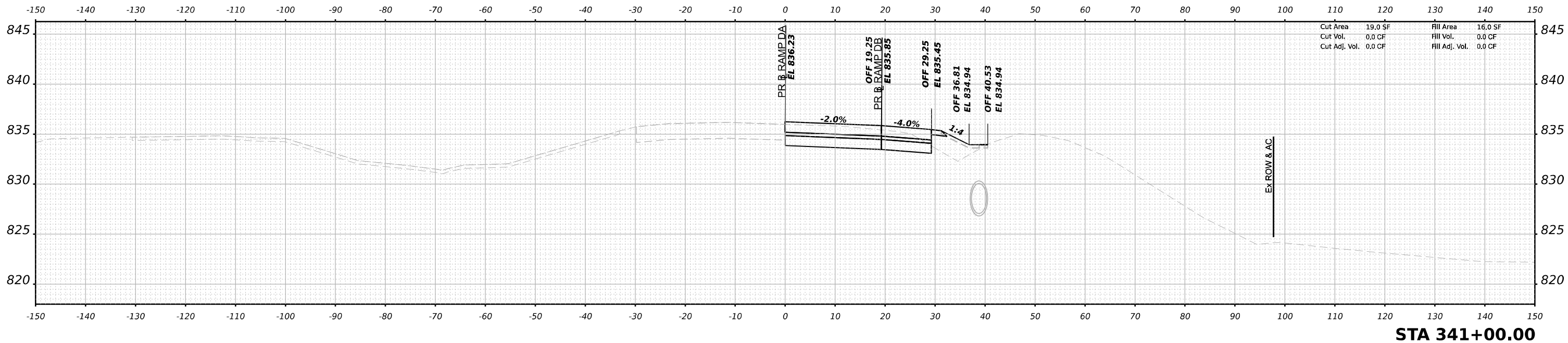
**STATE OF ILLINOIS
DEPARTMENT OF TRANSPORTATION**

**CROSS SECTIONS
RAMP DA STAGE 3B**

SCALE: 10H:5V SHEET 9 OF 50 SHEETS STA. 339+50.00 TO STA. 340+00.00

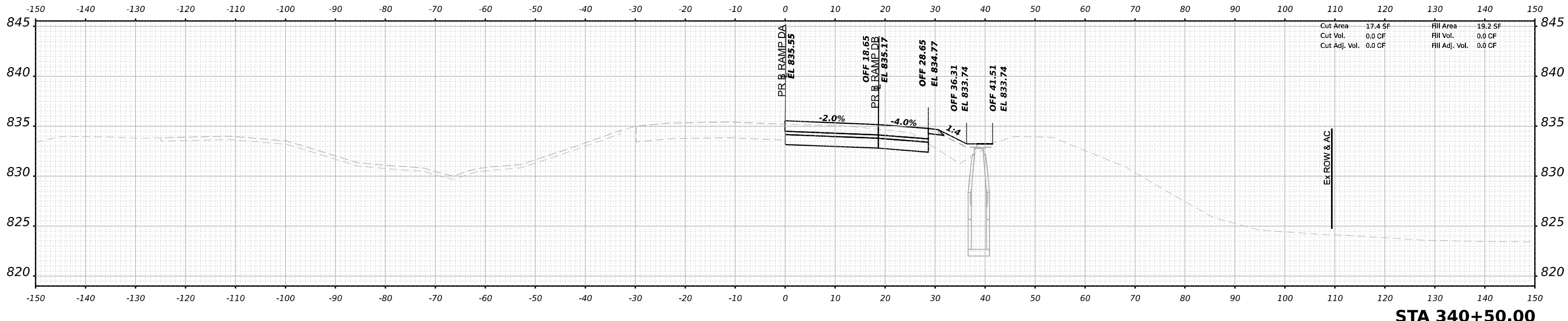
F.A.I. RTE. 39	SECTION (201-3)K	COUNTY WINNEBAGO	TOTAL SHEETS 2192	SHEET NO. 1990
			CONTRACT NO. 64B13	
		ILLINOIS	FED. AID PROJECT	

FINAL SURVEY NO.	SURVEYED	DATE
NOTE BOOK	PLOTTED	BY
AREAS CHECKED	TEMPLATE	
	AREAS CHECKED	



STA 341+00.00

ORIGINAL SURVEY NO.	SURVEYED	DATE
NOTE BOOK	PLOTTED	BY
AREAS CHECKED	TEMPLATE	
	AREAS CHECKED	



STA 340+50.00

MODEL: Stage_4B_X5_340+50.00 (Sheet)
 FILE NAME: p:\bentech\paw\benby.com\benetech\paw-3\Documents\70800510800\01\Eng_Docs\CAD_Sheets\MOT\Ramp_DA (0.dgn)\D264C2-SI-MOT_Stage3B_X5_RampDA.dgn



USER NAME = rgoertz	DESIGNED - RG	REVISED -
PLOT SCALE = 0.16666685 1/ in.	DRAWN - RG	REVISED -
PLOT DATE = 3/30/2023	CHECKED - FBN	REVISED -
	DATE - 03-31-2023	REVISED -

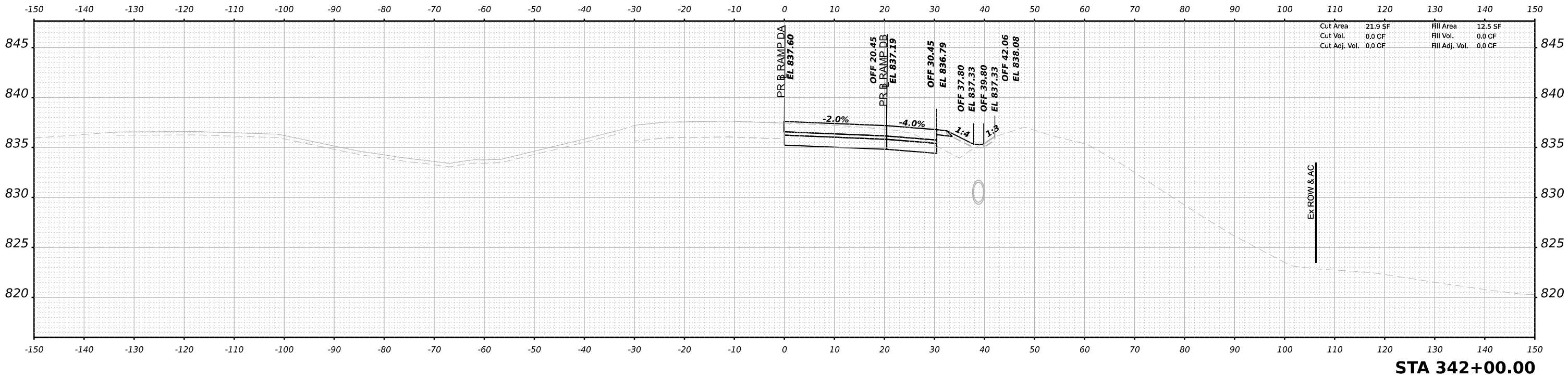
**STATE OF ILLINOIS
 DEPARTMENT OF TRANSPORTATION**

**CROSS SECTIONS
 RAMP DA STAGE 3B**

SCALE: 10H:5V SHEET 10 OF 50 SHEETS STA. 340+50.00 TO STA. 341+00.00

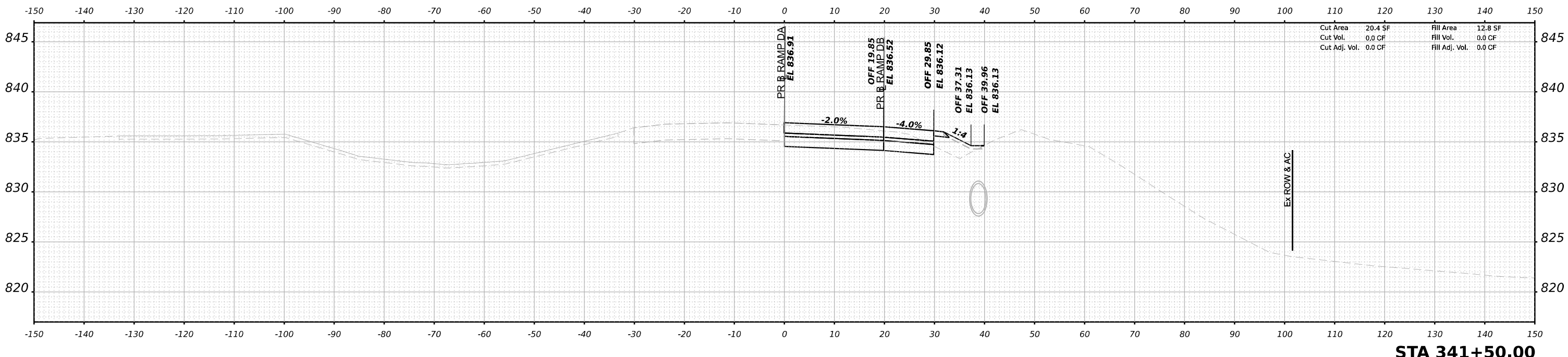
F.A.I. RTE. 39	SECTION (201-3)K	COUNTY WINNEBAGO	TOTAL SHEETS 2192	SHEET NO. 1991
			CONTRACT NO. 64B13	
		ILLINOIS	FED. AID PROJECT	

FINAL SURVEY NO.	SURVEYED	BY	DATE
NOTE BOOK	PLOTTED		
AREAS CHECKED	TEMPLATE		
	AREAS CHECKED		



STA 342+00.00

ORIGINAL SURVEY NO.	SURVEYED	BY	DATE
NOTE BOOK	PLOTTED		
AREAS CHECKED	TEMPLATE		
	AREAS CHECKED		



STA 341+50.00

MODEL: Stage 4B_X5 - 341+50.00 (Sheet)
 FILE NAME: p:\bentech\paw\benby.com\benby.com\benby.com\Documents\708095108\00\Eng_Docs\CAD_Sheets\MOT\Stage3B_X5_rampDA.dgn



USER NAME = rgoertz	DESIGNED - RG	REVISED -
PLOT SCALE = 0.16666685"/in.	DRAWN - RG	REVISED -
PLOT DATE = 3/30/2023	CHECKED - FBN	REVISED -
	DATE - 03-31-2023	REVISED -

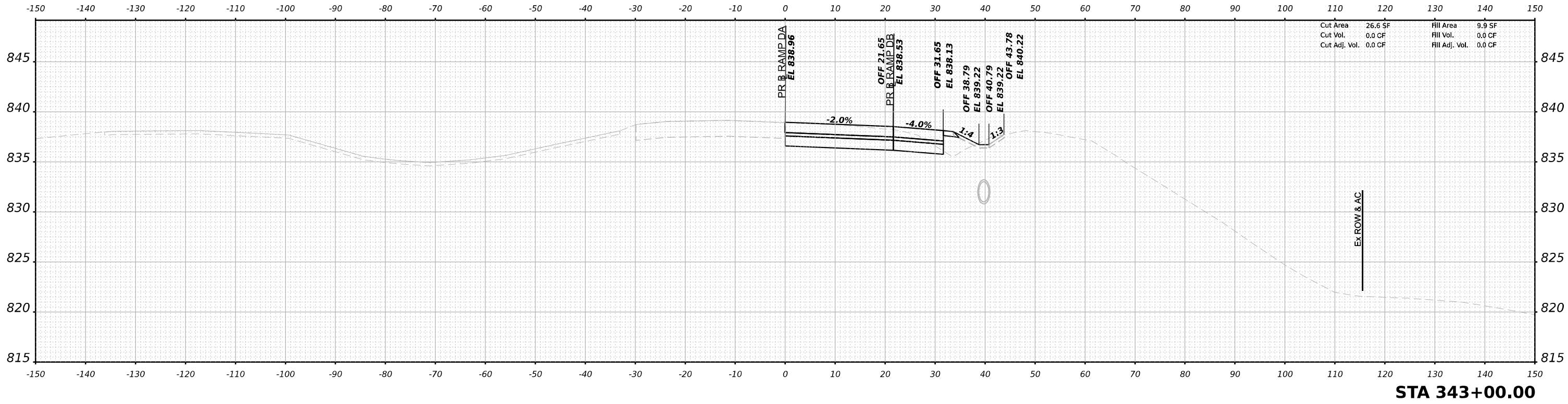
**STATE OF ILLINOIS
 DEPARTMENT OF TRANSPORTATION**

**CROSS SECTIONS
 RAMP DA STAGE 3B**

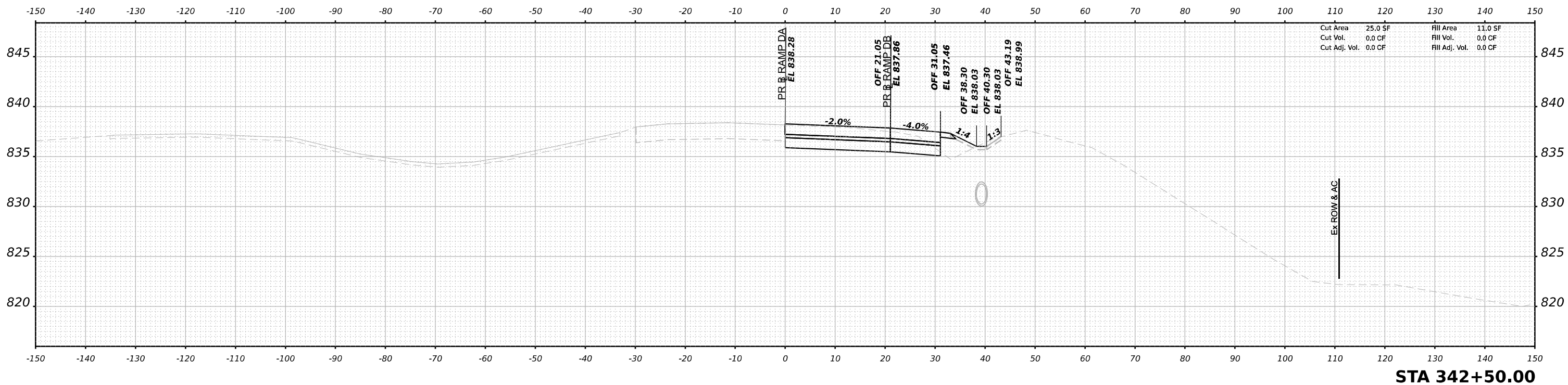
SCALE: 10H:5V SHEET 11 OF 50 SHEETS STA. 341+50.00 TO STA. 342+00.00

F.A.I. RTE. 39	SECTION (201-3)K	COUNTY WINNEBAGO	TOTAL SHEETS 2192	SHEET NO. 1992
			CONTRACT NO. 64B13	
		ILLINOIS	FED. AID PROJECT	

DATE	
BY	
SURVEYED	
PLOTTED	
TEMPLATE	
NOTE BOOK	
AREAS CHECKED	
NO.	



DATE	
BY	
SURVEYED	
PLOTTED	
TEMPLATE	
NOTE BOOK	
AREAS CHECKED	
NO.	



MODEL: Stage 4B_X5_342+50.00 (Sheet)
 FILE NAME: p:\bentech\paw\benby.com\benby.com\benby.com\Documents\70800510800\01\Eng_Docs\CAD_Sheets\MOT\Ramp_DA (0.dgn)\D264C62-Sht-MOT_Stage3B_X5_RampDA.dgn



USER NAME	= rgoertz	DESIGNED	- RG	REVISED	-
PLOT SCALE	= 0.16666685 1/ in.	DRAWN	- RG	REVISED	-
PLOT DATE	= 3/30/2023	CHECKED	- FBN	REVISED	-
		DATE	- 03-31-2023	REVISED	-

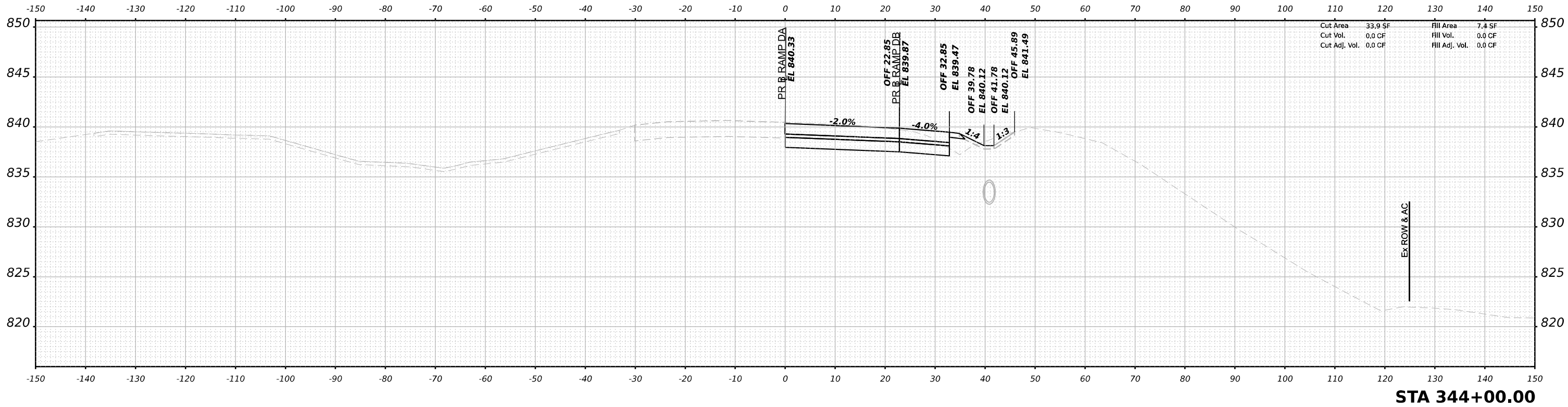
**STATE OF ILLINOIS
 DEPARTMENT OF TRANSPORTATION**

**CROSS SECTIONS
 RAMP DA STAGE 3B**

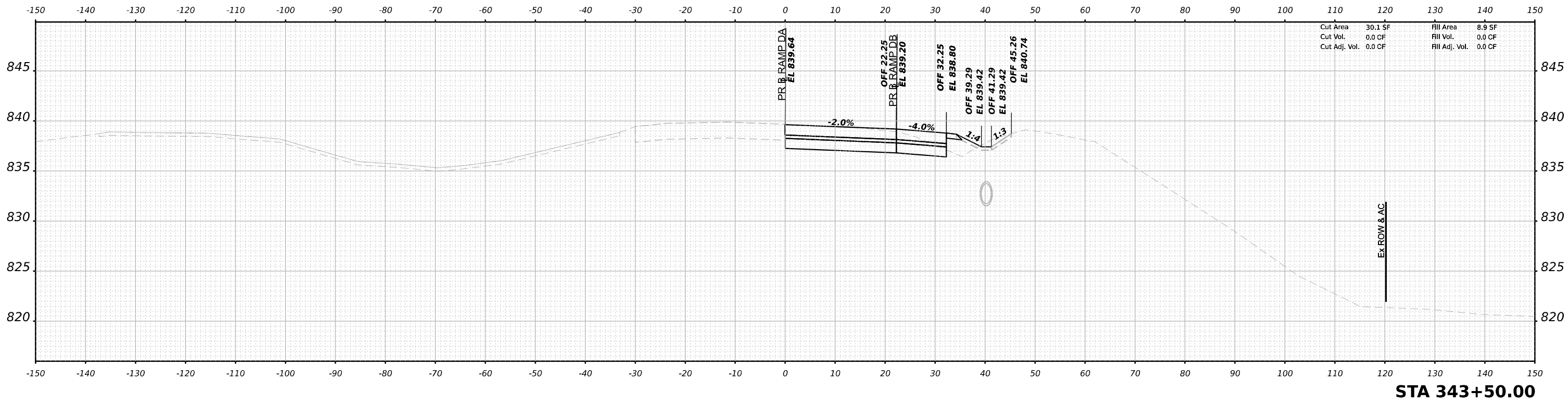
SCALE: 10H:5V SHEET 12 OF 50 SHEETS STA. 342+50.00 TO STA. 343+00.00

F.A.I. RTE.	SECTION	COUNTY	TOTAL SHEETS	SHEET NO.
39	(201-3)K	WINNEBAGO	2192	1993
CONTRACT NO. 64B13				
ILLINOIS FED. AID PROJECT				

DATE	
BY	
SURVEYED	
PLOTTED	
TEMPLATE	
AREAS CHECKED	
NO.	



DATE	
BY	
SURVEYED	
PLOTTED	
TEMPLATE	
AREAS CHECKED	
NO.	



MODEL: Stage 4B_X5 - 34+50.00 (Sheet)
 FILE NAME: p:\bentech\p\benby.com\benetech\p\3\Documents\70800510800\01\Eng_Docs\CAD_Sheets\MOT\Ramp_DA (0.dgn)\D264C02-SR-INC\MOT_Stage3B_X5_RampDA.dgn



USER NAME	= rgoertz	DESIGNED	- RG	REVISED	-
PLOT SCALE	= 0.16666685"/in.	DRAWN	- RG	REVISED	-
PLOT DATE	= 3/30/2023	CHECKED	- FBN	REVISED	-
		DATE	- 03-31-2023	REVISED	-

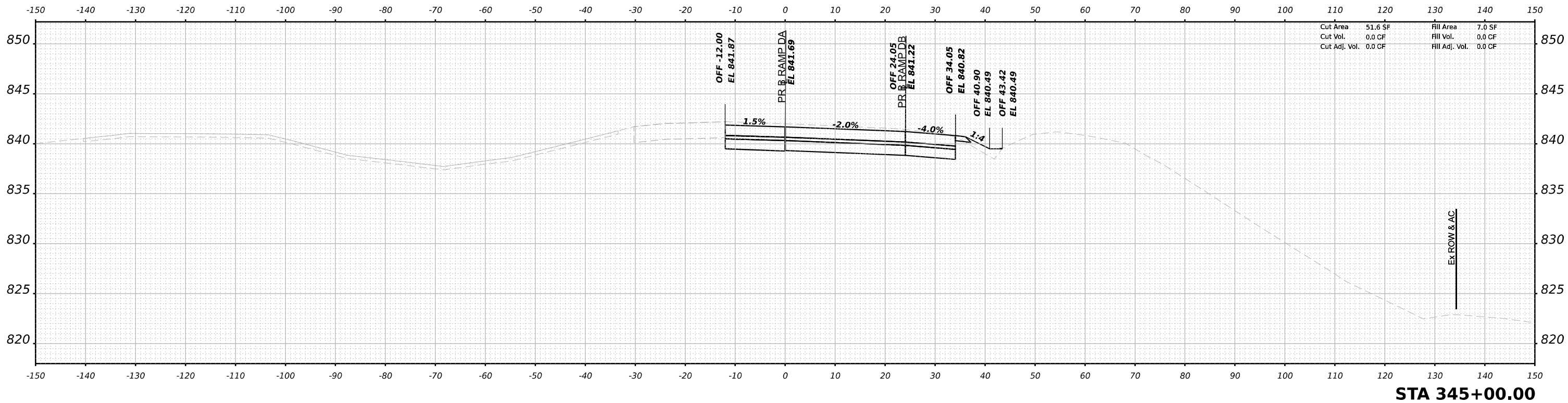
**STATE OF ILLINOIS
 DEPARTMENT OF TRANSPORTATION**

**CROSS SECTIONS
 RAMP DA STAGE 3B**

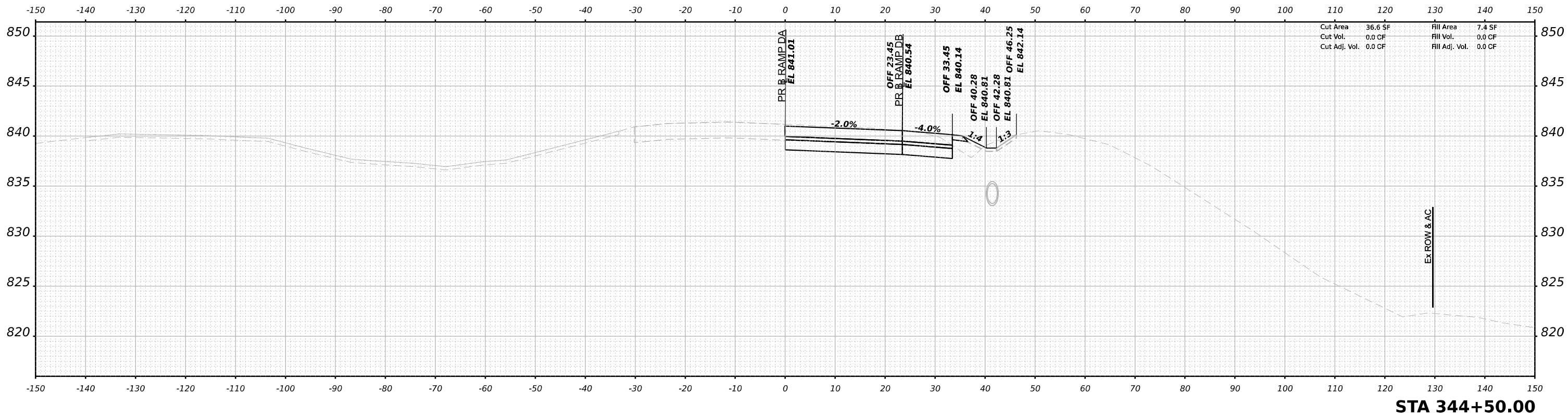
SCALE: 10H:5V SHEET 13 OF 50 SHEETS STA. 343+50.00 TO STA. 344+00.00

F.A.I. RTE.	SECTION	COUNTY	TOTAL SHEETS	SHEET NO.
39	(201-3)K	WINNEBAGO	2192	1994
			CONTRACT NO. 64B13	
		ILLINOIS	FED. AID PROJECT	

DATE	
BY	
FINAL SURVEY	SURVEYED
NOTE BOOK	PLOTTED
NO.	TEMPLATE
	AREAS CHECKED
	AREAS CHECKED



DATE	
BY	
ORIGINAL SURVEY	SURVEYED
NOTE BOOK	PLOTTED
NO.	TEMPLATE
	AREAS CHECKED
	AREAS CHECKED



MODEL: Stage 4B_X5 - 344+50.00 (Sheet)
 FILE NAME: p:\bentech\paw\benby.com\benby.com\benby.com\Documents\708005108000\Eng\Docs\CAD_Sheets\MOT\Stage3B_Da\04\p1\7261C2-8-shc-MOT_Stage3B_X5_RampDA.dgn



USER NAME	= rgoertz	DESIGNED	- RG	REVISED	-
		DRAWN	- RG	REVISED	-
PLOT SCALE	= 0.16666685"/in.	CHECKED	- FBN	REVISED	-
PLOT DATE	= 3/30/2023	DATE	- 03-31-2023	REVISED	-

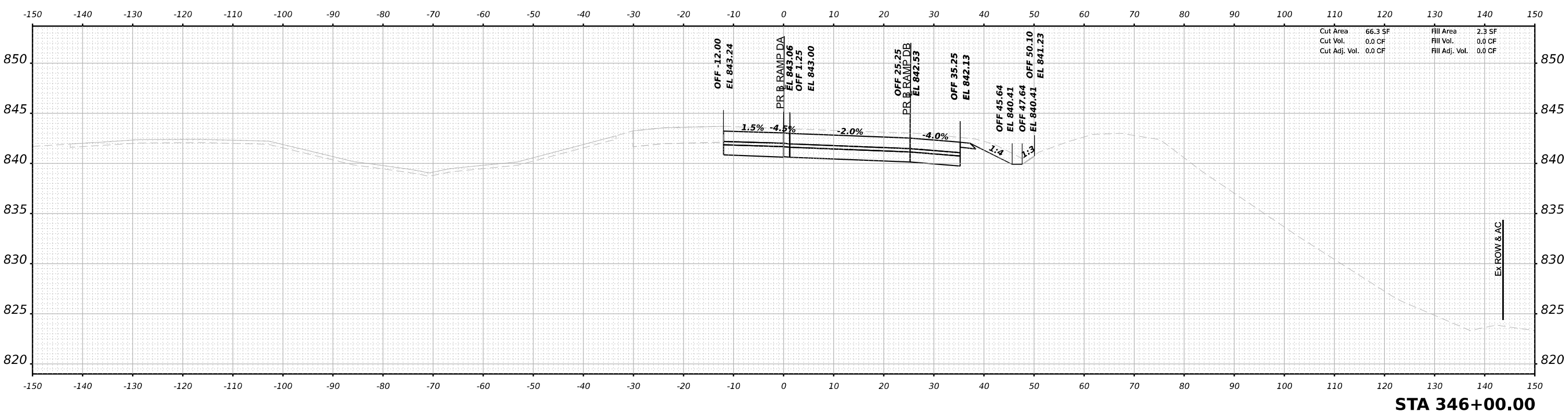
**STATE OF ILLINOIS
 DEPARTMENT OF TRANSPORTATION**

**CROSS SECTIONS
 RAMP DA STAGE 3B**

SCALE: 10H:5V SHEET 14 OF 50 SHEETS STA. 344+50.00 TO STA. 345+00.00

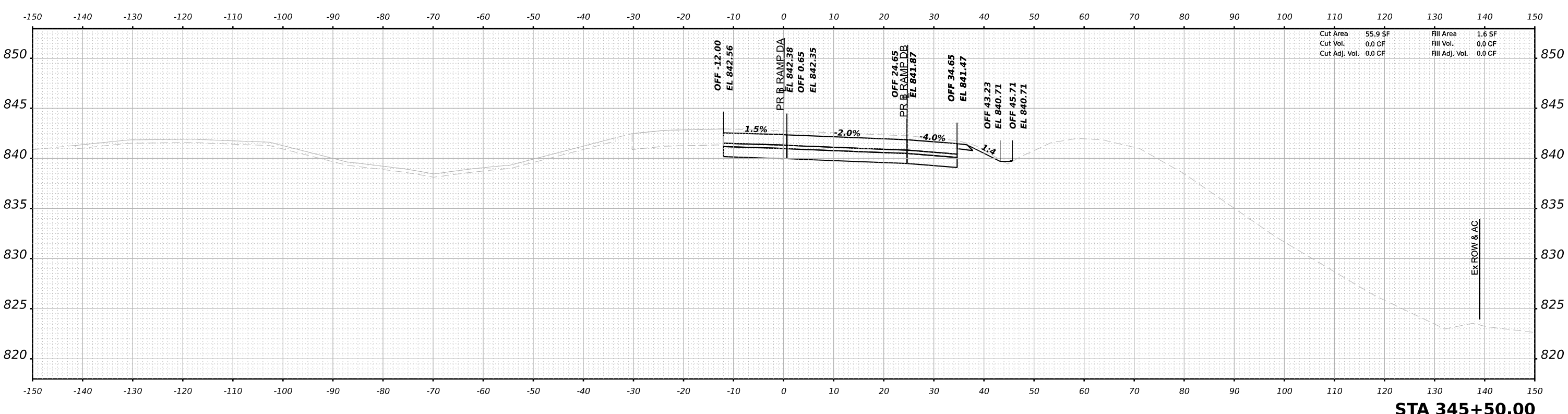
F.A.I. RTE.	SECTION	COUNTY	TOTAL SHEETS	SHEET NO.
39	(201-3)K	WINNEBAGO	2192	1995
			CONTRACT NO. 64B13	
		ILLINOIS	FED. AID PROJECT	

DATE	
BY	
SURVEYED	
PLOTTED	
TEMPLATE	
AREAS CHECKED	
NO.	



STA 346+00.00

DATE	
BY	
SURVEYED	
PLOTTED	
TEMPLATE	
AREAS CHECKED	
NO.	



STA 345+50.00

MODEL: Stage 4B_X5 - 345+50.00 (Sheet)
 FILE NAME: p:\bentech\paw\by.com\bentech\paw\3\Documents\70809510800\01\Eng_Docs\CAD_Sheets\MOT\Ramp_DA (0.dgn)\D264C62-Sht-MOT_Stage3B_X5_RampDA.dgn



USER NAME	= rgoertz	DESIGNED	- RG	REVISED	-
PLOT SCALE	= 0.16666685 1/ in.	DRAWN	- RG	REVISED	-
PLOT DATE	= 3/30/2023	CHECKED	- FBN	REVISED	-
		DATE	- 03-31-2023	REVISED	-

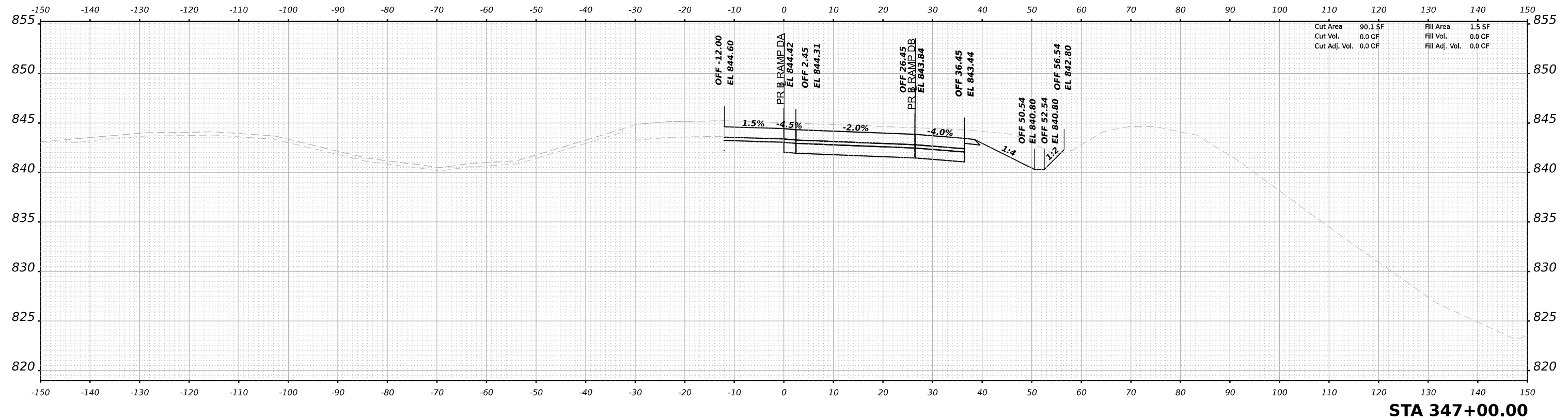
**STATE OF ILLINOIS
 DEPARTMENT OF TRANSPORTATION**

**CROSS SECTIONS
 RAMP DA STAGE 3B**

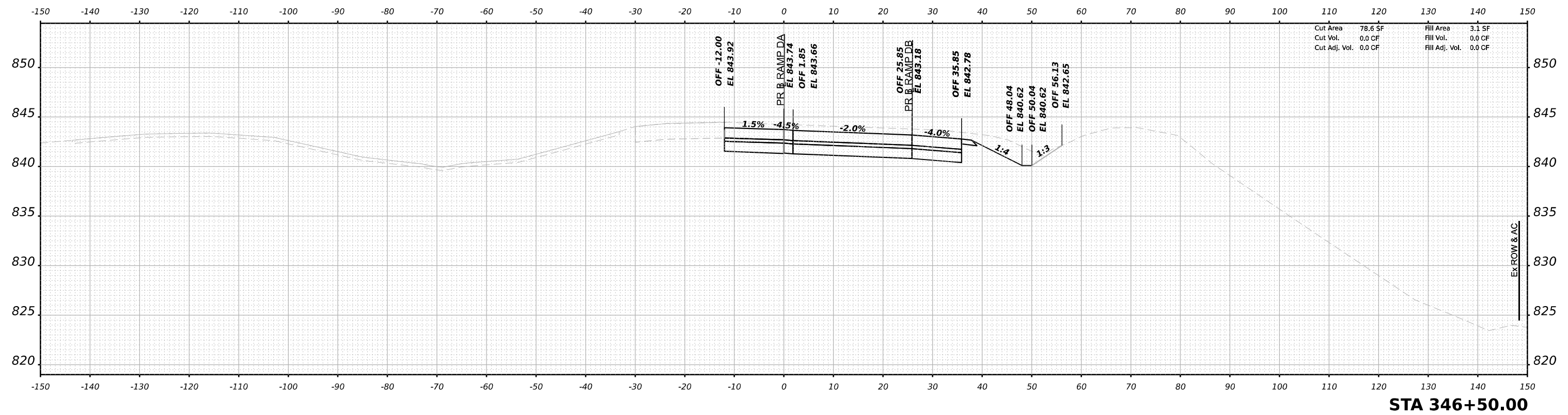
SCALE: 10H:5V SHEET 15 OF 50 SHEETS STA. 345+50.00 TO STA. 346+00.00

F.A.I. RTE.	SECTION	COUNTY	TOTAL SHEETS	SHEET NO.
39	(201-3)K	WINNEBAGO	2192	1996
			CONTRACT NO. 64B13	
		ILLINOIS	FED. AID PROJECT	

DATE	
BY	
SURVEYED	
PLOTTED	
TEMPLATE	
AREAS	
CHECKED	
NO.	



DATE	
BY	
SURVEYED	
PLOTTED	
TEMPLATE	
AREAS	
CHECKED	
NO.	



MODEL: Stage 4B_X5_346+50.00 (Sheet)
 FILE NAME: p:\bentech\paw\benby.com\benetech\paw\3\Documents\10800510800\01\Eng_Docs\CAD_Sheets\MOT\Ramp_DA (Output)\D264C62-Sht-MOT_Stage3B_X5_RampDA.dgn



USER NAME	= rgoertz	DESIGNED	- RG	REVISED	-
PLOT SCALE	= 0.166666685 1/ in.	DRAWN	- RG	REVISED	-
PLOT DATE	= 3/30/2023	CHECKED	- FBN	REVISED	-
		DATE	- 03-31-2023	REVISED	-

**STATE OF ILLINOIS
 DEPARTMENT OF TRANSPORTATION**

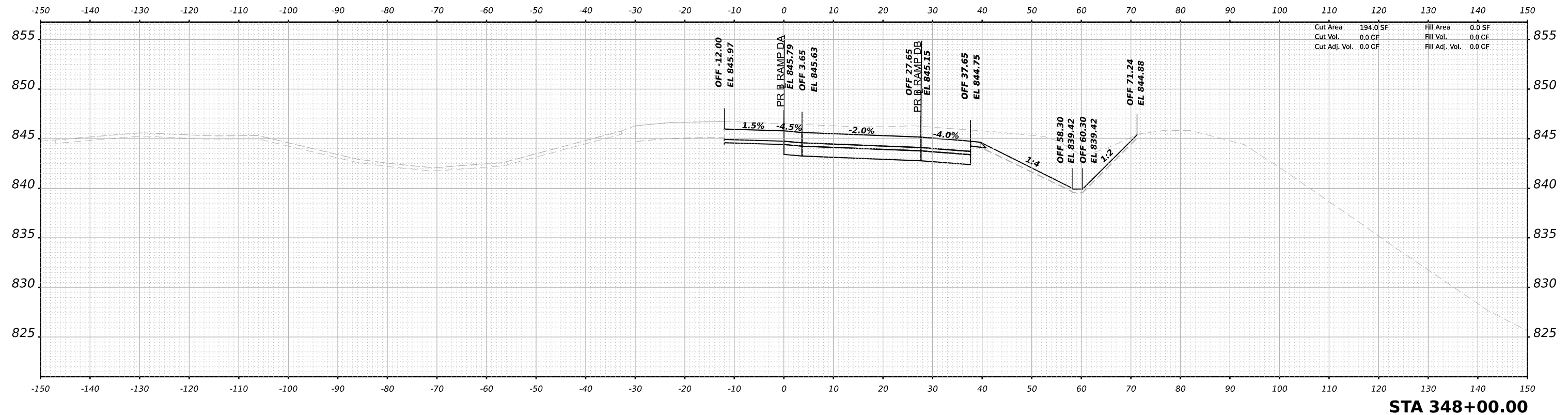
**CROSS SECTIONS
 RAMP DA STAGE 3B**

SCALE: 10H:5V SHEET 16 OF 50 SHEETS STA. 346+50.00 TO STA. 347+00.00

F.A.I. RTE.	SECTION	COUNTY	TOTAL SHEETS	SHEET NO.
39	(201-3)K	WINNEBAGO	2192	1997
CONTRACT NO. 64B13				
ILLINOIS		FED. AID PROJECT		

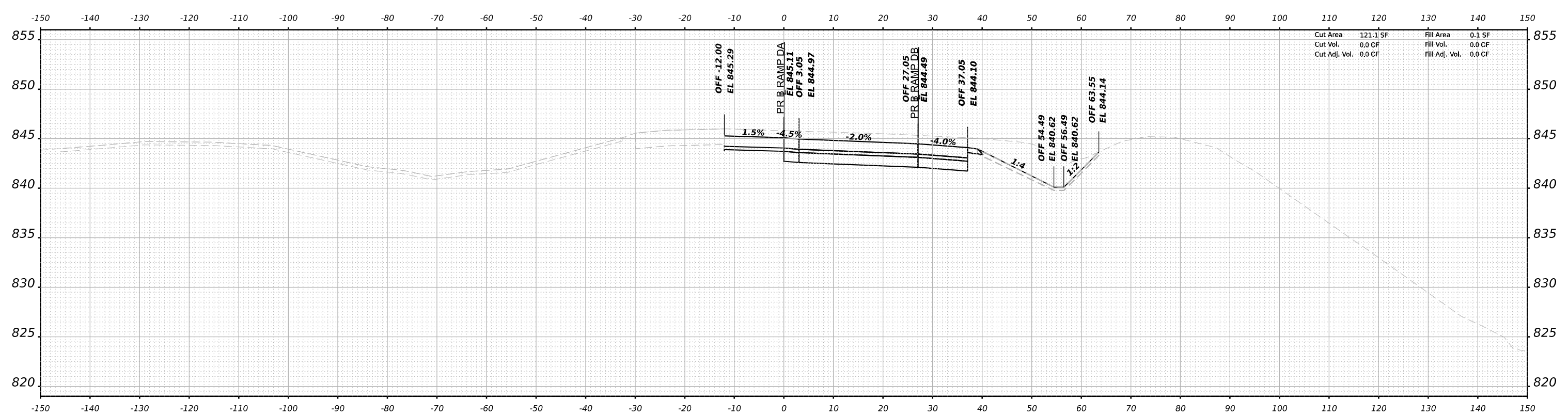
EX ROW & AC

DATE	
BY	
SURVEYED	
PLOTTED	
TEMPLATE	
AREAS CHECKED	
AREAS CHECKED	
FINAL SURVEY NO.	
NOTE BOOK NO.	



STA 348+00.00

DATE	
BY	
SURVEYED	
PLOTTED	
TEMPLATE	
AREAS CHECKED	
AREAS CHECKED	
ORIGINAL SURVEY NO.	
NOTE BOOK NO.	



STA 347+50.00

MODEL: Stage 4B_X5_347+50.00 (Sheet)
 FILE NAME: p:\bentech\paw\benitech.com\benitech\paw\3\Documents\108005108000\01\Eng_Docs\CAD_Sheets\MOT\Ramp_DA (Output)\D264C62-SH-MOT_Stage3B_X5_RampDA.dgn



USER NAME	= rgoertz	DESIGNED	- RG	REVISED	-
		DRAWN	- RG	REVISED	-
PLOT SCALE	= 0.16666665"/in.	CHECKED	- FBN	REVISED	-
PLOT DATE	= 3/30/2023	DATE	- 03-31-2023	REVISED	-

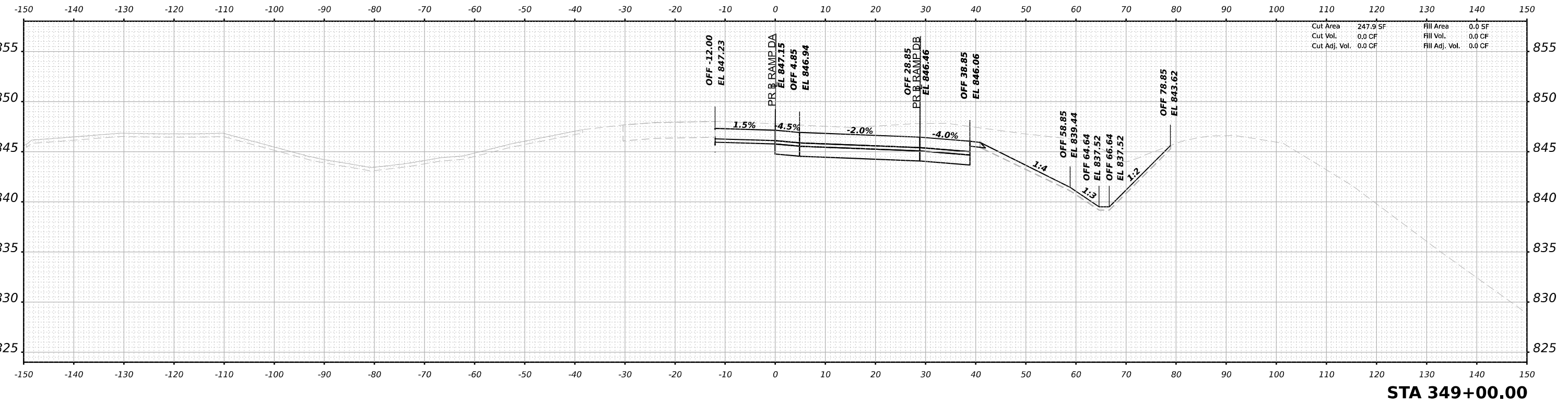
**STATE OF ILLINOIS
 DEPARTMENT OF TRANSPORTATION**

**CROSS SECTIONS
 RAMP DA STAGE 3B**

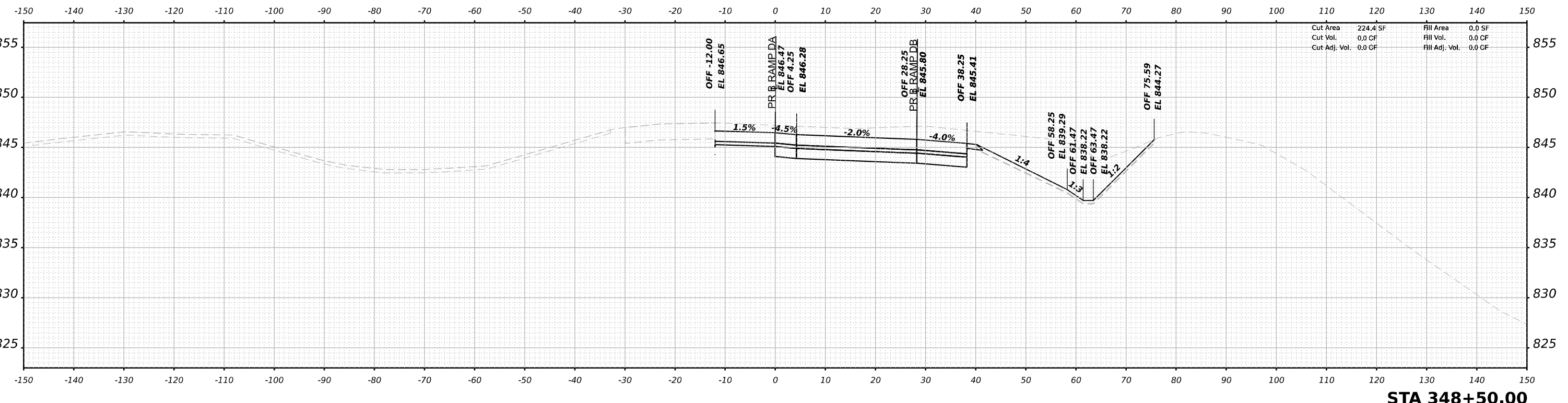
SCALE: 10H:5V SHEET 17 OF 50 SHEETS STA. 347+50.00 TO STA. 348+00.00

F.A.I. RTE.	SECTION	COUNTY	TOTAL SHEETS	SHEET NO.
39	(201-3)K	WINNEBAGO	2192	1998
			CONTRACT NO. 64B13	
		ILLINOIS	FED. AID PROJECT	

DATE	
BY	
SURVEYED	
PLOTTED	
TEMPLATE	
AREAS CHECKED	
NO.	



DATE	
BY	
SURVEYED	
PLOTTED	
TEMPLATE	
AREAS CHECKED	
NO.	



MODEL: Stage 4B_X5_348+50.00 (Sheet)
FILE NAME: p:\bentech\p\entby.com\entech\p\3\Documents\70808110800\01\Eng_Docs\CAD_Sheets\MOT\Ramp_DA (0.dgn)\D264C62-Sht-MOT_Stage3B_X5_RampDA.dgn



USER NAME	= rgoertz	DESIGNED	- RG	REVISED	-
PLOT SCALE	= 0.16666685 */ in.	DRAWN	- RG	REVISED	-
PLOT DATE	= 3/30/2023	CHECKED	- FBN	REVISED	-
		DATE	- 03-31-2023	REVISED	-

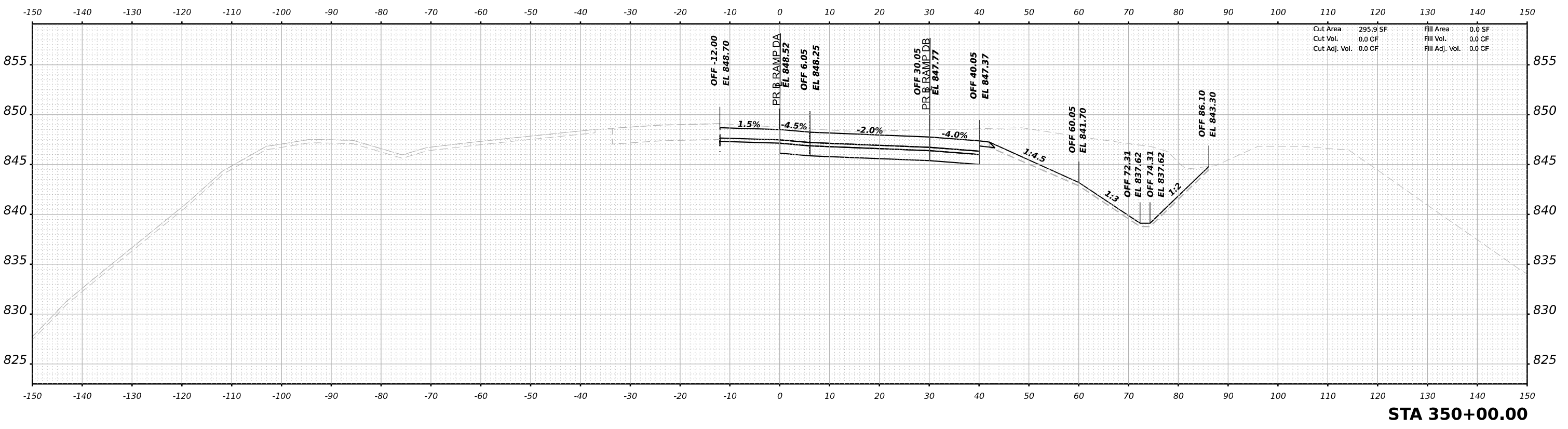
**STATE OF ILLINOIS
DEPARTMENT OF TRANSPORTATION**

**CROSS SECTIONS
RAMP DA STAGE 3B**

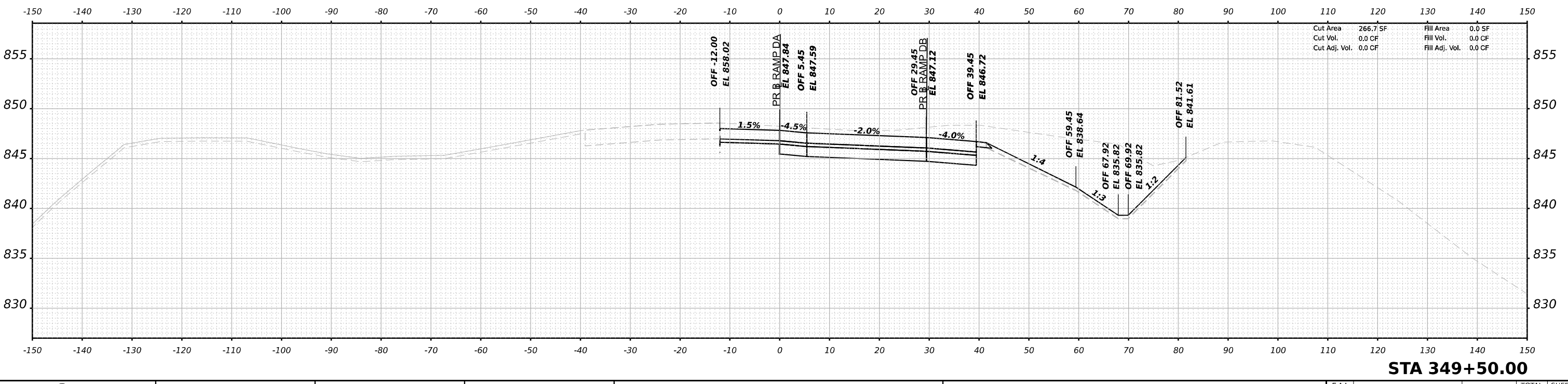
SCALE: 10H:5V SHEET 18 OF 50 SHEETS STA. 348+50.00 TO STA. 349+00.00

F.A.I. RTE.	SECTION	COUNTY	TOTAL SHEETS	SHEET NO.
39	(201-3)K	WINNEBAGO	2192	1999
			CONTRACT NO. 64B13	
		ILLINOIS	FED. AID PROJECT	

DATE	
BY	
SURVEYED	
PLOTTED	
TEMPLATE	
NOTE BOOK	
AREAS CHECKED	
NO.	



DATE	
BY	
SURVEYED	
PLOTTED	
TEMPLATE	
NOTE BOOK	
AREAS CHECKED	
NO.	



MODEL: Stage 4B_X5_349+50.00 (Sheet)
 FILE NAME: p:\bentech\paw\benitech\paw\benitech\paw\Documents\70800810800\01\Eng_Docs\CAD_Sheets\MOT\Ramp_DA (0.dgn)\D264C62-SH-MOT_Stage3B_X5_RampDA.dgn



USER NAME	= rgoertz	DESIGNED	- RG	REVISED	-
PLOT SCALE	= 0.16666685 1/ in.	DRAWN	- RG	REVISED	-
PLOT DATE	= 3/30/2023	CHECKED	- FBN	REVISED	-
		DATE	- 03-31-2023	REVISED	-

**STATE OF ILLINOIS
 DEPARTMENT OF TRANSPORTATION**

**CROSS SECTIONS
 RAMP DA STAGE 3B**

SCALE: 10H:5V SHEET 19 OF 50 SHEETS STA. 349+50 TO STA. 350+00.00

F.A.I. RTE.	SECTION	COUNTY	TOTAL SHEETS	SHEET NO.
39	(201-3)K	WINNEBAGO	2192	2000
			CONTRACT NO. 64B13	
		ILLINOIS	FED. AID PROJECT	