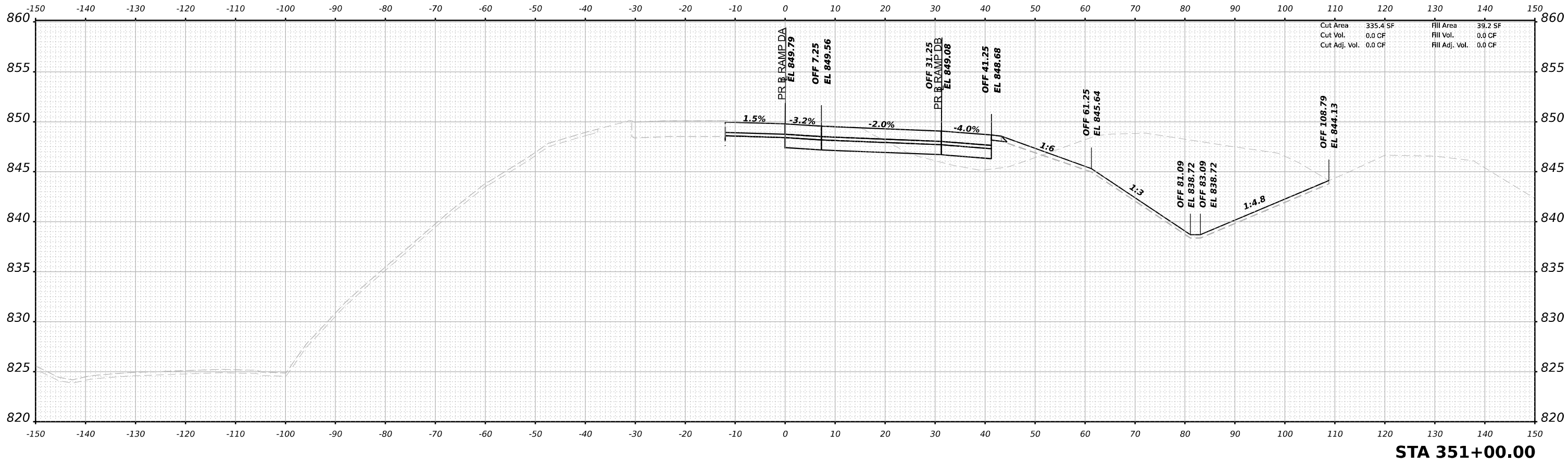
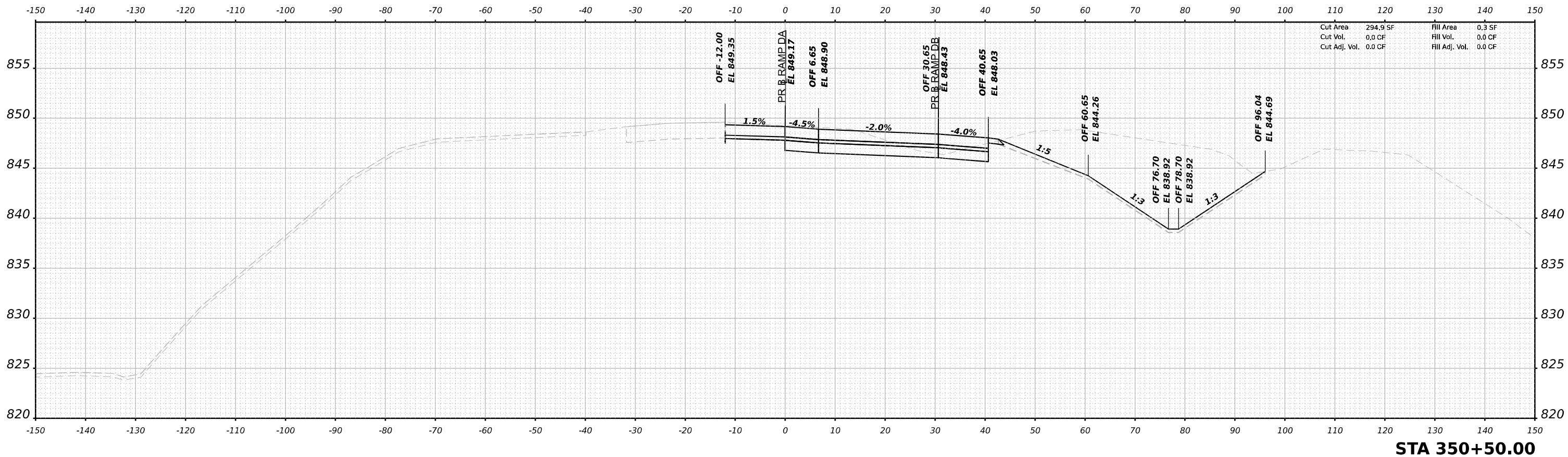


FINAL SURVEY NO.	SURVEYED	DATE
NOTE BOOK	PLOTTED	BY
AREAS CHECKED	TEMPLATE	
	AREAS CHECKED	



Cut Area	335.4 SF	Fill Area	39.2 SF
Cut Vol.	0.0 CF	Fill Vol.	0.0 CF
Cut Adj. Vol.	0.0 CF	Fill Adj. Vol.	0.0 CF

ORIGINAL SURVEY NO.	SURVEYED	DATE
NOTE BOOK	PLOTTED	BY
AREAS CHECKED	TEMPLATE	
	AREAS CHECKED	



Cut Area	294.9 SF	Fill Area	0.3 SF
Cut Vol.	0.0 CF	Fill Vol.	0.0 CF
Cut Adj. Vol.	0.0 CF	Fill Adj. Vol.	0.0 CF

MODEL: Stage 4B\_X5 - 350+50.00 (Sheet)  
 FILE NAME: p:\bentech\paw\beniteby.com\benitech\paw\3\Documents\708005108\001\Eng\_Docs\CAD\_Sheets\MOT\Ramp\_DA (0.dgn)\D261C02-Sht-MOT\_Stage3B\_X5\_RampDA.dgn



USER NAME	= rgoertz	DESIGNED	- RG	REVISED	-
PLOT SCALE	= 0.16666685 1/ in.	DRAWN	- RG	REVISED	-
PLOT DATE	= 3/30/2023	CHECKED	- FBN	REVISED	-
		DATE	- 03-31-2023	REVISED	-

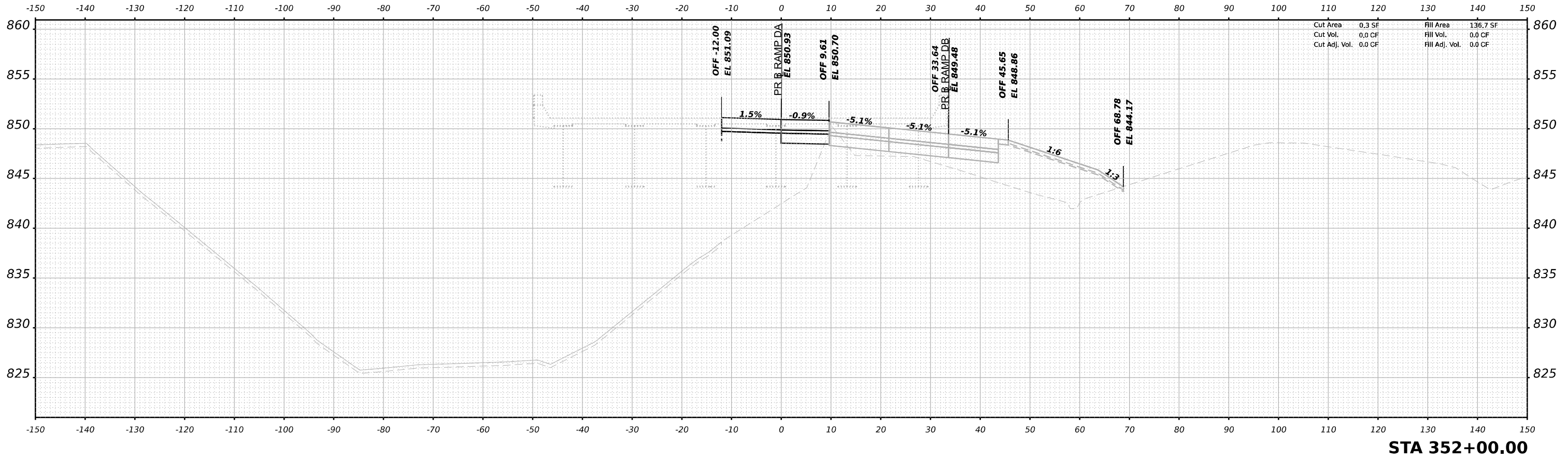
STATE OF ILLINOIS  
 DEPARTMENT OF TRANSPORTATION

CROSS SECTIONS  
 RAMP DA STAGE 3B

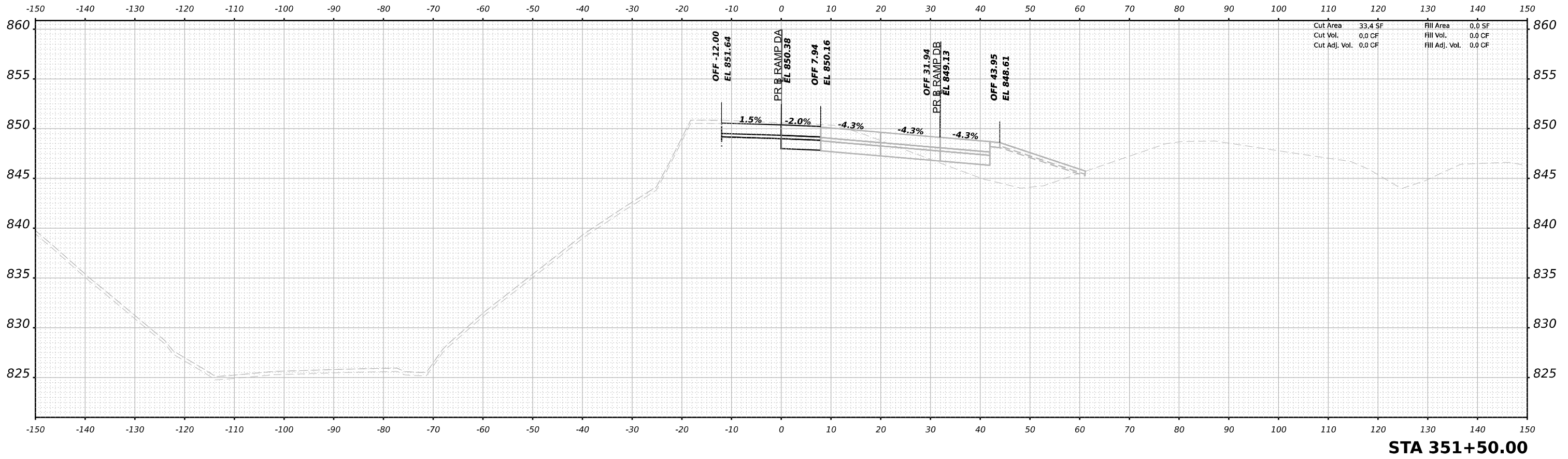
SCALE: 10H:5V SHEET 20 OF 50 SHEETS STA. 350+50.00 TO STA. 351+00.00

F.A.I. RTE.	SECTION	COUNTY	TOTAL SHEETS	SHEET NO.
39	(201-3)K	WINNEBAGO	2192	2001
			CONTRACT NO. 64B13	
		ILLINOIS	FED. AID PROJECT	

FINAL SURVEY NO.	SURVEYED PLOTTED AREAS CHECKED
NOTE BOOK NO.	TEMPLATE AREAS CHECKED
BY	DATE



ORIGINAL SURVEY NO.	SURVEYED PLOTTED AREAS CHECKED
NOTE BOOK NO.	TEMPLATE AREAS CHECKED
BY	DATE



MODEL: Stage 4B\_X5\_351+50.00 (Sheet)  
 FILE NAME: p:\bentech\p\stage3b\stage3b\_ramp\DA (0.dwg)\D264C62-8-sha-MOT\_Stage3B\_X5\_ramp\DA.dgn



USER NAME	= rgoertz	DESIGNED	- RG	REVISED	-
PLOT SCALE	= 0.16666665"/in.	DRAWN	- RG	REVISED	-
PLOT DATE	= 3/30/2023	CHECKED	- FBN	REVISED	-
		DATE	- 03-31-2023	REVISED	-

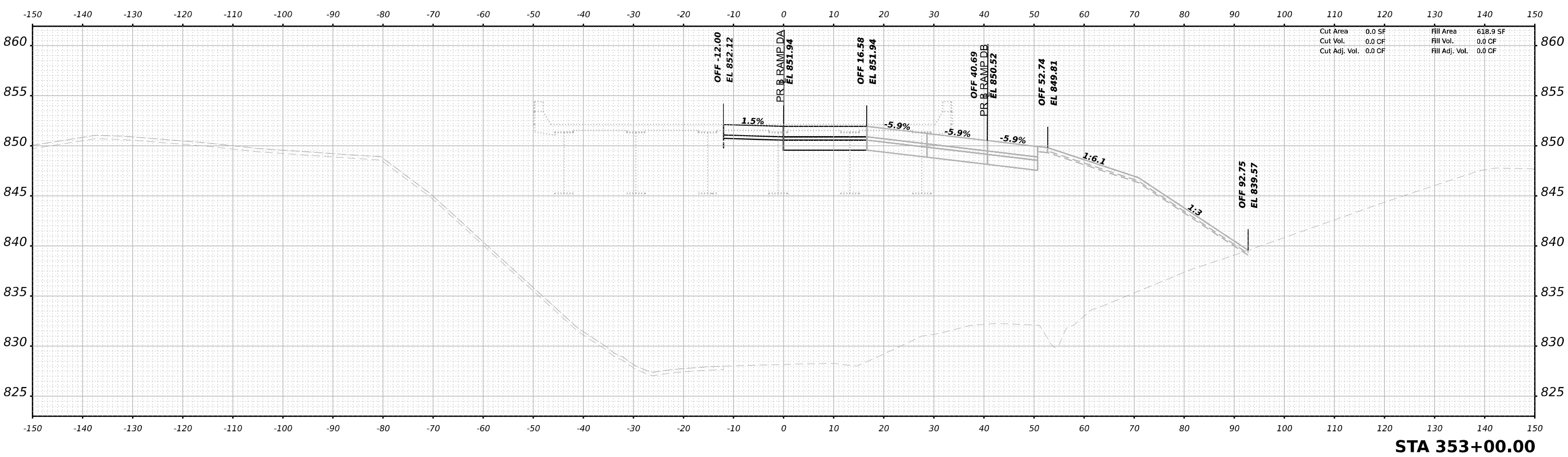
**STATE OF ILLINOIS  
DEPARTMENT OF TRANSPORTATION**

**CROSS SECTIONS  
RAMP DA STAGE 3B**

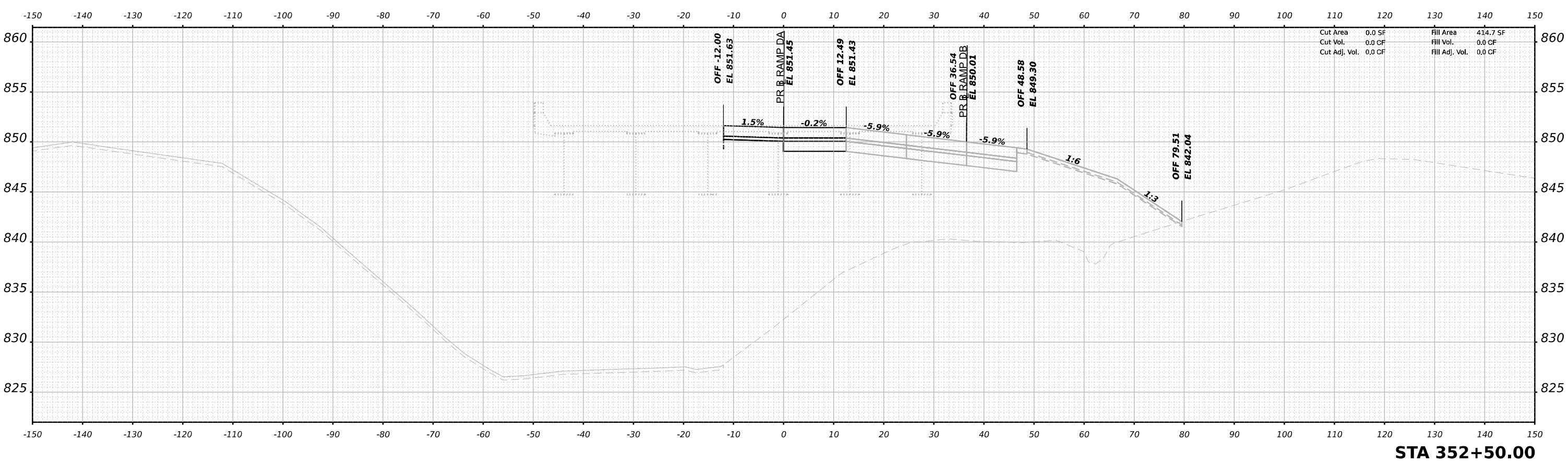
SCALE: 10H:5V SHEET 21 OF 50 SHEETS STA. 351+50.00 TO STA. 352+00.00

F.A.I. RTE.	SECTION	COUNTY	TOTAL SHEETS	SHEET NO.
39	(201-3)K	WINNEBAGO	2192	2002
			CONTRACT NO. 64B13	
		ILLINOIS	FED. AID PROJECT	

FINAL SURVEY NO.	SURVEYED	DATE
NOTE BOOK	PLOTTED	BY
AREAS CHECKED	TEMPLATE	
	AREAS CHECKED	



ORIGINAL SURVEY NO.	SURVEYED	DATE
NOTE BOOK	PLOTTED	BY
AREAS CHECKED	TEMPLATE	
	AREAS CHECKED	



MODEL: Stage 4B\_X5\_352+50.00 (Sheet)  
 FILE NAME: p:\bentech\paw\beniteby.com\benitech\paw\3\Documents\708005108000\01\Eng\_Docs\CAD\_Sheets\MOT\Ramp\_DA (0.dgn)\D264C62-SH-MOT\_Stage3B\_X5\_RampDA.dgn



USER NAME	= rgoertz
DESIGNED	- RG
DRAWN	- RG
CHECKED	- FBN
DATE	- 03-31-2023
PLOT SCALE	= 0.16666685"/in.
PLOT DATE	= 3/30/2023

DESIGNED	- RG	REVISED	-
DRAWN	- RG	REVISED	-
CHECKED	- FBN	REVISED	-
DATE	- 03-31-2023	REVISED	-

**STATE OF ILLINOIS  
DEPARTMENT OF TRANSPORTATION**

**CROSS SECTIONS  
RAMP DA STAGE 3B**

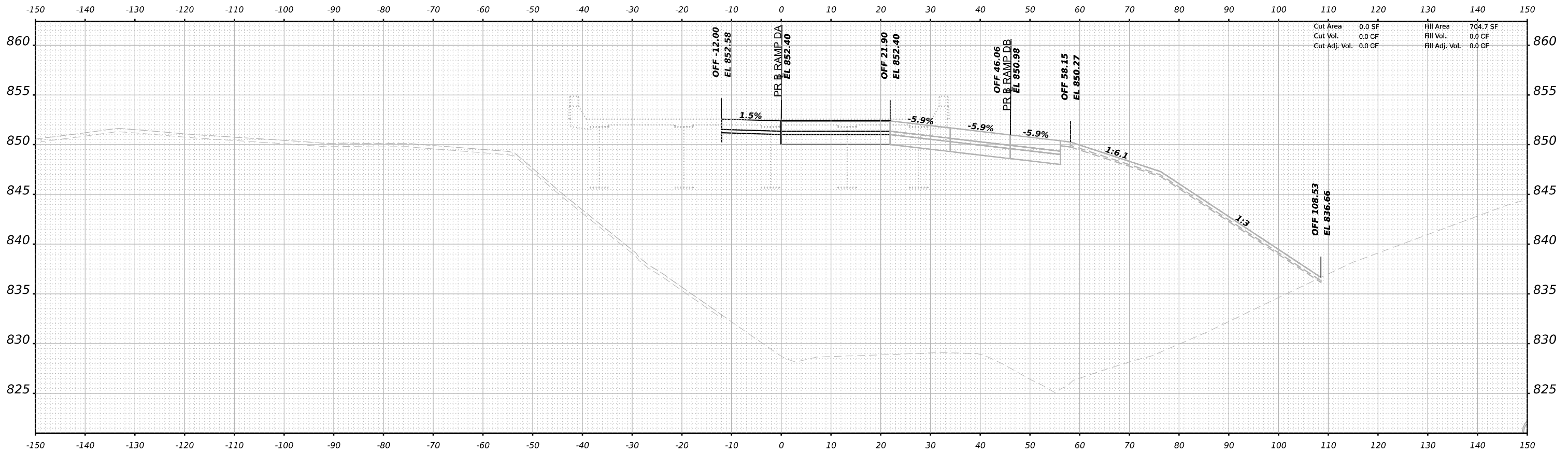
SCALE: 10H:5V    SHEET 22 OF 50 SHEETS    STA. 352+50.00 TO STA. 353+00.00

F.A.I. RTE.	SECTION	COUNTY	TOTAL SHEETS	SHEET NO.
39	(201-3)K	WINNEBAGO	2192	2003
CONTRACT NO. 64B13				
ILLINOIS				FED. AID PROJECT

FINAL SURVEY NO.	SURVEYED PLOTTED AREAS CHECKED	BY	DATE

ORIGINAL SURVEY NO.	SURVEYED PLOTTED AREAS CHECKED	BY	DATE

MODEL: Stage 4B\_X5\_353+50.00 (Sheet)  
 FILE NAME: p:\bentech\paw\beniteby.com\benitech\paw\3\Documents\70800510800\01\Eng\_Docs\CAD\_Sheets\MOT\Ramp\_DA (0.dgn)\D261C62-SH-MOT\_Stage3B\_X5\_rampDA.dgn



**STA 353+50.00**



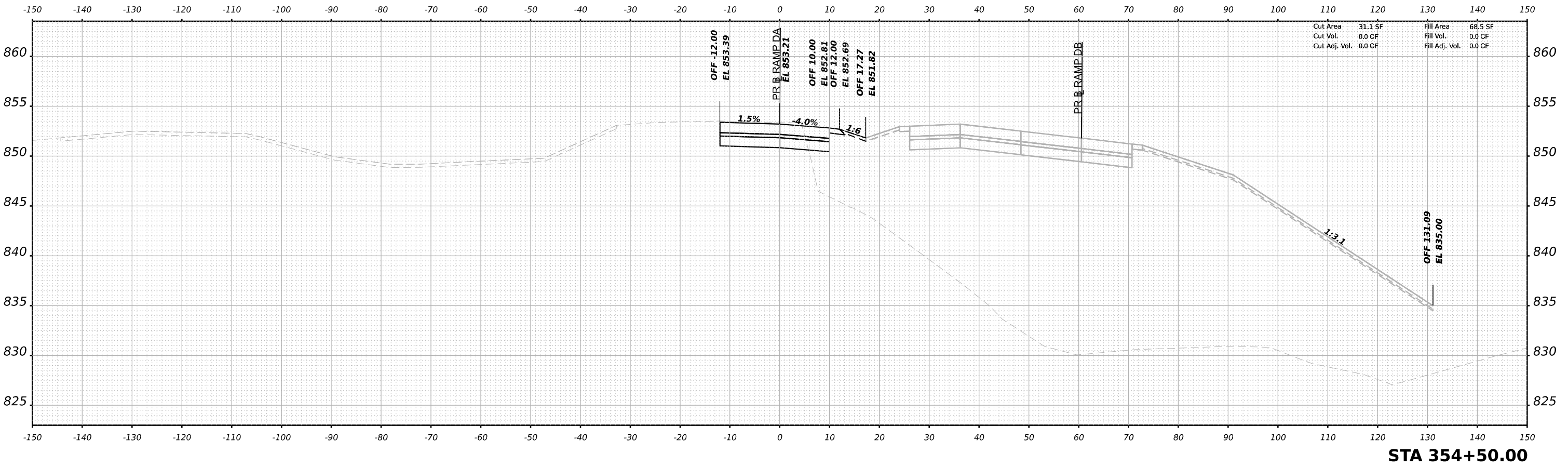
USER NAME = rgoertz	DESIGNED - RG	REVISED -
PLOT SCALE = 0.16666685 1/ in.	DRAWN - RG	REVISED -
PLOT DATE = 3/30/2023	CHECKED - FBN	REVISED -
	DATE - 03-31-2023	REVISED -

**STATE OF ILLINOIS  
DEPARTMENT OF TRANSPORTATION**

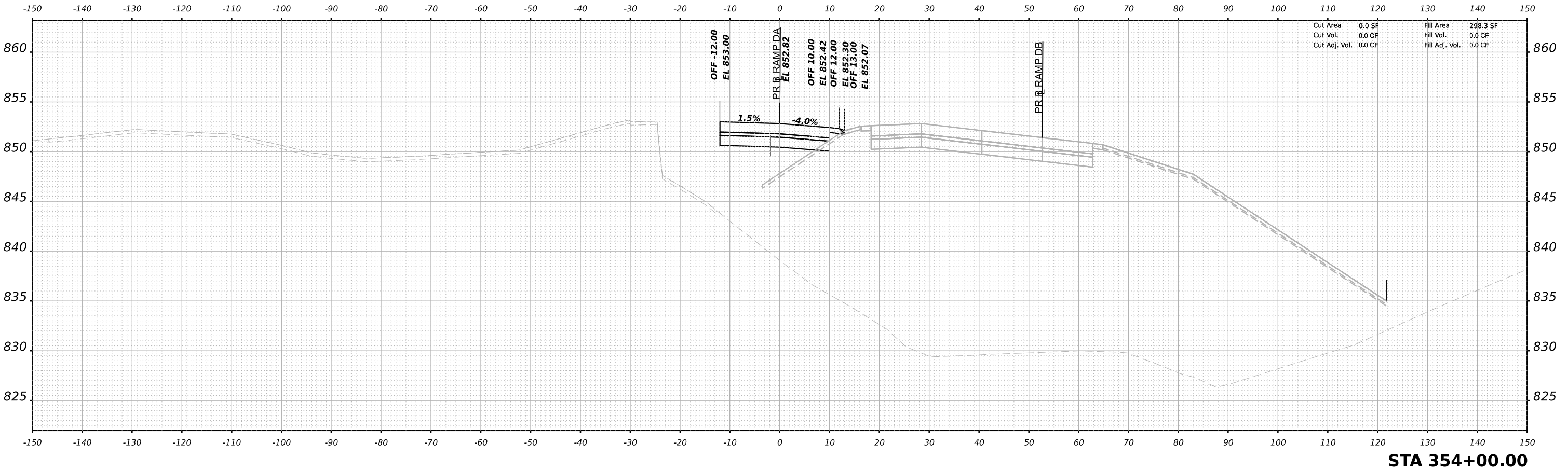
<b>CROSS SECTIONS RAMP DA STAGE 3B</b>			
SCALE: 10H:5V	SHEET 23	OF 50 SHEETS	STA. 353+50.00 TO STA.

F.A.I. RTE. 39	SECTION (201-3)K	COUNTY WINNEBAGO	TOTAL SHEETS 2192	SHEET NO. 2004
CONTRACT NO. 64B13				
ILLINOIS FED. AID PROJECT				

FINAL SURVEY NO.	SURVEYED	DATE
NOTE BOOK	PLOTTED	BY
AREAS CHECKED	TEMPLATE	
	AREAS CHECKED	



ORIGINAL SURVEY NO.	SURVEYED	DATE
NOTE BOOK	PLOTTED	BY
AREAS CHECKED	TEMPLATE	
	AREAS CHECKED	



MODEL: Stage 4B\_X5 - 354+00.00 (Sheet)  
 FILE NAME: p:\bentech\paw\benby.com\benetech\paw\Documents\708005108000\01\Eng\_Docs\CAD\_Sheets\MOT\Ramp\_DA (0.mpl)\D264C62-SI-MOT\_Stage3B\_X5\_RampDA.dgn



USER NAME	= rgoertz	DESIGNED	- RG	REVISED	-
PLOT SCALE	= 0.16666665"/in.	DRAWN	- RG	REVISED	-
PLOT DATE	= 3/30/2023	CHECKED	- FBN	REVISED	-
		DATE	- 03-31-2023	REVISED	-

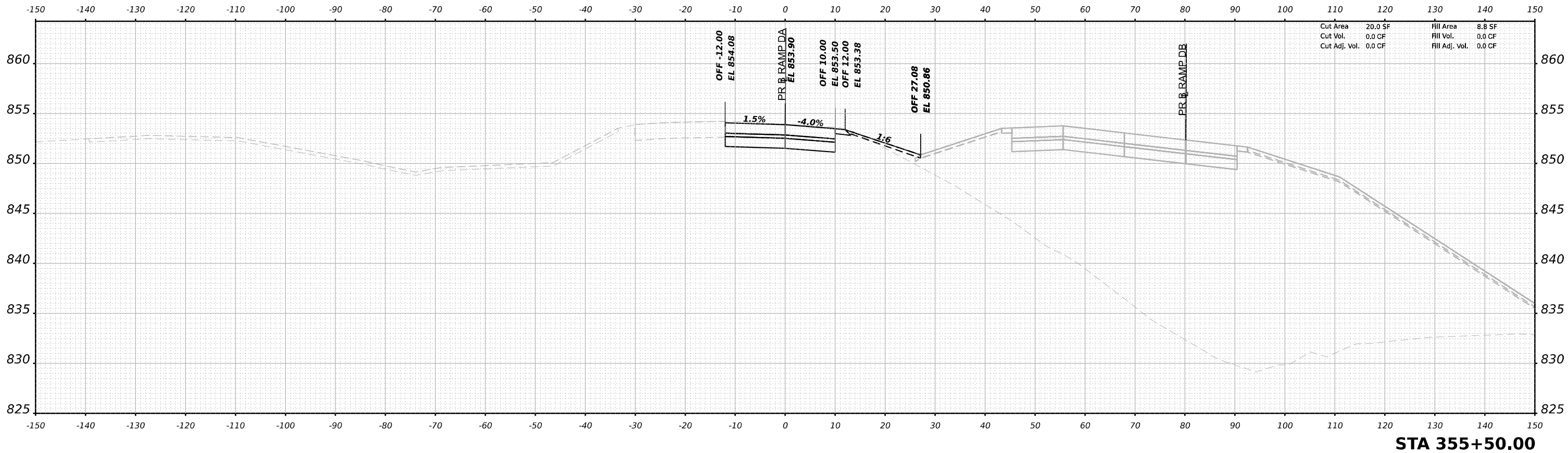
**STATE OF ILLINOIS  
 DEPARTMENT OF TRANSPORTATION**

**CROSS SECTIONS  
 RAMP DA STAGE 3B**

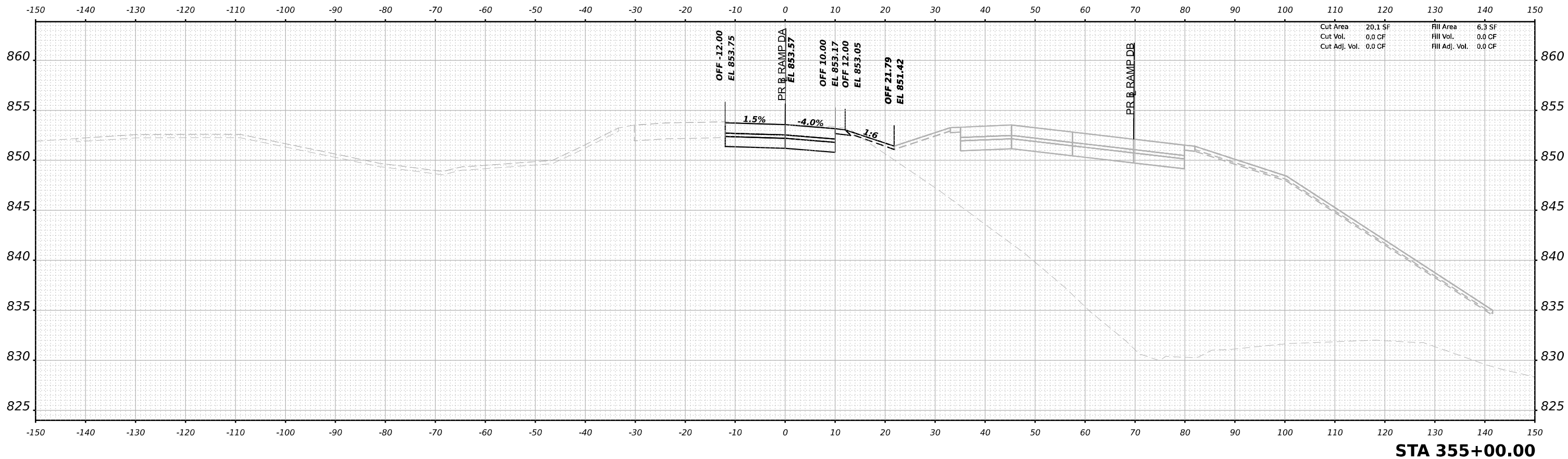
SCALE: 10H:5V SHEET 24 OF 50 SHEETS STA. 354+00.00 TO STA. 354+50.00

F.A.I. RTE.	SECTION	COUNTY	TOTAL SHEETS	SHEET NO.
39	(201-3)K	WINNEBAGO	2192	2005
CONTRACT NO. 64B13				
ILLINOIS		FED. AID PROJECT		

FINAL SURVEY NO.	SURVEYED	DATE
NOTE BOOK	PLOTTED	BY
AREAS CHECKED	TEMPLATE	
	AREAS CHECKED	



ORIGINAL SURVEY NO.	SURVEYED	DATE
NOTE BOOK	PLOTTED	BY
AREAS CHECKED	TEMPLATE	
	AREAS CHECKED	



MODEL: Stage 4B\_X5\_355+00.00 (Sheet)  
 FILE NAME: p:\bentech\p\benby.com\benetech\p\3\Documents\70800810800\01\Eng\_Docs\CAD\_Sheets\MOT\Ramp\_DA (Output)\D261C62-Sht-MOT\_Stage3B\_X5\_RampDA.dgn



USER NAME	= rgoertz	DESIGNED	- RG	REVISED	-
PLOT SCALE	= 0.16666665"/in.	DRAWN	- RG	REVISED	-
PLOT DATE	= 3/30/2023	CHECKED	- FBN	REVISED	-
		DATE	- 03-31-2023	REVISED	-

**STATE OF ILLINOIS  
 DEPARTMENT OF TRANSPORTATION**

**CROSS SECTIONS  
 RAMP DA STAGE 3B**

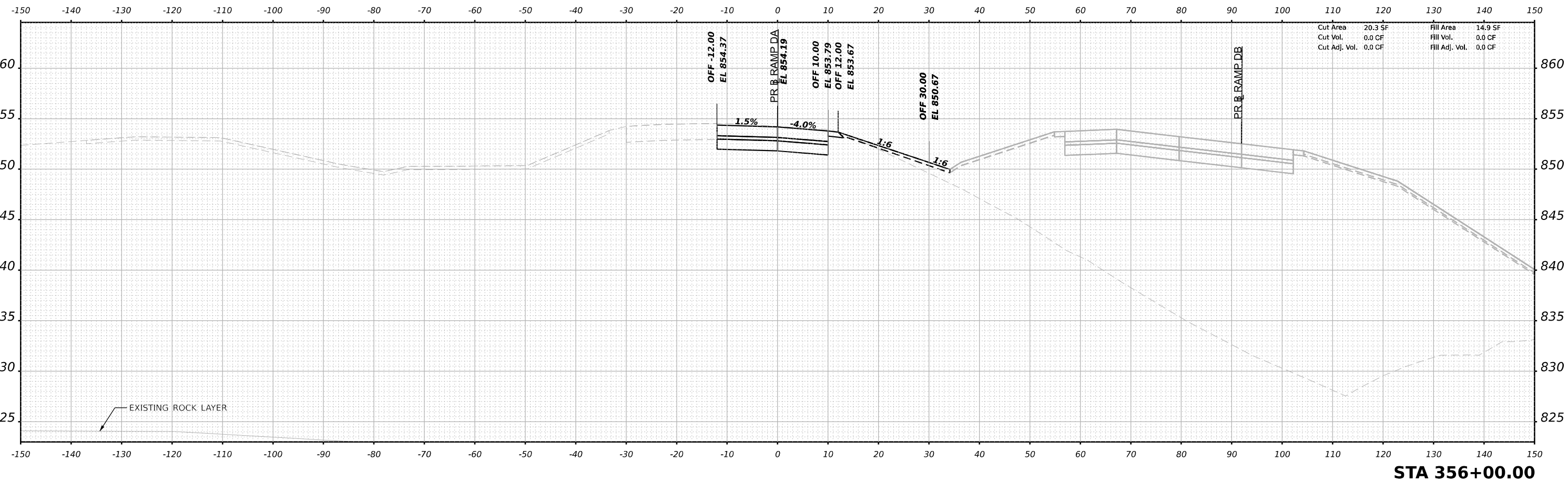
SCALE: 10H:5V SHEET 25 OF 50 SHEETS STA. 355+00.00 TO STA. 355+50.00

F.A.I. RTE.	SECTION	COUNTY	TOTAL SHEETS	SHEET NO.
39	(201-3)K	WINNEBAGO	2192	2006
			CONTRACT NO. 64B13	
		ILLINOIS	FED. AID PROJECT	

FINAL SURVEY NO.	SURVEYED	BY	DATE
	PLOTTED		
	TEMPLATE		
	AREAS CHECKED		

ORIGINAL SURVEY NO.	SURVEYED	BY	DATE
	PLOTTED		
	TEMPLATE		
	AREAS CHECKED		

MODEL: Stage 4B\_X5 - 356+00.00 (Sheet)  
 FILE NAME: p:\bentech\paw\benetech\paw\Documents\0808110800\01\Eng\_Docs\CAD\_Sheets\MOT\Ramp\_DA (0.mpl)\D264C62-Sht-MOT\_Stage3B\_X5\_RampDA.dgn



Cut Area	20.3 SF	Fill Area	14.9 SF
Cut Vol.	0.0 CF	Fill Vol.	0.0 CF
Cut Adj. Vol.	0.0 CF	Fill Adj. Vol.	0.0 CF

STA 356+00.00



USER NAME	= rgoertz	DESIGNED	- RG	REVISED	-
		DRAWN	- RG	REVISED	-
PLOT SCALE	= 0.16666685 1/ in.	CHECKED	- FBN	REVISED	-
PLOT DATE	= 3/30/2023	DATE	- 03-31-2023	REVISED	-

STATE OF ILLINOIS  
 DEPARTMENT OF TRANSPORTATION

CROSS SECTIONS  
 RAMP DA STAGE 3B

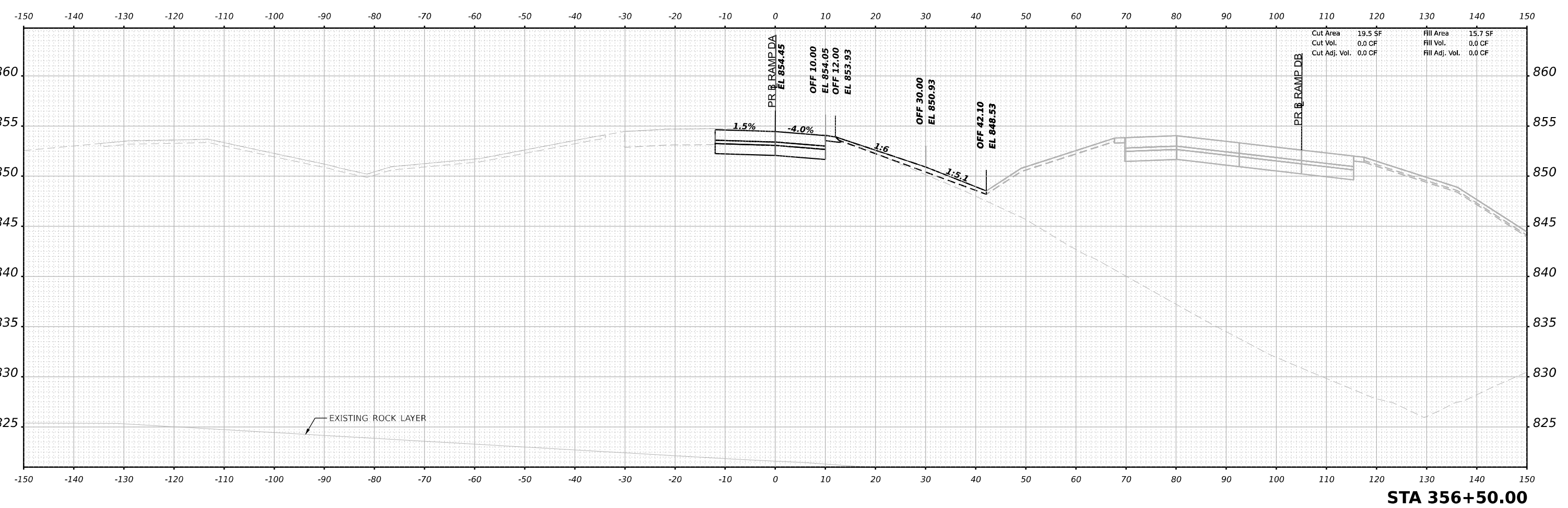
SCALE: 10H:5V SHEET 26 OF 50 SHEETS STA. 356+00.00 TO STA.

F.A.I. RTE.	SECTION	COUNTY	TOTAL SHEETS	SHEET NO.
39	(201-3)K	WINNEBAGO	2192	2007
CONTRACT NO. 64B13				
ILLINOIS FED. AID PROJECT				

FINAL SURVEY NO.	SURVEYED PLOTTED AREAS CHECKED	BY	DATE

ORIGINAL SURVEY NO.	SURVEYED PLOTTED AREAS CHECKED	BY	DATE

MODEL: Stage 4B\_X5 - 356+50.00 (Sheet)  
 FILE NAME: p:\bentech\pawbenby.com\bentech\paw3\Documents\70800510800\01\Eng\_Docs\CAD\_Sheets\MOT\Ramp\_DA (Obj)\D767C62-Sht-MOT\_Stage3B\_X5\_RampDA.dgn



**STA 356+50.00**



USER NAME = rgoertz	DESIGNED - RG	REVISED -
	DRAWN - RG	REVISED -
PLOT SCALE = 0.16666685 1/ in.	CHECKED - FBN	REVISED -
PLOT DATE = 3/30/2023	DATE - 03-31-2023	REVISED -

**STATE OF ILLINOIS  
DEPARTMENT OF TRANSPORTATION**

**CROSS SECTIONS  
RAMP DA STAGE 3B**

SCALE: 10H:5V    SHEET 27 OF 50 SHEETS    STA. 356+50.00 TO STA.

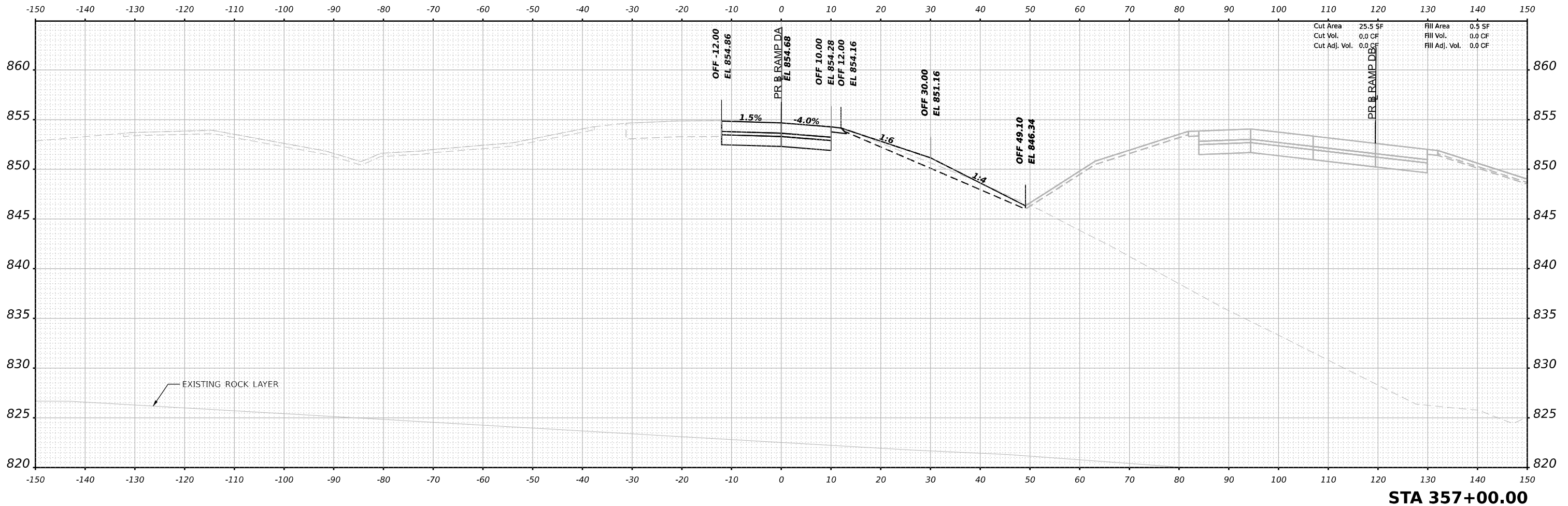
F.A.I. RTE. 39	SECTION (201-3)K	COUNTY WINNEBAGO	TOTAL SHEETS 2192	SHEET NO. 2008
CONTRACT NO. 64B13				
ILLINOIS FED. AID PROJECT				



FINAL SURVEY NO.	SURVEYED PLOTTED AREAS CHECKED	BY	DATE

ORIGINAL SURVEY NO.	SURVEYED PLOTTED AREAS CHECKED	BY	DATE

MODEL: Stage 4B\_X5\_357+00.00 (Sheet)  
 FILE NAME: p:\bentech\paw\beniteby.com\benitech\paw\3\Documents\70800510800\01\Eng\_Docs\CAD\_Sheets\MOT\Ramp\_DA (0.dgn)\D267C62-SH-MOT\_Stage3B\_X5\_RampDA.dgn



**STA 357+00.00**



USER NAME = rgoertz	DESIGNED - RG	REVISED -
	DRAWN - RG	REVISED -
PLOT SCALE = 0.16666685' / in.	CHECKED - FBN	REVISED -
PLOT DATE = 3/30/2023	DATE - 03-31-2023	REVISED -

**STATE OF ILLINOIS  
 DEPARTMENT OF TRANSPORTATION**

**CROSS SECTIONS  
 RAMP DA STAGE 3B**

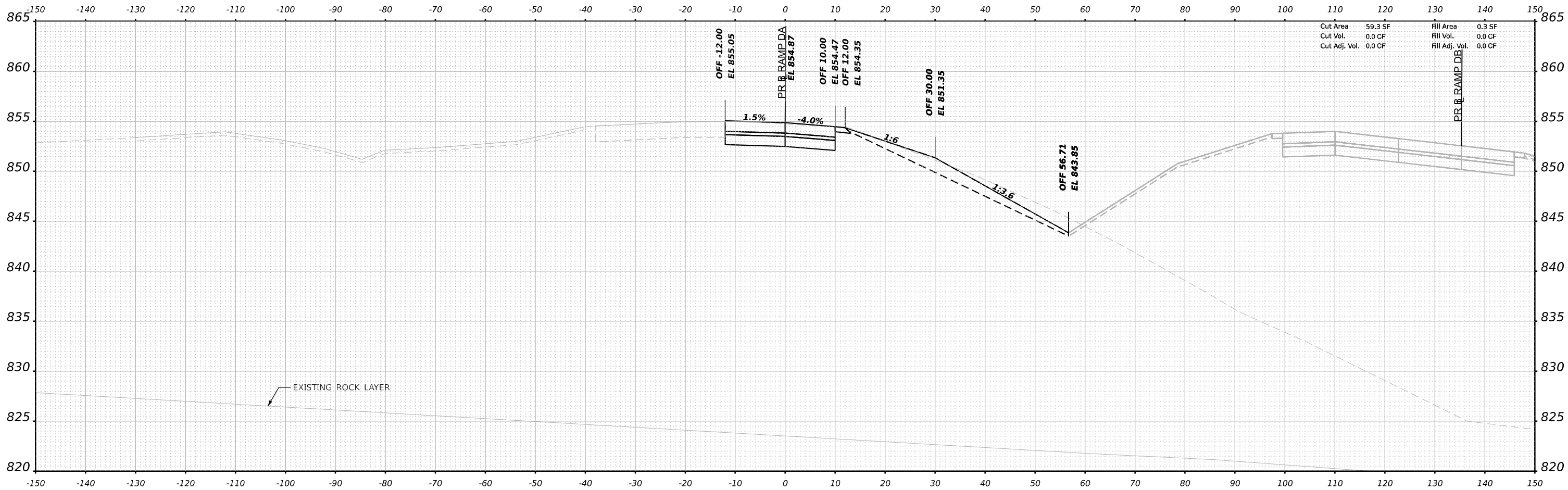
SCALE: 10H:5V SHEET 28 OF 50 SHEETS STA. 357+00.00 TO STA.

F.A.I. RTE. 39	SECTION (201-3)K	COUNTY WINNEBAGO	TOTAL SHEETS 2192	SHEET NO. 2009
			CONTRACT NO. 64B13	
		ILLINOIS	FED. AID PROJECT	

FINAL SURVEY NO.	SURVEYED PLOTTED AREAS CHECKED	BY	DATE

ORIGINAL SURVEY NO.	SURVEYED PLOTTED AREAS CHECKED	BY	DATE

MODEL: Stage 4B\_X5\_357+50.00 (Sheet)  
 FILE NAME: p:\bentech\paw\beniteby.com\benitech\paw\3\Documents\708005108\001\Eng\_Docs\CAD\_Sheets\MOT\Ramp\_DA (Output)\D26\CF2-SH-MOT\_Stage3B\_X5\_RampDA.dgn



**STA 357+50.00**



USER NAME = rgoertz	DESIGNED - RG	REVISED -
	DRAWN - RG	REVISED -
PLOT SCALE = 0.16666685 1/ in.	CHECKED - FBN	REVISED -
PLOT DATE = 3/30/2023	DATE - 03-31-2023	REVISED -

**STATE OF ILLINOIS  
 DEPARTMENT OF TRANSPORTATION**

**CROSS SECTIONS  
 RAMP DA STAGE 3B**

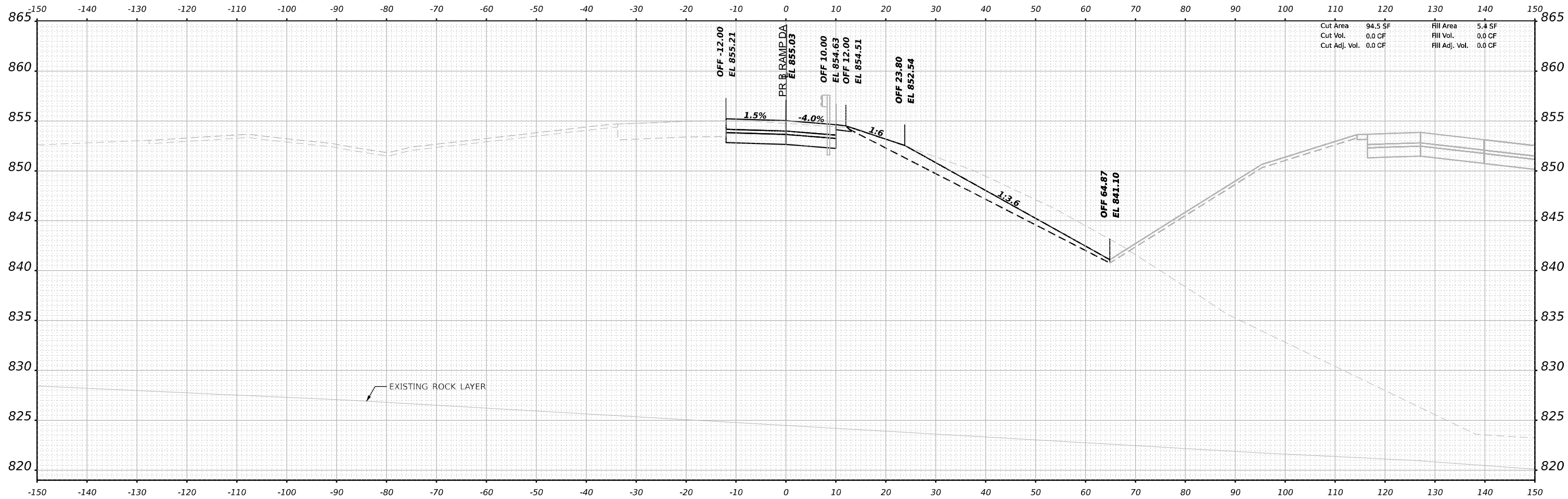
SCALE: 10H:5V SHEET 29 OF 50 SHEETS STA. 357+50.00 TO STA.

F.A.I. RTE. 39	SECTION (201-3)K	COUNTY WINNEBAGO	TOTAL SHEETS 2192	SHEET NO. 2010
			CONTRACT NO. 64B13	
		ILLINOIS	FED. AID PROJECT	

FINAL SURVEY NO.	SURVEYED PLOTTED AREAS CHECKED	BY	DATE

ORIGINAL SURVEY NO.	SURVEYED PLOTTED AREAS CHECKED	BY	DATE

MODEL: Stage 4B\_X5 - 358+00.00 (Sheet)  
 FILE NAME: p:\bentech\paw\benetech\paw\Documents\10800108\Eng\_Docs\CAD\_Sheets\MOT\Ramp\_DA (Output)\D264C62-SH-MOT\_Stage3B\_X5\_RampDA.dgn



Cut Area	94.5 SF	Fill Area	5.4 SF
Cut Vol.	0.0 CF	Fill Vol.	0.0 CF
Cut Adj. Vol.	0.0 CF	Fill Adj. Vol.	0.0 CF

**STA 358+00.00**



USER NAME = rgoertz	DESIGNED - RG	REVISED -
PLOT SCALE = 0.16666685 1/ in.	DRAWN - RG	REVISED -
PLOT DATE = 3/30/2023	CHECKED - FBN	REVISED -
	DATE - 03-31-2023	REVISED -

**STATE OF ILLINOIS  
 DEPARTMENT OF TRANSPORTATION**

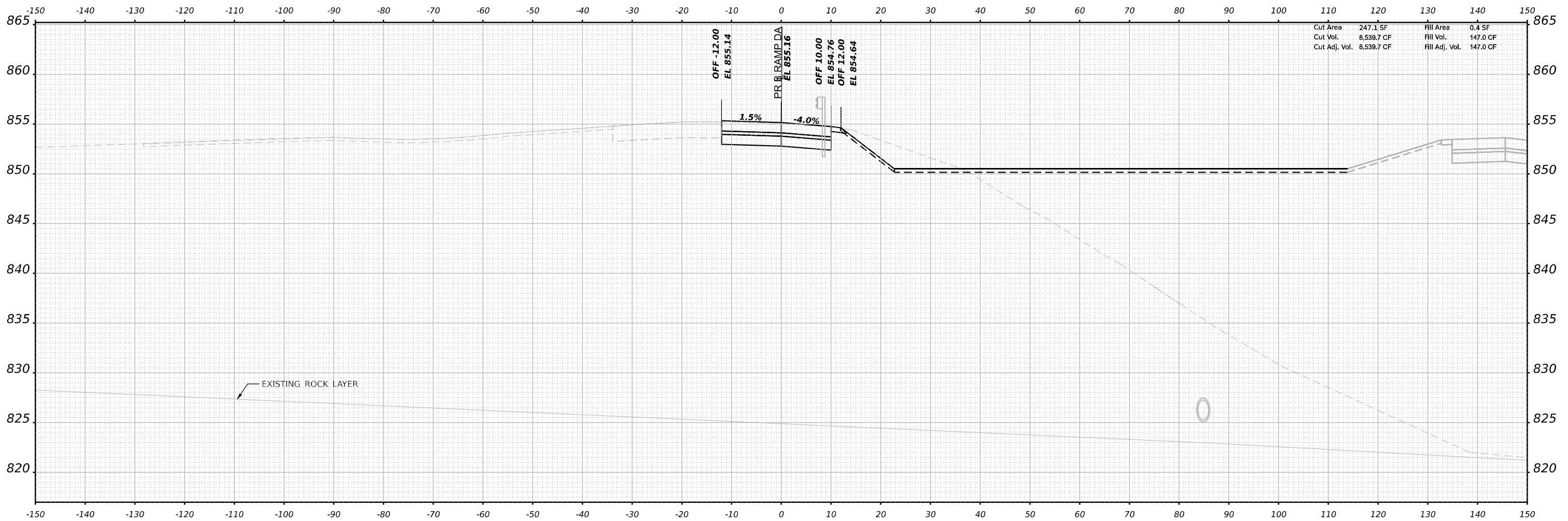
<b>CROSS SECTIONS RAMP DA STAGE 3B</b>		
SCALE: 10H:5V	SHEET 30 OF 50 SHEETS	STA. 358+00.00 TO STA.

F.A.I. RTE. 39	SECTION (201-3)K	COUNTY WINNEBAGO	TOTAL SHEETS 2192	SHEET NO. 2011
CONTRACT NO. 64B13				
ILLINOIS FED. AID PROJECT				

FINAL SURVEY NO.	SURVEYED	BY	DATE
	PLOTTED		
	TEMPLATE		
	AREAS CHECKED		

ORIGINAL SURVEY NO.	SURVEYED	BY	DATE
	PLOTTED		
	TEMPLATE		
	AREAS CHECKED		

MODEL: Stage 4B\_X5 - 358+50.00 (Sheet)  
 FILE NAME: p:\projects\paw\benetech\com\benetech\paw\documents\0808110800\01\Eng\_Docs\CAD\_Sheets\MOT\Ramp\_DA (0.dgn)\D264C62-SH-MOT\_Stage3B\_X5\_RampDA.dgn



**STA 358+50.00**



USER NAME = rgoertz	DESIGNED - RG	REVISED -
PLOT SCALE = 0.16666685 1/ in.	DRAWN - RG	REVISED -
PLOT DATE = 3/30/2023	CHECKED - FBN	REVISED -
	DATE - 03-31-2023	REVISED -

**STATE OF ILLINOIS  
 DEPARTMENT OF TRANSPORTATION**

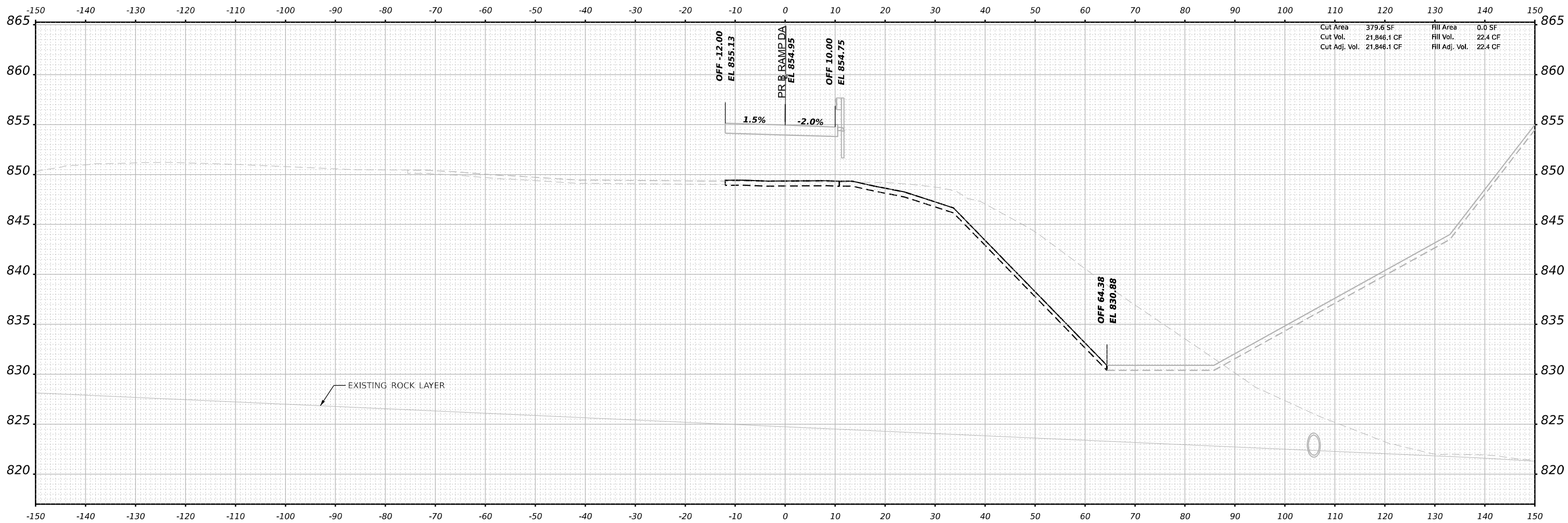
<b>CROSS SECTIONS RAMP DA STAGE 3B</b>		
SCALE: 10H:5V	SHEET 31 OF 50 SHEETS	STA. 358+50.00 TO STA.

F.A.I. RTE. 39	SECTION (201-3)K	COUNTY WINNEBAGO	TOTAL SHEETS 2192	SHEET NO. 2012
CONTRACT NO. 64B13				
ILLINOIS FED. AID PROJECT				

FINAL SURVEY NO.	SURVEYED PLOTTED AREAS CHECKED	BY	DATE

ORIGINAL SURVEY NO.	SURVEYED PLOTTED AREAS CHECKED	BY	DATE

MODEL: Stage 4B\_X5\_359+00.00 (Sheet)  
 FILE NAME: p:\bentech\paw\benitech.com\benitech\paw\3\Documents\10800108\Eng\Drawings\CAD\_Sheets\MOT\Ramp\_DA (0.dgn)\D264C62-SH-MOT\_Stage3B\_X5\_RampDA.dgn



**STA 359+00.00**



USER NAME = rgoertz	DESIGNED - RG	REVISED -
	DRAWN - RG	REVISED -
PLOT SCALE = 0.16666685 1/ in.	CHECKED - FBN	REVISED -
PLOT DATE = 3/30/2023	DATE - 03-31-2023	REVISED -

**STATE OF ILLINOIS  
DEPARTMENT OF TRANSPORTATION**

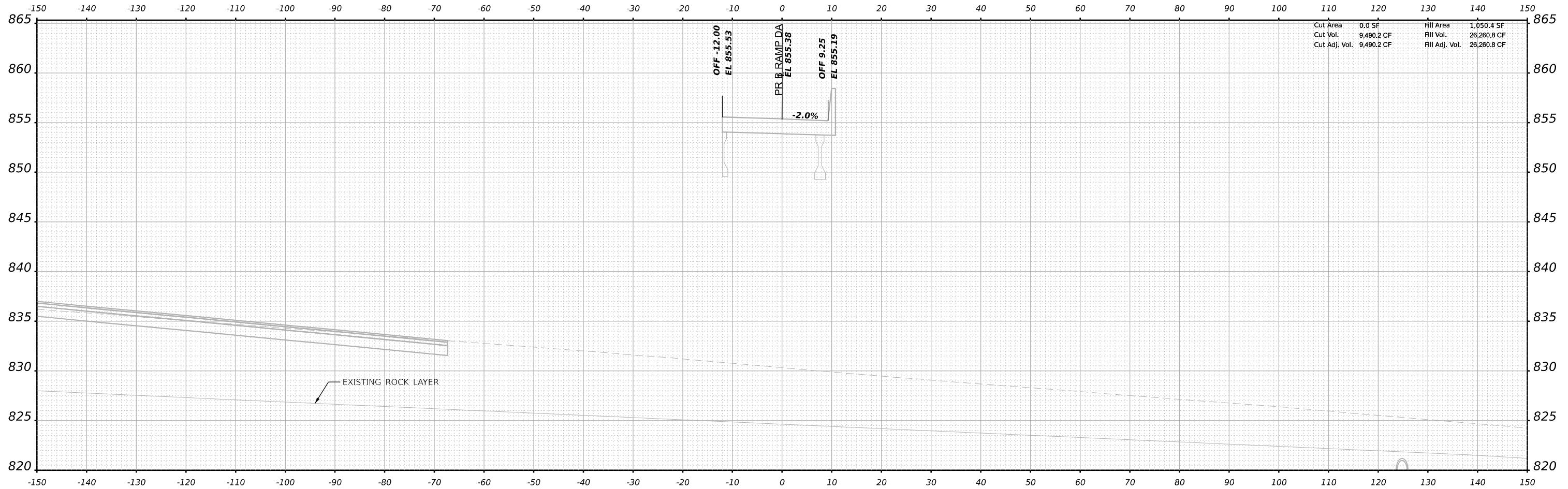
<b>CROSS SECTIONS RAMP DA STAGE 3B</b>			
SCALE: 10H:5V	SHEET 32	OF 50 SHEETS	STA. 359+00.00 TO STA.

F.A.I. RTE. 39	SECTION (201-3)K	COUNTY WINNEBAGO	TOTAL SHEETS 2192	SHEET NO. 2013
CONTRACT NO. 64B13				
ILLINOIS FED. AID PROJECT				

FINAL SURVEY NO.	SURVEYED PLOTTED AREAS CHECKED	BY	DATE

ORIGINAL SURVEY NO.	SURVEYED PLOTTED AREAS CHECKED	BY	DATE

MODEL: Stage 4B\_X5 - 359+50.00 (Sheet)  
 FILE NAME: p:\bentech\paw\beniteby.com\benitech\paw\3\Documents\70800510800\01\Eng\_Docs\CAD\_Sheets\MOT\Ramp\_DA (0.dgn)\D26\C62-Sht-MOT\_Stage3B\_X5\_RampDA.dgn



**STA 359+50.00**



USER NAME = rgoertz	DESIGNED - RG	REVISED -
	DRAWN - RG	REVISED -
PLOT SCALE = 0.16666685' / in.	CHECKED - FBN	REVISED -
PLOT DATE = 3/30/2023	DATE - 03-31-2023	REVISED -

**STATE OF ILLINOIS  
DEPARTMENT OF TRANSPORTATION**

**CROSS SECTIONS  
RAMP DA STAGE 3B**

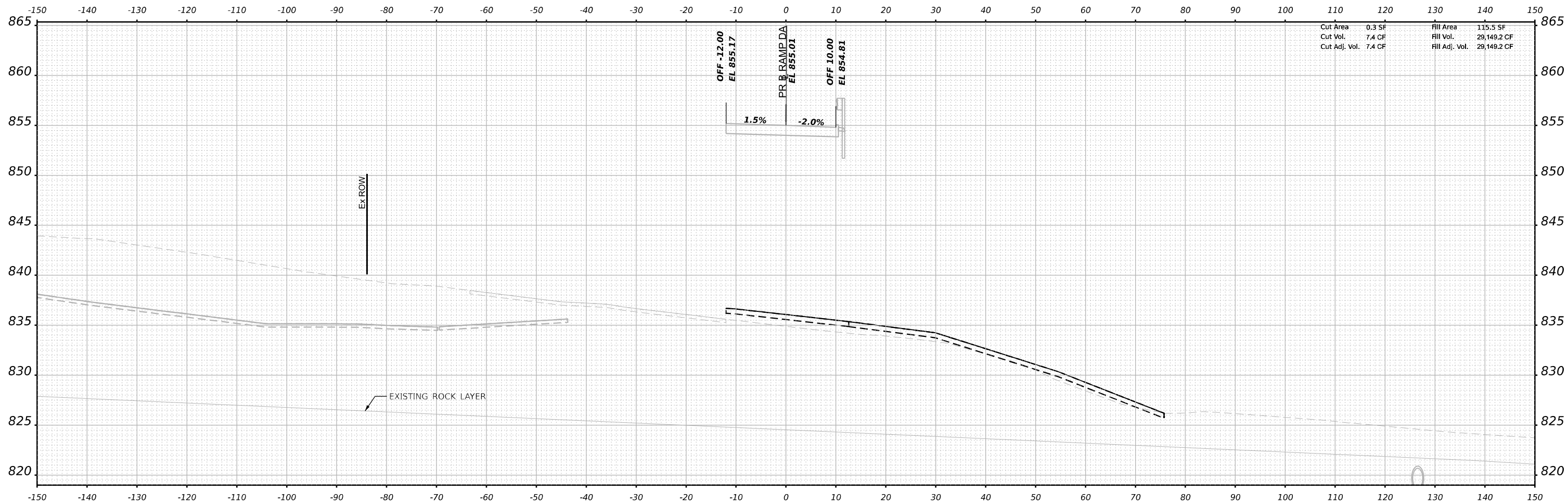
SCALE: 10H:5V SHEET 33 OF 50 SHEETS STA. 359+50.00 TO STA.

F.A.I. RTE. 39	SECTION (201-3)K	COUNTY WINNEBAGO	TOTAL SHEETS 2192	SHEET NO. 2014
			CONTRACT NO. 64B13	
		ILLINOIS	FED. AID PROJECT	

FINAL SURVEY NO.	SURVEYED PLOTTED AREAS CHECKED	BY	DATE

ORIGINAL SURVEY NO.	SURVEYED PLOTTED AREAS CHECKED	BY	DATE

MODEL: Stage 4B\_X5 - 360+00.00 (Sheet)  
 FILE NAME: p:\bentech\paw\beniteby.com\benitech\paw\3\Documents\108005108000\Eng\_Docs\CAD\_Sheets\MOT\Ramp\_DA (Output)\D264C62-Sht-MOT\_Stage3B\_X5\_RampDA.dgn



**STA 360+00.00**



USER NAME = rgoertz	DESIGNED - RG	REVISED -
PLOT SCALE = 0.16666685 1/ in.	DRAWN - RG	REVISED -
PLOT DATE = 3/30/2023	CHECKED - FBN	REVISED -
	DATE - 03-31-2023	REVISED -

**STATE OF ILLINOIS  
DEPARTMENT OF TRANSPORTATION**

**CROSS SECTIONS  
RAMP DA STAGE 3B**

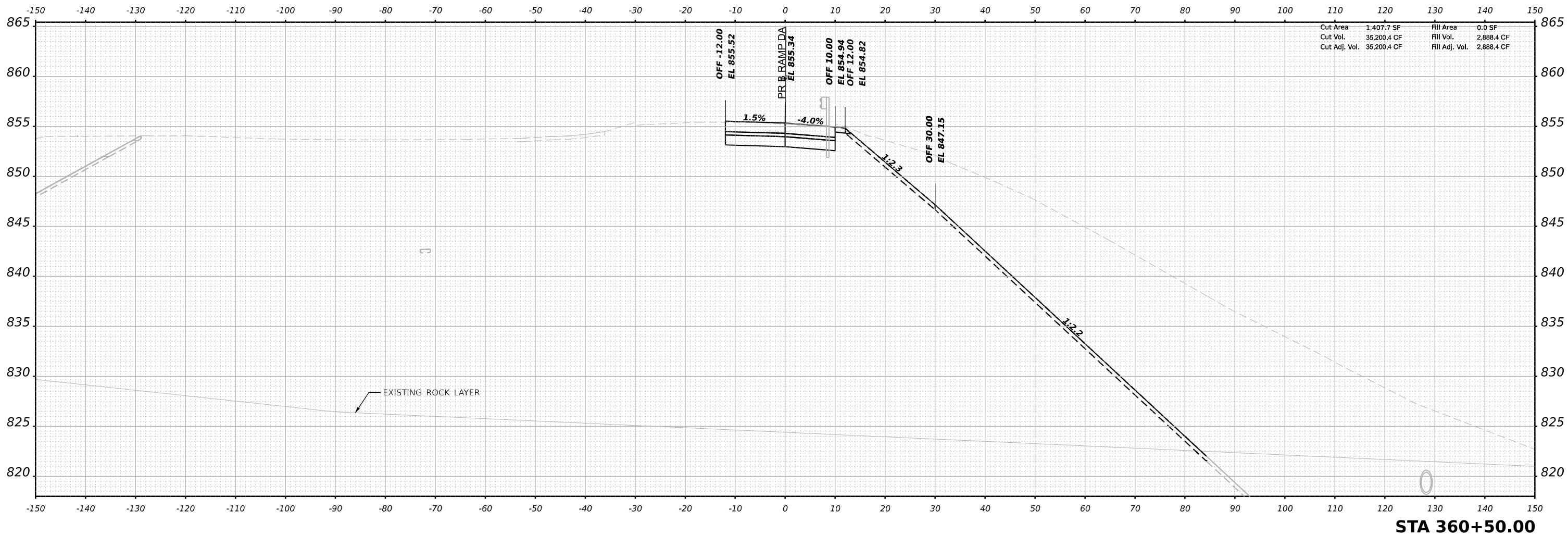
SCALE: 10H:5V    SHEET 34 OF 50 SHEETS    STA. 360+00.00 TO STA.

F.A.I. RTE. 39	SECTION (201-3)K	COUNTY WINNEBAGO	TOTAL SHEETS 2192	SHEET NO. 2015
CONTRACT NO. 64B13				
ILLINOIS FED. AID PROJECT				

FINAL SURVEY NO.	SURVEYED PLOTTED AREAS CHECKED	BY	DATE

ORIGINAL SURVEY NO.	SURVEYED PLOTTED AREAS CHECKED	BY	DATE

MODEL: Stage\_4B\_XS\_360+50.00 (Sheet)  
 FILE NAME: p:\bentech\paw\benitech\paw\com\benitech\paw\3\Documents\1080510800\01\Eng\_Docs\CAD\_Sheets\MOT\Ramp\_DA (0.dgn)\D264C62-SH-MOT\_Stage3B\_XS\_RampDA.dgn



**STA 360+50.00**



USER NAME = rgoertz	DESIGNED - RG	REVISED -
PLOT SCALE = 0.16666685 1/ in.	DRAWN - RG	REVISED -
PLOT DATE = 3/30/2023	CHECKED - FBN	REVISED -
	DATE - 03-31-2023	REVISED -

**STATE OF ILLINOIS  
DEPARTMENT OF TRANSPORTATION**

**CROSS SECTIONS  
RAMP DA STAGE 3B**

SCALE: 10H:5V SHEET 35 OF 50 SHEETS STA. 360+50.00 TO STA.

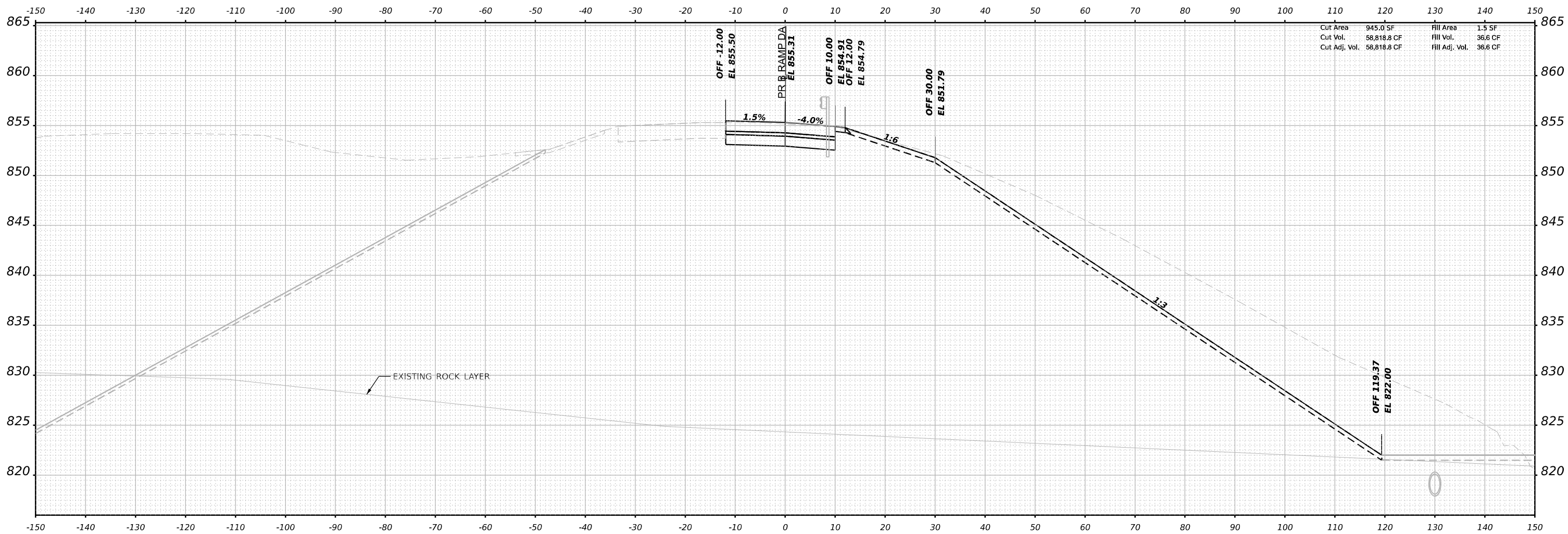
F.A.I. RTE. 39	SECTION (201-3)K	COUNTY WINNEBAGO	TOTAL SHEETS 2192	SHEET NO. 2016
CONTRACT NO. 64B13				
ILLINOIS FED. AID PROJECT				



FINAL SURVEY NO.	SURVEYED	BY	DATE
	PLOTTED		
	TEMPLATE		
	AREAS CHECKED		

ORIGINAL SURVEY NO.	SURVEYED	BY	DATE
	PLOTTED		
	TEMPLATE		
	AREAS CHECKED		

MODEL: Stage 4B\_X5 - 361+00.00 (Sheet)  
 FILE NAME: p:\bentech\pawbenby.com\bentech\pawbenby.com\Documents\708005108000\Eng\_Docs\CAD\_Sheets\MOT\Ramp\_DA (Output)\D264C62-SH-MOT\_Stage3B\_X5\_RampDA.dgn



Cut Area	945.0 SF	Fill Area	1.5 SF
Cut Vol.	58,818.8 CF	Fill Vol.	36.6 CF
Cut Adj. Vol.	58,818.8 CF	Fill Adj. Vol.	36.6 CF

**STA 361+00.00**



USER NAME = rgoertz	DESIGNED - RG	REVISED -
PLOT SCALE = 0.16666685 1/ in.	DRAWN - RG	REVISED -
PLOT DATE = 3/30/2023	CHECKED - FBN	REVISED -
	DATE - 03-31-2023	REVISED -

**STATE OF ILLINOIS  
 DEPARTMENT OF TRANSPORTATION**

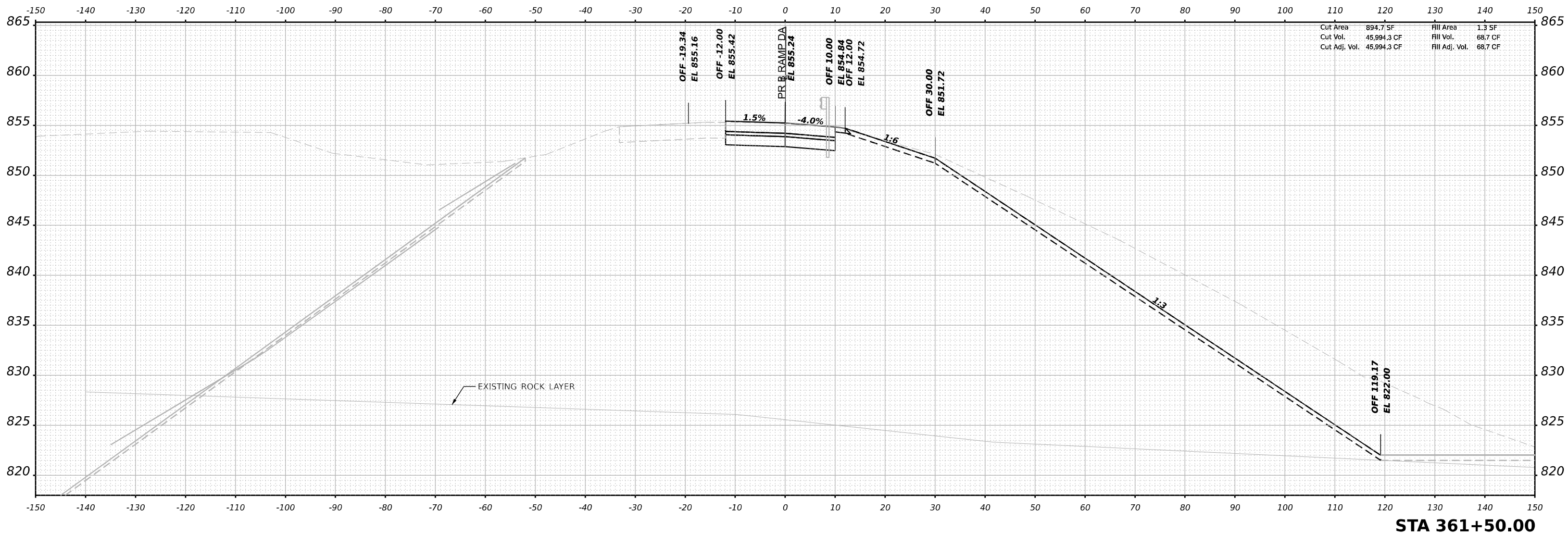
<b>CROSS SECTIONS RAMP DA STAGE 3B</b>			
SCALE: 10H:5V	SHEET 36	OF 50 SHEETS	STA. 361+00.00 TO STA.

F.A.I. RTE. 39	SECTION (201-3)K	COUNTY WINNEBAGO	TOTAL SHEETS 2192	SHEET NO. 2017
CONTRACT NO. 64B13				
ILLINOIS FED. AID PROJECT				

FINAL SURVEY NO.	SURVEYED	BY	DATE
	PLOTTED		
	TEMPLATE		
	AREAS CHECKED		

ORIGINAL SURVEY NO.	SURVEYED	BY	DATE
	PLOTTED		
	TEMPLATE		
	AREAS CHECKED		

MODEL: Stage 4B\_X5 - 361+50.00 (Sheet)  
 FILE NAME: p:\bentech\pawbenby.com\benetech\paw\3\Documents\1080010800\Eng\_Docs\CAD\_Sheets\MOT\Ramp\_DA (0.dgn)\D264C62-SH-MOT\_Stage3B\_X5\_RampDA.dgn



Cut Area	894.7 SF	Fill Area	1.3 SF
Cut Vol.	45,994.3 CF	Fill Vol.	68.7 CF
Cut Adj. Vol.	45,994.3 CF	Fill Adj. Vol.	68.7 CF

**STA 361+50.00**



USER NAME = rgoertz	DESIGNED - RG	REVISED -
	DRAWN - RG	REVISED -
PLOT SCALE = 0.16666685 1/ in.	CHECKED - FBN	REVISED -
PLOT DATE = 3/30/2023	DATE - 03-31-2023	REVISED -

**STATE OF ILLINOIS  
DEPARTMENT OF TRANSPORTATION**

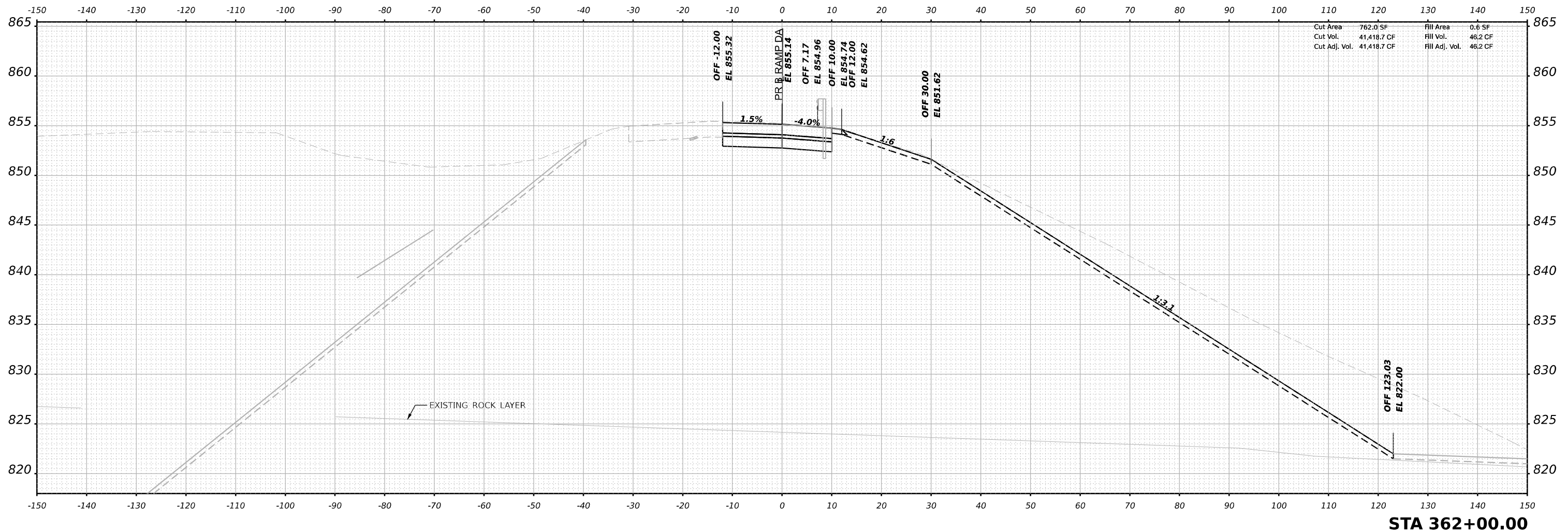
<b>CROSS SECTIONS RAMP DA STAGE 3B</b>		
SCALE: 10H:5V	SHEET 37 OF 50 SHEETS	STA. 361+50.00 TO STA.

F.A.I. RTE. 39	SECTION (201-3)K	COUNTY WINNEBAGO	TOTAL SHEETS 2192	SHEET NO. 2018
CONTRACT NO. 64B13				
ILLINOIS FED. AID PROJECT				

FINAL SURVEY NO.	SURVEYED	BY	DATE
NOTE BOOK	PLOTTED		
AREAS CHECKED	TEMPLATE		
	AREAS		

ORIGINAL SURVEY NO.	SURVEYED	BY	DATE
NOTE BOOK	PLOTTED		
AREAS CHECKED	TEMPLATE		
	AREAS		

MODEL: Stage\_4B\_X5\_362+00.00 (Sheet)  
 FILE NAME: p:\projects\paw\benetech\paw\benetech\paw\3\Documents\70805110800\01\Eng\_Docs\CAD\_Sheets\MOT\Stage3B\_DA\01\paw\70805110800\01\Eng\_Docs\CAD\_Sheets\MOT\Stage3B\_X5\_RampDA.dgn



USER NAME	= rgoertz	DESIGNED	- RG	REVISED	-
		DRAWN	- RG	REVISED	-
PLOT SCALE	= 0.16666685"/in.	CHECKED	- FBN	REVISED	-
PLOT DATE	= 3/30/2023	DATE	- 03-31-2023	REVISED	-

STATE OF ILLINOIS  
 DEPARTMENT OF TRANSPORTATION

CROSS SECTIONS  
 RAMP DA STAGE 3B

SCALE: 10H:5V SHEET 38 OF 50 SHEETS STA. 362+00.00 TO STA.

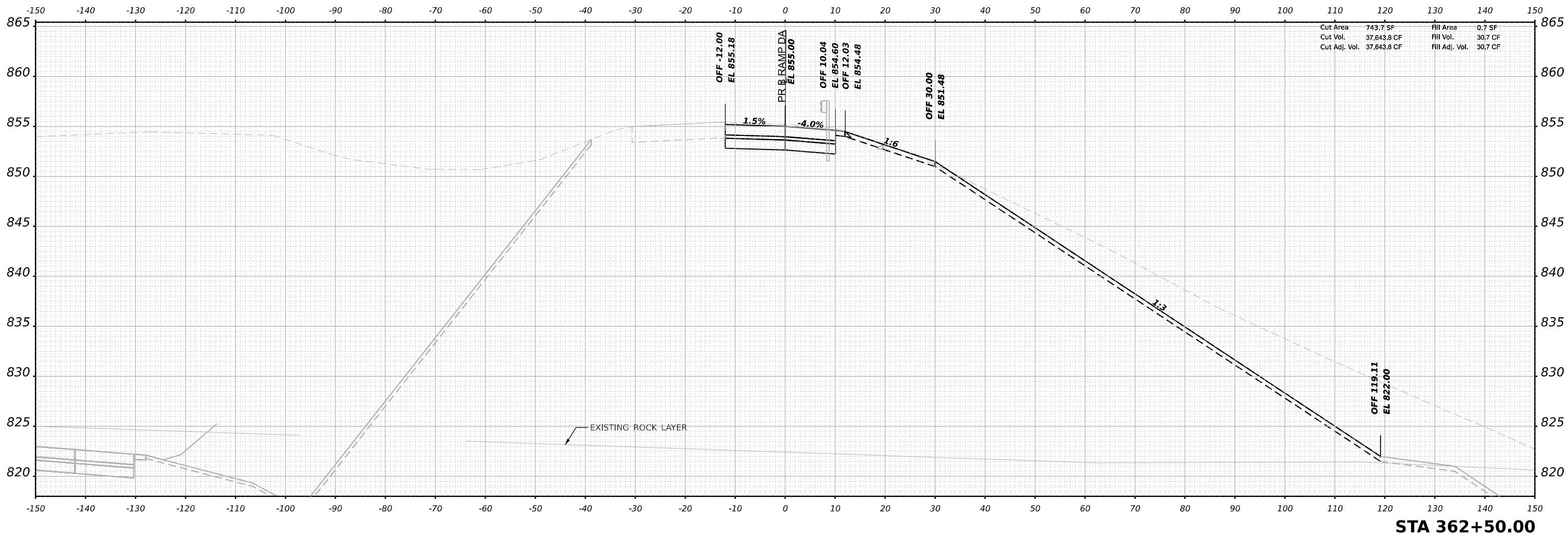
F.A.I. RTE.	SECTION	COUNTY	TOTAL SHEETS	SHEET NO.
39	(201-3)K	WINNEBAGO	2192	2019
				CONTRACT NO. 64B13
				ILLINOIS FED. AID PROJECT

STA 362+00.00

FINAL SURVEY NO.	SURVEYED	BY	DATE
	PLOTTED		
	NOTE BOOK		
	AREAS CHECKED		

ORIGINAL SURVEY NO.	SURVEYED	BY	DATE
	PLOTTED		
	NOTE BOOK		
	AREAS CHECKED		

MODEL: Stage 4B\_X5 - 362+50.00 (Sheet)  
 FILE NAME: p:\bentech\pawbenby.com\bentech\paw3\Documents\0808110800\01\Eng\_Docs\CAD\_Sheets\MOT\Ramp\_DA (0.dgn)\D264C62-SH-MOT\_Stage3B\_X5\_RampDA.dgn



Cut Area	743.7 SF	Fill Area	0.7 SF
Cut Vol.	37,643.8 CF	Fill Vol.	30.7 CF
Cut Adj. Vol.	37,643.8 CF	Fill Adj. Vol.	30.7 CF

**STA 362+50.00**



USER NAME = rgoertz	DESIGNED - RG	REVISED -
	DRAWN - RG	REVISED -
PLOT SCALE = 0.16666685 1/ in.	CHECKED - FBN	REVISED -
PLOT DATE = 3/30/2023	DATE - 03-31-2023	REVISED -

**STATE OF ILLINOIS  
DEPARTMENT OF TRANSPORTATION**

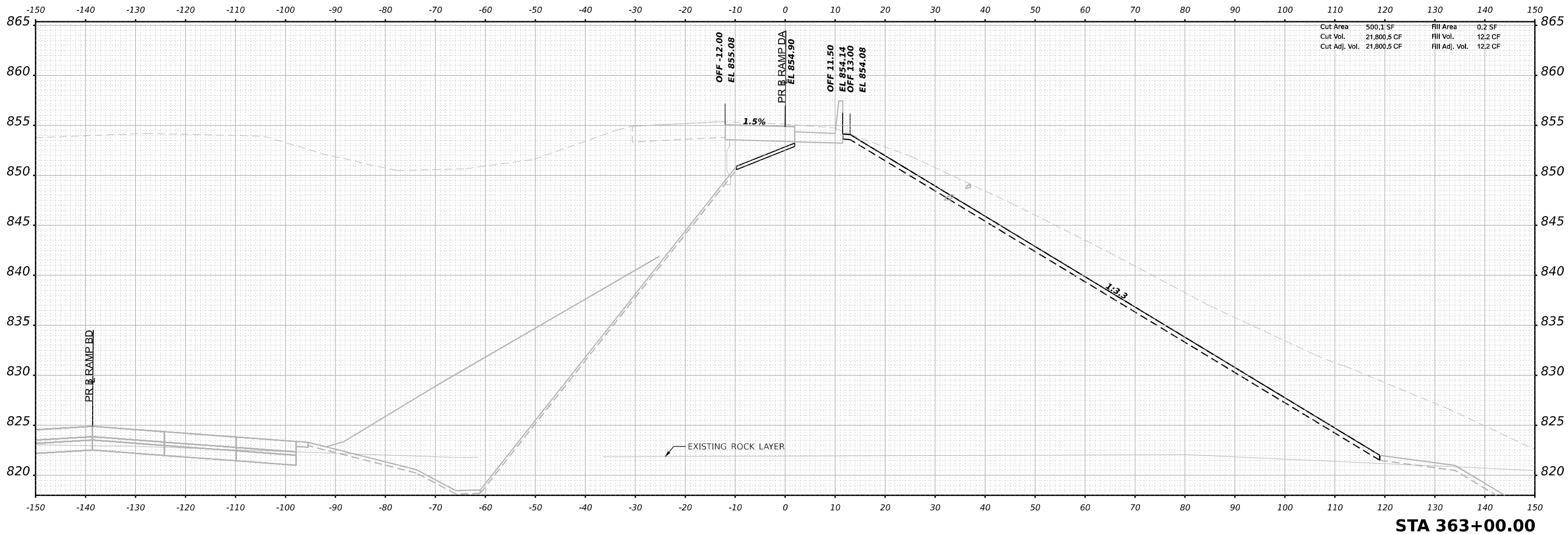
<b>CROSS SECTIONS RAMP DA STAGE 3B</b>		
SCALE: 10H:5V	SHEET 39 OF 50 SHEETS	STA. 362+50.00 TO STA.

F.A.I. RTE. 39	SECTION (201-3)K	COUNTY WINNEBAGO	TOTAL SHEETS 2192	SHEET NO. 2020
CONTRACT NO. 64B13				
ILLINOIS FED. AID PROJECT				

FINAL SURVEY NO.	SURVEYED	BY	DATE
	PLOTTED		
	TEMPLATE		
	AREAS CHECKED		

ORIGINAL SURVEY NO.	SURVEYED	BY	DATE
	PLOTTED		
	TEMPLATE		
	AREAS CHECKED		

MODEL: Stage 4B\_X5 - 363+00.00 (Sheet)  
 FILE NAME: p:\bentech\paw\beniteby.com\benitech\paw\3\Documents\70808110800\01\Eng\_Docs\CAD\_Sheets\MOT\Ramp\_DA (0.dgn)\D264C62-SH-MOT\_Stage3B\_X5\_RampDA.dgn



USER NAME	= rgoertz
PLOT SCALE	= 0.16666685 1/ in.
PLOT DATE	= 3/30/2023

DESIGNED	- RG
DRAWN	- RG
CHECKED	- FBN
DATE	- 03-31-2023

REVISED	-
REVISED	-
REVISED	-
REVISED	-

**STATE OF ILLINOIS  
DEPARTMENT OF TRANSPORTATION**

**CROSS SECTIONS  
RAMP DA STAGE 3B**

SCALE: 10H:5V SHEET 40 OF 50 SHEETS STA. 363+00.00 TO STA.

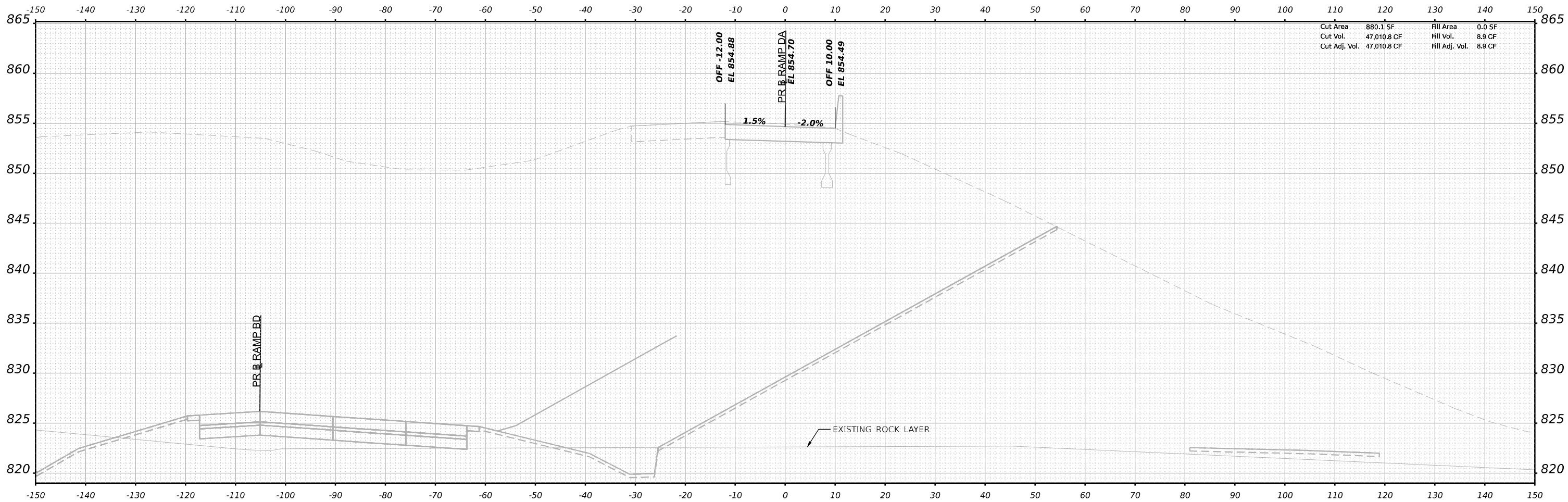
F.A.I. RTE.	SECTION	COUNTY	TOTAL SHEETS	SHEET NO.
39	(201-3)K	WINNEBAGO	2192	2021
CONTRACT NO. 64B13				
ILLINOIS FED. AID PROJECT				

**STA 363+00.00**

FINAL SURVEY NO.	SURVEYED PLOTTED AREAS CHECKED	BY	DATE
	NOTE BOOK		
	TEMPLATE		
	AREAS CHECKED		

ORIGINAL SURVEY NO.	SURVEYED PLOTTED AREAS CHECKED	BY	DATE
	NOTE BOOK		
	TEMPLATE		
	AREAS CHECKED		

MODEL: Stage 4B\_X5 - 363+50.00 (Sheet)  
 FILE NAME: p:\bentech\paw\benetech\paw\com\benetech\paw\3\Documents\108005108000\Eng\_Docs\CAD\_Sheets\MOT\Ramp\_DA (Output)\D26\C62-Sht-MOT\_Stage3B\_X5\_RampDA.dgn



**STA 363+50.00**



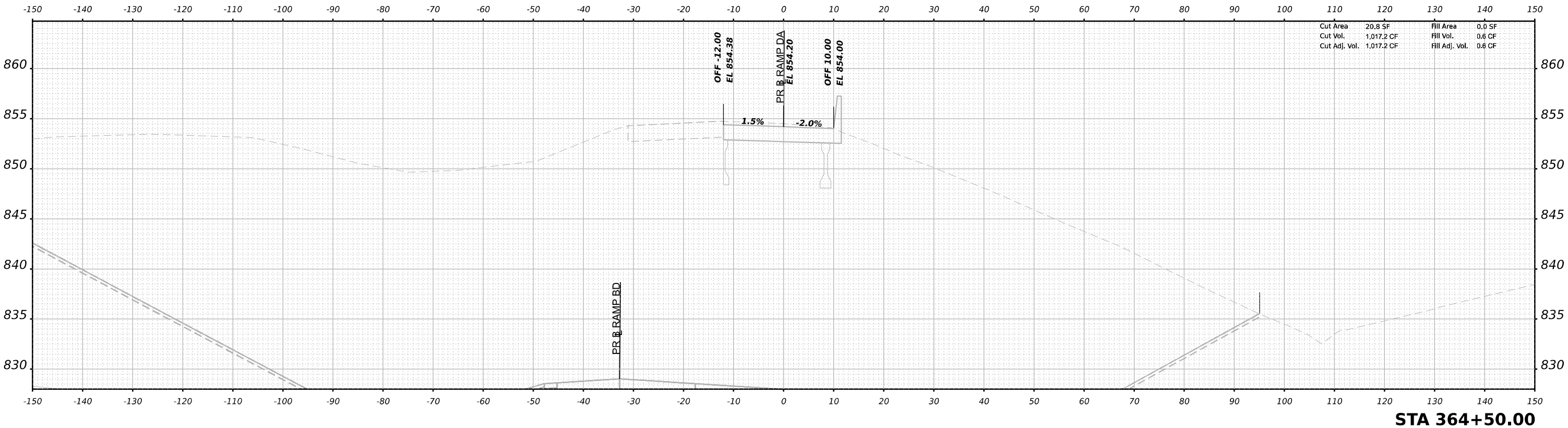
USER NAME = rgoertz	DESIGNED - RG	REVISED -
PLOT SCALE = 0.16666685 1/ in.	DRAWN - RG	REVISED -
PLOT DATE = 3/30/2023	CHECKED - FBN	REVISED -
	DATE - 03-31-2023	REVISED -

**STATE OF ILLINOIS  
 DEPARTMENT OF TRANSPORTATION**

<b>CROSS SECTIONS RAMP DA STAGE 3B</b>		
SCALE: 10H:5V	SHEET 41 OF 50 SHEETS	STA. 363+50.00 TO STA.

F.A.I. RTE. 39	SECTION (201-3)K	COUNTY WINNEBAGO	TOTAL SHEETS 2192	SHEET NO. 2022
			CONTRACT NO. 64B13	
			ILLINOIS FED. AID PROJECT	

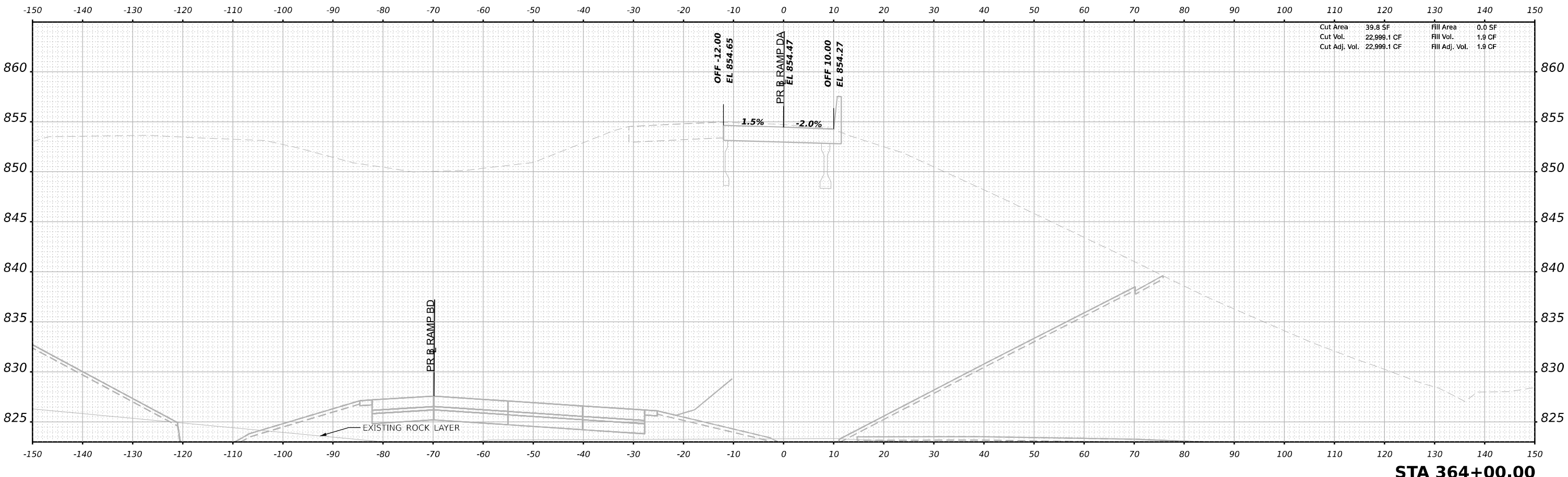
FINAL SURVEY NO.	SURVEYED	DATE
NOTE BOOK	PLOTTED	BY
AREAS CHECKED	TEMPLATE	
	AREAS CHECKED	



Cut Area	20.8 SF	Fill Area	0.0 SF
Cut Vol.	1,017.2 CF	Fill Vol.	0.6 CF
Cut Adj. Vol.	1,017.2 CF	Fill Adj. Vol.	0.6 CF

**STA 364+50.00**

ORIGINAL SURVEY NO.	SURVEYED	DATE
NOTE BOOK	PLOTTED	BY
AREAS CHECKED	TEMPLATE	
	AREAS CHECKED	



Cut Area	39.8 SF	Fill Area	0.0 SF
Cut Vol.	22,999.1 CF	Fill Vol.	1.9 CF
Cut Adj. Vol.	22,999.1 CF	Fill Adj. Vol.	1.9 CF

**STA 364+00.00**

MODEL: Stage 4B\_X5\_364+00.00 (Sheet)  
FILE NAME: p:\bentech\paw\benetech\paw\Documents\708095108\001\Eng\_Docs\CAD\_Sheets\MOT\Ramp\_DA (Original)\D264C62-Sht-MOT\_Stage3B\_X5\_RampDA.dgn



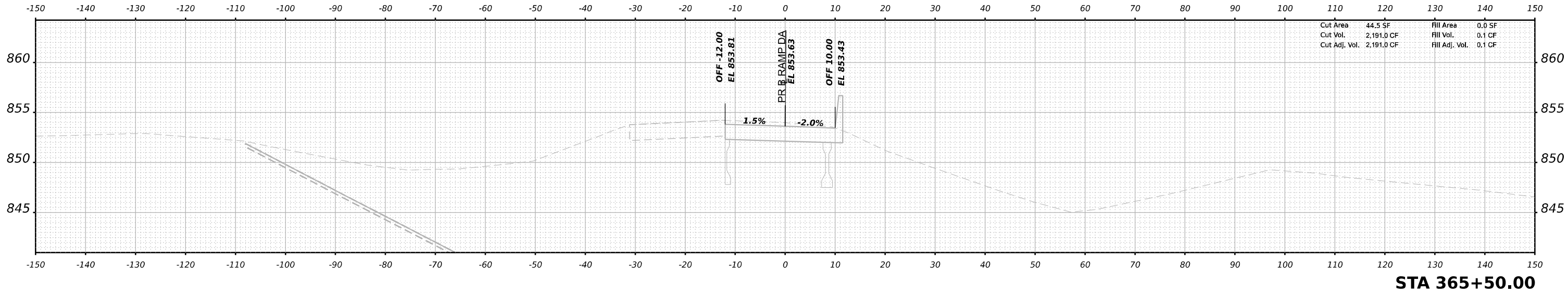
USER NAME	= rgoertz	DESIGNED	- RG	REVISED	-
		DRAWN	- RG	REVISED	-
PLOT SCALE	= 0.16666665"/in.	CHECKED	- FBN	REVISED	-
PLOT DATE	= 3/30/2023	DATE	= 03-31-2023	REVISED	-

**STATE OF ILLINOIS  
DEPARTMENT OF TRANSPORTATION**

<b>CROSS SECTIONS RAMP DA STAGE 3B</b>			
SCALE: 10H:5V	SHEET 42	OF 50 SHEETS	STA. 364+00.00 TO STA. 364+50.00

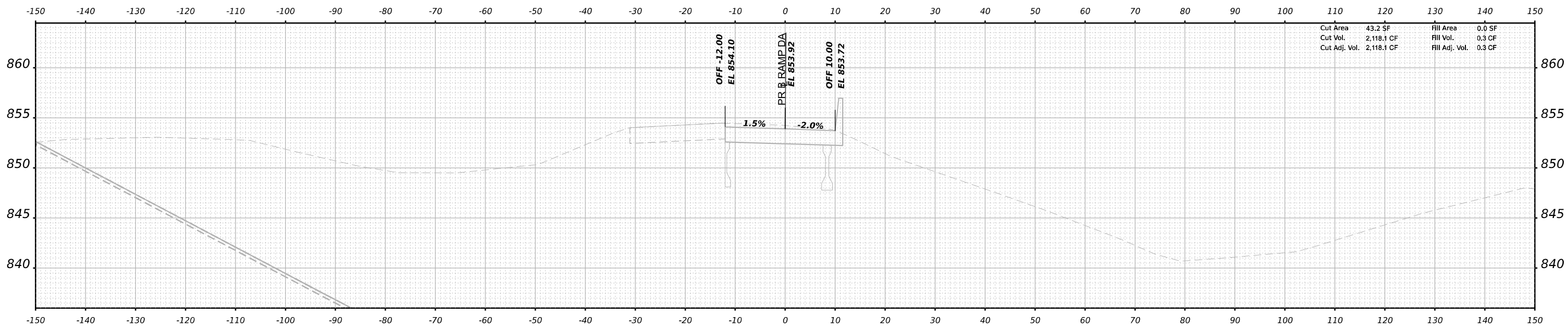
F.A.I. RTE.	SECTION	COUNTY	TOTAL SHEETS	SHEET NO.
39	(201-3)K	WINNEBAGO	2192	2023
			CONTRACT NO. 64B13	
		ILLINOIS	FED. AID PROJECT	

FINAL SURVEY NO.	SURVEYED	BY	DATE
NOTE BOOK	PLOTTED		
AREAS CHECKED	TEMPLATE		
	AREAS CHECKED		



**STA 365+50.00**

ORIGINAL SURVEY NO.	SURVEYED	BY	DATE
NOTE BOOK	PLOTTED		
AREAS CHECKED	TEMPLATE		
	AREAS CHECKED		



**STA 365+00.00**

MODEL: Stage 4B\_X5 - 365+00.00 (Sheet)  
 FILE NAME: p:\bentech\paw\benitech\paw\com\benitech\paw\3\Documents\708005108000\01\Eng\_Docs\CAD\_Sheets\MOT\Ramp\_DA (Output)\D261C02-SI-shc-MOT\_Stage3B\_X5\_RampDA.dgn



USER NAME	= rgoertz	DESIGNED	- RG	REVISED	-
PLOT SCALE	= 0.16666685 1/ in.	DRAWN	- RG	REVISED	-
PLOT DATE	= 3/30/2023	CHECKED	- FBN	REVISED	-
		DATE	- 03-31-2023	REVISED	-

**STATE OF ILLINOIS  
 DEPARTMENT OF TRANSPORTATION**

**CROSS SECTIONS  
 RAMP DA STAGE 3B**

SCALE: 10H:5V SHEET 43 OF 50 SHEETS STA. 365+00.00 TO STA. 365+50.00

F.A.I. RTE.	SECTION	COUNTY	TOTAL SHEETS	SHEET NO.
39	(201-3)K	WINNEBAGO	2192	2024
			CONTRACT NO. 64B13	
		ILLINOIS	FED. AID PROJECT	



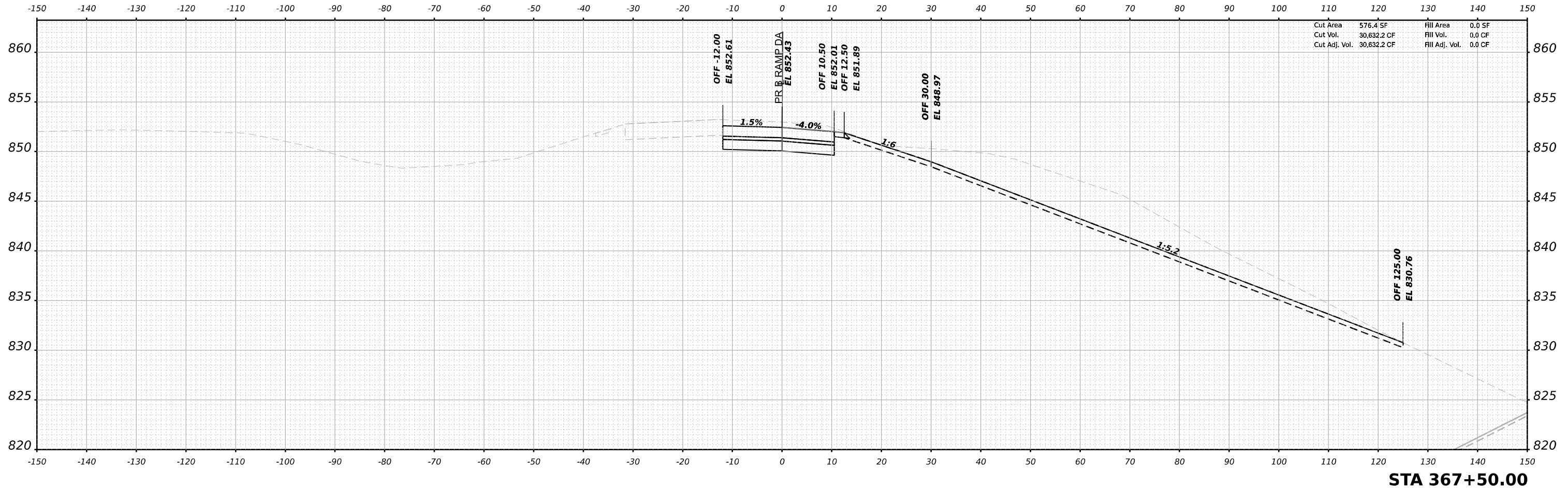




FINAL SURVEY NO.	SURVEYED PLOTTED AREAS CHECKED	BY	DATE

ORIGINAL SURVEY NO.	SURVEYED PLOTTED AREAS CHECKED	BY	DATE

MODEL: Stage 4B\_X5\_367+50.00 (Sheet)  
 FILE NAME: p:\bentech\paw\entby.com\bentech\paw\3\Documents\70800510800\01\Eng\_Docs\CAD\_Sheets\MOT\Ramp\_DA (0.dgn)\D267C62-Sht-MOT\_Stage3B\_X5\_RampDA.dgn



Cut Area	576.4 SF	Fill Area	0.0 SF
Cut Vol.	30,632.2 CF	Fill Vol.	0.0 CF
Cut Adj. Vol.	30,632.2 CF	Fill Adj. Vol.	0.0 CF

**STA 367+50.00**



USER NAME = rgoertz	DESIGNED - RG	REVISED -
	DRAWN - RG	REVISED -
PLOT SCALE = 0.16666685 1/ in.	CHECKED - FBN	REVISED -
PLOT DATE = 3/30/2023	DATE - 03-31-2023	REVISED -

**STATE OF ILLINOIS  
 DEPARTMENT OF TRANSPORTATION**

**CROSS SECTIONS  
 RAMP DA STAGE 3B**

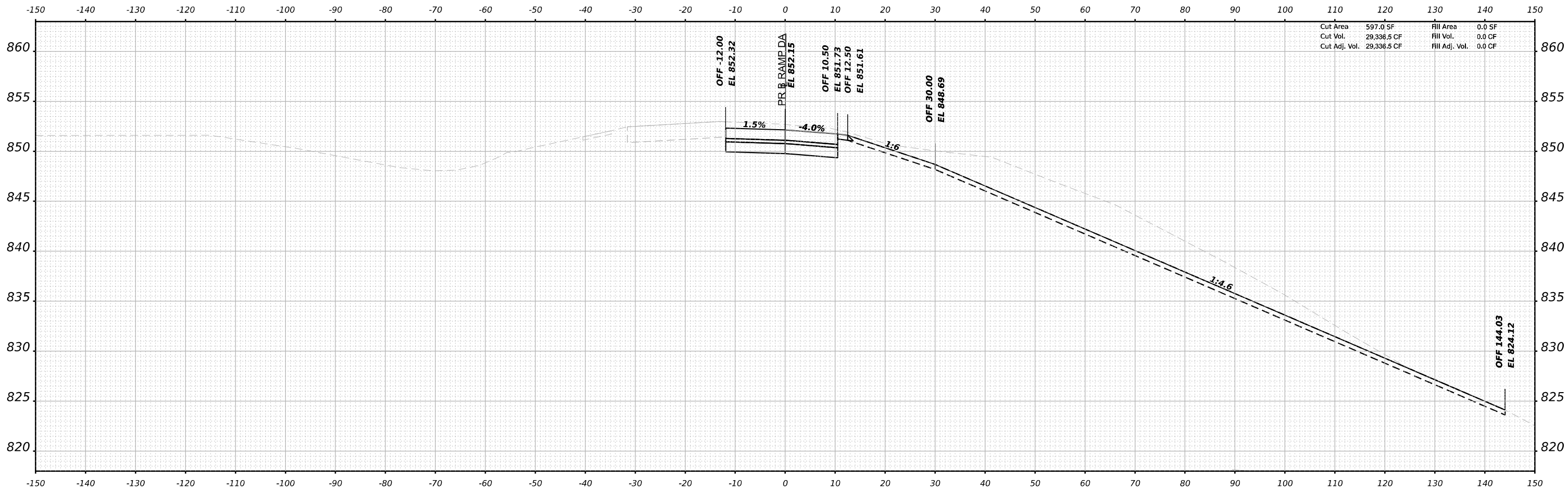
SCALE: 10H:5V SHEET 46 OF 50 SHEETS STA. 367+50.00 TO STA.

F.A.I. RTE. 39	SECTION (201-3)K	COUNTY WINNEBAGO	TOTAL SHEETS 2192	SHEET NO. 2027
			CONTRACT NO. 64B13	
		ILLINOIS	FED. AID PROJECT	

FINAL SURVEY NO.	SURVEYED PLOTTED AREAS CHECKED	BY	DATE
	NOTE BOOK		
	TEMPLATE		
	AREAS CHECKED		

ORIGINAL SURVEY NO.	SURVEYED PLOTTED AREAS CHECKED	BY	DATE
	NOTE BOOK		
	TEMPLATE		
	AREAS CHECKED		

MODEL: Stage 4B\_X5 - 368+00.00 (Sheet)  
 FILE NAME: p:\bentech\paw\benitech.com\benitech\paw\3\Documents\1080910800\01\Eng\_Docs\CAD\_Sheets\MOT\Ramp\_DA (0.dgn)\D264C62-SH-MOT\_Stage3B\_X5\_RampDA.dgn



**STA 368+00.00**



USER NAME = rgoertz	DESIGNED - RG	REVISED -
PLOT SCALE = 0.16666685 1/ in.	DRAWN - RG	REVISED -
PLOT DATE = 3/30/2023	CHECKED - FBN	REVISED -
	DATE - 03-31-2023	REVISED -

**STATE OF ILLINOIS  
DEPARTMENT OF TRANSPORTATION**

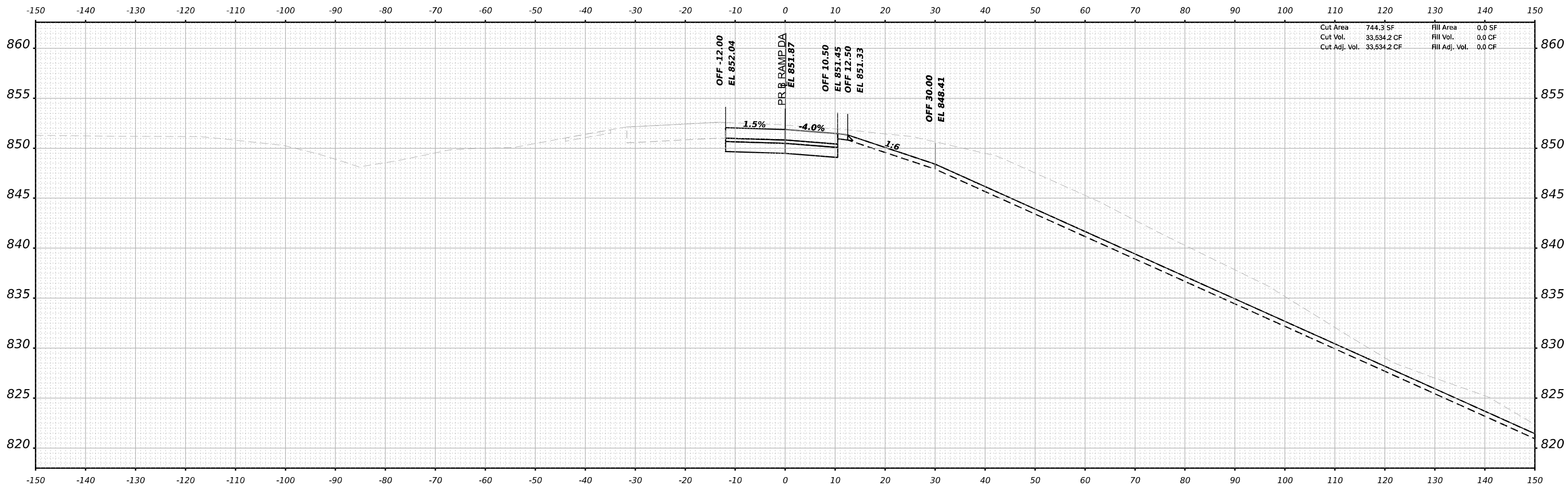
<b>CROSS SECTIONS RAMP DA STAGE 3B</b>		
SCALE: 10H:5V	SHEET 47 OF 50 SHEETS	STA. 368+00.00 TO STA.

F.A.I. RTE. 39	SECTION (201-3)K	COUNTY WINNEBAGO	TOTAL SHEETS 2192	SHEET NO. 2028
			CONTRACT NO. 64B13	
			ILLINOIS FED. AID PROJECT	

FINAL SURVEY NO.	SURVEYED PLOTTED AREAS CHECKED	BY	DATE

ORIGINAL SURVEY NO.	SURVEYED PLOTTED AREAS CHECKED	BY	DATE

MODEL: Stage 4B\_X5 - 368+50.00 (Sheet)  
 FILE NAME: p:\bentech\p\benitech.com\benitech\p\3\Documents\10809110800\01\Eng\_Docs\CAD\_Sheets\MOT\Ramp\_DA (0.dgn)\D264C62-Sht-MOT\_Stage3B\_X5\_RampDA.dgn



Cut Area	744.3 SF	Fill Area	0.0 SF
Cut Vol.	33,634.2 CF	Fill Vol.	0.0 CF
Cut Adj. Vol.	33,634.2 CF	Fill Adj. Vol.	0.0 CF

**STA 368+50.00**



USER NAME = rgoertz	DESIGNED - RG	REVISED -
PLOT SCALE = 0.16666685 1/ in.	DRAWN - RG	REVISED -
PLOT DATE = 3/30/2023	CHECKED - FBN	REVISED -
	DATE - 03-31-2023	REVISED -

**STATE OF ILLINOIS  
DEPARTMENT OF TRANSPORTATION**

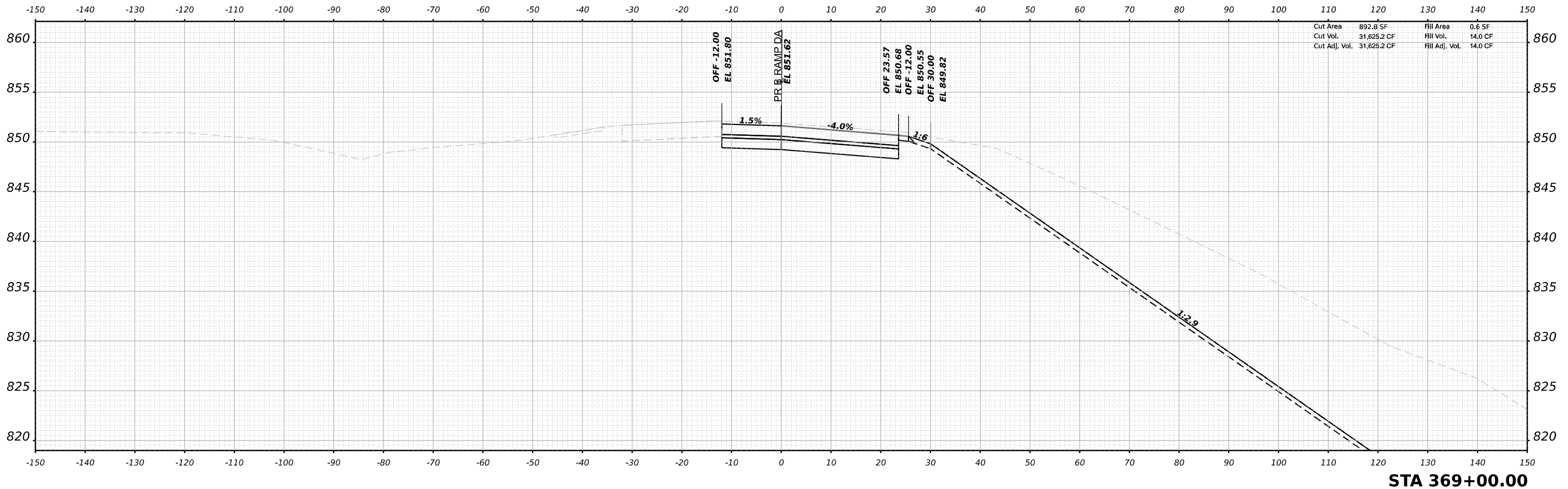
<b>CROSS SECTIONS RAMP DA STAGE 3B</b>			
SCALE: 10H:5V	SHEET 48	OF 50 SHEETS	STA. 368+50.00 TO STA.

F.A.I. RTE. 39	SECTION (201-3)K	COUNTY WINNEBAGO	TOTAL SHEETS 2192	SHEET NO. 2029
CONTRACT NO. 64B13				
ILLINOIS FED. AID PROJECT				

FINAL SURVEY NO.	SURVEYED PLOTTED AREAS CHECKED	BY	DATE

ORIGINAL SURVEY NO.	SURVEYED PLOTTED AREAS CHECKED	BY	DATE

MODEL: Stage 4B\_X5 - 369+00.00 (Sheet)  
 FILE NAME: p:\bentech\paw\benitech\paw\Documents\108005108000\Eng\_Docs\CAD\_Sheets\MOT\Ramp\_DA (Output)\D261C62-SH-MOT\_Stage3B\_X5\_RampDA.dgn



**STA 369+00.00**



USER NAME = rgoertz	DESIGNED - RG	REVISED -
	DRAWN - RG	REVISED -
PLOT SCALE = 0.16666685 1/ in.	CHECKED - FBN	REVISED -
PLOT DATE = 3/30/2023	DATE - 03-31-2023	REVISED -

**STATE OF ILLINOIS  
DEPARTMENT OF TRANSPORTATION**

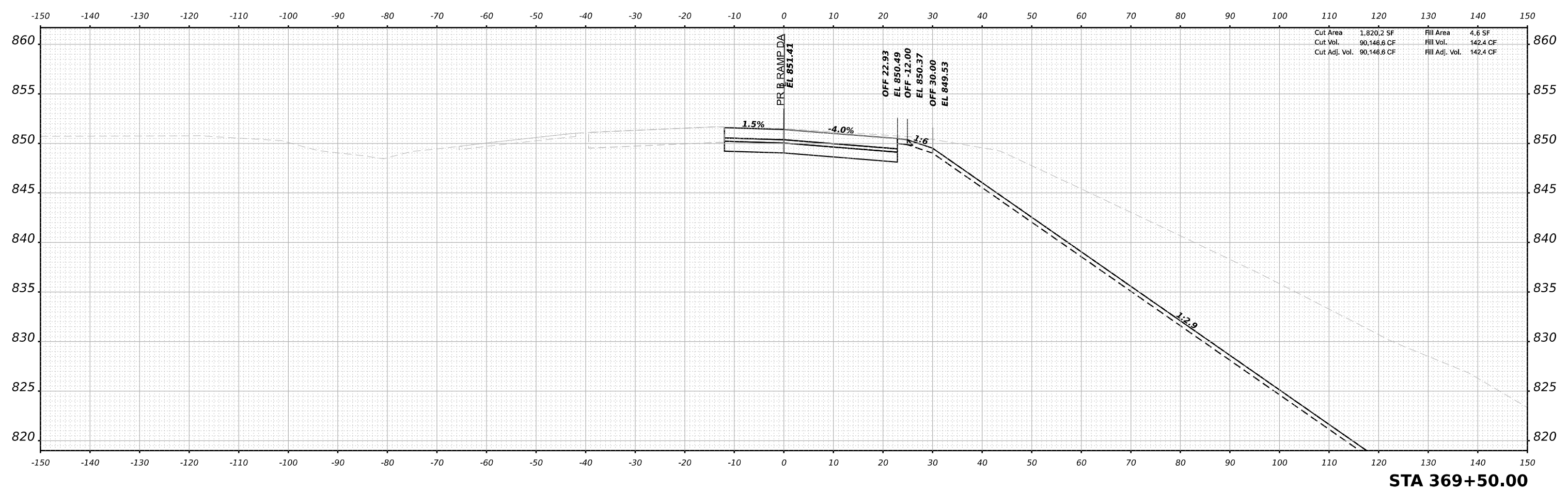
<b>CROSS SECTIONS RAMP DA STAGE 3B</b>		
SCALE: 10H:5V	SHEET 49 OF 50 SHEETS	STA. 369+00.00 TO STA.

F.A.I. RTE. 39	SECTION (201-3)K	COUNTY WINNEBAGO	TOTAL SHEETS 2192	SHEET NO. 2030
CONTRACT NO. 64B13				
ILLINOIS FED. AID PROJECT				

FINAL SURVEY NO.	SURVEYED PLOTTED AREAS CHECKED	BY	DATE

ORIGINAL SURVEY NO.	SURVEYED PLOTTED AREAS CHECKED	BY	DATE

MODEL: Stage 4B\_X5 - 369+50.00 (Sheet)  
 FILE NAME: p:\bentech\paw\beniteby.com\benitech\paw-3\Documents\70800510800\01\Eng\_Docs\CAD\_Sheets\MOT\Ramp\_DA (Output)\D26\CF2-Sht-MOT\_Stage3B\_X5\_RampDA.dgn



Cut Area	1,820.2 SF	Fill Area	4.6 SF
Cut Vol.	90,146.6 CF	Fill Vol.	142.4 CF
Cut Adj. Vol.	90,146.6 CF	Fill Adj. Vol.	142.4 CF

**STA 369+50.00**



USER NAME = rgoertz	DESIGNED - RG	REVISED -
	DRAWN - RG	REVISED -
PLOT SCALE = 0.16666685 1/ in.	CHECKED - FBN	REVISED -
PLOT DATE = 3/30/2023	DATE - 03-31-2023	REVISED -

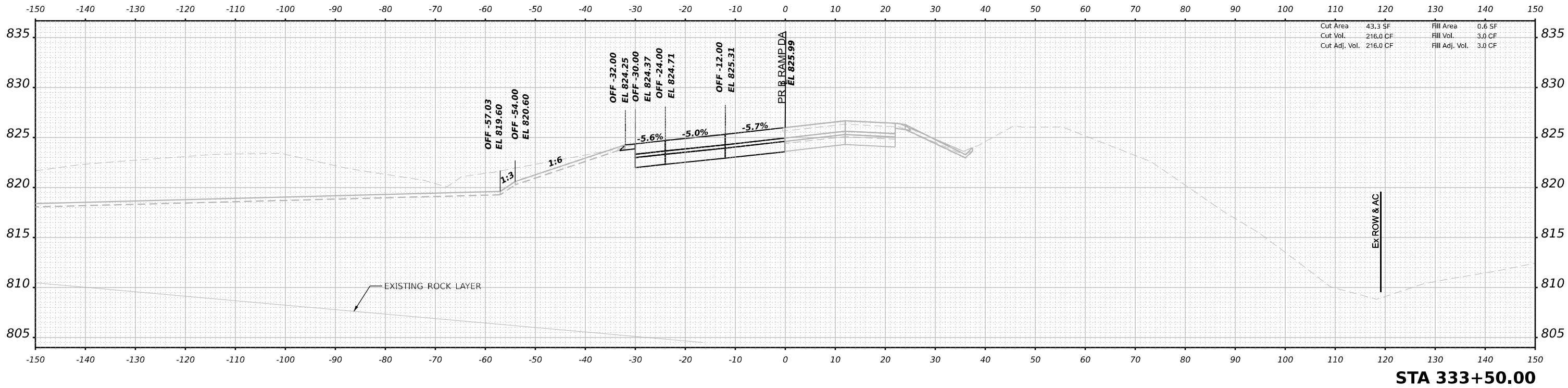
**STATE OF ILLINOIS  
DEPARTMENT OF TRANSPORTATION**

**CROSS SECTIONS  
RAMP DA STAGE 3B**

SCALE: 10H:5V SHEET 50 OF 50 SHEETS STA. 369+50.00 TO STA.

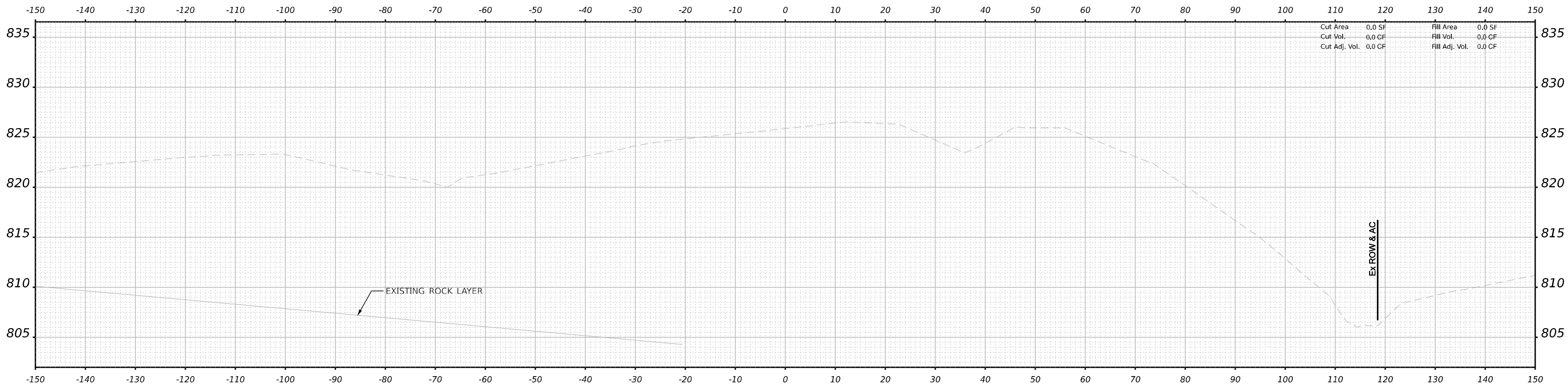
F.A.I. RTE. 39	SECTION (201-3)K	COUNTY WINNEBAGO	TOTAL SHEETS 2192	SHEET NO. 2031
			CONTRACT NO. 64B13	
		ILLINOIS	FED. AID PROJECT	

DATE	
BY	
FINAL SURVEY	SURVEYED
NOTE BOOK	PLOTTED
NO.	TEMPLATE
	AREAS
	CHECKED



**STA 333+50.00**

DATE	
BY	
ORIGINAL SURVEY	SURVEYED
NOTE BOOK	PLOTTED
NO.	TEMPLATE
	AREAS
	CHECKED



**STA 333+40.02**

MODEL: Stage 4B\_XS\_333+40.02 (Sheet)  
FILE NAME: p:\projects\new\benby.com\benby.com\sheet\4\Documents\10209108000\Eng\Drawings\2023\10209108000\Stage4B\_XS\_RampDA.dgn



USER NAME	= rgoertz	DESIGNED	- RG	REVISED	-
PLOT SCALE	= 0.16666633 1/ in.	DRAWN	- RG	REVISED	-
PLOT DATE	= 3/30/2023	CHECKED	- FBN	REVISED	-
		DATE	- 03-31-2023	REVISED	-

**STATE OF ILLINOIS  
DEPARTMENT OF TRANSPORTATION**

**CROSS SECTIONS  
RAMP DA STAGE 4B**

SCALE: 10H:5V SHEET 1 OF 50 SHEETS STA. 333+40.02 TO STA. 333+50.00

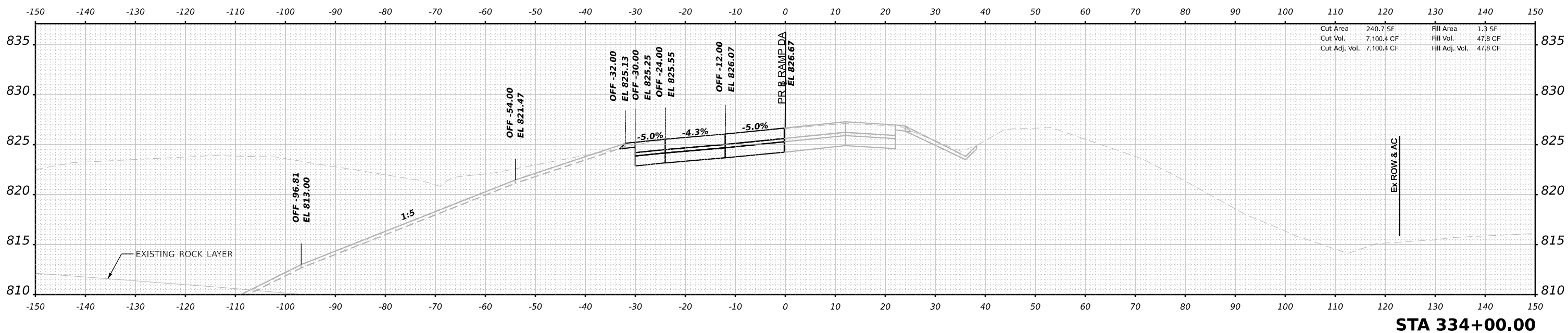
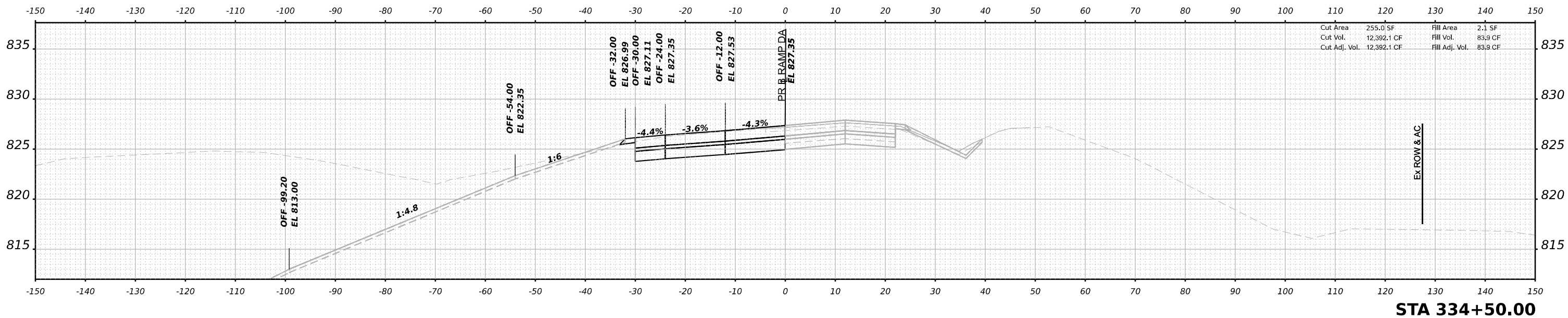
F.A.I. RTE.	SECTION	COUNTY	TOTAL SHEETS	SHEET NO.
39	(201-3)K	WINNEBAGO	2192	2032
			CONTRACT NO. 64B13	
		ILLINOIS	FED. AID PROJECT	



FINAL SURVEY NO.	SURVEYED PLOTTED TEMPLATE AREAS CHECKED	BY	DATE

ORIGINAL SURVEY NO.	SURVEYED PLOTTED TEMPLATE AREAS CHECKED	BY	DATE

MODEL: Stage 4B\_XS\_334+00.00 (Sheet)  
 FILE NAME: p:\projects\new\winnebago\contract\41\Documents\10909108\00\Eng\_Docs\CAD\_Sheets\MOT\Ramp\_DA\_Cross\10909108\00\Eng\_Docs\CAD\_Sheets\MOT\_Ramp\_DA\_Cross\Stage4B\_XS\_RampDA.dgn



USER NAME	= rgoertz	DESIGNED	- RG	REVISED	-
PLOT SCALE	= 0.16666633 1/ in.	DRAWN	- RG	REVISED	-
PLOT DATE	= 3/30/2023	CHECKED	- FBN	REVISED	-
		DATE	- 03-31-2023	REVISED	-

**STATE OF ILLINOIS  
DEPARTMENT OF TRANSPORTATION**

**CROSS SECTIONS  
RAMP DA STAGE 4B**

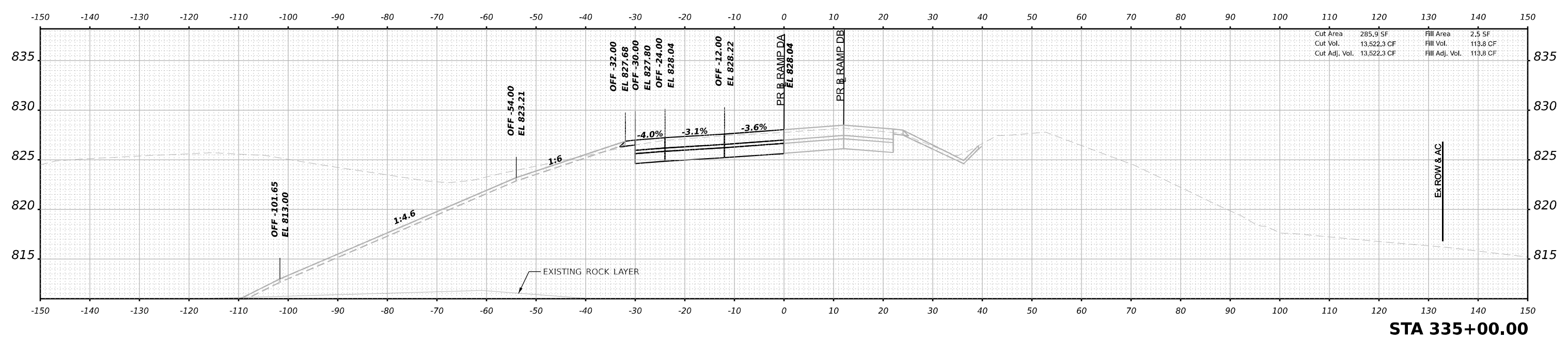
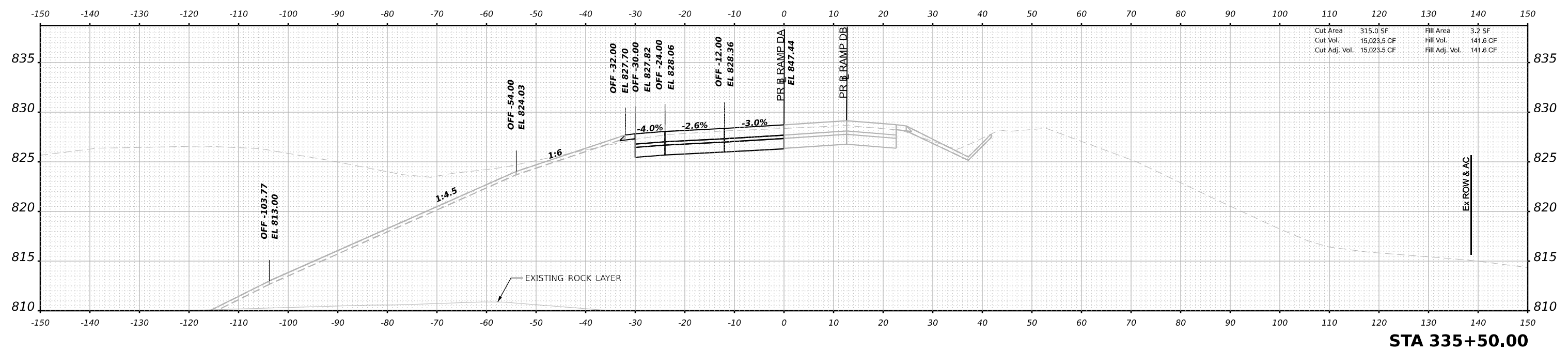
SCALE: 10H:5V SHEET 2 OF 50 SHEETS STA. 334+00.00 TO STA. 334+50.00

F.A.I. RTE.	SECTION	COUNTY	TOTAL SHEETS	SHEET NO.
39	(201-3)K	WINNEBAGO	2192	2033
CONTRACT NO. 64B13				
ILLINOIS FED. AID PROJECT				

DATE	
BY	
SURVEYED	
PLOTTED	
TEMPLATE	
NOTE BOOK	
AREAS CHECKED	
NO.	

DATE	
BY	
SURVEYED	
PLOTTED	
TEMPLATE	
NOTE BOOK	
AREAS CHECKED	
NO.	

MODEL Stage 4B\_V5 - 335+00.00 (Sheet)  
 FILE NAME: p:\projects\new\benby.com\sheet\stage4b\stage4b\_V5\_RampDA.dgn



USER NAME	= rgoertz	DESIGNED	- RG	REVISED	-
PLOT SCALE	= 0.16666633 1/ in.	DRAWN	- RG	REVISED	-
PLOT DATE	= 3/30/2023	CHECKED	- FBN	REVISED	-
		DATE	- 03-31-2023	REVISED	-

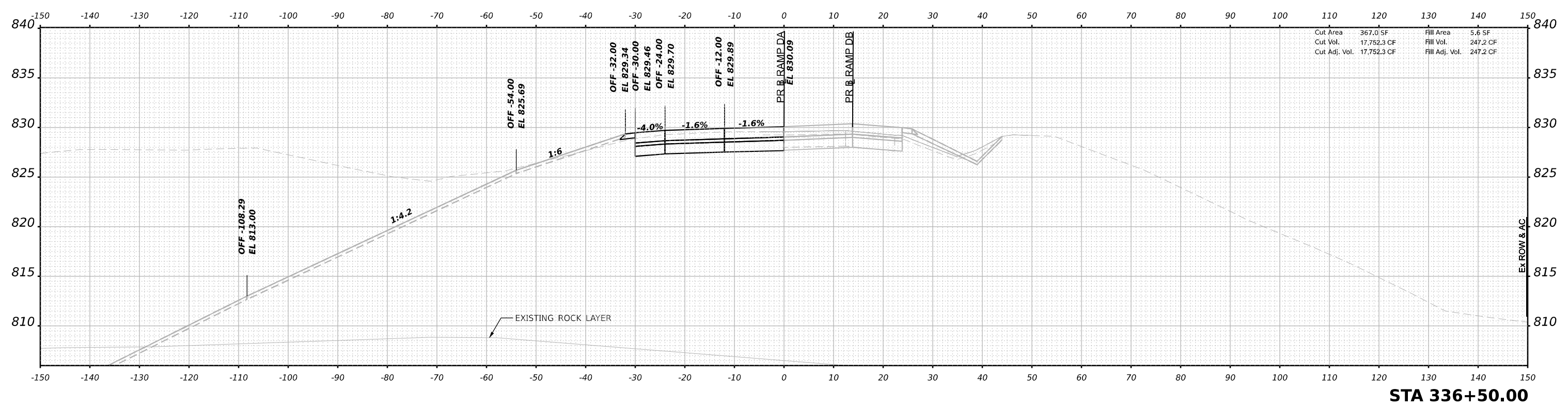
**STATE OF ILLINOIS  
 DEPARTMENT OF TRANSPORTATION**

**CROSS SECTIONS  
 RAMP DA STAGE 4B**

SCALE: 10H:5V SHEET 3 OF 50 SHEETS STA. 335+00.00 TO STA. 335+50.00

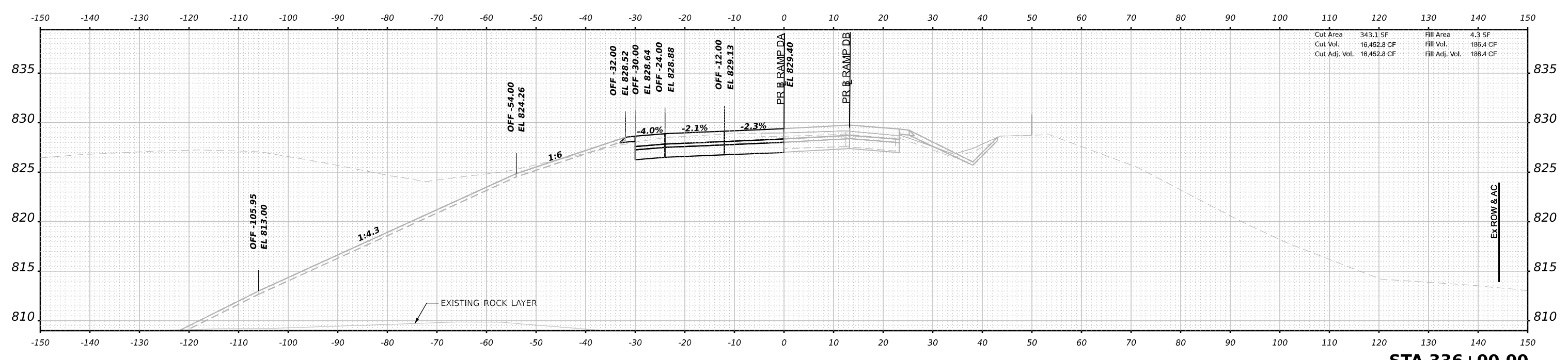
F.A.I. RTE.	SECTION	COUNTY	TOTAL SHEETS	SHEET NO.
39	(201-3)K	WINNEBAGO	2192	2034
CONTRACT NO. 64B13				
ILLINOIS FED. AID PROJECT				

DATE	
BY	
SURVEYED	
PLOTTED	
TEMPLATE	
AREAS	
CHECKED	
NO.	
FINAL SURVEY	
NOTE BOOK	
AREAS CHECKED	
NO.	



**STA 336+50.00**

DATE	
BY	
SURVEYED	
PLOTTED	
TEMPLATE	
AREAS	
CHECKED	
NO.	
ORIGINAL SURVEY	
NOTE BOOK	
AREAS CHECKED	
NO.	



**STA 336+00.00**

MODEL: Stage 4B\_XS\_336+00.00 (Sheet)  
 FILE NAME: p:\projects\new\benby.com\benby.com\sheet\42\Documents\10209108000\Eng\Drawings\26-Cross-Sections\Stage 4B\_XS\_Ramp DA.dgn



USER NAME	= rgoertz
DESIGNED	- RG
DRAWN	- RG
CHECKED	- FBN
DATE	- 03-31-2023
PLOT SCALE	= 0.16666633 1/ in.
PLOT DATE	= 3/30/2023

REVISED	-
REVISED	-
REVISED	-
REVISED	-

**STATE OF ILLINOIS  
 DEPARTMENT OF TRANSPORTATION**

**CROSS SECTIONS  
 RAMP DA STAGE 4B**

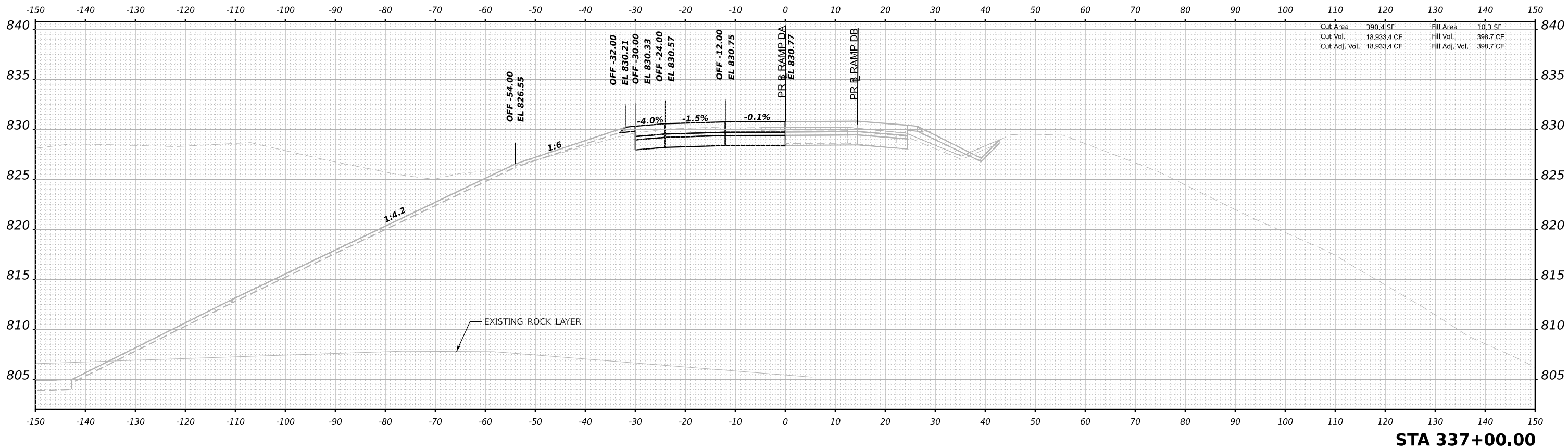
SCALE: 10H:5V SHEET 4 OF 50 SHEETS STA. 336+00.00 TO STA. 336+50.00

F.A.I. RTE.	SECTION	COUNTY	TOTAL SHEETS	SHEET NO.
39	(201-3)K	WINNEBAGO	2192	2035
CONTRACT NO. 64B13				
ILLINOIS FED. AID PROJECT				

FINAL SURVEY NO.	SURVEYED PLOTTED TEMPLATE AREAS CHECKED	BY	DATE

ORIGINAL SURVEY NO.	SURVEYED PLOTTED TEMPLATE AREAS CHECKED	BY	DATE

MODEL Stage 4B\_X5\_337+00.00 (Sheet)  
 FILE NAME: p:\projects\winnebago\winnebago\2020\1080000\Eng\Drawings\2020\1080000\Eng\Drawings\2020\1080000\Stage4B\_X5\_Ramp.Dwg



USER NAME = rgoertz	DESIGNED - RG	REVISED -
PLOT SCALE = 0.16666633 1/ in.	DRAWN - RG	REVISED -
PLOT DATE = 3/30/2023	CHECKED - FBN	REVISED -
	DATE - 03-31-2023	REVISED -

STATE OF ILLINOIS  
 DEPARTMENT OF TRANSPORTATION

CROSS SECTIONS  
 RAMP DA STAGE 4B

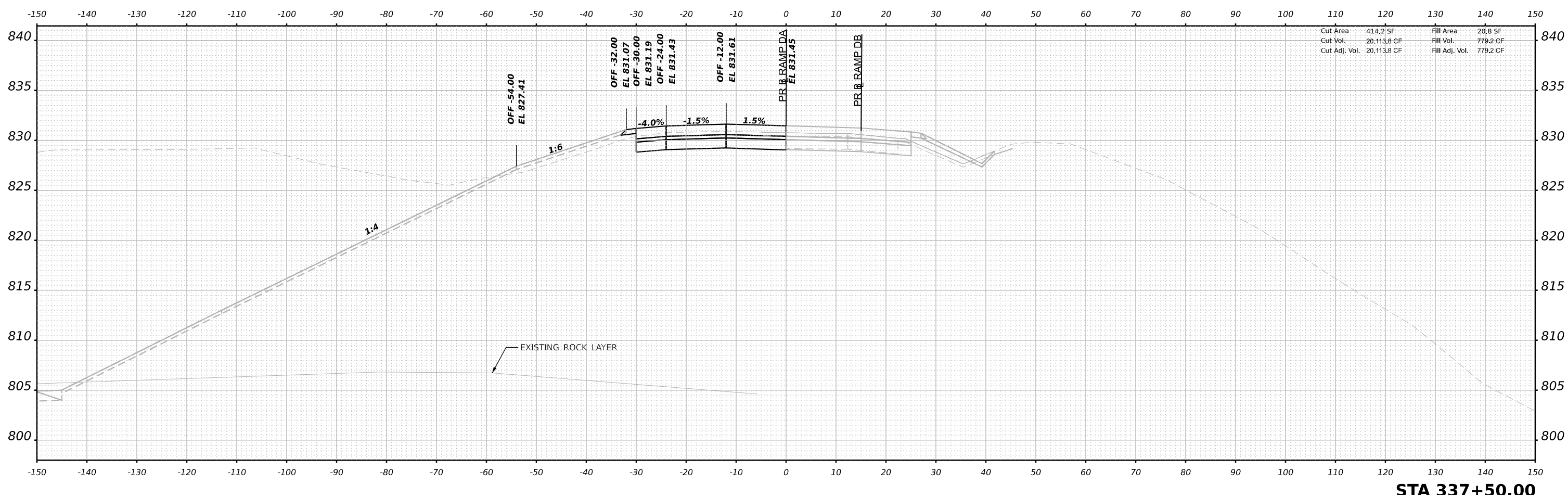
SCALE: 10H:5V SHEET 5 OF 50 SHEETS STA. 337+00.00 TO STA.

F.A.I. R.T.E. 39	SECTION (201-3)K	COUNTY WINNEBAGO	TOTAL SHEETS 2192	SHEET NO. 2036
CONTRACT NO. 64B13				
ILLINOIS FED. AID PROJECT				

FINAL SURVEY NO.	SURVEYED PLOTTED TEMPLATE AREAS CHECKED	BY	DATE

ORIGINAL SURVEY NO.	SURVEYED PLOTTED TEMPLATE AREAS CHECKED	BY	DATE

MODEL Stage 4B\_XS\_337+50.00 (Sheet)  
 FILE NAME: p:\projects\winnebago.com\sect-4\Documents\10009108000\Eng\Drawings\2023\108000\Eng\Drawings\108000\Stage4B\_XS\_Ramp.Dwg



USER NAME = rgoertz	DESIGNED - RG	REVISED -
PLOT SCALE = 0.16666633 1/ in.	DRAWN - RG	REVISED -
PLOT DATE = 3/30/2023	CHECKED - FBN	REVISED -
	DATE - 03-31-2023	REVISED -

**STATE OF ILLINOIS  
 DEPARTMENT OF TRANSPORTATION**

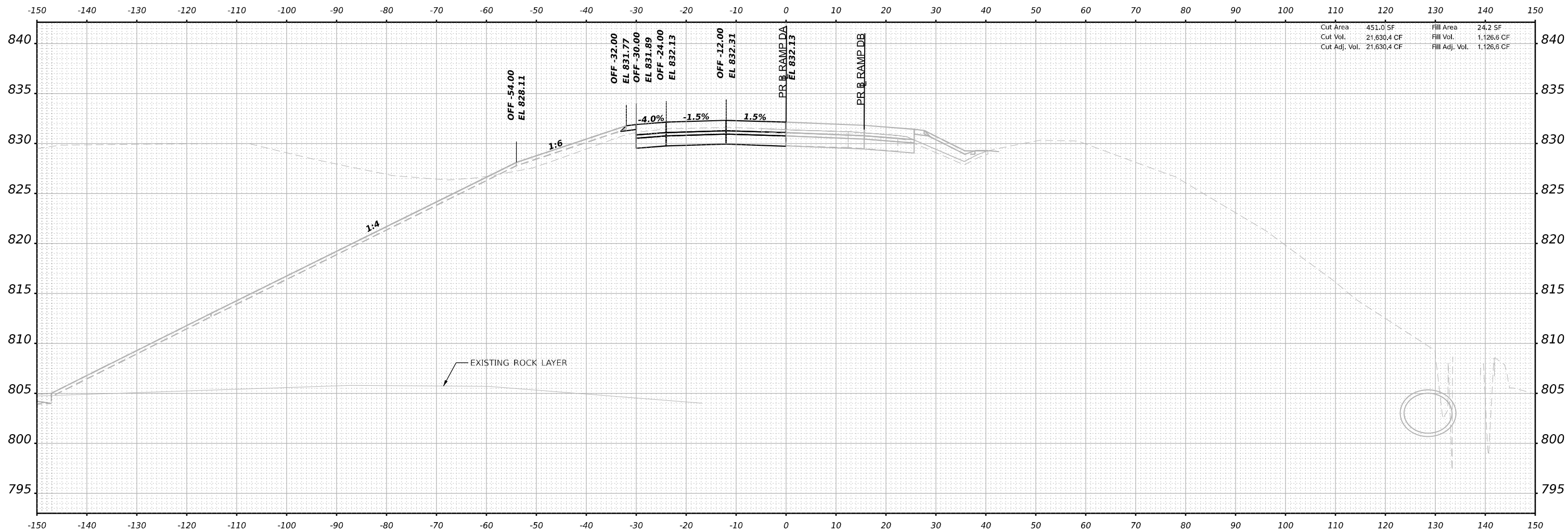
<b>CROSS SECTIONS RAMP DA STAGE 4B</b>			
SCALE: 10H:5V	SHEET 6	OF 50 SHEETS	STA. 337+50.00 TO STA.

F.A.I. RTE. 39	SECTION (201-3)K	COUNTY WINNEBAGO	TOTAL SHEETS 2192	SHEET NO. 2037
CONTRACT NO. 64B13				
ILLINOIS FED. AID PROJECT				

FINAL SURVEY NO.	SURVEYED	BY	DATE
NOTE BOOK	PLOTTED		
AREAS CHECKED	TEMPLATE		
	AREAS CHECKED		

ORIGINAL SURVEY NO.	SURVEYED	BY	DATE
NOTE BOOK	PLOTTED		
AREAS CHECKED	TEMPLATE		
	AREAS CHECKED		

MODEL: Stage 4B\_XS - 338+00.00 (Sheet)  
 FILE NAME: p:\projects\winnebago\winnebago\2019\108000\Eng\Drawings\108000\Stage4B\_XS\_RampDA.dgn



**STA 338+00.00**



USER NAME = rgoertz	DESIGNED - RG	REVISED -
PLOT SCALE = 0.16666633 1/ in.	DRAWN - RG	REVISED -
PLOT DATE = 3/30/2023	CHECKED - FBN	REVISED -
	DATE - 03-31-2023	REVISED -

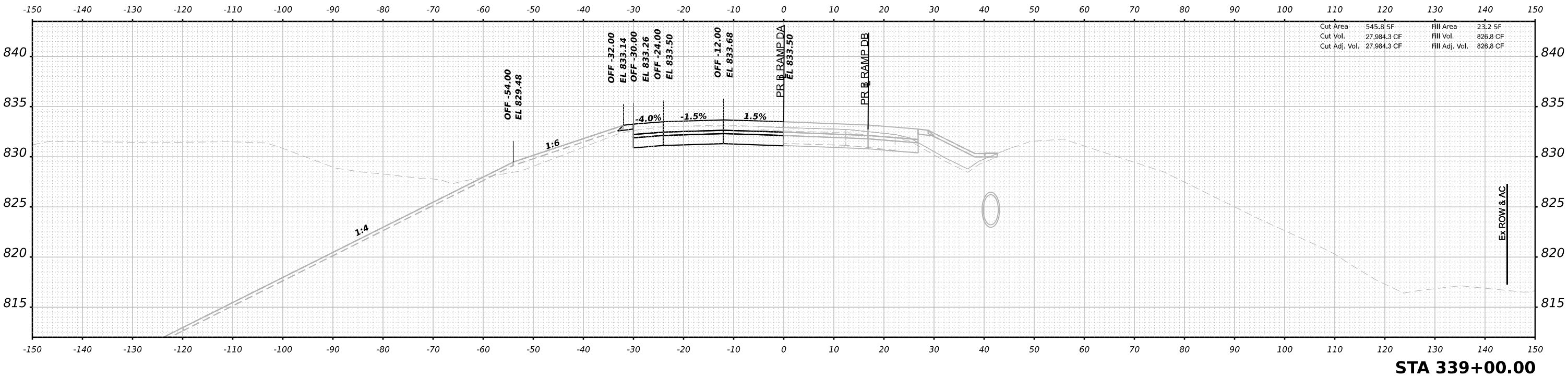
**STATE OF ILLINOIS  
 DEPARTMENT OF TRANSPORTATION**

**CROSS SECTIONS  
 RAMP DA STAGE 4B**

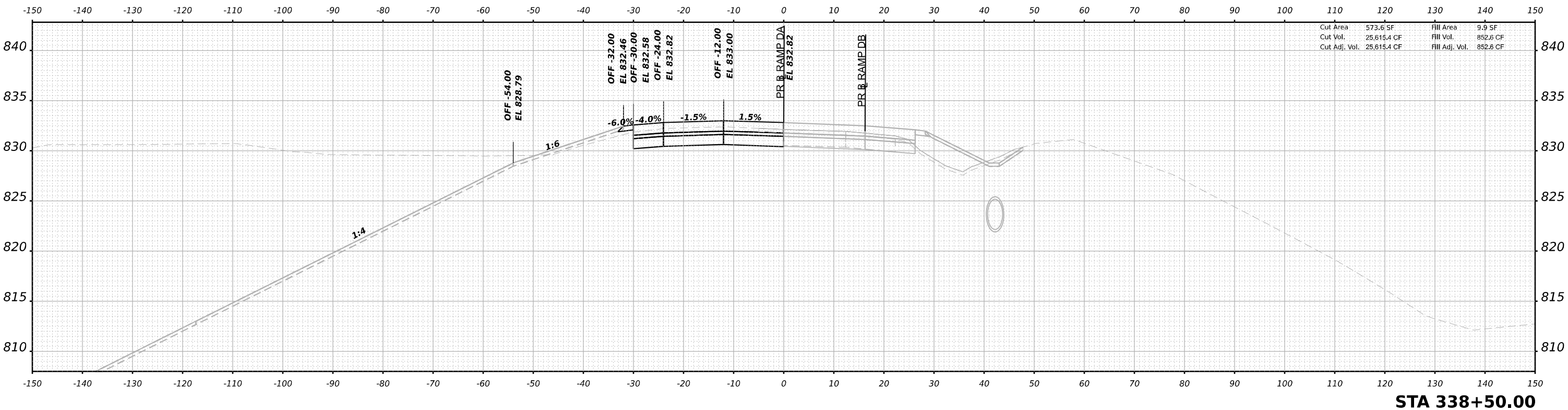
SCALE: 10H:5V    SHEET 7 OF 50 SHEETS    STA. 338+00.00 TO STA.

F.A.I. RTE. 39	SECTION (201-3)K	COUNTY WINNEBAGO	TOTAL SHEETS 2192	SHEET NO. 2038
CONTRACT NO. 64B13				
ILLINOIS FED. AID PROJECT				

DATE	
BY	
SURVEYED	
PLOTTED	
TEMPLATE	
AREAS	
AREAS CHECKED	
NO.	
FINAL SURVEY	
NOTE BOOK	



DATE	
BY	
SURVEYED	
PLOTTED	
TEMPLATE	
AREAS	
AREAS CHECKED	
NO.	
ORIGINAL SURVEY	
NOTE BOOK	



MODEL: Stage 4B\_X5 - 338+50.00 (Sheet)  
 FILE NAME: p:\projects\new\benby.com\benby.com\sheet\42\Documents\10209108000\Eng\Drawings\2023\10209108000\Stage4B\_X5\_RampDA.dgn



USER NAME	= rgoertz	DESIGNED	- RG	REVISED	-
PLOT SCALE	= 0.16666633 1/ in.	DRAWN	- RG	REVISED	-
PLOT DATE	= 3/30/2023	CHECKED	- FBN	REVISED	-
		DATE	- 03-31-2023	REVISED	-

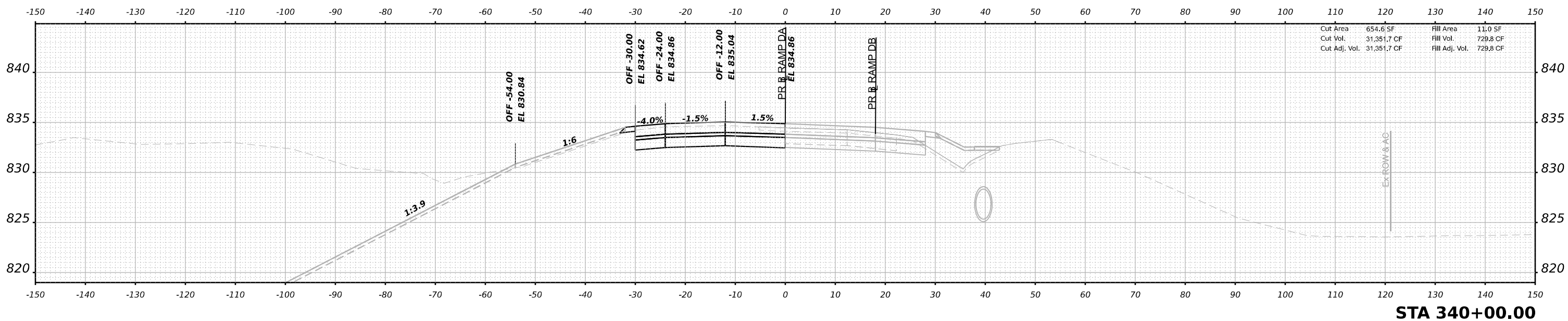
**STATE OF ILLINOIS  
 DEPARTMENT OF TRANSPORTATION**

**CROSS SECTIONS  
 RAMP DA STAGE 4B**

SCALE: 10H:5V SHEET 8 OF 50 SHEETS STA. 338+50.00 TO STA. 339+00.00

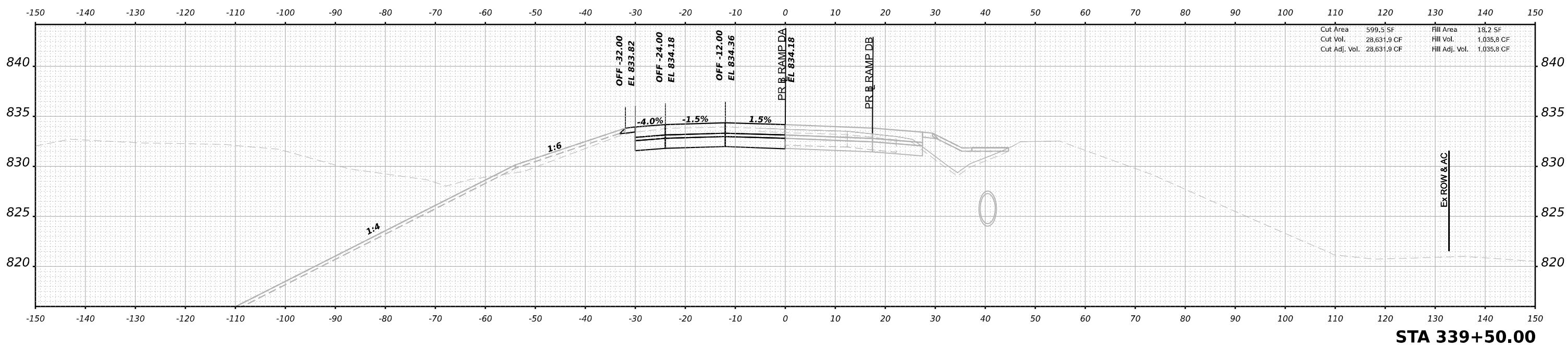
F.A.I. RTE.	SECTION	COUNTY	TOTAL SHEETS	SHEET NO.
39	(201-3)K	WINNEBAGO	2192	2039
CONTRACT NO. 64B13				
ILLINOIS FED. AID PROJECT				

DATE	
BY	
SURVEYED	
PLOTTED	
TEMPLATE	
NOTE BOOK	
AREAS CHECKED	
NO.	



**STA 340+00.00**

DATE	
BY	
SURVEYED	
PLOTTED	
TEMPLATE	
AREAS CHECKED	
NO.	



**STA 339+50.00**

MODEL: Stage 4B\_V5 - 339+50.00 (Sheet)  
 FILE NAME: p:\projects\new\benby.com\benby.com\sheet\42\Documents\1080910800\Eng\Drawings\266\266-Stage4B\_V5\_RampDA.dgn



USER NAME	= rgoertz	DESIGNED	- RG	REVISED	-
PLOT SCALE	= 0.16666633 1/16"	DRAWN	- RG	REVISED	-
PLOT DATE	= 3/30/2023	CHECKED	- FBN	REVISED	-
		DATE	- 03-31-2023	REVISED	-

**STATE OF ILLINOIS  
 DEPARTMENT OF TRANSPORTATION**

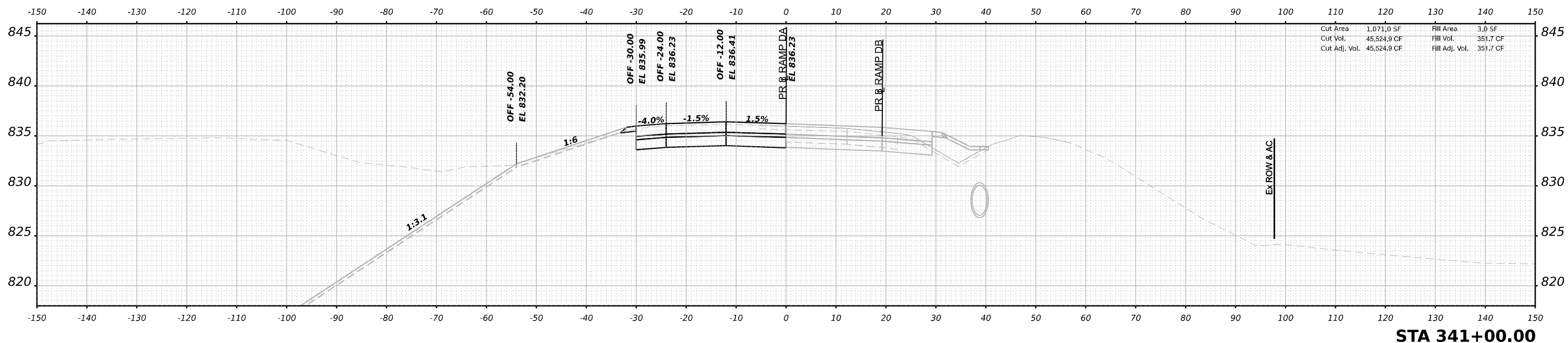
**CROSS SECTIONS  
 RAMP DA STAGE 4B**

SCALE: 10H:5V SHEET 9 OF 50 SHEETS STA. 339+50.00 TO STA. 340+00.00

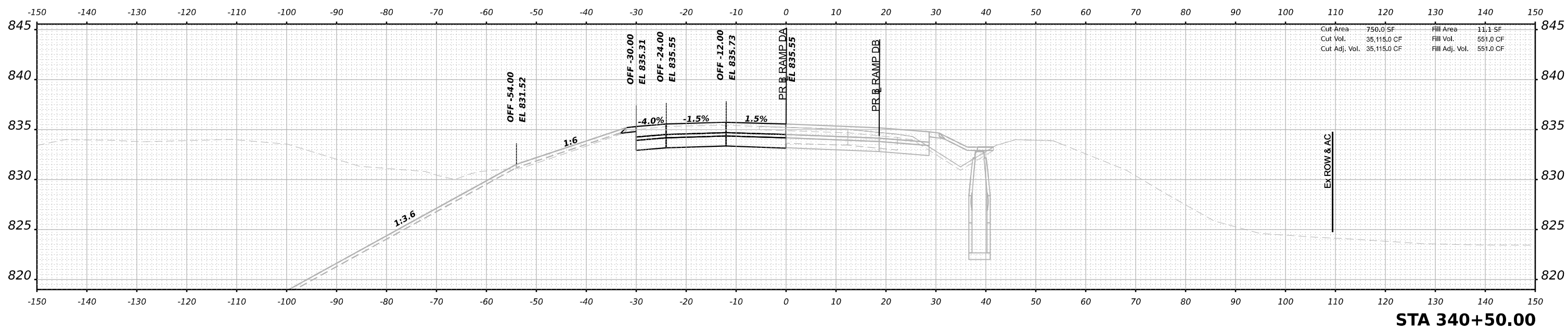
F.A.I. RTE.	SECTION	COUNTY	TOTAL SHEETS	SHEET NO.
39	(201-3)K	WINNEBAGO	2192	2040
CONTRACT NO. 64B13				
ILLINOIS FED. AID PROJECT				



DATE	
BY	
SURVEYED	
PLOTTED	
TEMPLATE	
NOTE BOOK	
AREAS CHECKED	
NO.	



DATE	
BY	
SURVEYED	
PLOTTED	
TEMPLATE	
NOTE BOOK	
AREAS CHECKED	
NO.	



MODEL: Stage 4B\_XS\_340+50.00 (Sheet)  
 FILE NAME: p:\projects\new\benby.com\metsch\m4\Documents\10209108000\Eng\Drawings\10209108000\Stage4B\_XS\_RampDA.dgn



USER NAME	= rgoertz	DESIGNED	- RG	REVISED	-
PLOT SCALE	= 0.16666633 1/ in.	DRAWN	- RG	REVISED	-
PLOT DATE	= 3/30/2023	CHECKED	- FBN	REVISED	-
		DATE	- 03-31-2023	REVISED	-

**STATE OF ILLINOIS  
 DEPARTMENT OF TRANSPORTATION**

**CROSS SECTIONS  
 RAMP DA STAGE 4B**

SCALE: 10H:5V    SHEET 10 OF 50 SHEETS    STA. 340+50.00 TO STA. 341+00.00

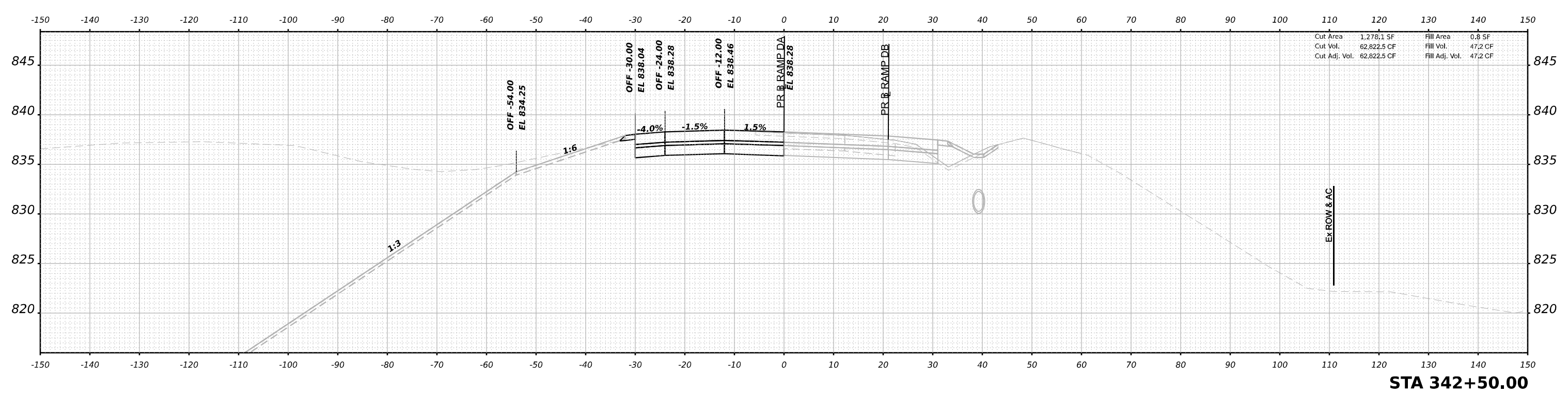
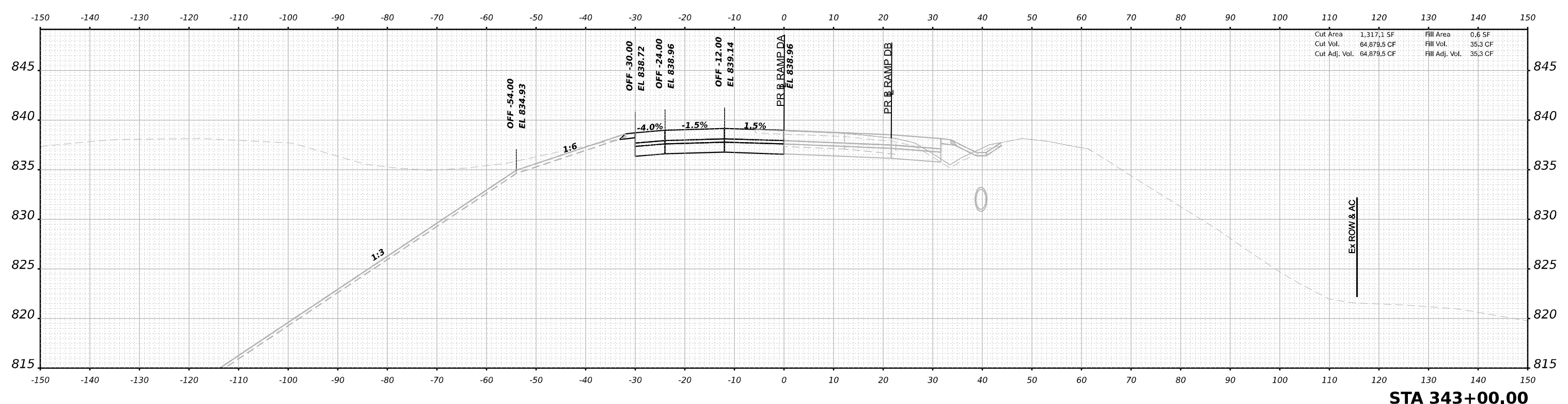
F.A.I. RTE.	SECTION	COUNTY	TOTAL SHEETS	SHEET NO.
39	(201-3)K	WINNEBAGO	2192	2041
CONTRACT NO. 64B13				
ILLINOIS FED. AID PROJECT				



DATE	
BY	
SURVEYED	
PLOTTED	
TEMPLATE	
AREAS	
AREAS CHECKED	
NO.	
FINAL SURVEY	
NOTE BOOK	

DATE	
BY	
SURVEYED	
PLOTTED	
TEMPLATE	
AREAS	
AREAS CHECKED	
NO.	
ORIGINAL SURVEY	
NOTE BOOK	

MODEL: Stage 4B\_XS\_342+50.00 (Sheet)  
 FILE NAME: p:\projects\new\benby.com\benby.com\sect-hw4\Documents\10809108000\Eng\Drawings\266-C62-5th-MCT\_Stage4B\_XS\_Ramp.Dwg



USER NAME	= rgoertz	DESIGNED	- RG	REVISED	-
PLOT SCALE	= 0.16666633 1/ in.	DRAWN	- RG	REVISED	-
PLOT DATE	= 3/30/2023	CHECKED	- FBN	REVISED	-
		DATE	- 03-31-2023	REVISED	-

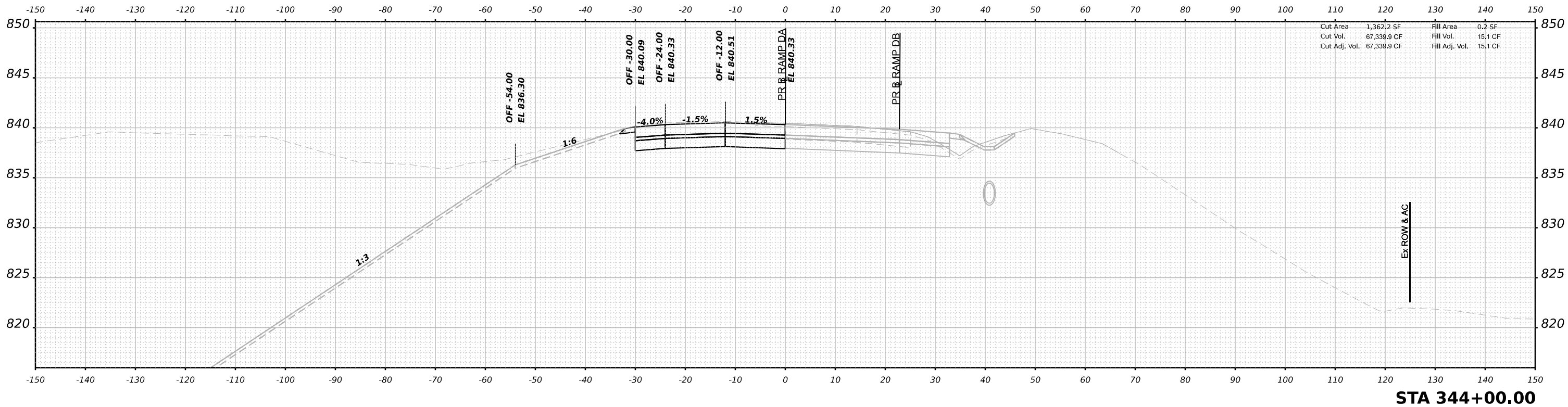
**STATE OF ILLINOIS  
DEPARTMENT OF TRANSPORTATION**

**CROSS SECTIONS  
RAMP DA STAGE 4B**

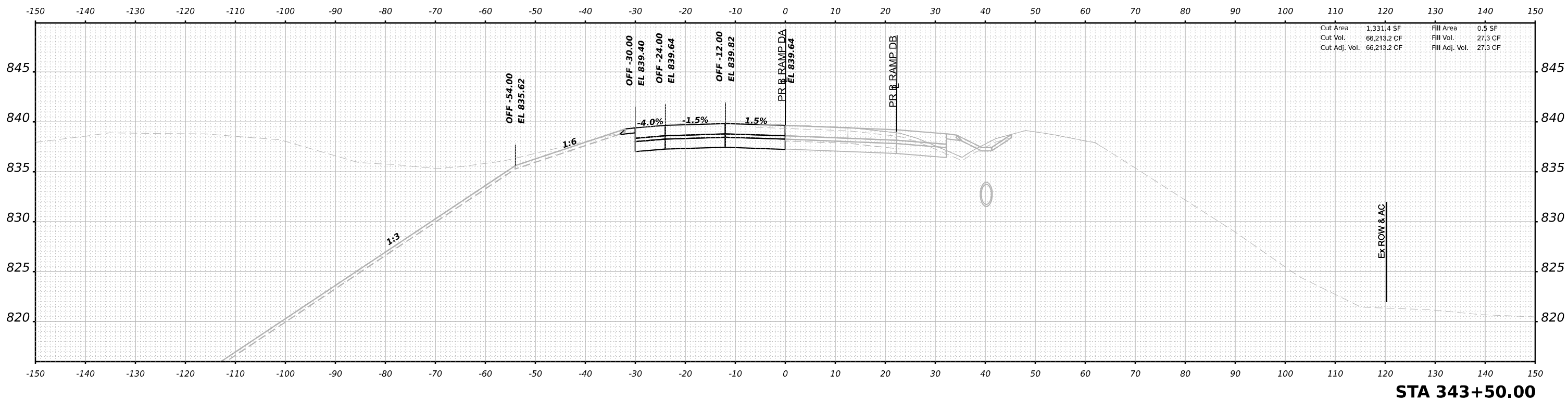
SCALE: 10H:5V SHEET 12 OF 50 SHEETS STA. 342+50.00 TO STA. 343+00.00

F.A.I. RTE.	SECTION	COUNTY	TOTAL SHEETS	SHEET NO.
39	(201-3)K	WINNEBAGO	2192	2043
CONTRACT NO. 64B13				
ILLINOIS FED. AID PROJECT				

DATE	
BY	
SURVEYED	
PLOTTED	
TEMPLATE	
AREAS	
AREAS CHECKED	
NO.	
FINAL SURVEY	
NOTE BOOK	
AREAS CHECKED	
NO.	



DATE	
BY	
SURVEYED	
PLOTTED	
TEMPLATE	
AREAS	
AREAS CHECKED	
NO.	
ORIGINAL SURVEY	
NOTE BOOK	
AREAS CHECKED	
NO.	



MODEL Stage 4B\_X5 - 343+50.00 (Sheet)  
 FILE NAME: p:\projects\new\benby.com\benby.com\sheet\42\Documents\10209108000\Eng\Drawings\266\266-Stage4B\_X5\_RampDA.dgn



USER NAME	= rgoertz	DESIGNED	- RG	REVISED	-
PLOT SCALE	= 0.16666633 1/ in.	DRAWN	- RG	REVISED	-
PLOT DATE	= 3/30/2023	CHECKED	- FBN	REVISED	-
		DATE	- 03-31-2023	REVISED	-

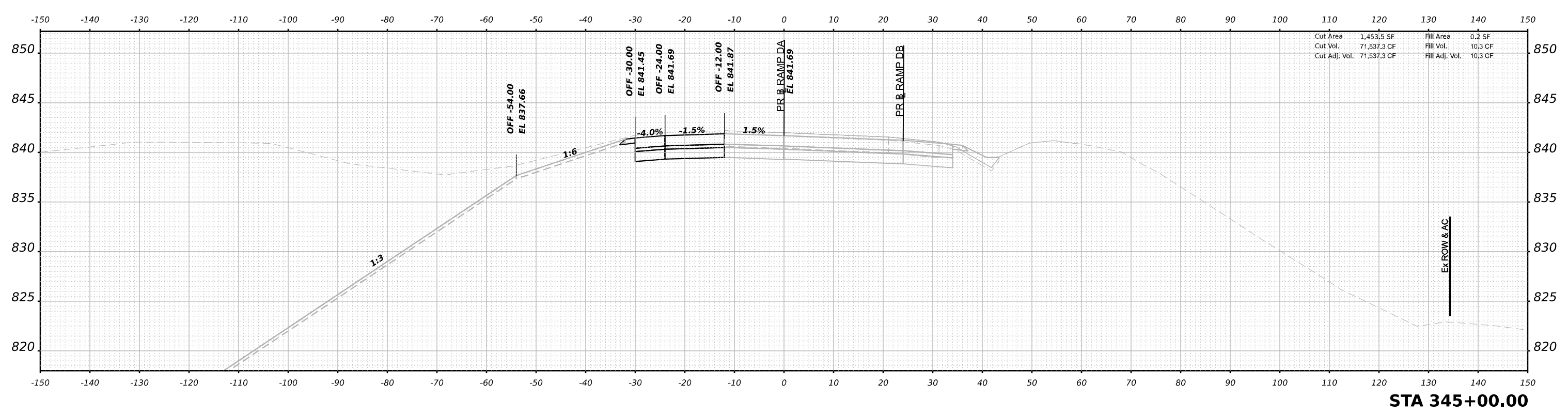
**STATE OF ILLINOIS  
 DEPARTMENT OF TRANSPORTATION**

**CROSS SECTIONS  
 RAMP DA STAGE 4B**

SCALE: 10H:5V SHEET 13 OF 50 SHEETS STA. 343+50.00 TO STA. 344+00.00

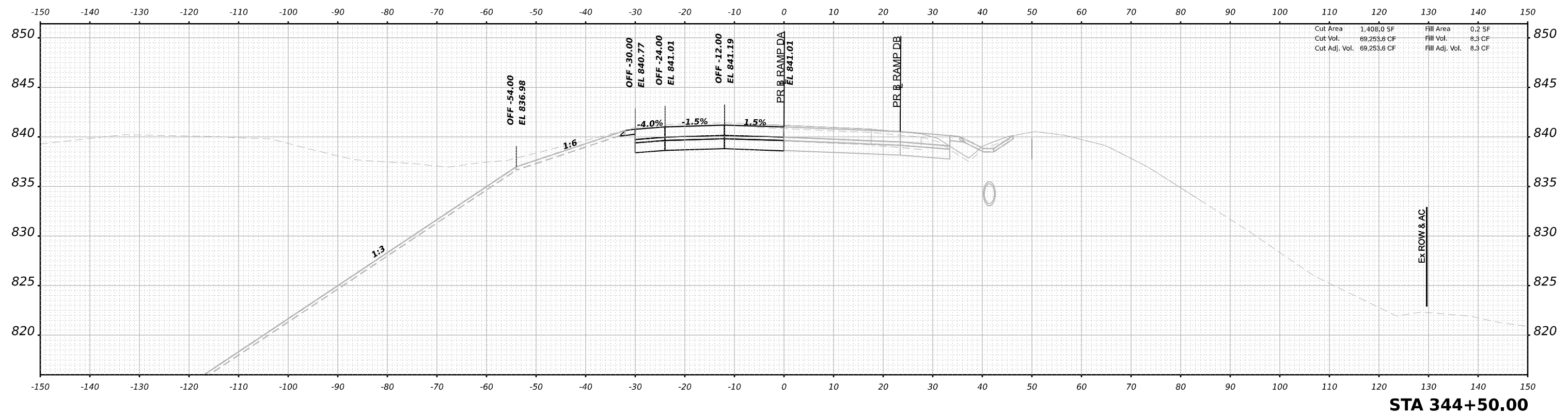
F.A.I. RTE.	SECTION	COUNTY	TOTAL SHEETS	SHEET NO.
39	(201-3)K	WINNEBAGO	2192	2044
			CONTRACT NO. 64B13	
		ILLINOIS	FED. AID PROJECT	

DATE	
BY	
SURVEYED	
PLOTTED	
TEMPLATE	
AREAS	
AREAS CHECKED	
NO.	
FINAL SURVEY	
NOTE BOOK	
AREAS CHECKED	
NO.	



**STA 345+00.00**

DATE	
BY	
SURVEYED	
PLOTTED	
TEMPLATE	
AREAS	
AREAS CHECKED	
NO.	
ORIGINAL SURVEY	
NOTE BOOK	
AREAS CHECKED	
NO.	



**STA 344+50.00**

MODEL Stage 4B\_V5 - 344+50.00 (Sheet)  
 FILE NAME: p:\projects\new\benby.com\benby.com\sect-hw-4\Documents\10809108000\Eng\CAD\_Sheets\MCT\Ramp\_DA\_Quigg\26-C2-5-shc-MCT\_Stage4B\_V5\_RampDA.dgn



USER NAME	= rgoertz
DESIGNED	- RG
DRAWN	- RG
CHECKED	- FBN
DATE	- 03-31-2023
PLOT SCALE	= 0.16666633 1/ in.
PLOT DATE	= 3/30/2023

REVISED	-
REVISED	-
REVISED	-
REVISED	-

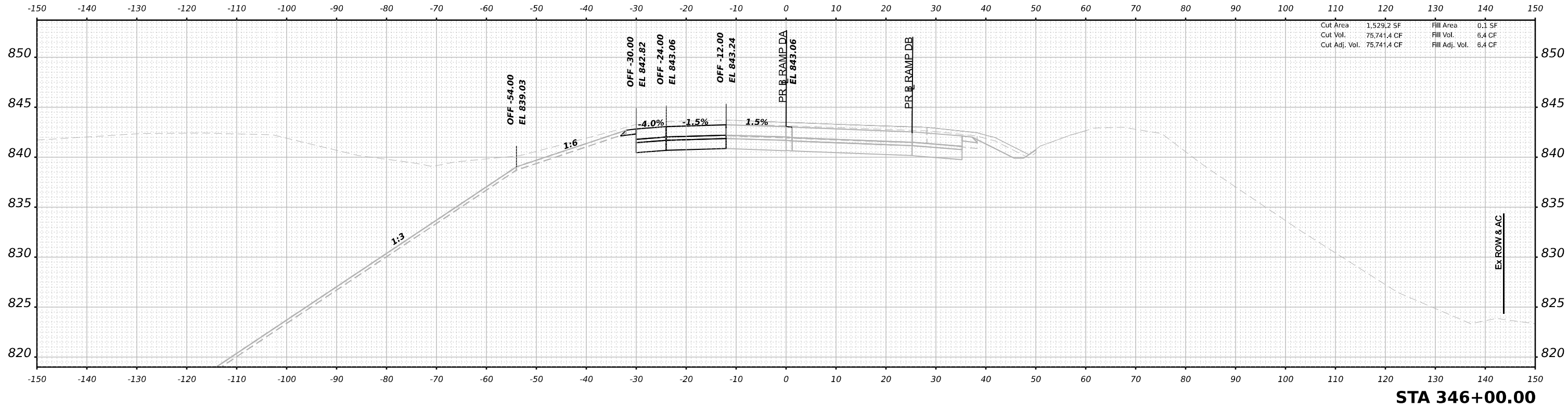
**STATE OF ILLINOIS  
 DEPARTMENT OF TRANSPORTATION**

**CROSS SECTIONS  
 RAMP DA STAGE 4B**

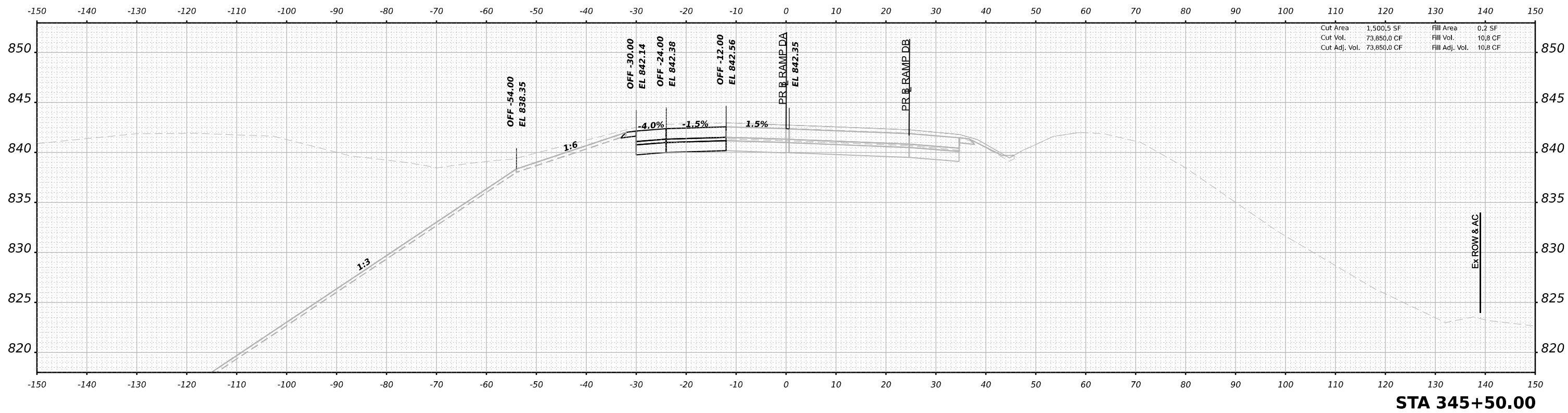
SCALE: 10H:5V    SHEET 14 OF 50 SHEETS    STA. 344+50.00 TO STA. 345+00.00

F.A.I. RTE.	SECTION	COUNTY	TOTAL SHEETS	SHEET NO.
39	(201-3)K	WINNEBAGO	2192	2045
CONTRACT NO. 64B13				
ILLINOIS FED. AID PROJECT				

DATE	
BY	
FINISHED SURVEY	
PLOTTED	
TEMPLATE	
AREAS	
AREAS CHECKED	
NO.	



DATE	
BY	
ORIGINAL SURVEY	
PLOTTED	
TEMPLATE	
AREAS	
AREAS CHECKED	
NO.	



MODEL Stage 4B\_X5 - 345+50.00 (Sheet)  
 FILE NAME: p:\projects\new\benby.com\benby.com\sheet\42\Documents\1020910800.00\Eng\CAD\_Sheets\MOT\Ramp\_DA (Quigg)\D2&C2-5shh\MOT\_Stage4B\_X5\_RampDA.dgn



USER NAME	= rgoertz	DESIGNED	- RG	REVISED	-
PLOT SCALE	= 0.16666633 1/ in.	DRAWN	- RG	REVISED	-
PLOT DATE	= 3/30/2023	CHECKED	- FBN	REVISED	-
		DATE	- 03-31-2023	REVISED	-

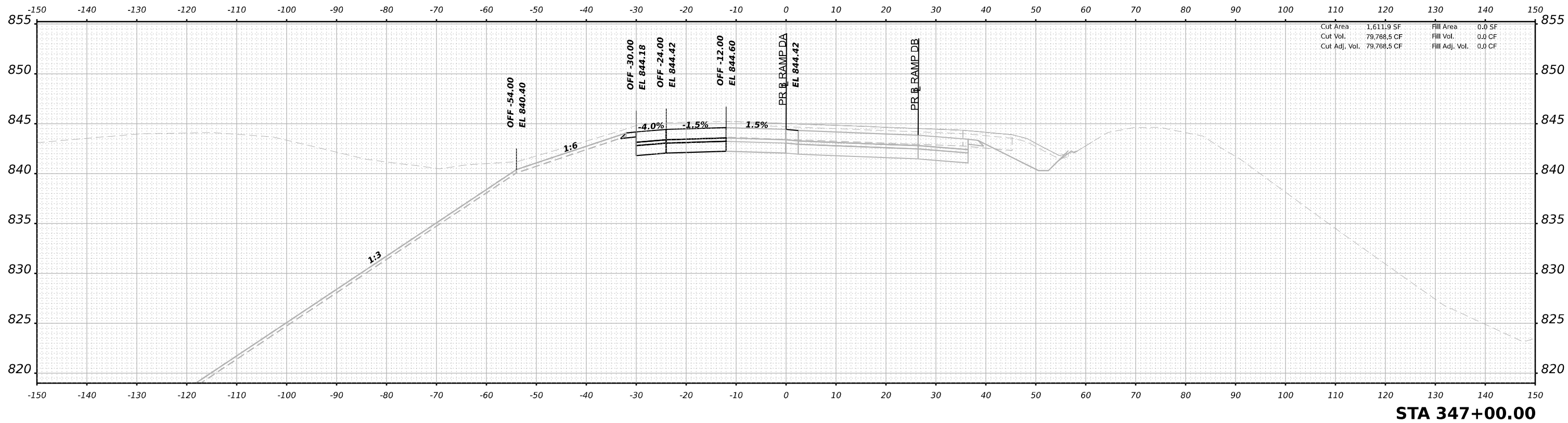
**STATE OF ILLINOIS  
 DEPARTMENT OF TRANSPORTATION**

**CROSS SECTIONS  
 RAMP DA STAGE 4B**

SCALE: 10H:5V SHEET 15 OF 50 SHEETS STA. 345+50.00 TO STA. 346+00.00

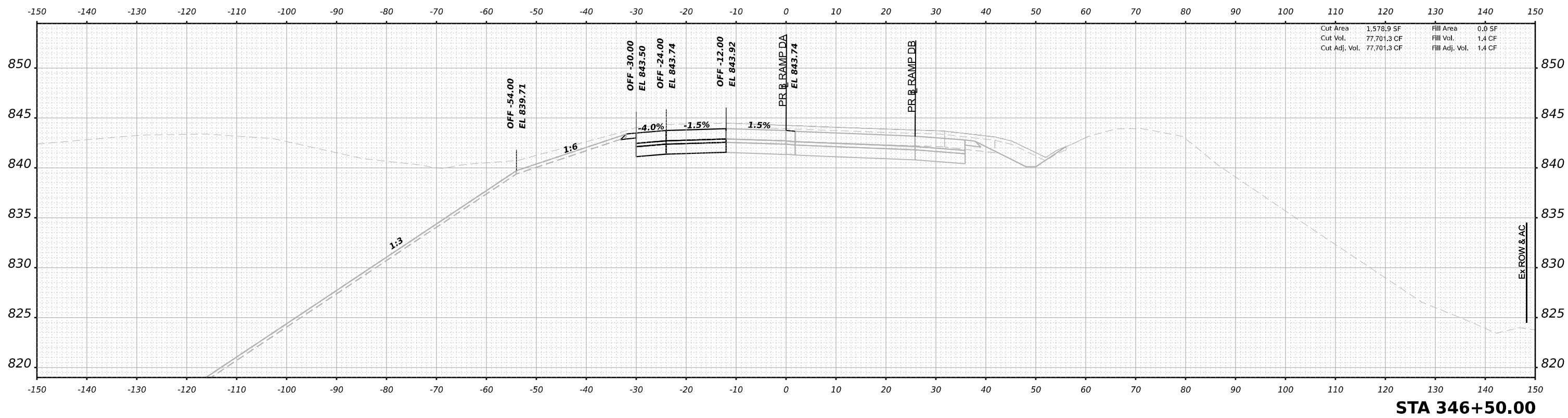
F.A.I. RTE.	SECTION	COUNTY	TOTAL SHEETS	SHEET NO.
39	(201-3)K	WINNEBAGO	2192	2046
			CONTRACT NO. 64B13	
		ILLINOIS	FED. AID PROJECT	

DATE	
BY	
SURVEYED	
PLOTTED	
TEMPLATE	
AREAS	
AREAS CHECKED	
NO.	
FINAL SURVEY	
NOTE BOOK	



**STA 347+00.00**

DATE	
BY	
SURVEYED	
PLOTTED	
TEMPLATE	
AREAS	
AREAS CHECKED	
NO.	
ORIGINAL SURVEY	
NOTE BOOK	



**STA 346+50.00**

MODEL: Stage 4B\_V5 - 346+50.00 (Sheet)  
 FILE NAME: p:\projects\new\benby.com\benby.com\sheet\42\Documents\1080910800\Eng\_Docs\CAD\_Sheets\MOT\Ramp\_DA\_Quigg\26-C2-5-Sub-MOT\_Stage4B\_V5\_RampDA.dgn



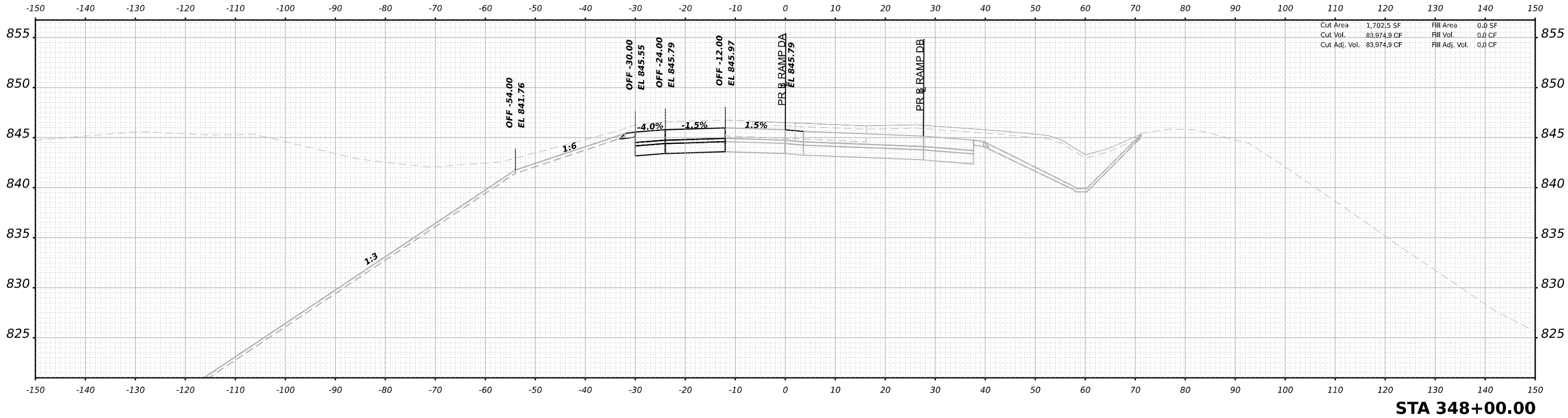
USER NAME	= rgoertz	DESIGNED	- RG	REVISED	-
PLOT SCALE	= 0.16666633 1/ in.	DRAWN	- RG	REVISED	-
PLOT DATE	= 3/30/2023	CHECKED	- FBN	REVISED	-
		DATE	- 03-31-2023	REVISED	-

**STATE OF ILLINOIS  
 DEPARTMENT OF TRANSPORTATION**

**CROSS SECTIONS  
 RAMP DA STAGE 4B**  
 SCALE: 10H:5V SHEET 16 OF 50 SHEETS STA. 346+50.00 TO STA. 347+00.00

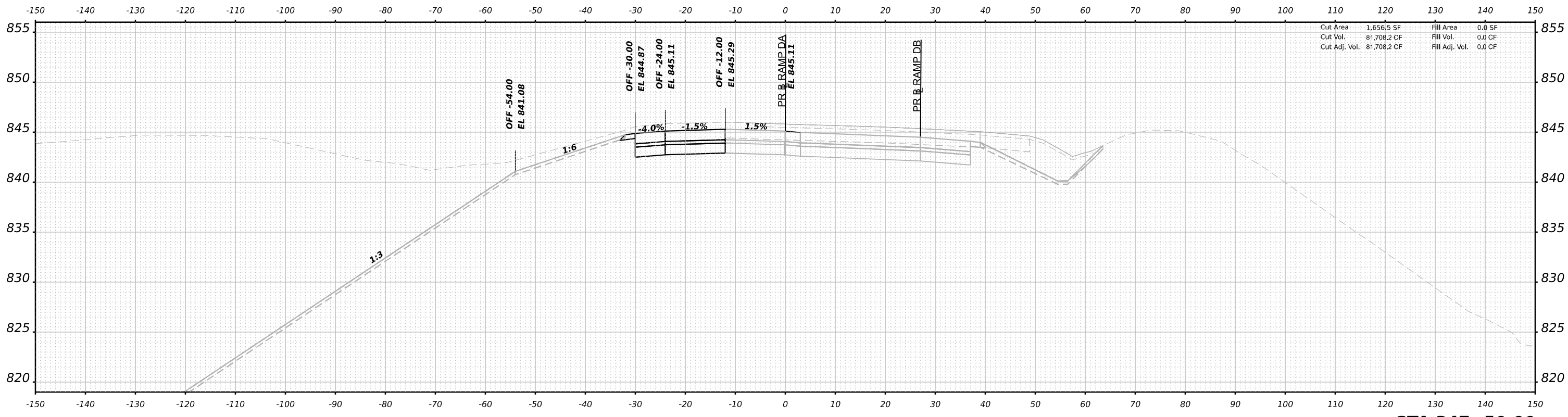
F.A.I. RTE.	SECTION	COUNTY	TOTAL SHEETS	SHEET NO.
39	(201-3)K	WINNEBAGO	2192	2047
CONTRACT NO. 64B13				
ILLINOIS FED. AID PROJECT				

DATE	
BY	
SURVEYED	
PLOTTED	
TEMPLATE	
AREAS	
AREAS CHECKED	
NO.	
FINAL SURVEY	
NOTE BOOK	



**STA 348+00.00**

DATE	
BY	
SURVEYED	
PLOTTED	
TEMPLATE	
AREAS	
AREAS CHECKED	
NO.	
ORIGINAL SURVEY	
NOTE BOOK	



**STA 347+50.00**

MODEL Stage 4B\_XS\_347+50.00 (Sheet)  
 FILE NAME: p:\projects\new\benby.com\benby.com\sect-hw-4\Documents\10209108000\Eng\_Docs\CAD\_Sheets\MCT\Ramp\_DA\_Quigg\26-C2-5-shc-MCT\_Stage4B\_XS\_RampDA.dgn



USER NAME	= rgoertz	DESIGNED	- RG	REVISED	-
PLOT SCALE	= 0.16666633 1/ in.	DRAWN	- RG	REVISED	-
PLOT DATE	= 3/30/2023	CHECKED	- FBN	REVISED	-
		DATE	- 03-31-2023	REVISED	-

**STATE OF ILLINOIS  
 DEPARTMENT OF TRANSPORTATION**

**CROSS SECTIONS  
 RAMP DA STAGE 4B**

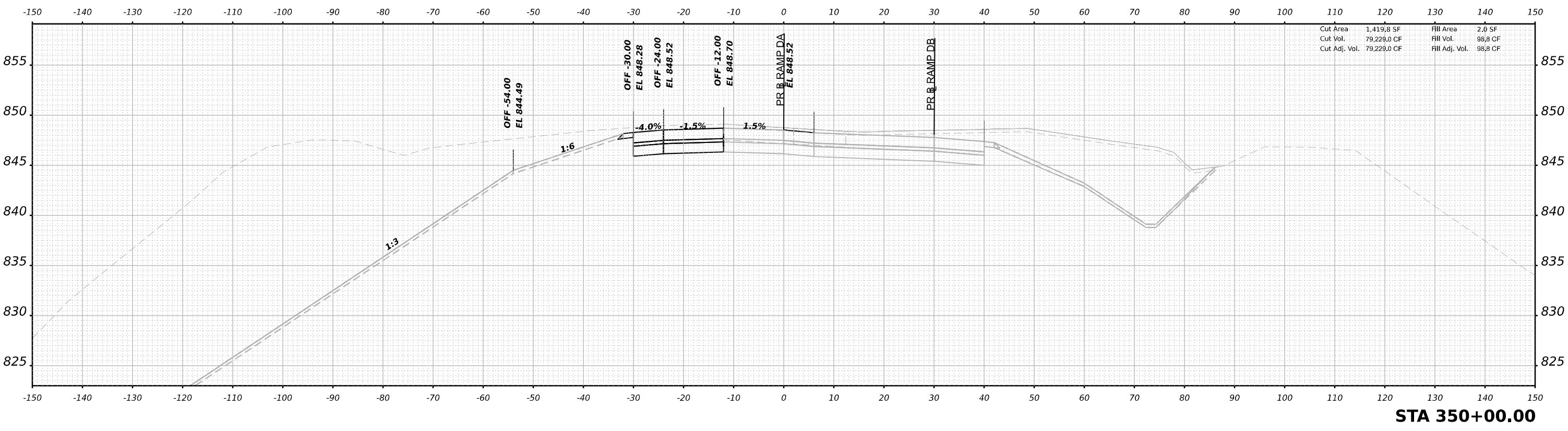
SCALE: 10H:5V SHEET 17 OF 50 SHEETS STA. 347+50.00 TO STA. 348+00.00

F.A.I. RTE.	SECTION	COUNTY	TOTAL SHEETS	SHEET NO.
39	(201-3)K	WINNEBAGO	2192	2048
			CONTRACT NO. 64B13	
		ILLINOIS	FED. AID PROJECT	



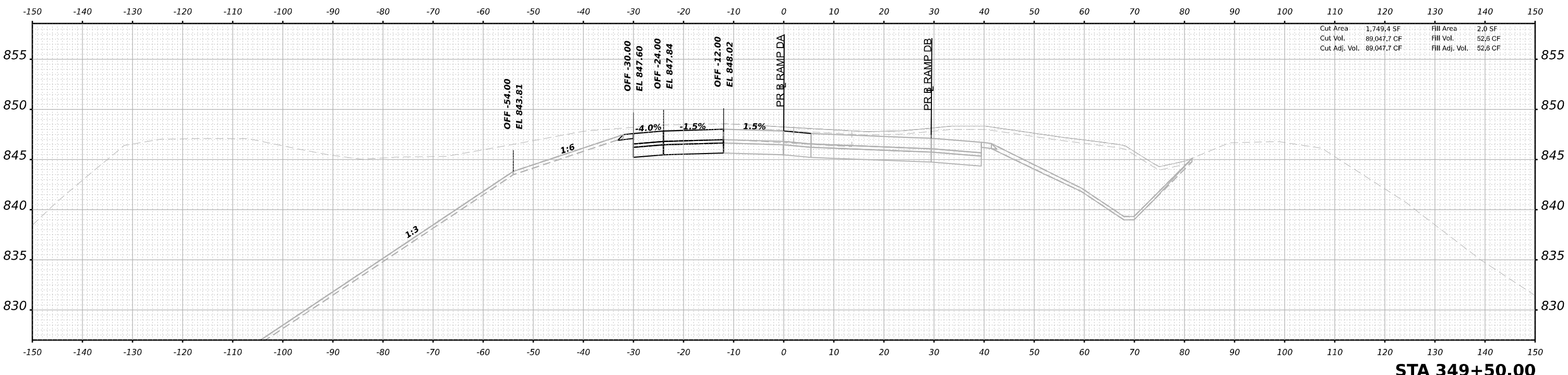


DATE	
BY	
SURVEYED	
PLOTTED	
TEMPLATE	
AREAS	
AREAS CHECKED	
NO.	
FINAL SURVEY	
NOTE BOOK	



**STA 350+00.00**

DATE	
BY	
SURVEYED	
PLOTTED	
TEMPLATE	
AREAS	
AREAS CHECKED	
NO.	
ORIGINAL SURVEY	
NOTE BOOK	



**STA 349+50.00**

MODEL: Stage 4B\_XS - 349+50.00 (Sheet)  
 FILE NAME: p:\projects\new\benby.com\benby.com\sheet\4\Documents\10209108000\Eng\Docs\CAD\_Sheets\MCT\Ramp\_DA\_Quigg\266CF2-5sh-MCT\_Stage4B\_XS\_RampDA.dgn



USER NAME	= rgoertz	DESIGNED	- RG	REVISED	-
PLOT SCALE	= 0.16666633 1/ in.	DRAWN	- RG	REVISED	-
PLOT DATE	= 3/30/2023	CHECKED	- FBN	REVISED	-
		DATE	- 03-31-2023	REVISED	-

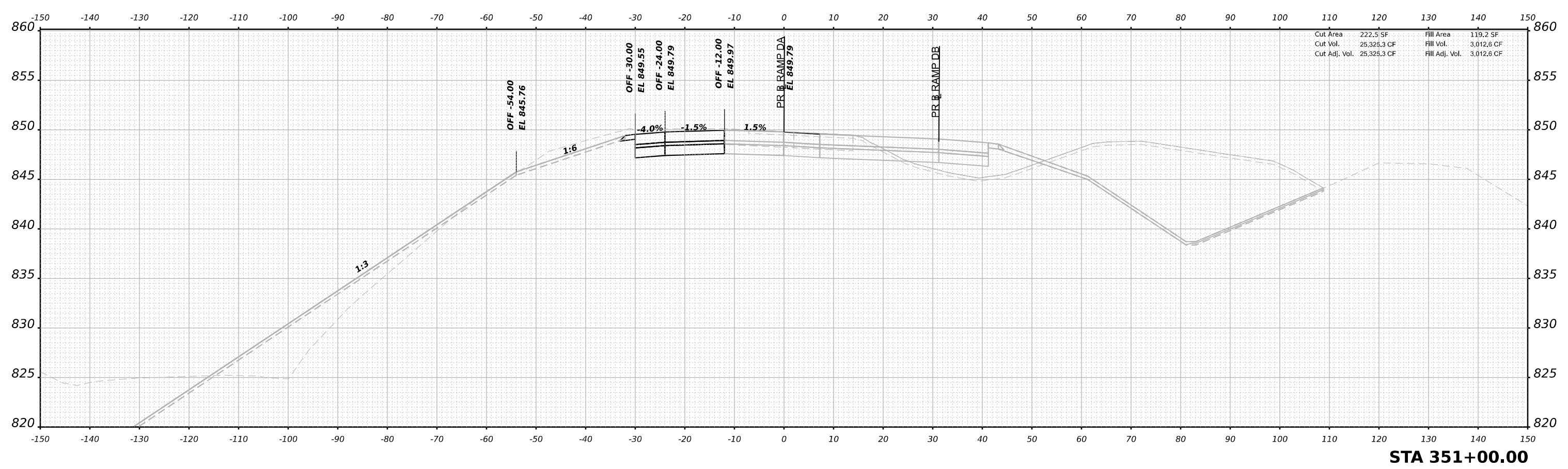
**STATE OF ILLINOIS  
 DEPARTMENT OF TRANSPORTATION**

**CROSS SECTIONS  
 RAMP DA STAGE 4B**

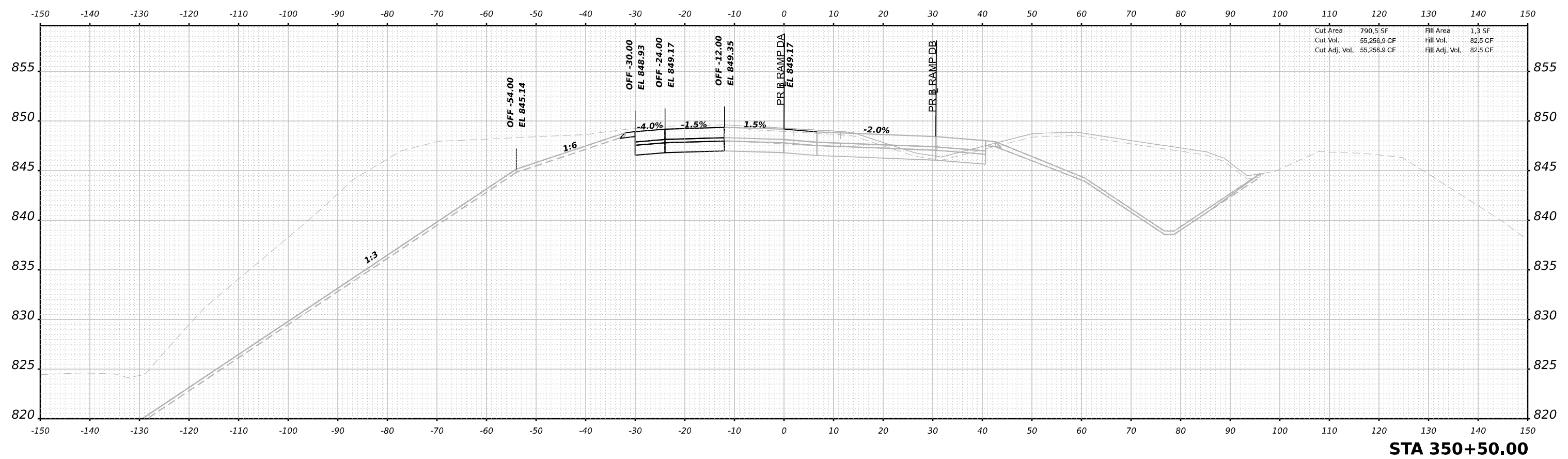
SCALE: 10H:5V SHEET 19 OF 50 SHEETS STA. 349+50 TO STA. 350+00.00

F.A.I. RTE.	SECTION	COUNTY	TOTAL SHEETS	SHEET NO.
39	(201-3)K	WINNEBAGO	2192	2050
CONTRACT NO. 64B13				
ILLINOIS FED. AID PROJECT				

FINAL SURVEY NO.	SURVEYED	DATE
NOTE BOOK	PLOTTED	BY
AREAS CHECKED	TEMPLATE	
	AREAS	



ORIGINAL SURVEY NO.	SURVEYED	DATE
NOTE BOOK	PLOTTED	BY
AREAS CHECKED	TEMPLATE	
	AREAS	



MODEL: Stage 4B\_X5 - 350+50.00 (Sheet)  
 FILE NAME: p:\projects\new\benby.com\benby.com\sheet\42\Documents\10209108\000\Eng\Drawings\266\266-Stage4B\_X5\_Ramp.Dwg



USER NAME	= rgoertz
DESIGNED	- RG
DRAWN	- RG
CHECKED	- FBN
DATE	- 03-31-2023
PLOT SCALE	= 0.16666633 1/ in.
PLOT DATE	= 3/30/2023

REVISD	-
REVISD	-
REVISD	-
REVISD	-

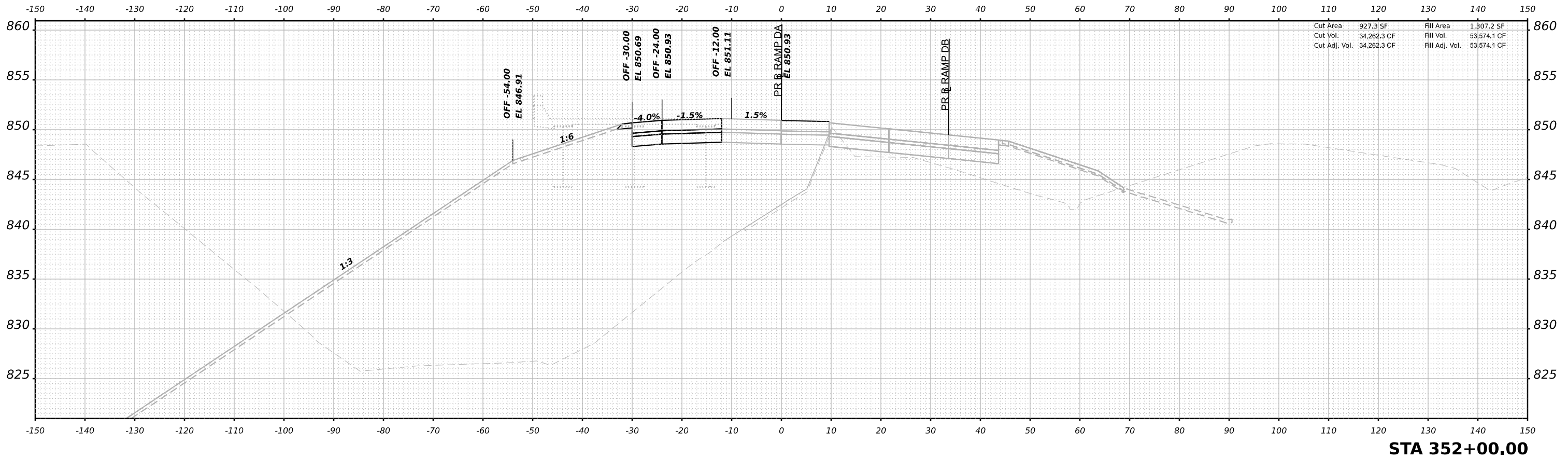
**STATE OF ILLINOIS  
 DEPARTMENT OF TRANSPORTATION**

**CROSS SECTIONS  
 RAMP DA STAGE 4B**

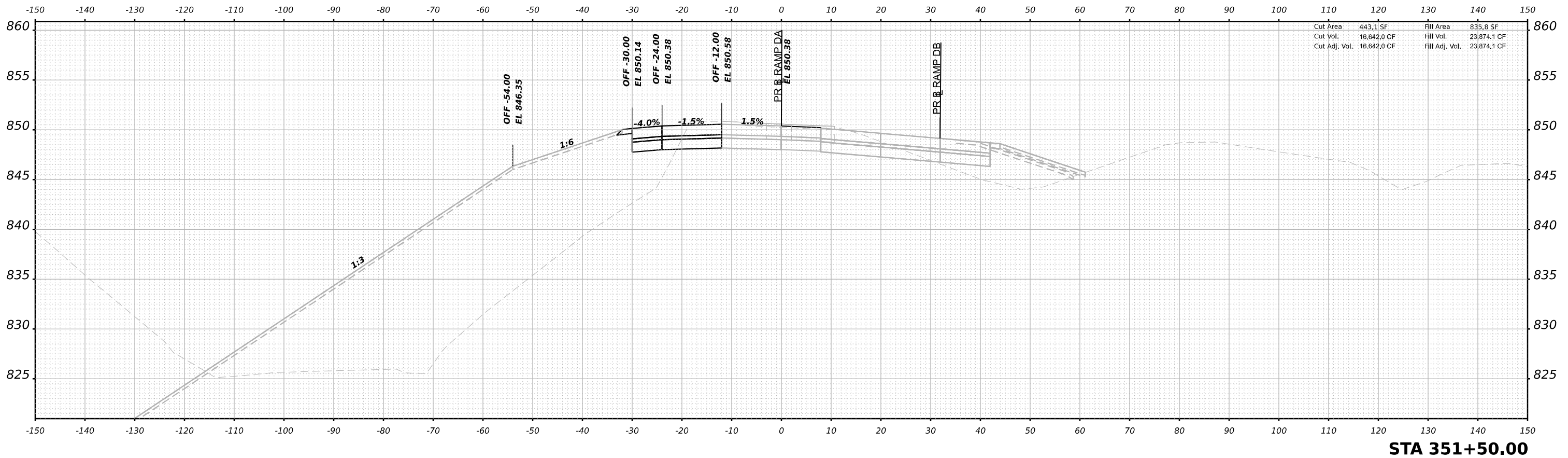
SCALE: 10H:5V    SHEET 20 OF 50 SHEETS    STA. 350+50.00 TO STA. 351+00.00

F.A.I. RTE.	SECTION	COUNTY	TOTAL SHEETS	SHEET NO.
39	(201-3)K	WINNEBAGO	2192	2051
CONTRACT NO. 64B13				
ILLINOIS FED. AID PROJECT				

FINAL SURVEY NO.	SURVEYED PLOTTED AREAS CHECKED	BY	DATE



ORIGINAL SURVEY NO.	SURVEYED PLOTTED AREAS CHECKED	BY	DATE



MODEL Stage 4B\_V5\_351+50.00 (Sheet)  
 FILE NAME: p:\projects\new\benby.com\esheet\42\Documents\1080910800\00\Eng\Draw\26162-02-Stage4B\_V5\_Ramp.Dwg



USER NAME	= rgoertz	DESIGNED	- RG	REVISED	-
PLOT SCALE	= 0.16666633 1/In.	DRAWN	- RG	REVISED	-
PLOT DATE	= 3/30/2023	CHECKED	- FBN	REVISED	-
		DATE	- 03-31-2023	REVISED	-

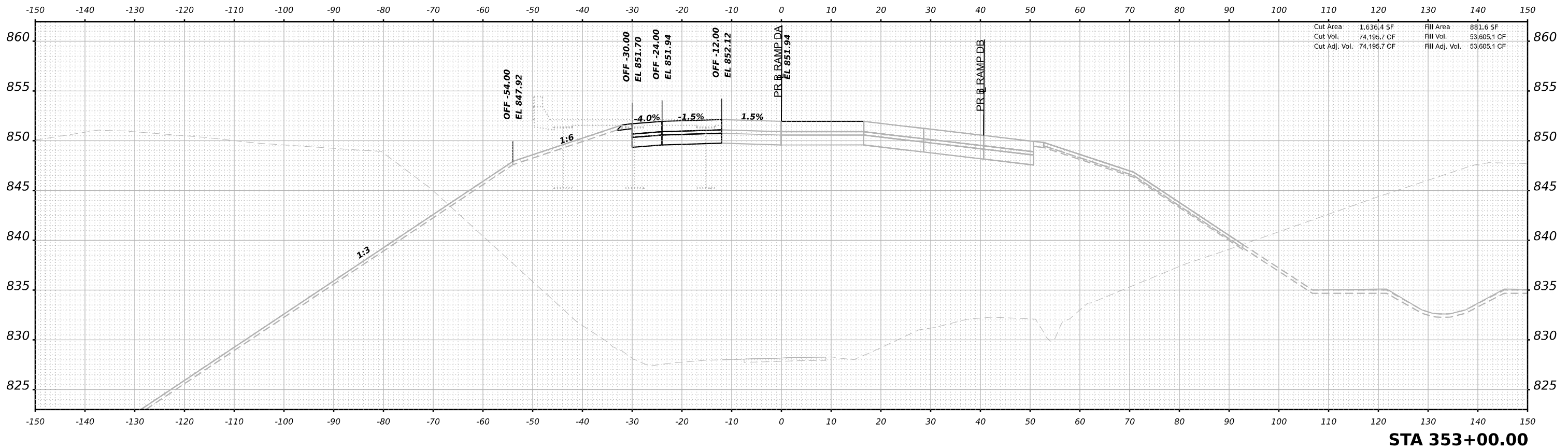
**STATE OF ILLINOIS  
DEPARTMENT OF TRANSPORTATION**

**CROSS SECTIONS  
RAMP DA STAGE 4B**

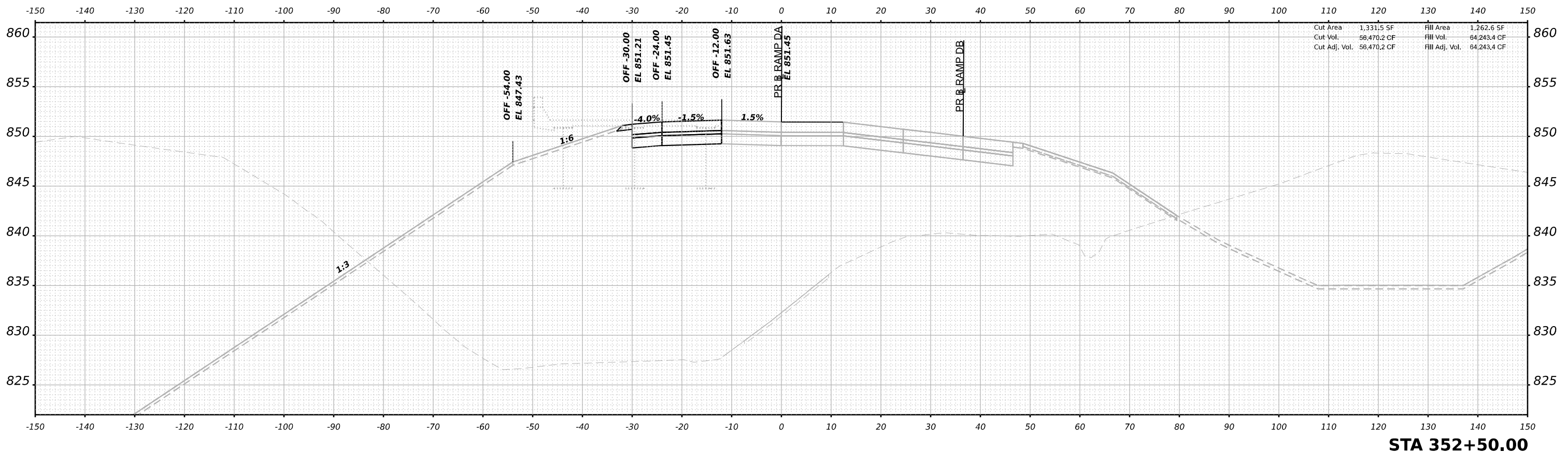
SCALE: 10H:5V SHEET 21 OF 50 SHEETS STA. 351+50.00 TO STA. 352+00.00

F.A.I. RTE.	SECTION	COUNTY	TOTAL SHEETS	SHEET NO.
39	(201-3)K	WINNEBAGO	2192	2052
CONTRACT NO. 64B13				
ILLINOIS FED. AID PROJECT				

FINAL SURVEY	SURVEYED	BY	DATE
NOTE BOOK	PLOTTED		
NO.	TEMPLATE		
	AREAS		
	CHECKED		



ORIGINAL SURVEY	SURVEYED	BY	DATE
NOTE BOOK	PLOTTED		
NO.	TEMPLATE		
	AREAS		
	CHECKED		



MODEL Stage 4B\_X5\_352+50.00 (Sheet)  
 FILE NAME: p:\projects\newberry\combase\stage4b\42\Documents\10809108000\Eng\_Docs\CAD\_Sheets\MCT\Ramp\_DA\_Quigg\1264626462-5shc\MCT\_Stage4B\_X5\_RampDA.dgn



USER NAME	= rgoertz	DESIGNED	- RG	REVISED	-
PLOT SCALE	= 0.16666633 1/16"	DRAWN	- RG	REVISED	-
PLOT DATE	= 3/30/2023	CHECKED	- FBN	REVISED	-
		DATE	- 03-31-2023	REVISED	-

**STATE OF ILLINOIS  
DEPARTMENT OF TRANSPORTATION**

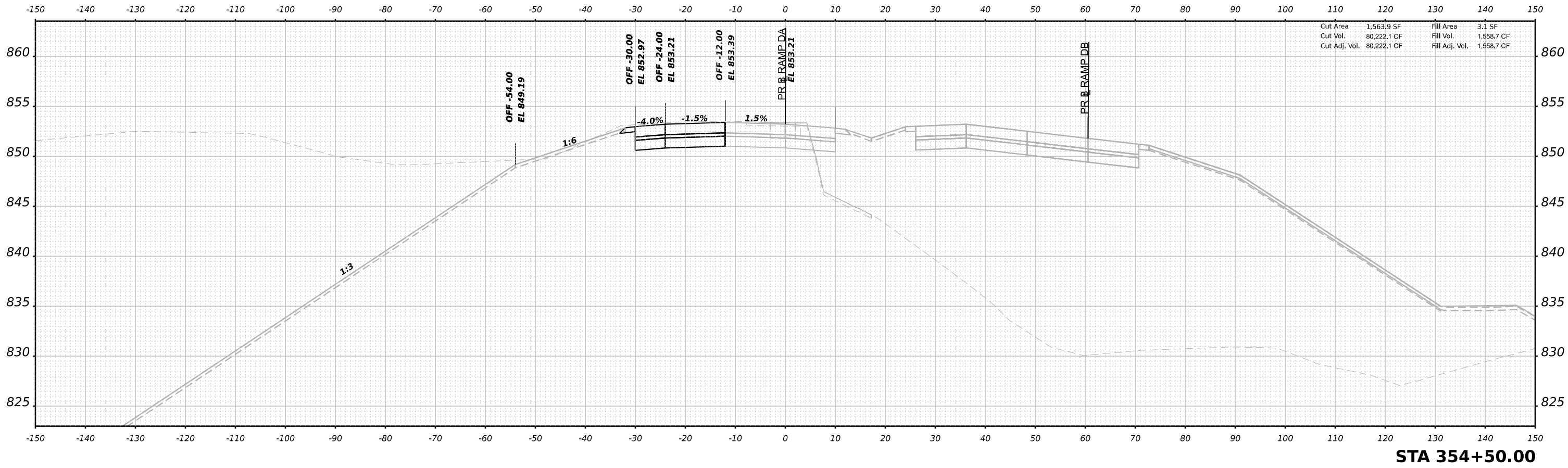
**CROSS SECTIONS  
RAMP DA STAGE 4B**

SCALE: 10H:5V SHEET 22 OF 50 SHEETS STA. 352+50.00 TO STA. 353+00.00

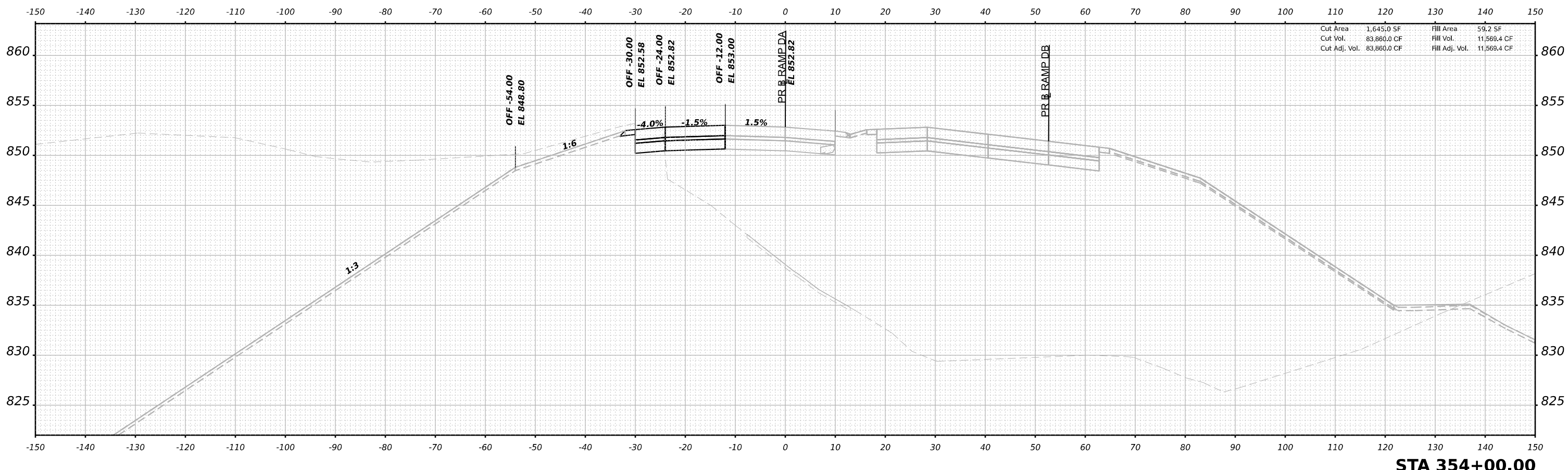
F.A.I. RTE.	SECTION	COUNTY	TOTAL SHEETS	SHEET NO.
39	(201-3)K	WINNEBAGO	2192	2053
CONTRACT NO. 64B13				
ILLINOIS FED. AID PROJECT				



FINAL SURVEY NO.	SURVEYED	DATE
NOTE BOOK	PLOTTED	BY
AREAS CHECKED	TEMPLATE	
	AREAS	



ORIGINAL SURVEY NO.	SURVEYED	DATE
NOTE BOOK	PLOTTED	BY
AREAS CHECKED	TEMPLATE	
	AREAS	



MODEL: Stage 4B\_XS\_354+00.00 (Sheet)  
 FILE NAME: p:\projects\new\benby.com\benby.com\sheet\4\Documents\10809108000\Eng\_Docs\CAD\_Sheets\MCT\Ramp\_DA\_Quigg\266C62-58-1b\MCT\_Stage4B\_XS\_RampDA.dgn



USER NAME	= rgoertz	DESIGNED	- RG	REVISED	-
PLOT SCALE	= 0.16666633 1/ in.	DRAWN	- RG	REVISED	-
PLOT DATE	= 3/30/2023	CHECKED	- FBN	REVISED	-
		DATE	- 03-31-2023	REVISED	-

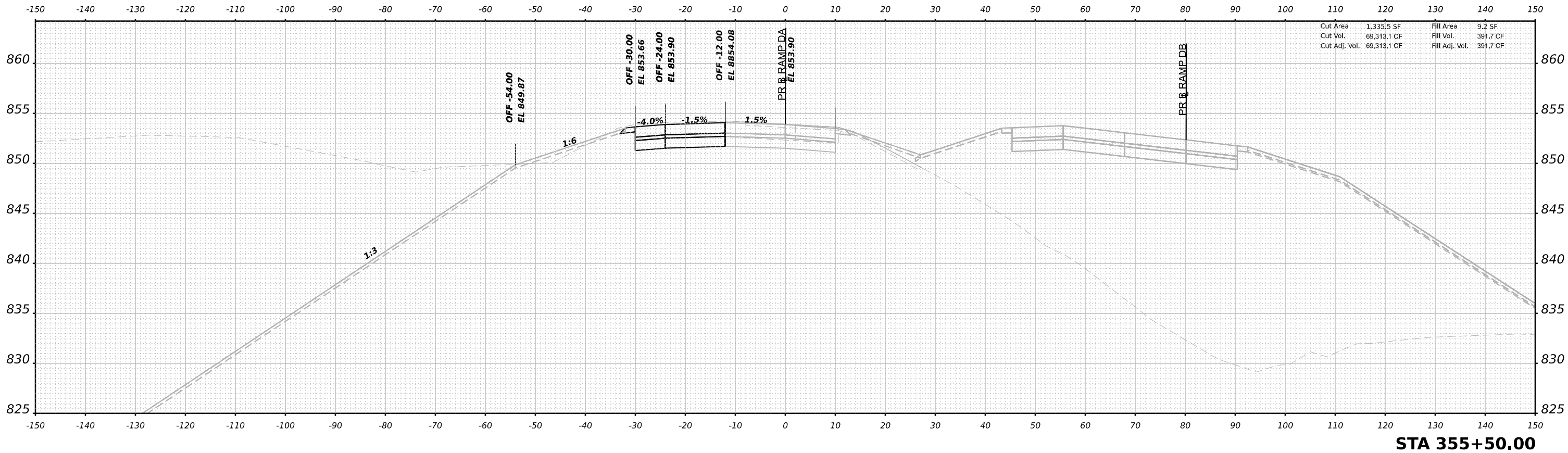
**STATE OF ILLINOIS  
DEPARTMENT OF TRANSPORTATION**

**CROSS SECTIONS  
RAMP DA STAGE 4B**

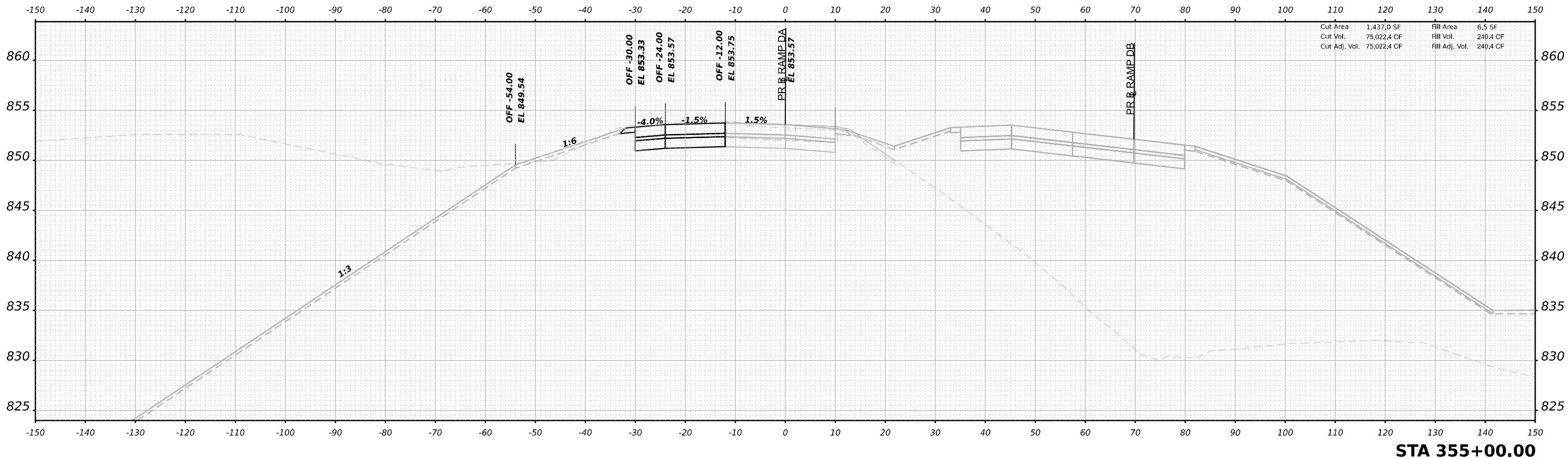
SCALE: 10H:5V SHEET 24 OF 50 SHEETS STA. 354+00.00 TO STA. 354+50.00

F.A.I. RTE.	SECTION	COUNTY	TOTAL SHEETS	SHEET NO.
39	(201-3)K	WINNEBAGO	2192	2055
CONTRACT NO. 64B13				
ILLINOIS FED. AID PROJECT				

DATE	
BY	
SURVEYED	
PLOTTED	
TEMPLATE	
AREAS	
AREAS CHECKED	
NO.	
FINAL SURVEY	
NOTE BOOK	



DATE	
BY	
SURVEYED	
PLOTTED	
TEMPLATE	
AREAS	
AREAS CHECKED	
NO.	
ORIGINAL SURVEY	
NOTE BOOK	



MODEL: Stage 4B\_X5\_355+00.00 (Sheet)  
 FILE NAME: p:\projects\new\beneshaw\combase\stage4b\Documents\10209108000\Eng\_Docs\CAD\_Sheets\MCT\Ramp\_DA\_Stage4B\_X5\_RampD.dgn



USER NAME	= rgoertz	DESIGNED	- RG	REVISED	-
PLOT SCALE	= 0.16666633 1/ in.	DRAWN	- RG	REVISED	-
PLOT DATE	= 3/30/2023	CHECKED	- FBN	REVISED	-
		DATE	- 03-31-2023	REVISED	-

**STATE OF ILLINOIS  
 DEPARTMENT OF TRANSPORTATION**

**CROSS SECTIONS  
 RAMP DA STAGE 4B**

SCALE: 10H:5V SHEET 25 OF 50 SHEETS STA. 355+00.00 TO STA. 355+50.00

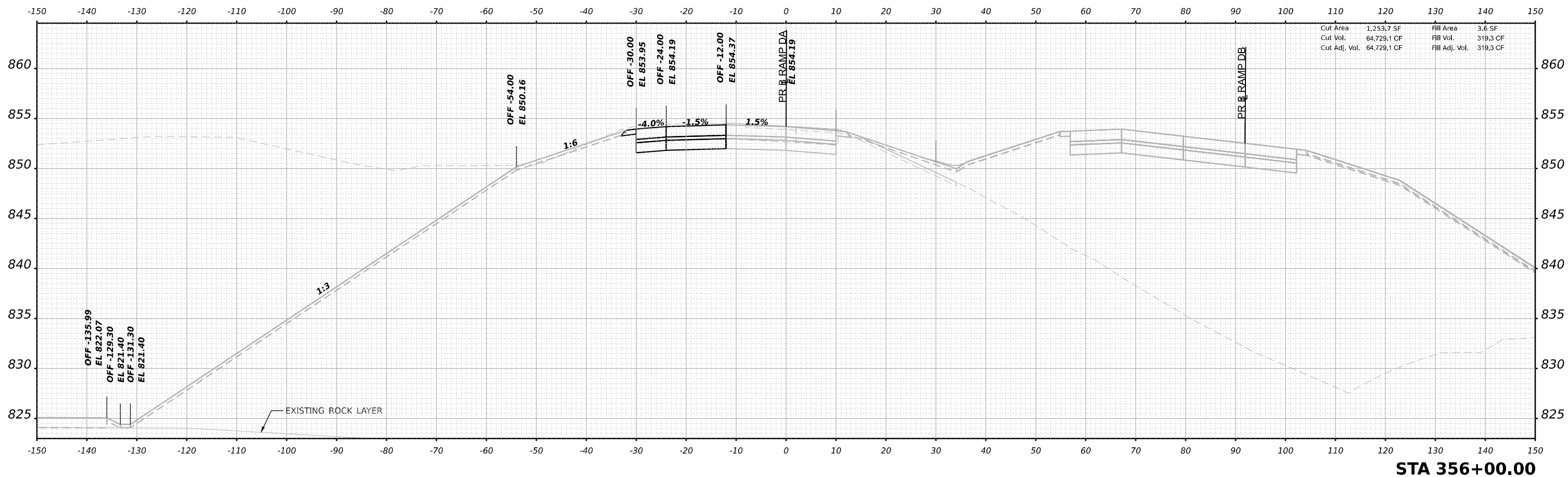
F.A.I. RTE.	SECTION	COUNTY	TOTAL SHEETS	SHEET NO.
39	(201-3)K	WINNEBAGO	2192	2056
CONTRACT NO. 64B13				
ILLINOIS FED. AID PROJECT				



FINAL SURVEY NO.	SURVEYED	BY	DATE
NOTE BOOK	PLOTTED		
	TEMPLATE		
	AREAS		
	CHECKED		

ORIGINAL SURVEY NO.	SURVEYED	BY	DATE
NOTE BOOK	PLOTTED		
	TEMPLATE		
	AREAS		
	CHECKED		

MODEL: Stage 4B\_X5 - 356+00.00 (Sheet)  
 FILE NAME: p:\projects\winnebago\winnebago\2021\20210800\Eng\Drawings\20210800\Eng\Drawings\20210800\Stage4B\_X5\_RampDA.dgn



**STA 356+00.00**



USER NAME	= rgoertz
DESIGNED	- RG
DRAWN	- RG
CHECKED	- FBN
DATE	- 03-31-2023
PLOT SCALE	= 0.16666633 1/ in.
PLOT DATE	= 3/30/2023

REVISED	-
REVISED	-
REVISED	-
REVISED	-

**STATE OF ILLINOIS  
DEPARTMENT OF TRANSPORTATION**

**CROSS SECTIONS  
RAMP DA STAGE 4B**

SCALE: 10H:5V    SHEET 26 OF 50 SHEETS    STA. 356+00.00 TO STA.

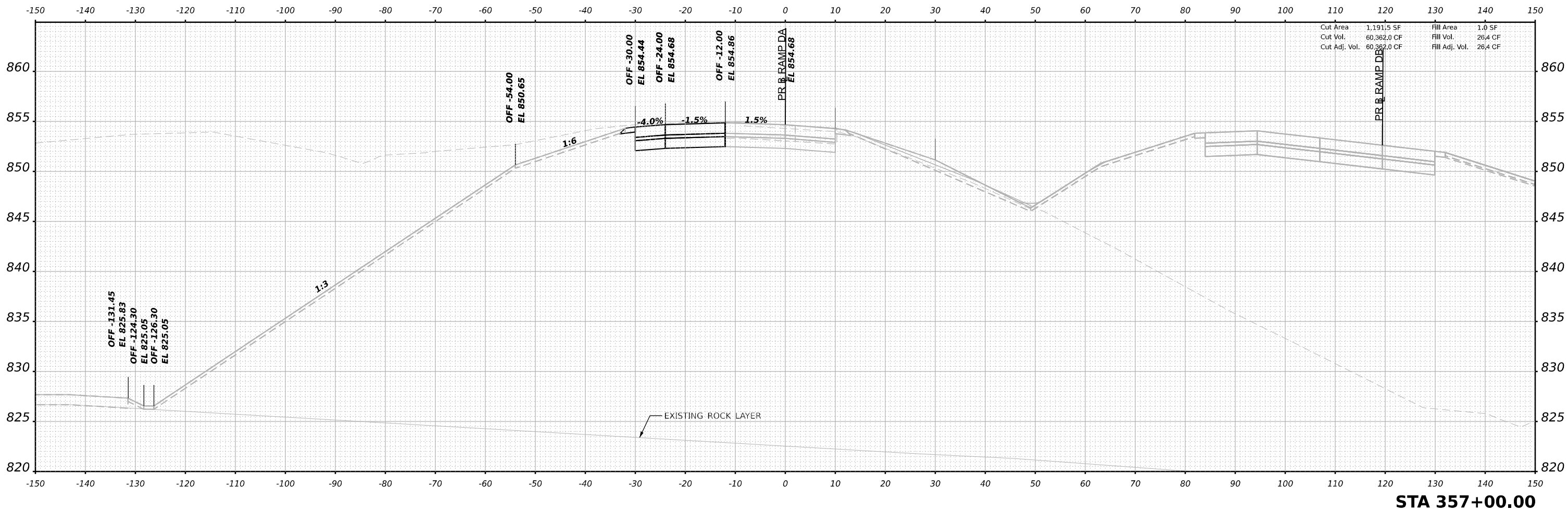
F.A.I. RTE.	SECTION	COUNTY	TOTAL SHEETS	SHEET NO.
39	(201-3)K	WINNEBAGO	2192	2057
CONTRACT NO. 64B13				
ILLINOIS    FED. AID PROJECT				



FINAL SURVEY NO.	SURVEYED PLOTTED TEMPLATE AREAS CHECKED	BY	DATE

ORIGINAL SURVEY NO.	SURVEYED PLOTTED TEMPLATE AREAS CHECKED	BY	DATE

MODEL: Stage 4B\_XS\_357+00.00 (Sheet)  
 FILE NAME: p:\projects\winnebago\contract\64B13\Documents\10209108000\Eng\Drawings\26-Cross-Sections\Stage 4B\_XS\_Ramp.Dwg



USER NAME = rgoertz	DESIGNED - RG	REVISED -
PLOT SCALE = 0.16666633 1/16"	DRAWN - RG	REVISED -
PLOT DATE = 3/30/2023	CHECKED - FBN	REVISED -
	DATE - 03-31-2023	REVISED -

**STATE OF ILLINOIS  
 DEPARTMENT OF TRANSPORTATION**

**CROSS SECTIONS  
 RAMP DA STAGE 4B**

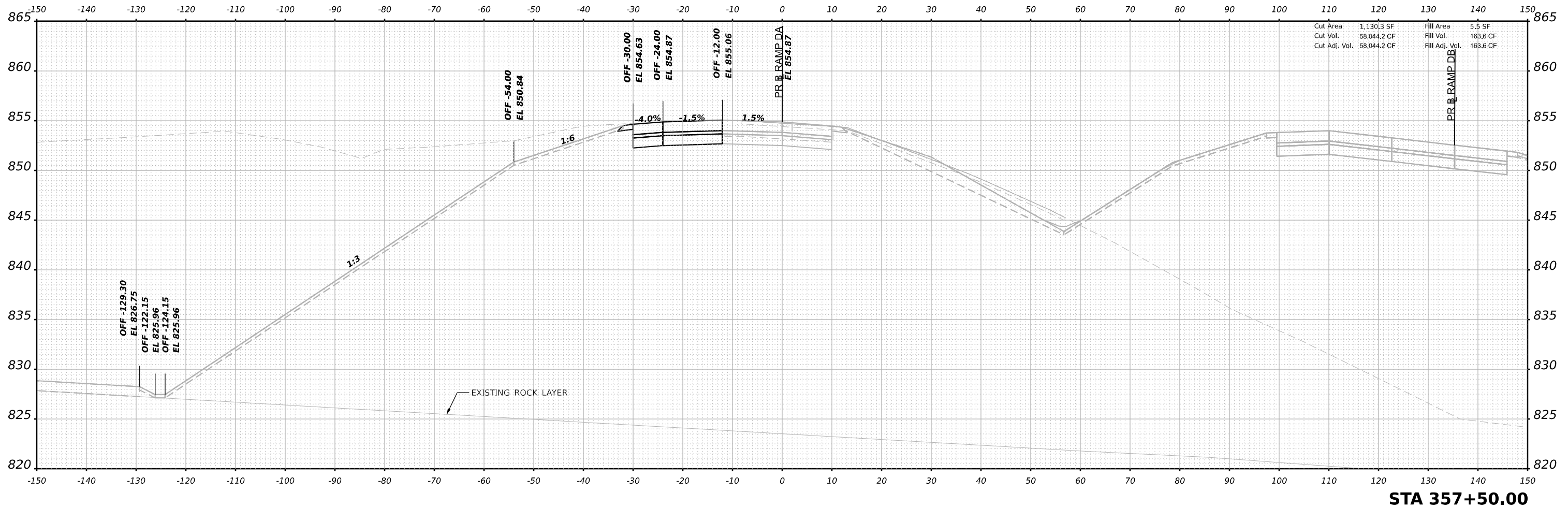
SCALE: 10H:5V SHEET 28 OF 50 SHEETS STA. 357+00.00 TO STA.

F.A.I. RTE. 39	SECTION (201-3)K	COUNTY WINNEBAGO	TOTAL SHEETS 2192	SHEET NO. 2059
CONTRACT NO. 64B13				
ILLINOIS FED. AID PROJECT				

FINAL SURVEY NO.	SURVEYED	BY	DATE
NOTE BOOK	PLOTTED		
AREAS CHECKED	TEMPLATE		
	AREAS		
	CHECKED		

ORIGINAL SURVEY NO.	SURVEYED	BY	DATE
NOTE BOOK	PLOTTED		
AREAS CHECKED	TEMPLATE		
	AREAS		
	CHECKED		

MODEL: Stage 4B\_XS\_357+50.00 (Sheet)  
 FILE NAME: p:\projects\winnebago\contract\64B13\Drawings\2023\03\Stage4B\CrossSections\Stage4B\_XS\_Ramp.Dwg



Cut Area	1,130.3 SF	Fill Area	5.5 SF
Cut Vol.	58,044.2 CF	Fill Vol.	163.6 CF
Cut Adj. Vol.	58,044.2 CF	Fill Adj. Vol.	163.6 CF

**STA 357+50.00**



USER NAME	= rgoertz	DESIGNED	- RG	REVISED	-
		DRAWN	- RG	REVISED	-
PLOT SCALE	= 0.16666633 1/ in.	CHECKED	- FBN	REVISED	-
PLOT DATE	= 3/30/2023	DATE	- 03-31-2023	REVISED	-

**STATE OF ILLINOIS  
DEPARTMENT OF TRANSPORTATION**

**CROSS SECTIONS  
RAMP DA STAGE 4B**

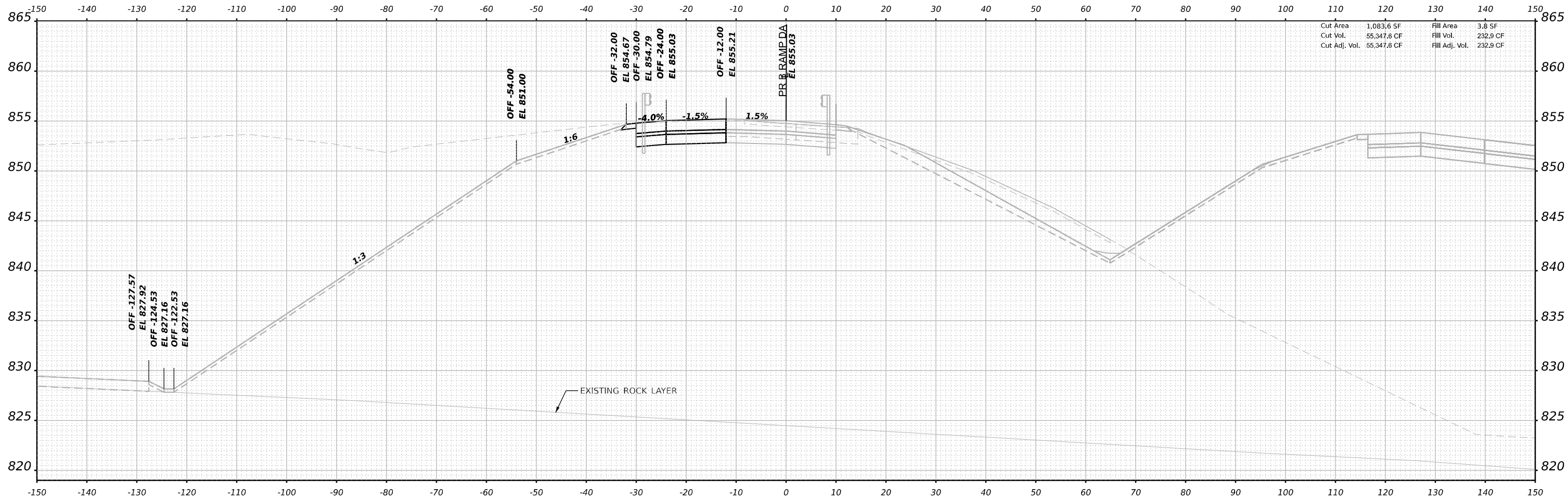
SCALE: 10H:5V SHEET 29 OF 50 SHEETS STA. 357+50.00 TO STA.

F.A.I. RTE.	SECTION	COUNTY	TOTAL SHEETS	SHEET NO.
39	(201-3)K	WINNEBAGO	2192	2060
CONTRACT NO. 64B13				
ILLINOIS FED. AID PROJECT				

FINAL SURVEY NO.	SURVEYED	BY	DATE
NOTE BOOK	PLOTTED		
AREAS CHECKED	TEMPLATE		
	AREAS		
	CHECKED		

ORIGINAL SURVEY NO.	SURVEYED	BY	DATE
NOTE BOOK	PLOTTED		
AREAS CHECKED	TEMPLATE		
	AREAS		
	CHECKED		

MODEL Stage 4B\_V5 - 358+00.00 (Sheet)  
 FILE NAME: p:\projects\winnebago\winnebago.com\sect-hw4\Documents\10209108000\Eng\_Docs\CAD\_Sheets\MCT\Ramp\_DA\_Quigg\266C62-58-hw4\MCT\_Stage4B\_V5\_RampDA.dgn



Cut Area	1,083.6 SF	Fill Area	3.8 SF
Cut Vol.	55,347.6 CF	Fill Vol.	232.9 CF
Cut Adj. Vol.	55,347.6 CF	Fill Adj. Vol.	232.9 CF

**STA 358+00.00**



USER NAME	= rgoertz	DESIGNED	- RG	REVISED	-
		DRAWN	- RG	REVISED	-
PLOT SCALE	= 0.16666633 1/ in.	CHECKED	- FBN	REVISED	-
PLOT DATE	= 3/30/2023	DATE	- 03-31-2023	REVISED	-

**STATE OF ILLINOIS  
 DEPARTMENT OF TRANSPORTATION**

<b>CROSS SECTIONS RAMP DA STAGE 4B</b>			
SCALE: 10H:5V	SHEET 30	OF 50 SHEETS	STA. 358+00.00 TO STA.

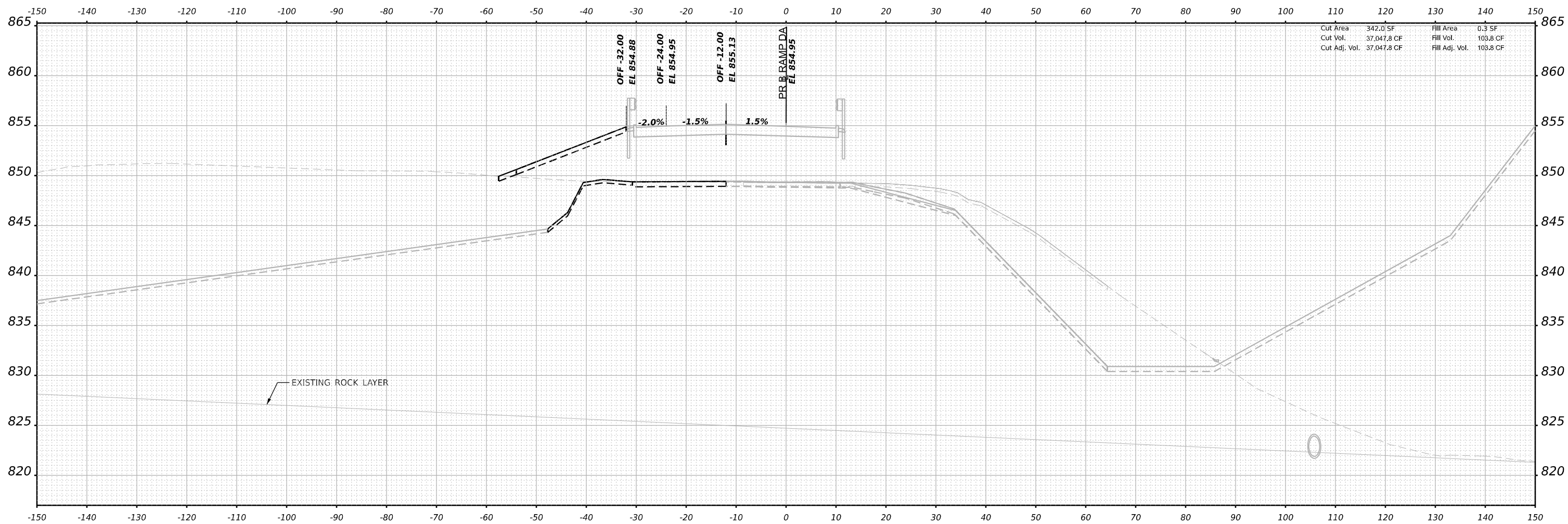
F.A.I. RTE.	SECTION	COUNTY	TOTAL SHEETS	SHEET NO.
39	(201-3)K	WINNEBAGO	2192	2061
CONTRACT NO. 64B13				
ILLINOIS FED. AID PROJECT				



FINAL SURVEY NO.	SURVEYED PLOTTED TEMPLATE AREAS CHECKED	BY	DATE

ORIGINAL SURVEY NO.	SURVEYED PLOTTED TEMPLATE AREAS CHECKED	BY	DATE

MODEL: Stage 4B\_X5\_359+00.00 (Sheet)  
 FILE NAME: p:\projects\winnebago\winnebago.com\contract\421\documents\10209108000\Eng\_Docs\CAD\_Sheets\MCT\Ramp\_DA\_Quigg\266C62-55-hic\MCT\_Stage4B\_X5\_RampDA.dgn



**STA 359+00.00**



USER NAME = rgoertz	DESIGNED - RG	REVISED -
PLOT SCALE = 0.16666633 1/ in.	DRAWN - RG	REVISED -
PLOT DATE = 3/30/2023	CHECKED - FBN	REVISED -
	DATE - 03-31-2023	REVISED -

**STATE OF ILLINOIS  
 DEPARTMENT OF TRANSPORTATION**

**CROSS SECTIONS  
 RAMP DA STAGE 4B**

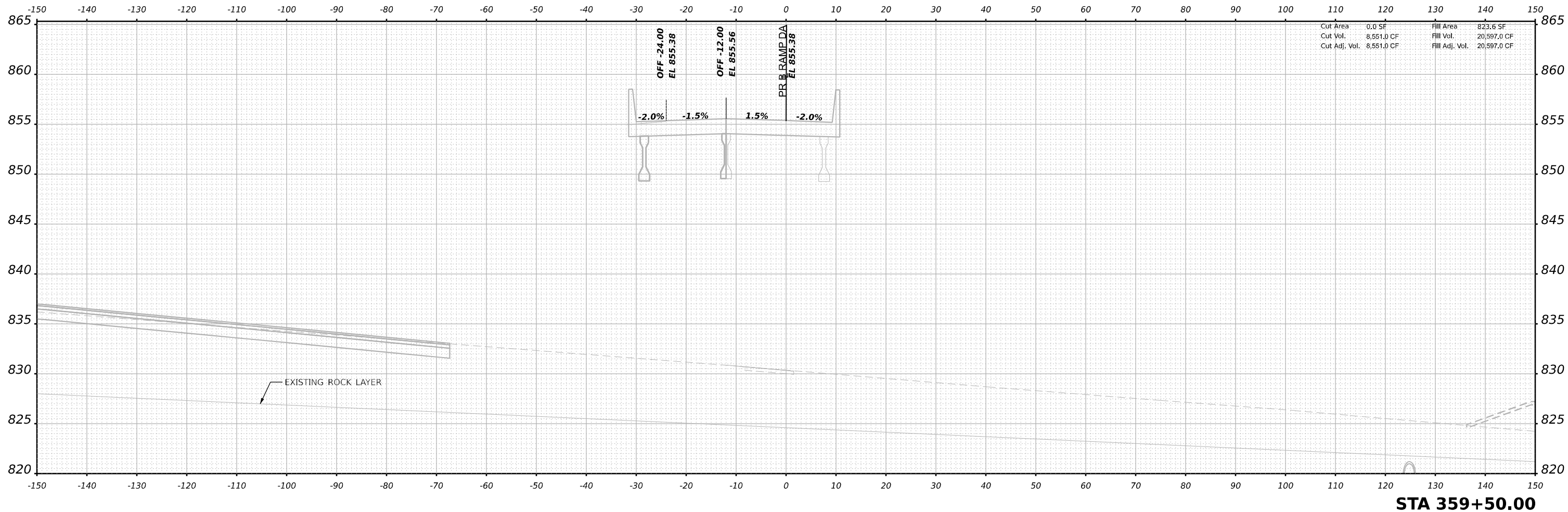
SCALE: 10H:5V    SHEET 32 OF 50 SHEETS    STA. 359+00.00 TO STA.

F.A.I. RTE. 39	SECTION (201-3)K	COUNTY WINNEBAGO	TOTAL SHEETS 2192	SHEET NO. 2063
CONTRACT NO. 64B13				
ILLINOIS FED. AID PROJECT				

FINAL SURVEY NO.	SURVEYED PLOTTED AREAS CHECKED	BY	DATE

ORIGINAL SURVEY NO.	SURVEYED PLOTTED AREAS CHECKED	BY	DATE

MODEL Stage 4B\_X5\_359+50.00 (Sheet)  
 FILE NAME: p:\projects\winnebago\combase\stage4b\42\documents\10209108000\Eng\Drawings\2023\10209108000\Eng\Drawings\2023\10209108000\Stage4B\_X5\_Ramp.Dwg



Cut Area	0.0 SF	Fill Area	823.6 SF
Cut Vol.	8,551.0 CF	Fill Vol.	20,597.0 CF
Cut Adj. Vol.	8,551.0 CF	Fill Adj. Vol.	20,597.0 CF

**STA 359+50.00**



USER NAME = rgoertz	DESIGNED - RG	REVISED -
PLOT SCALE = 0.16666633 1/ in.	DRAWN - RG	REVISED -
PLOT DATE = 3/30/2023	CHECKED - FBN	REVISED -
	DATE - 03-31-2023	REVISED -

**STATE OF ILLINOIS  
 DEPARTMENT OF TRANSPORTATION**

**CROSS SECTIONS  
 RAMP DA STAGE 4B**

SCALE: 10H:5V SHEET 33 OF 50 SHEETS STA. 359+50.00 TO STA.

F.A.I. RTE.	SECTION	COUNTY	TOTAL SHEETS	SHEET NO.
39	(201-3)K	WINNEBAGO	2192	2064
CONTRACT NO. 64B13				
ILLINOIS FED. AID PROJECT				



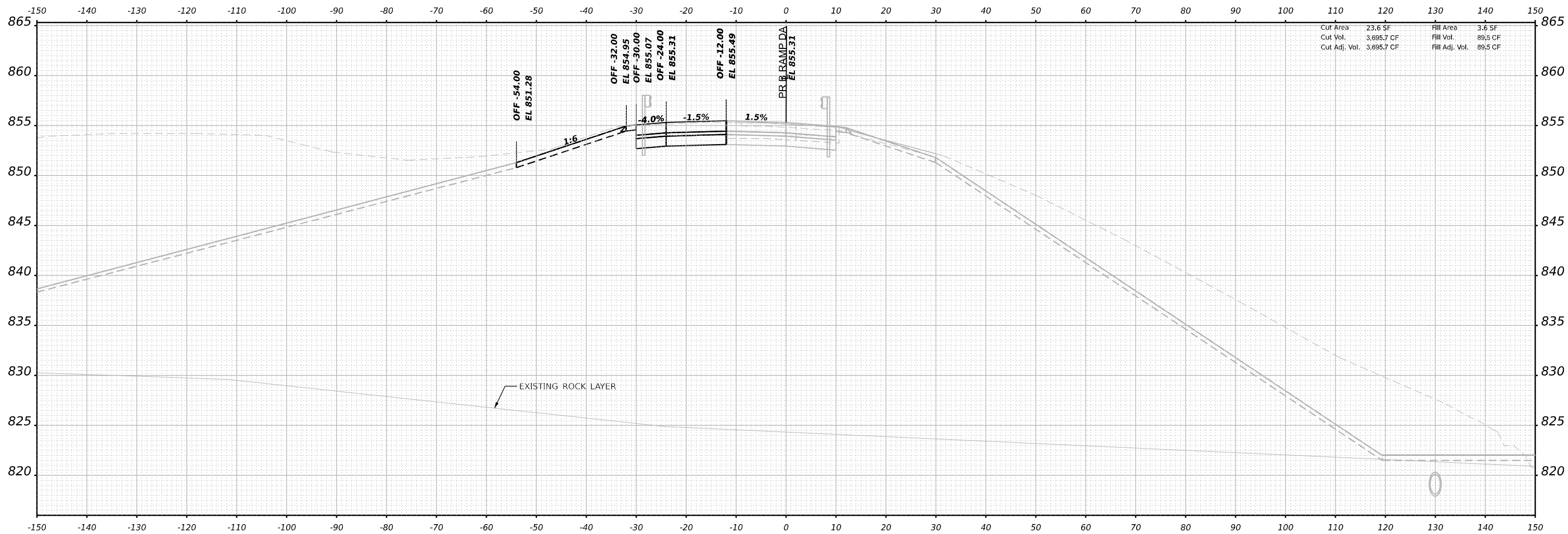




FINAL SURVEY NO.	SURVEYED	BY	DATE
NOTE BOOK	PLOTTED		
	TEMPLATE		
	AREAS		
	CHECKED		

ORIGINAL SURVEY NO.	SURVEYED	BY	DATE
NOTE BOOK	PLOTTED		
	TEMPLATE		
	AREAS		
	CHECKED		

MODEL: Stage 4B\_XS\_361+00.00 (Sheet)  
 FILE NAME: p:\projects\winnebago\combase\stage4b\42\Documents\1080910800\Eng\Drawings\266\266-Cross-Sections\Stage4B\_XS\_Ramp.Dwg



Cut Area	23.6 SF	Fill Area	3.6 SF
Cut Vol.	3,695.7 CF	Fill Vol.	89.5 CF
Cut Adj. Vol.	3,695.7 CF	Fill Adj. Vol.	89.5 CF

**STA 361+00.00**



USER NAME	= rgoertz	DESIGNED	- RG	REVISED	-
		DRAWN	- RG	REVISED	-
PLOT SCALE	= 0.16666633 1/ in.	CHECKED	- FBN	REVISED	-
PLOT DATE	= 3/30/2023	DATE	- 03-31-2023	REVISED	-

**STATE OF ILLINOIS  
DEPARTMENT OF TRANSPORTATION**

**CROSS SECTIONS  
RAMP DA STAGE 4B**

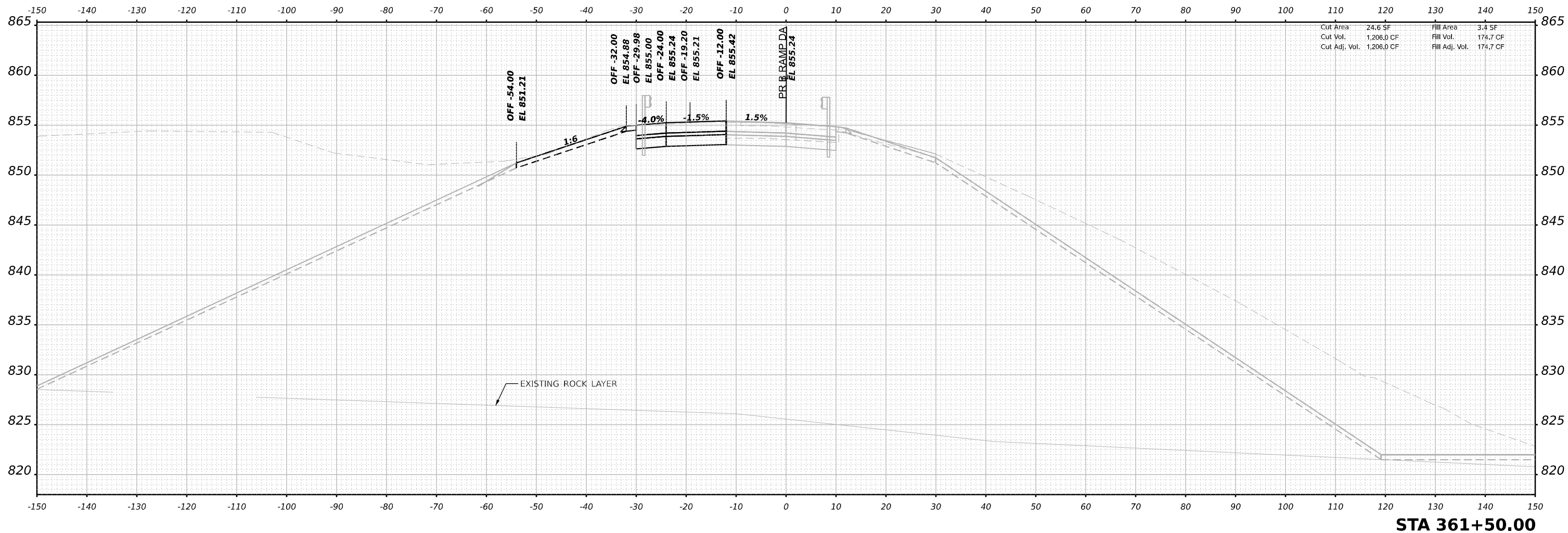
SCALE: 10H:5V    SHEET 36 OF 50 SHEETS    STA. 361+00.00 TO STA.

F.A.I. RTE.	SECTION	COUNTY	TOTAL SHEETS	SHEET NO.
39	(201-3)K	WINNEBAGO	2192	2067
CONTRACT NO. 64B13				
ILLINOIS FED. AID PROJECT				

FINAL SURVEY NO.	SURVEYED PLOTTED TEMPLATE AREAS CHECKED	BY	DATE

ORIGINAL SURVEY NO.	SURVEYED PLOTTED TEMPLATE AREAS CHECKED	BY	DATE

MODEL: Stage 4B\_XS\_361+50.00 (Sheet)  
 FILE NAME: p:\projects\winnebago\winnebago\2019\10800.00\Eng\Drawings\10800.00\Stage4B\_XS\_Ramp.Dwg



USER NAME = rgoertz	DESIGNED - RG	REVISED -
PLOT SCALE = 0.16666633 1/ in.	DRAWN - RG	REVISED -
PLOT DATE = 3/30/2023	CHECKED - FBN	REVISED -
	DATE - 03-31-2023	REVISED -

STATE OF ILLINOIS  
 DEPARTMENT OF TRANSPORTATION

CROSS SECTIONS  
 RAMP DA STAGE 4B

SCALE: 10H:5V SHEET 37 OF 50 SHEETS STA. 361+50.00 TO STA.

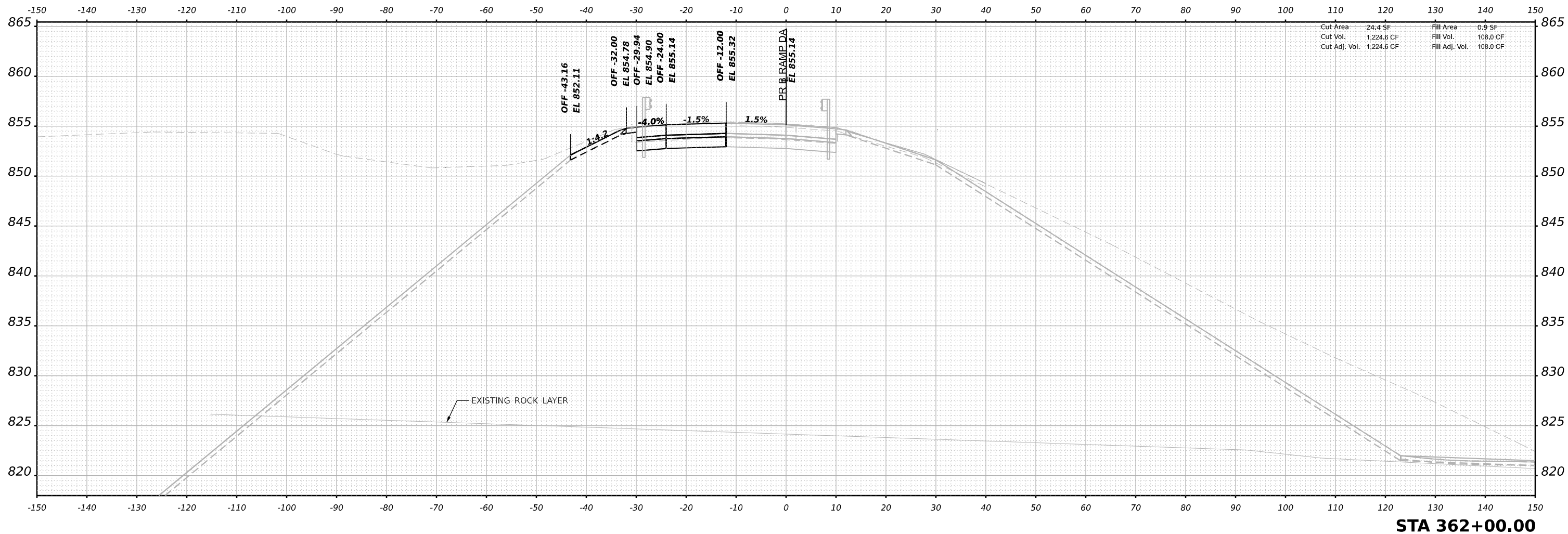
F.A.I. RTE. 39	SECTION (201-3)K	COUNTY WINNEBAGO	TOTAL SHEETS 2192	SHEET NO. 2068
CONTRACT NO. 64B13				
ILLINOIS FED. AID PROJECT				

STA 361+50.00

FINAL SURVEY NO.	SURVEYED	BY	DATE
	PLOTTED		
	TEMPLATE		
	AREAS		
	CHECKED		

ORIGINAL SURVEY NO.	SURVEYED	BY	DATE
	PLOTTED		
	TEMPLATE		
	AREAS		
	CHECKED		

MODEL: Stage 4B\_XS\_362+00.00 (Sheet)  
 FILE NAME: p:\projects\winnebago\contract\64B13\Drawings\2023\03\31\Stage4B\_XS\_RampDA.dgn



Cut Area	24.4 SF	Fill Area	0.9 SF
Cut Vol.	1,224.6 CF	Fill Vol.	108.0 CF
Cut Adj. Vol.	1,224.6 CF	Fill Adj. Vol.	108.0 CF

**STA 362+00.00**



USER NAME	= rgoertz	DESIGNED	- RG	REVISED	-
PLOT SCALE	= 0.16666633 1/ in.	DRAWN	- RG	REVISED	-
PLOT DATE	= 4/25/2023	CHECKED	- FBN	REVISED	-
		DATE	- 03-31-2023	REVISED	-

**STATE OF ILLINOIS  
 DEPARTMENT OF TRANSPORTATION**

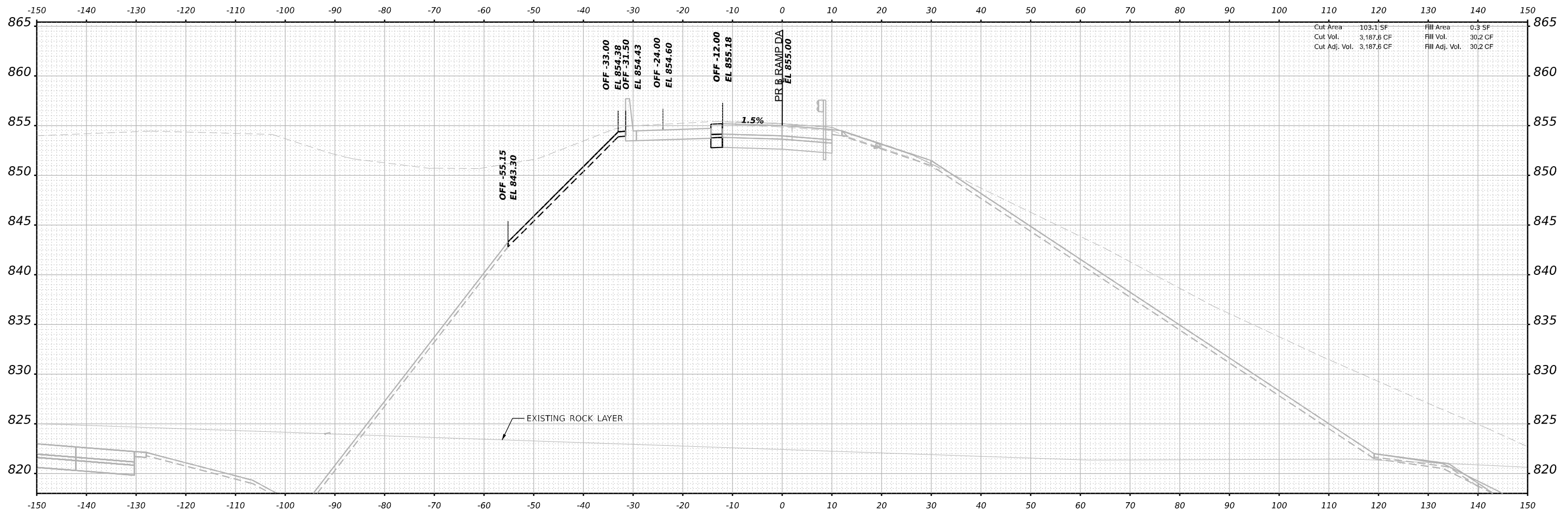
<b>CROSS SECTIONS RAMP DA STAGE 4B</b>			
SCALE: 10H:5V	SHEET 38	OF 50 SHEETS	STA. 362+00.00 TO STA.

F.A.I. RTE.	SECTION	COUNTY	TOTAL SHEETS	SHEET NO.
39	(201-3)K	WINNEBAGO	2192	2069
CONTRACT NO. 64B13				
ILLINOIS FED. AID PROJECT				

FINAL SURVEY NO.	SURVEYED	BY	DATE
NOTE BOOK	PLOTTED		
AREAS CHECKED	TEMPLATE		
	AREAS CHECKED		

ORIGINAL SURVEY NO.	SURVEYED	BY	DATE
NOTE BOOK	PLOTTED		
AREAS CHECKED	TEMPLATE		
	AREAS CHECKED		

MODEL Stage 4B\_X5\_362+50.00 (Sheet)  
FILE NAME: p:\projects\winnebago\winnebago\2020\108000\Eng\Drawings\2020\108000\Stage 4B\_X5\_Ramp.Dwg



Cut Area	103.1 SF	Fill Area	0.3 SF
Cut Vol.	3,187.6 CF	Fill Vol.	30.2 CF
Cut Adj. Vol.	3,187.6 CF	Fill Adj. Vol.	30.2 CF

**STA 362+50.00**



USER NAME	= rgoertz	DESIGNED	- RG	REVISED	-
PLOT SCALE	= 0.16666633 1/ in.	DRAWN	- RG	REVISED	-
PLOT DATE	= 3/30/2023	CHECKED	- FBN	REVISED	-
		DATE	- 03-31-2023	REVISED	-

**STATE OF ILLINOIS  
DEPARTMENT OF TRANSPORTATION**

**CROSS SECTIONS  
RAMP DA STAGE 4B**

SCALE: 10H:5V SHEET 39 OF 50 SHEETS STA. 362+50.00 TO STA.

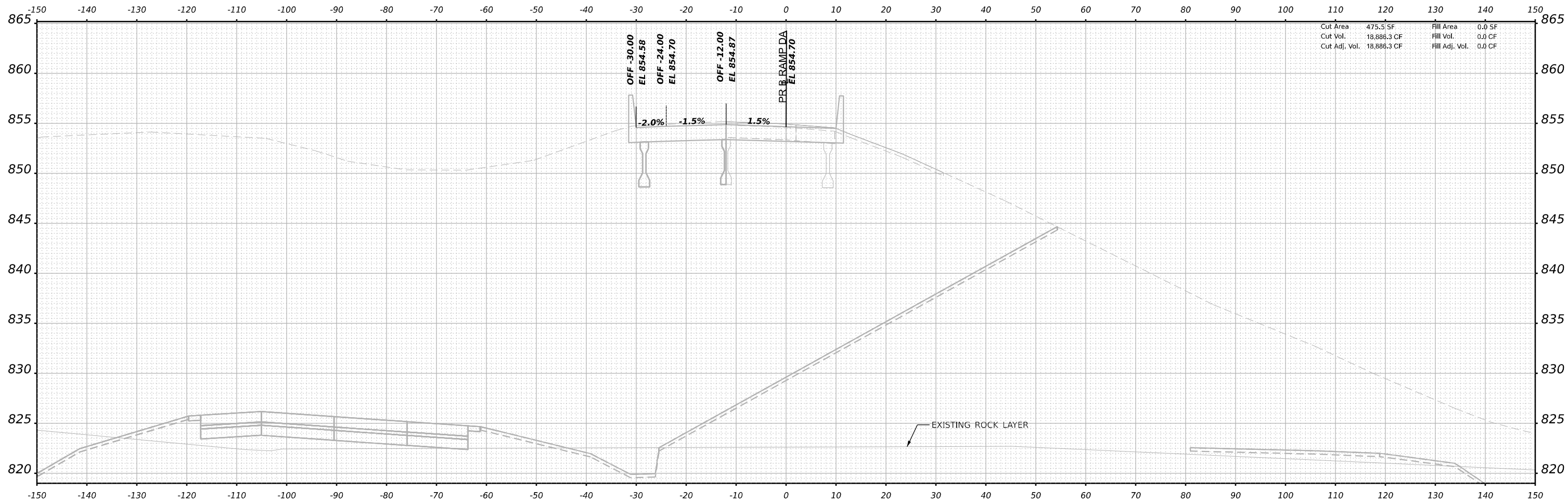
F.A.I. RTE.	SECTION	COUNTY	TOTAL SHEETS	SHEET NO.
39	(201-3)K	WINNEBAGO	2192	2070
CONTRACT NO. 64B13				
ILLINOIS FED. AID PROJECT				



FINAL SURVEY NO.	SURVEYED	BY	DATE
	PLOTTED		
	TEMPLATE		
	AREAS		
	AREAS CHECKED		

ORIGINAL SURVEY NO.	SURVEYED	BY	DATE
	PLOTTED		
	TEMPLATE		
	AREAS		
	AREAS CHECKED		

MODEL Stage 4B\_XS - 363+50.00 (Sheet)  
 FILE NAME: p:\projects\winnebago\contract\winnebago\2021\Documents\10800000\Eng\Drawings\10800000\Stage 4B\_XS\_Ramp.Dwg



**STA 363+50.00**



USER NAME = rgoertz	DESIGNED - RG	REVISED -
PLOT SCALE = 0.16666633 1/ in.	DRAWN - RG	REVISED -
PLOT DATE = 3/30/2023	CHECKED - FBN	REVISED -
	DATE - 03-31-2023	REVISED -

**STATE OF ILLINOIS  
 DEPARTMENT OF TRANSPORTATION**

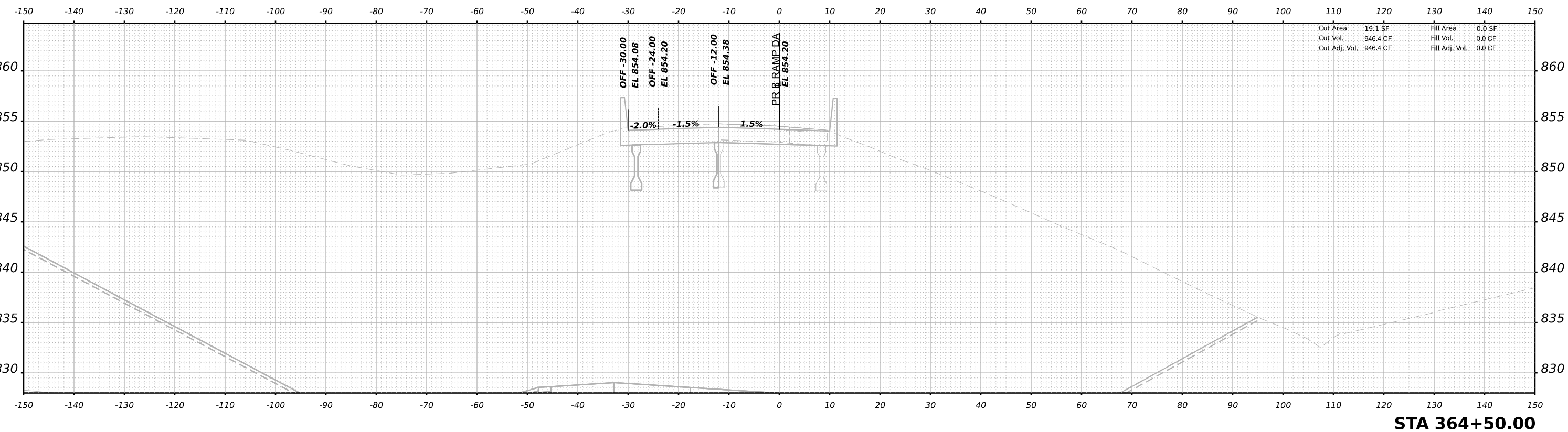
**CROSS SECTIONS  
 RAMP DA STAGE 4B**

SCALE: 10H:5V SHEET 41 OF 50 SHEETS STA. 363+50.00 TO STA.

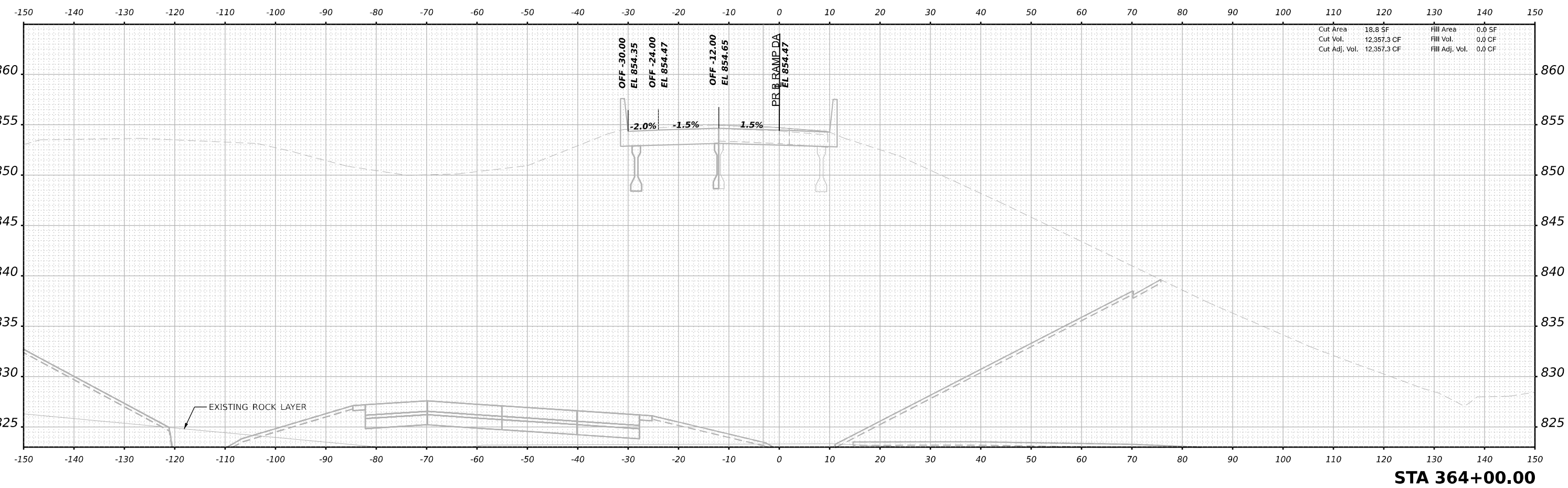
F.A.I. RTE. 39	SECTION (201-3)K	COUNTY WINNEBAGO	TOTAL SHEETS 2192	SHEET NO. 2072
			CONTRACT NO. 64B13	
		ILLINOIS	FED. AID PROJECT	



DATE	
BY	
SURVEYED	
PLOTTED	
TEMPLATE	
AREAS	
CHECKED	
NO.	



DATE	
BY	
SURVEYED	
PLOTTED	
TEMPLATE	
AREAS	
CHECKED	
NO.	



MODEL: Stage 4B\_XS\_364+00.00 (Sheet)  
 FILE NAME: p:\projects\new\benetby.com\benetby.com\sect-hw4\Documents\10009108000\Eng\Drawings\26-Cross-Sections\Stage4B\_XS\_RampDA.dgn



USER NAME	= rgoertz	DESIGNED	- RG	REVISED	-
PLOT SCALE	= 0.16666633 1/ in.	DRAWN	- RG	REVISED	-
PLOT DATE	= 3/30/2023	CHECKED	- FBN	REVISED	-
		DATE	- 03-31-2023	REVISED	-

STATE OF ILLINOIS  
 DEPARTMENT OF TRANSPORTATION

CROSS SECTIONS  
 RAMP DA STAGE 4B

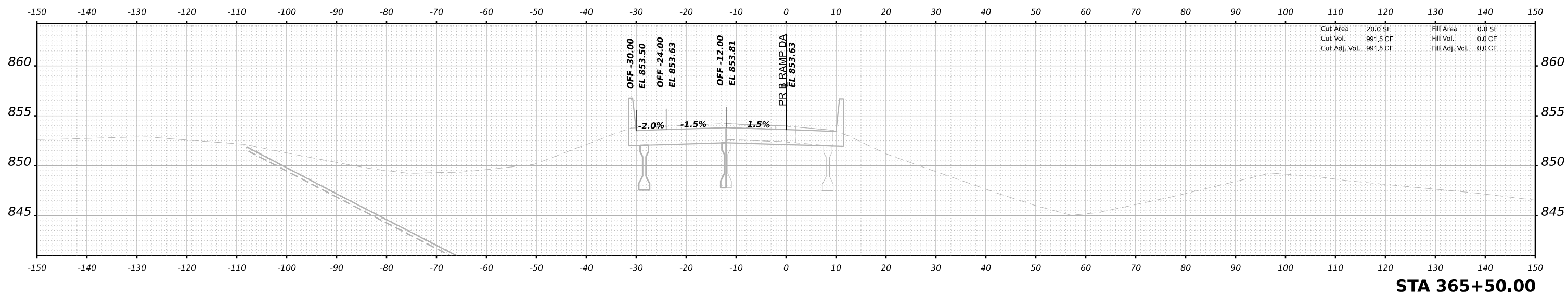
SCALE: 10H:5V SHEET 42 OF 50 SHEETS STA. 364+00.00 TO STA. 364+50.00

F.A.I. RTE.	SECTION	COUNTY	TOTAL SHEETS	SHEET NO.
39	(201-3)K	WINNEBAGO	2192	2073
CONTRACT NO. 64B13				
ILLINOIS FED. AID PROJECT				

FINAL SURVEY NO.	SURVEYED	BY	DATE
NOTE BOOK	PLOTTED		
AREAS CHECKED	TEMPLATE		
	AREAS		

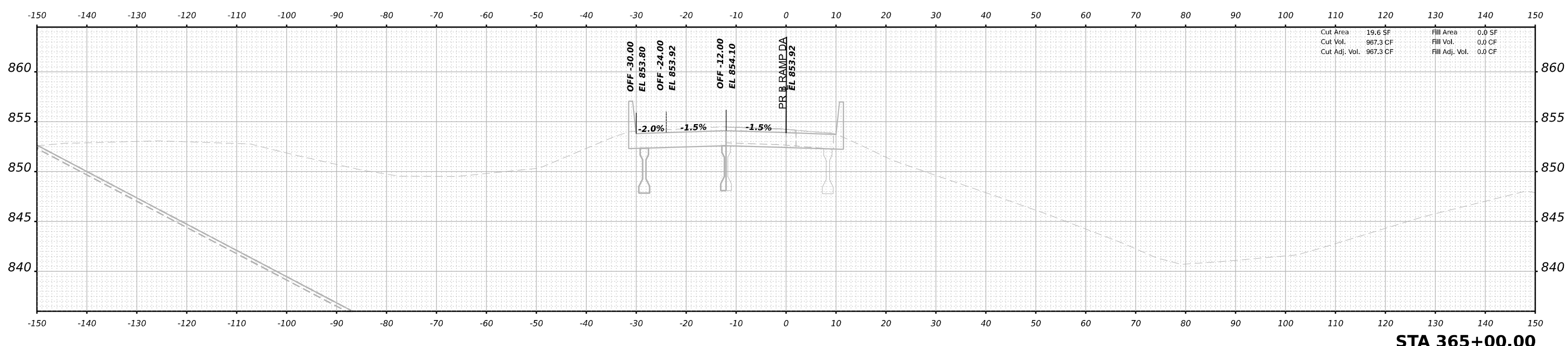
ORIGINAL SURVEY NO.	SURVEYED	BY	DATE
NOTE BOOK	PLOTTED		
AREAS CHECKED	TEMPLATE		
	AREAS		

MODEL Stage 4B\_X5\_365+00.00 (Sheet)  
 FILE NAME: p:\projects\new\benby.com\mesecham4\Documents\10209108000\Eng\Drawings\26-Cross-Sections\Stage4B\_X5\_RampDA.dgn



Cut Area	20.0 SF	Fill Area	0.0 SF
Cut Vol.	991.5 CF	Fill Vol.	0.0 CF
Cut Adj. Vol.	991.5 CF	Fill Adj. Vol.	0.0 CF

**STA 365+50.00**



Cut Area	19.6 SF	Fill Area	0.0 SF
Cut Vol.	967.3 CF	Fill Vol.	0.0 CF
Cut Adj. Vol.	967.3 CF	Fill Adj. Vol.	0.0 CF

**STA 365+00.00**



USER NAME	= rgoertz	DESIGNED	- RG	REVISED	-
PLOT SCALE	= 0.16666633 1/ in.	DRAWN	- RG	REVISED	-
PLOT DATE	= 3/30/2023	CHECKED	- FBN	REVISED	-
		DATE	- 03-31-2023	REVISED	-

**STATE OF ILLINOIS  
DEPARTMENT OF TRANSPORTATION**

**CROSS SECTIONS  
RAMP DA STAGE 4B**

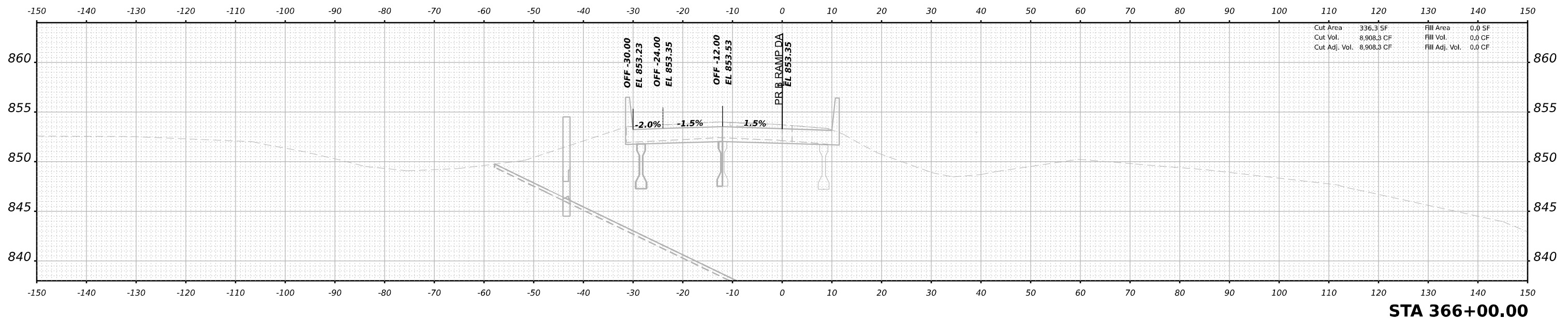
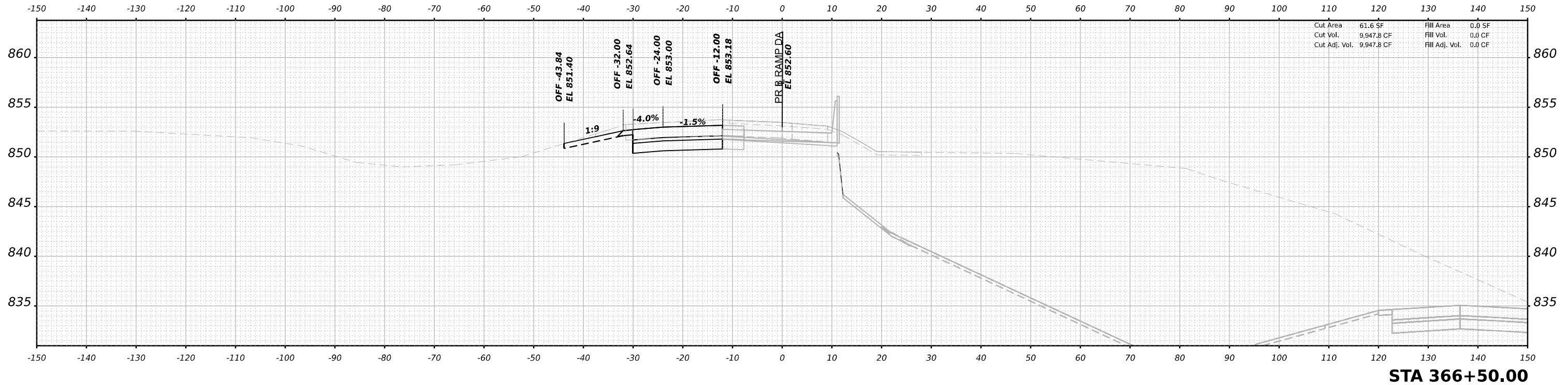
SCALE: 10H:5V SHEET 43 OF 50 SHEETS STA. 365+00.00 TO STA. 365+50.00

F.A.I. RTE.	SECTION	COUNTY	TOTAL SHEETS	SHEET NO.
39	(201-3)K	WINNEBAGO	2192	2074
CONTRACT NO. 64B13				
ILLINOIS FED. AID PROJECT				

FINAL SURVEY NO.	SURVEYED	BY	DATE
NOTE BOOK	PLOTTED		
AREAS CHECKED	TEMPLATE		
	AREAS		
	CHECKED		

ORIGINAL SURVEY NO.	SURVEYED	BY	DATE
NOTE BOOK	PLOTTED		
AREAS CHECKED	TEMPLATE		
	AREAS		
	CHECKED		

MODEL: Stage 4B\_XS\_366+00.00 (Sheet)  
 FILE NAME: p:\projects\newberry.com\mesect-hwy4\Documents\1090910800.00\Eng\_Docs\CAD\_Sheets\MCT\Ramp\_DA (Quigg)\D26\C2-5-sha-MCT\_Stage4B\_XS\_Ramp.Dwg



USER NAME	= rgoertz	DESIGNED	- RG	REVISED	-
PLOT SCALE	= 0.16666633 1/ in.	DRAWN	- RG	REVISED	-
PLOT DATE	= 4/25/2023	CHECKED	- FBN	REVISED	-
		DATE	- 03-31-2023	REVISED	-

**STATE OF ILLINOIS  
DEPARTMENT OF TRANSPORTATION**

**CROSS SECTIONS  
RAMP DA STAGE 4B**

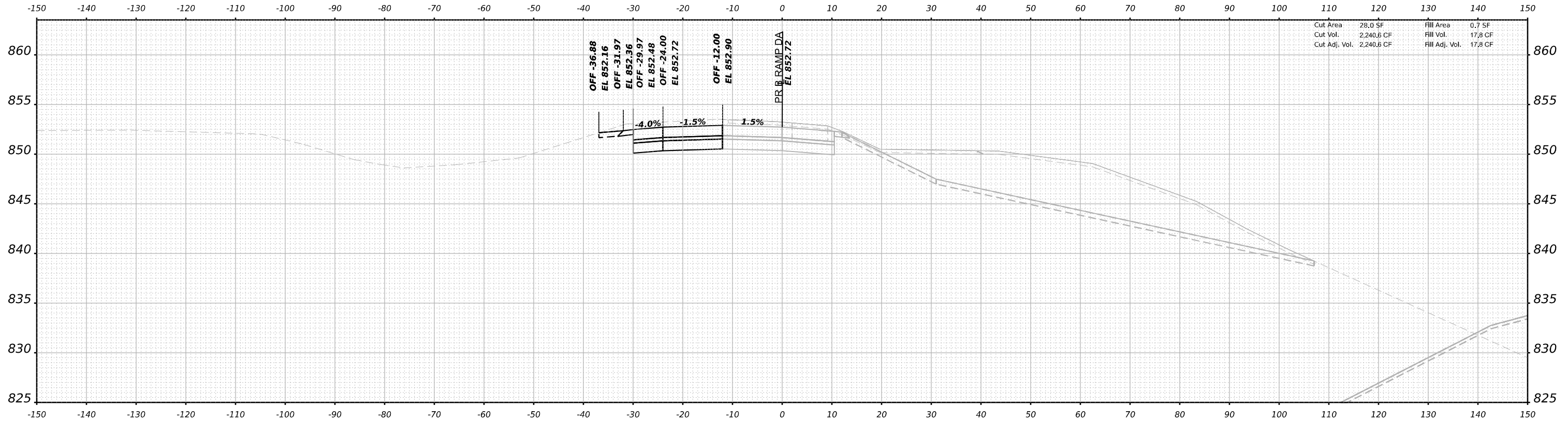
SCALE: 10H:5V SHEET 44 OF 50 SHEETS STA. 366+00.00 TO STA. 366+50.00

F.A.I. RTE.	SECTION	COUNTY	TOTAL SHEETS	SHEET NO.
39	(201-3)K	WINNEBAGO	2192	2075
CONTRACT NO. 64B13				
ILLINOIS FED. AID PROJECT				

FINAL SURVEY NO.	SURVEYED PLOTTED TEMPLATE AREAS CHECKED	BY	DATE

ORIGINAL SURVEY NO.	SURVEYED PLOTTED TEMPLATE AREAS CHECKED	BY	DATE

MODEL: Stage 4B\_XS\_367+00.00 (Sheet)  
 FILE NAME: p:\projects\winnebago\contract\421\documents\10209108000\Eng\_Docs\CAD\_Sheets\MOT\Ramp\_DA\_(Quig)\D26\C2-5-sha-MOT\_Stage4B\_XS\_Ramp.Dwg



**STA 367+00.00**



USER NAME = rgoertz	DESIGNED - RG	REVISED -
PLOT SCALE = 0.16666633 1/ in.	DRAWN - RG	REVISED -
PLOT DATE = 3/30/2023	CHECKED - FBN	REVISED -
	DATE - 03-31-2023	REVISED -

**STATE OF ILLINOIS  
DEPARTMENT OF TRANSPORTATION**

**CROSS SECTIONS  
RAMP DA STAGE 4B**

SCALE: 10H:5V    SHEET 45 OF 50 SHEETS    STA. 367+00.00 TO STA.

F.A.I. RTE. 39	SECTION (201-3)K	COUNTY WINNEBAGO	TOTAL SHEETS 2192	SHEET NO. 2076
CONTRACT NO. 64B13				
ILLINOIS FED. AID PROJECT				

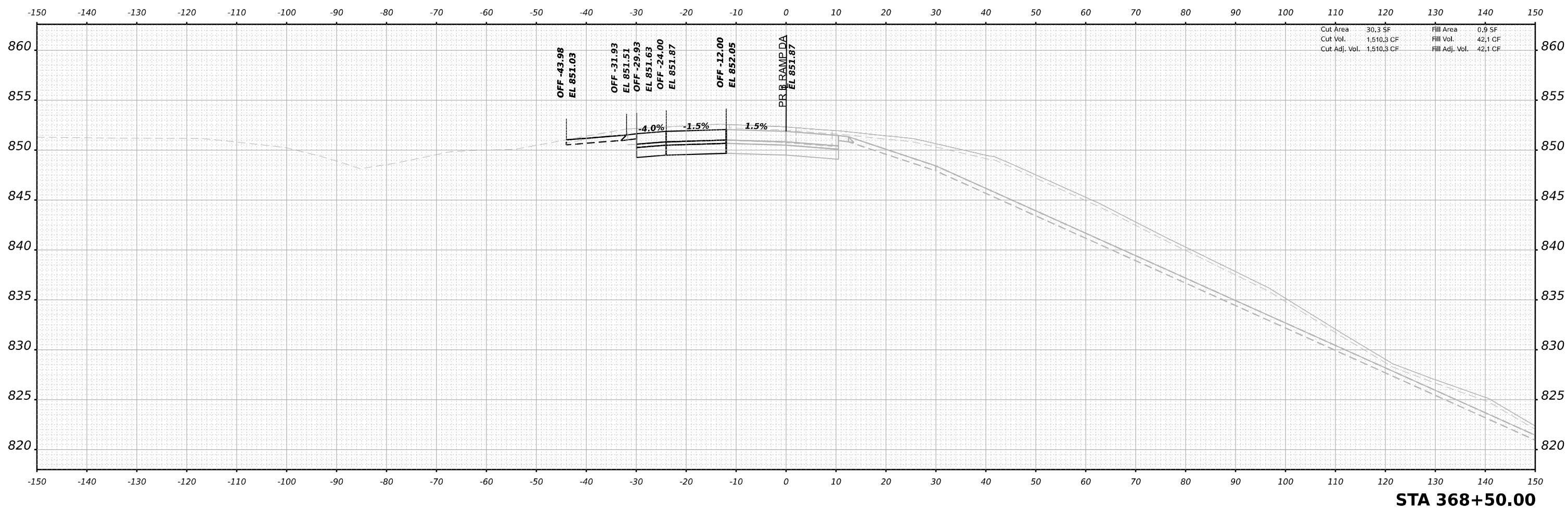




FINAL SURVEY NO.	SURVEYED PLOTTED TEMPLATE AREAS CHECKED	BY	DATE

ORIGINAL SURVEY NO.	SURVEYED PLOTTED TEMPLATE AREAS CHECKED	BY	DATE

MODEL Stage 4B\_X5 - 368+50.00 (Sheet)  
 FILE NAME: p:\projects\winnebago\winnebago\2023\10800.00\Eng\Drawings\10800.00\Stage4B\_X5\_RampDA.dgn



**STA 368+50.00**



USER NAME = rgoertz	DESIGNED - RG	REVISED -
PLOT SCALE = 0.16666633 1/ in.	DRAWN - RG	REVISED -
PLOT DATE = 3/30/2023	CHECKED - FBN	REVISED -
	DATE - 03-31-2023	REVISED -

**STATE OF ILLINOIS  
DEPARTMENT OF TRANSPORTATION**

**CROSS SECTIONS  
RAMP DA STAGE 4B**

SCALE: 10H:5V    SHEET 48 OF 50 SHEETS    STA. 368+50.00 TO STA.

F.A.I. RTE. 39	SECTION (201-3)K	COUNTY WINNEBAGO	TOTAL SHEETS 2192	SHEET NO. 2079
CONTRACT NO. 64B13				
ILLINOIS FED. AID PROJECT				

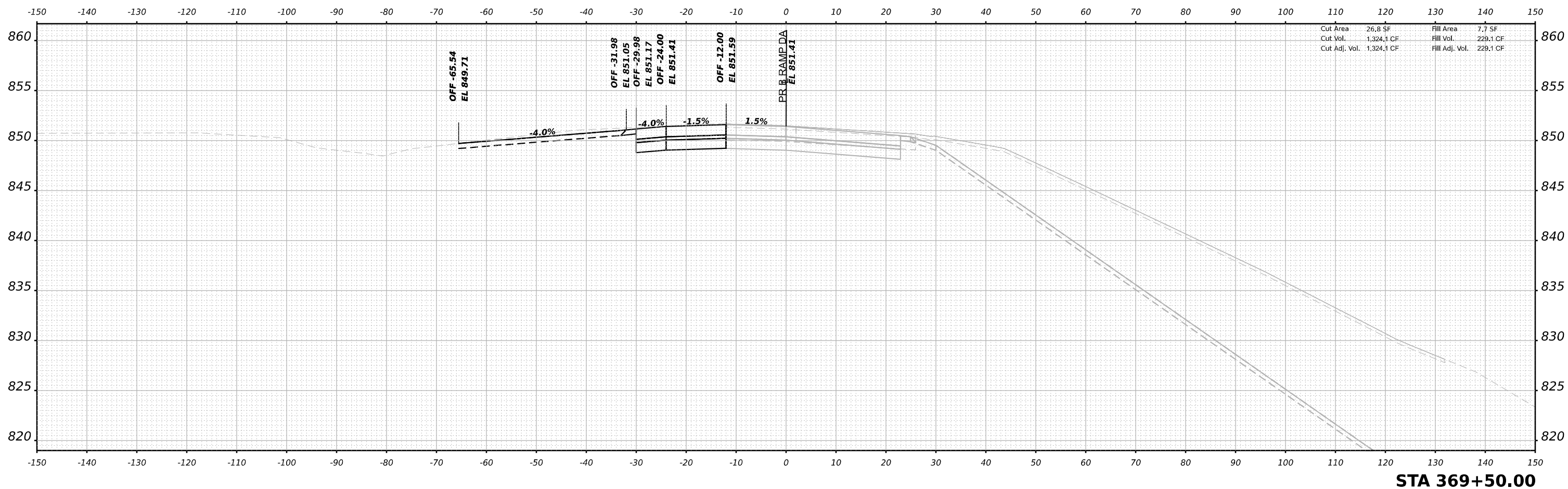




FINAL SURVEY NO.	SURVEYED	BY	DATE
	PLOTTED		
	TEMPLATE		
	AREAS		
	AREAS CHECKED		

ORIGINAL SURVEY NO.	SURVEYED	BY	DATE
	PLOTTED		
	TEMPLATE		
	AREAS		
	AREAS CHECKED		

MODEL Stage 4B\_X5\_369+50.00 (Sheet)  
 FILE NAME: p:\projects\winnebago.com\contract\42\documents\42\Drawings\2020\10800.00\Eng\_Docs\CAD\_Sheets\MCT\Ramp\_DA\_Quigg\266-C2-5-Sub-MCT\_Stage4B\_X5\_Ramp.Dwg



**STA 369+50.00**



USER NAME = rgoertz	DESIGNED - RG	REVISED -
PLOT SCALE = 0.16666633 1/ in.	DRAWN - RG	REVISED -
PLOT DATE = 3/30/2023	CHECKED - FBN	REVISED -
	DATE - 03-31-2023	REVISED -

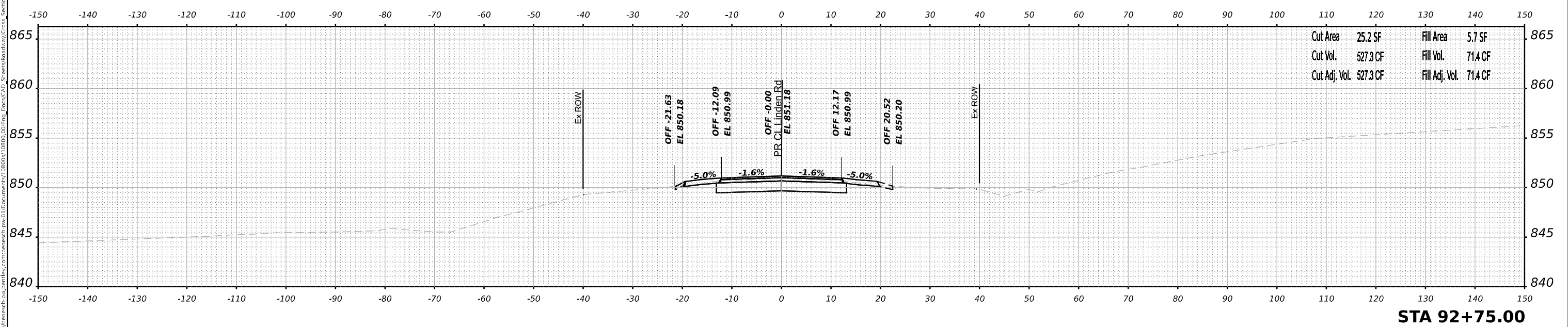
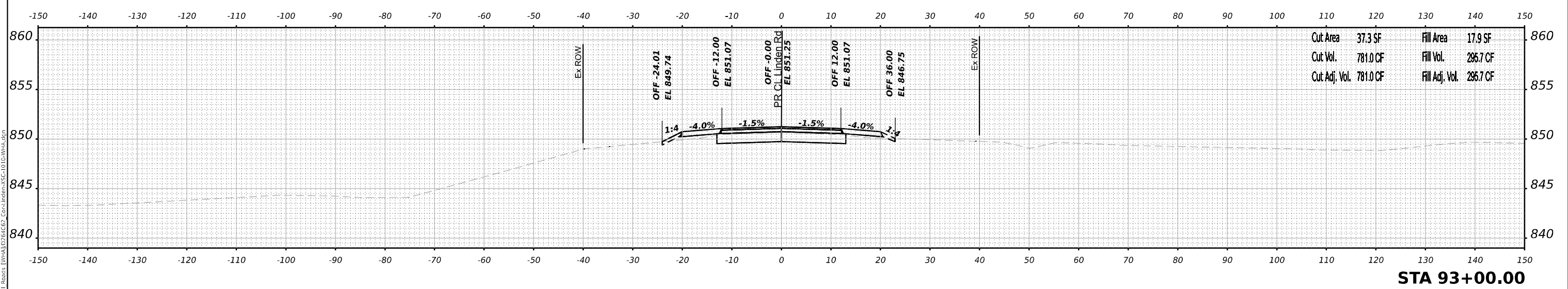
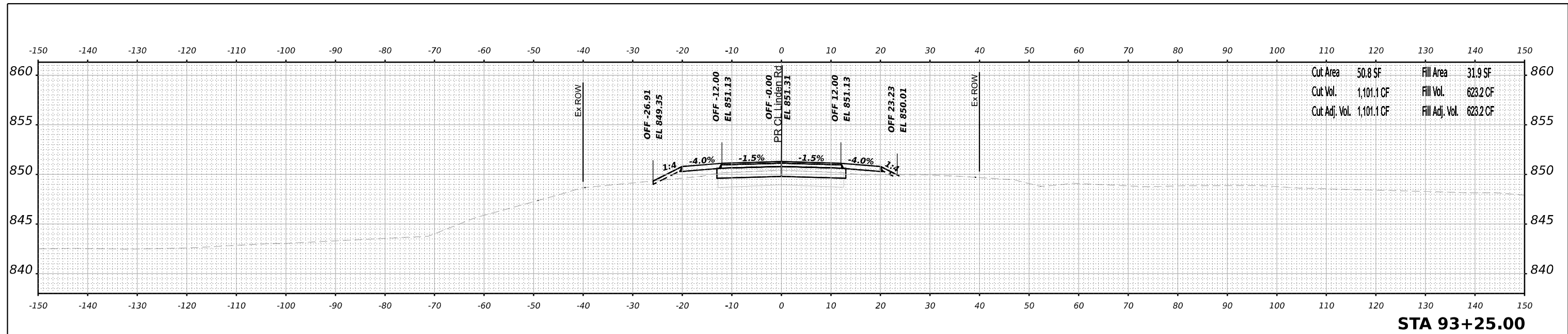
**STATE OF ILLINOIS  
DEPARTMENT OF TRANSPORTATION**

**CROSS SECTIONS  
RAMP DA STAGE 4B**

SCALE: 10H:5V    SHEET 50 OF 50 SHEETS    STA. 369+50.00 TO STA.

F.A.I. RTE.	SECTION	COUNTY	TOTAL SHEETS	SHEET NO.
39	(201-3)K	WINNEBAGO	2192	2081
CONTRACT NO. 64B13				
ILLINOIS FED. AID PROJECT				





MODEL: P:\C:\Users\ms\_93175406 [Sheet]...  
 FILE: I:\Users\ms\_93175406 [Sheet]...



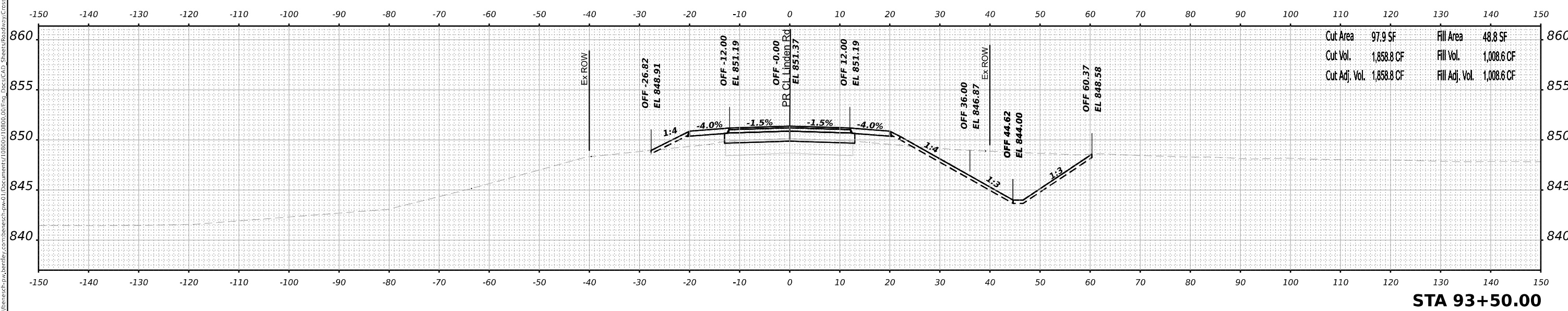
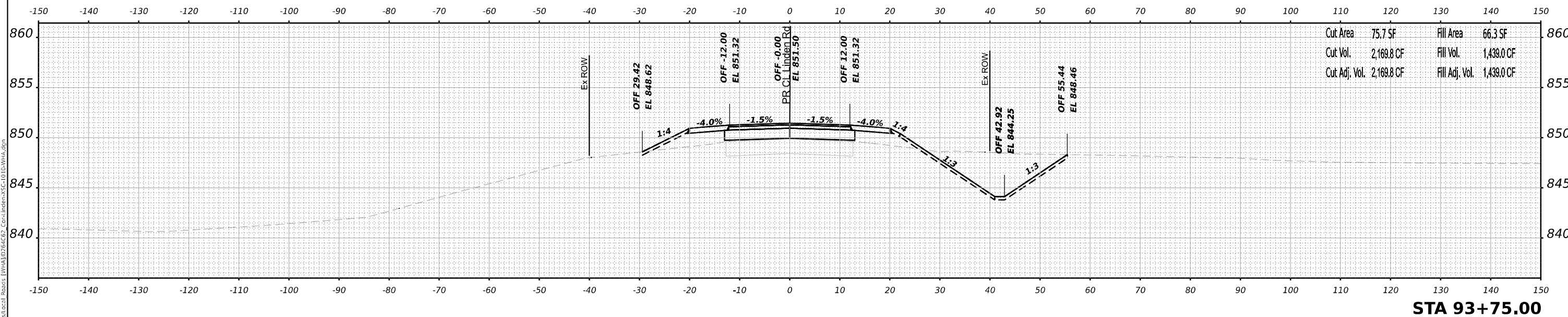
USER NAME = cmorgan	DESIGNED - MS	REVISED -
DRAWN - MS	REVISED -	
PLOT SCALE = 2,000,000.00' / 1"	CHECKED - GFS	REVISED -
PLOT DATE = 3/30/2023	DATE - 03/31/2023	REVISED -

**STATE OF ILLINOIS  
DEPARTMENT OF TRANSPORTATION**

<b>CROSS SECTIONS STAGE 1 LINDEN ROAD</b>			
SCALE: 1"=10'H 5"V	SHEET 2	OF 20 SHEETS	STA. 92+75.00 TO STA. 93+25.00

F.A.I. RTE. 39	SECTION (201-3)K	COUNTY WINNEBAGO	TOTAL SHEETS 2192	SHEET NO. 2083
			CONTRACT NO. 64B13	
ILLINOIS FED. AID PROJECT				

MODEL: P:\C:\Users\ms\_93150\OneDrive\Documents\108000\00\Eng\_Docs\CAD\_Sheets\Roadway\Cross\_Section\Local\_Roads\WMA\108000\00\108000\_S101\WMA.dgn  
 FILE NAME: P:\Users\cmorgan\OneDrive\Documents\108000\00\Eng\_Docs\CAD\_Sheets\Roadway\Cross\_Section\Local\_Roads\WMA\108000\00\108000\_S101\WMA.dgn



USER NAME = cmorgan	DESIGNED - MS	REVISED -
	DRAWN - MS	REVISED -
PLOT SCALE = 2,000,000.00' / 1"	CHECKED - GFS	REVISED -
PLOT DATE = 3/30/2023	DATE - 03/31/2023	REVISED -

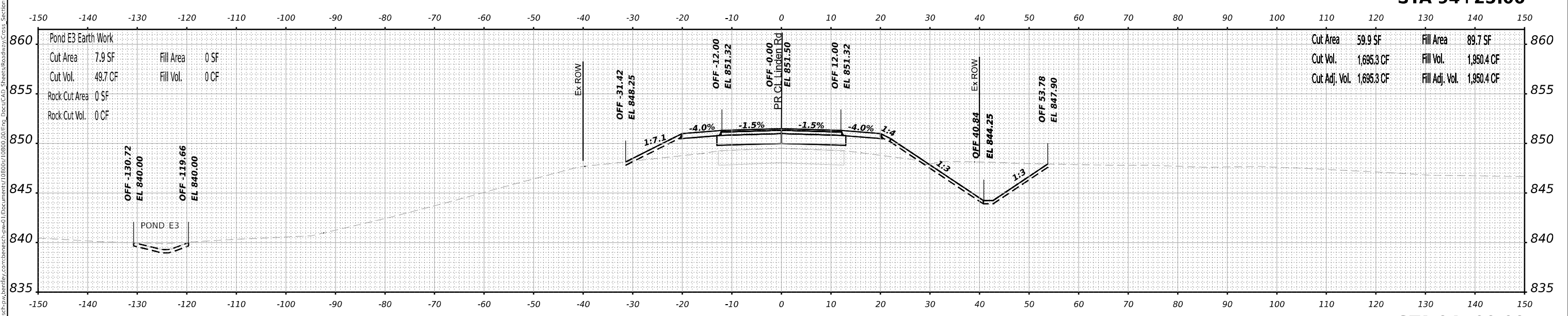
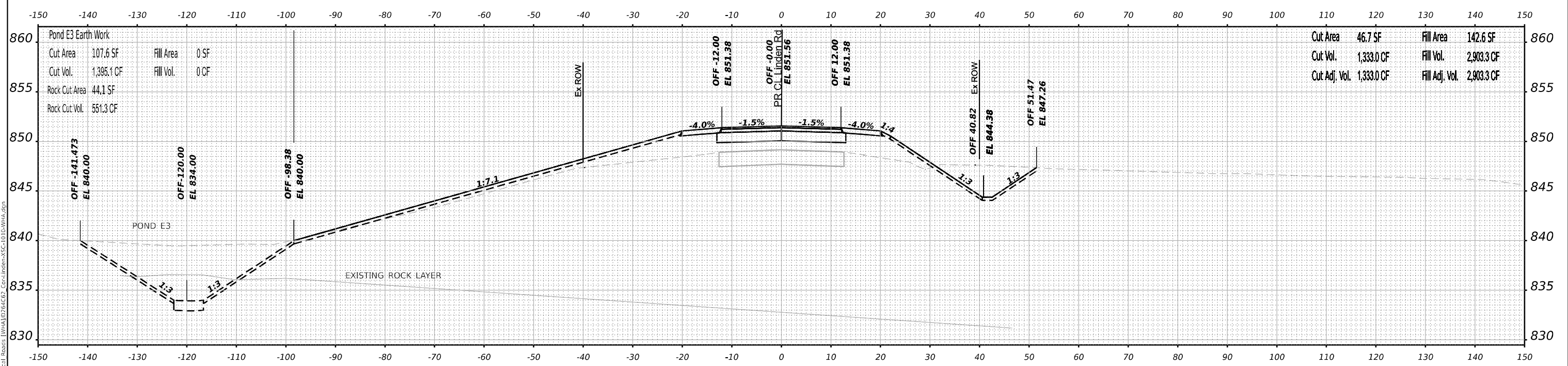
**STATE OF ILLINOIS**  
**DEPARTMENT OF TRANSPORTATION**

**CROSS SECTIONS**  
**STAGE 1 LINDEN ROAD**

SCALE: 1"=10'H 5"V SHEET 3 OF 20 SHEETS STA. 93+50.00 TO STA. 93+75.00

F.A.I. RTE.	SECTION	COUNTY	TOTAL SHEETS	SHEET NO.
39	(201-3)K	WINNEBAGO	2192	2084
			CONTRACT NO. 64B13	
ILLINOIS FED. AID PROJECT				

MODEL: P:\CADD\Idea\_XS\_94+00.dwg (Sheet)  
 FILE: I:\Users\cmorgan\OneDrive\Documents\108000\108000.dwg  
 PLOT DATE: 3/30/2023



USER NAME	= cmorgan	DESIGNED	- MS	REVISED	-
DRAWN	- MS	REVISIONS	-		
PLOT SCALE	= 2,000,000,000" / 1"	CHECKED	- GFS	REVISED	-
PLOT DATE	= 3/30/2023	DATE	- 03/31/2023	REVISED	-

**STATE OF ILLINOIS**  
**DEPARTMENT OF TRANSPORTATION**

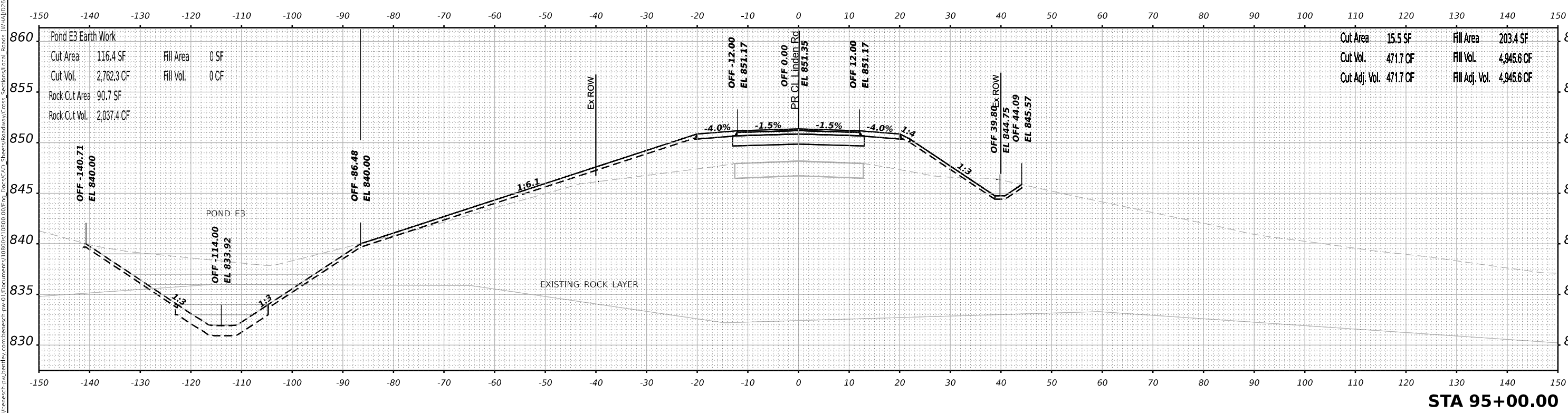
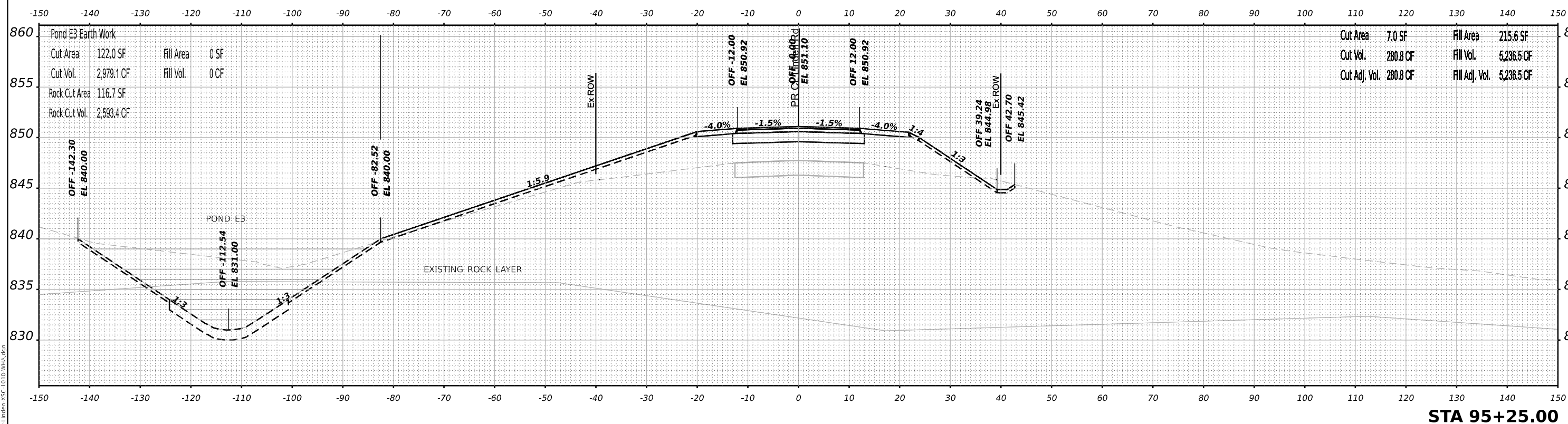
**CROSS SECTIONS**  
**STAGE 1 LINDEN ROAD**

SCALE: 1"=10'H 5"V SHEET 4 OF 20 SHEETS STA. 94+00.00 TO STA. 94+25.00

F.A.I. RTE.	SECTION	COUNTY	TOTAL SHEETS	SHEET NO.
39	(201-3)K	WINNEBAGO	2192	2085
			CONTRACT NO. 64B13	
ILLINOIS FED. AID PROJECT				



MODEL: P:\C:\Users\ms\_95-100\OneDrive\Documents\108800\00\Drawings\Cross Sections\Stage 1 Linden Rd\STA 95+00.00.dgn  
 FILE NAME: P:\Users\cmorgan\OneDrive\Documents\108800\00\Drawings\Cross Sections\Stage 1 Linden Rd\STA 95+00.00.dgn



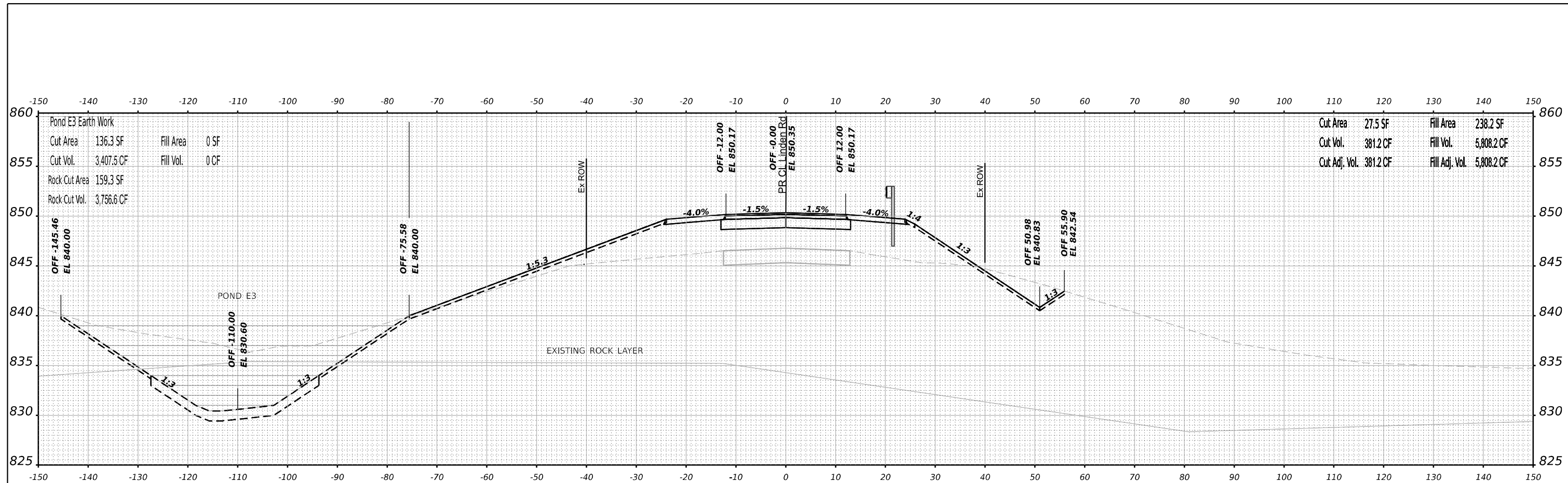
USER NAME = cmorgan	DESIGNED - MS	REVISED -
	DRAWN - MS	REVISED -
PLOT SCALE = 2,00000000' / ft.	CHECKED - GFS	REVISED -
PLOT DATE = 3/30/2023	DATE - 03/31/2023	REVISED -

**STATE OF ILLINOIS**  
**DEPARTMENT OF TRANSPORTATION**

**CROSS SECTIONS**  
**STAGE 1 LINDEN ROAD**

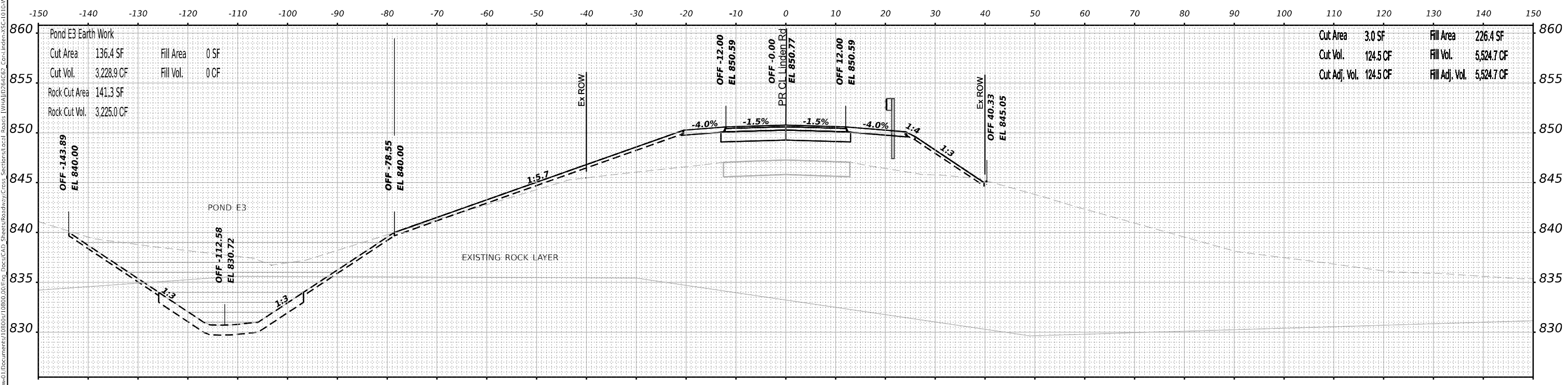
SCALE: 1"=10'H 5"V SHEET 6 OF 20 SHEETS STA. 95+00.00 TO STA. 95+25.00

F.A.I. RTE.	SECTION	COUNTY	TOTAL SHEETS	SHEET NO.
39	(201-3)K	WINNEBAGO	2192	2087
			CONTRACT NO. 64B13	
ILLINOIS FED. AID PROJECT				



Cut Area	27.5 SF	Fill Area	238.2 SF
Cut Vol.	381.2 CF	Fill Vol.	5,808.2 CF
Cut Adj. Vol.	381.2 CF	Fill Adj. Vol.	5,808.2 CF

**STA 95+75.00**



Cut Area	3.0 SF	Fill Area	226.4 SF
Cut Vol.	124.5 CF	Fill Vol.	5,524.7 CF
Cut Adj. Vol.	124.5 CF	Fill Adj. Vol.	5,524.7 CF

**STA 95+50.00**

MODEL: P:\C:\Index\_XS - 95+50.00 (Sheet)  
 FILE NAME: p:\projects\2023\64813\contract\64813\cross\sections\stage1\linden\stage1\linden\_xs-101.dwg  
 DATE: 3/30/2023



USER NAME	= cmorgan
PLOT SCALE	= 2,000,000.0000' / ft.
PLOT DATE	= 3/30/2023

DESIGNED	- MS
DRAWN	- MS
CHECKED	- GFS
DATE	- 03/31/2023

REVISED	-
REVISED	-
REVISED	-
REVISED	-

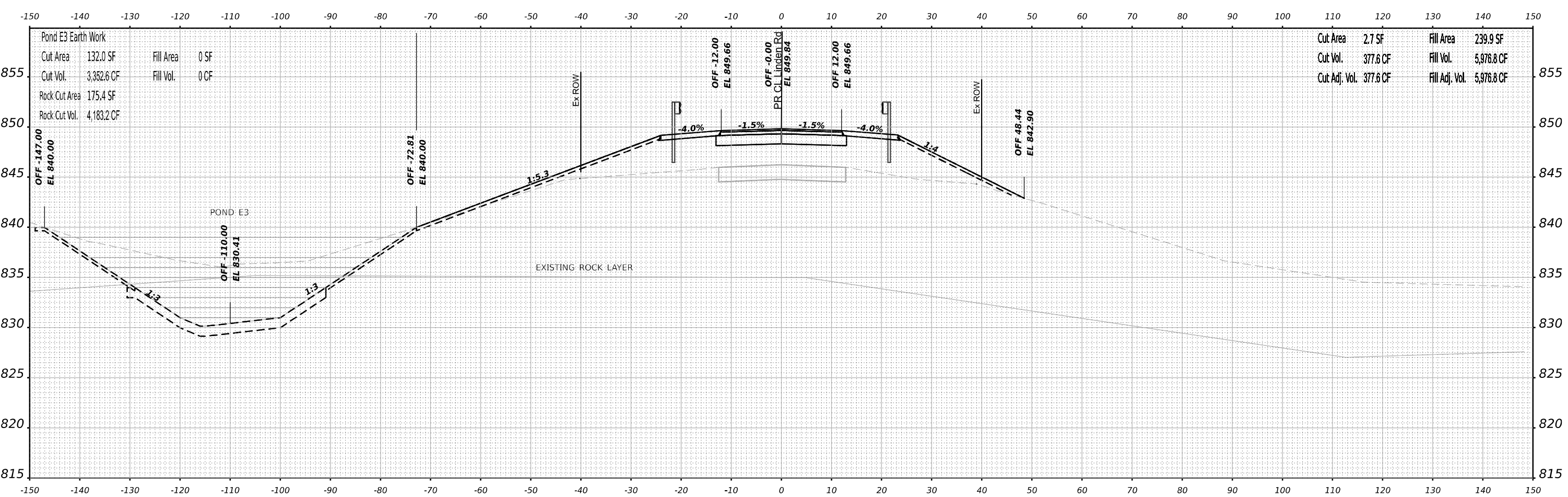
**STATE OF ILLINOIS  
 DEPARTMENT OF TRANSPORTATION**

**CROSS SECTIONS  
 STAGE 1 LINDEN ROAD**  
 SCALE: 1"=10'H 5"V SHEET 7 OF 20 SHEETS STA. 95+50.00 TO STA. 95+75.00

F.A.I. RTE.	SECTION	COUNTY	TOTAL SHEETS	SHEET NO.
39	(201-3)K	WINNEBAGO	2192	2088
CONTRACT NO. 64B13				
ILLINOIS FED. AID PROJECT				



MODEL: P:\C:\Users\ms\_96\OneDrive\Documents\108800r108800.dwg; PLOT: 3/30/2023 10:00:00 AM; PLOT SCALE: 2.000000000 "/>



**STA 96+00.00**



USER NAME = cmorgan	DESIGNED - MS	REVISED -
PLOT SCALE = 2.000000000 "/>		

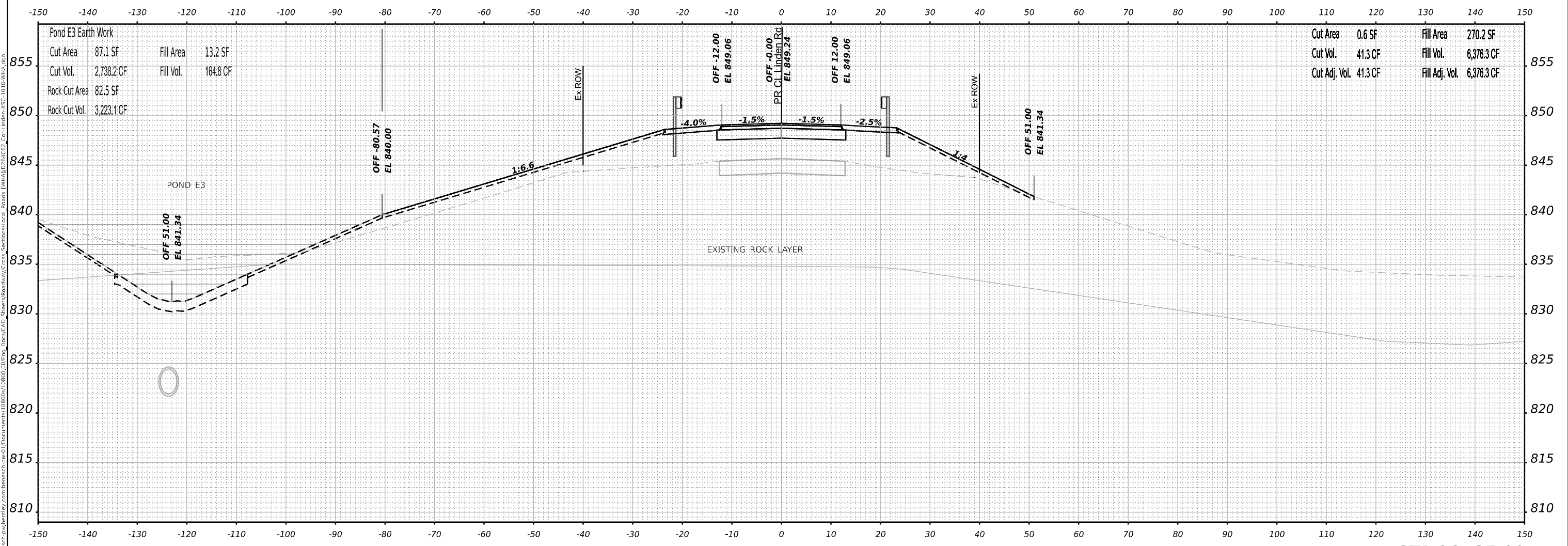
**STATE OF ILLINOIS  
DEPARTMENT OF TRANSPORTATION**

**CROSS SECTIONS  
STAGE 1 LINDEN ROAD**

SCALE: 1"=10'H 5"V SHEET 8 OF 20 SHEETS STA. 96+00.00 TO STA.

F.A.I. RTE.	SECTION	COUNTY	TOTAL SHEETS	SHEET NO.
39	(201-3)K	WINNEBAGO	2192	2089
CONTRACT NO. 64B13				
ILLINOIS FED. AID PROJECT				

MODEL: P:\C:\Users\ms\_96173506\OneDrive\Documents\108800000\Eng\_Docs\CAD\_Sheets\Roadway\Cross\_Section\108800000\Cross\_Section\108800000.dwg  
 FILE NAME: P:\C:\Users\ms\_96173506\OneDrive\Documents\108800000\Eng\_Docs\CAD\_Sheets\Roadway\Cross\_Section\108800000\Cross\_Section\108800000.dwg



**Pond E3 Earth Work**

Cut Area	87.1 SF	Fill Area	13.2 SF
Cut Vol.	2,738.2 CF	Fill Vol.	164.8 CF
Rock-Cut Area	82.5 SF		
Rock-Cut Vol.	3,223.1 CF		

Cut Area	0.6 SF	Fill Area	270.2 SF
Cut Vol.	41.3 CF	Fill Vol.	6,376.3 CF
Cut Adj. Vol.	41.3 CF	Fill Adj. Vol.	6,376.3 CF

**STA 96+25.00**



USER NAME = cmorgan	DESIGNED - MS	REVISED -
	DRAWN - MS	REVISED -
PLOT SCALE = 2,000,000.00' / ft.	CHECKED - GFS	REVISED -
PLOT DATE = 3/30/2023	DATE - 03/31/2023	REVISED -

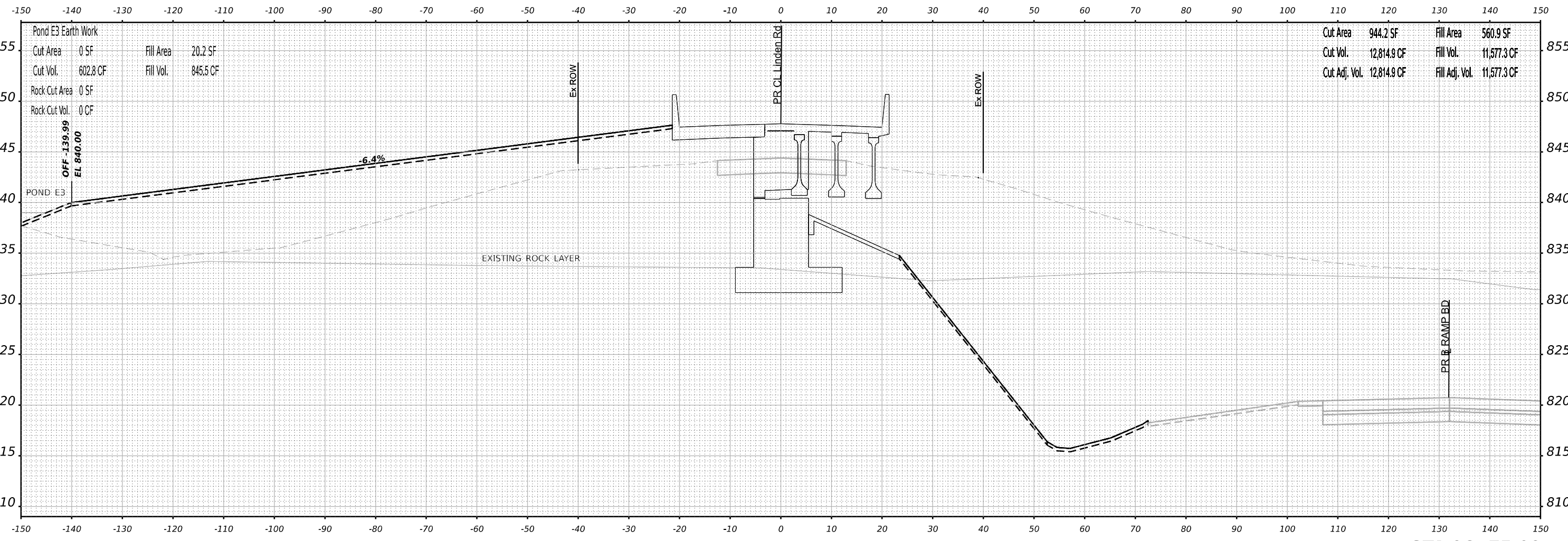
**STATE OF ILLINOIS**  
**DEPARTMENT OF TRANSPORTATION**

<b>CROSS SECTIONS</b> <b>STAGE 1 LINDEN ROAD</b>			
SCALE: 1"=10'H 5"V	SHEET 9	OF 20 SHEETS	STA. 96+25.00 TO STA.

F.A.I. RTE.	SECTION	COUNTY	TOTAL SHEETS	SHEET NO.
39	(201-3)K	WINNEBAGO	2192	2090
CONTRACT NO. 64B13				
ILLINOIS FED. AID PROJECT				



MODEL: P:\C:\Users\ms\_9617560\OneDrive\Documents\108800r108800.dwg; PLOT SCALE: 2.000000000 "/>



**Pond E3 Earth Work**  
 Cut Area 0 SF      Fill Area 20.2 SF  
 Cut Vol. 602.8 CF      Fill Vol. 845.5 CF  
 Rock Cut Area 0 SF  
 Rock Cut Vol. 0 CF

Cut Area 944.2 SF      Fill Area 560.9 SF  
 Cut Vol. 12,814.9 CF      Fill Vol. 11,577.3 CF  
 Cut Adj. Vol. 12,814.9 CF      Fill Adj. Vol. 11,577.3 CF

**STA 96+75.00**



USER NAME = cmorgan	DESIGNED - MS	REVISED -
DRAWN - MS	REVISIONS -	
PLOT SCALE = 2.000000000 "/>		

**STATE OF ILLINOIS  
 DEPARTMENT OF TRANSPORTATION**

**CROSS SECTIONS  
 STAGE 1 LINDEN ROAD**

SCALE: 1"=10'H 5"V    SHEET 11 OF 20 SHEETS    STA. 96+75.00 TO STA.

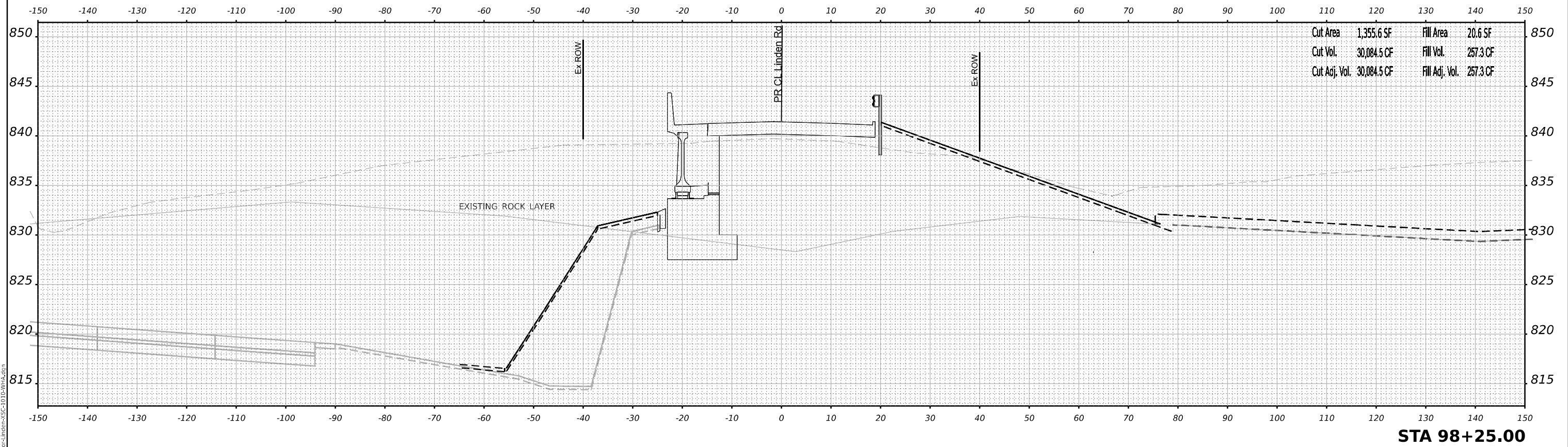
F.A.I. RTE.	SECTION	COUNTY	TOTAL SHEETS	SHEET NO.
39	(201-3)K	WINNEBAGO	2192	2092
CONTRACT NO. 64B13				
ILLINOIS FED. AID PROJECT				



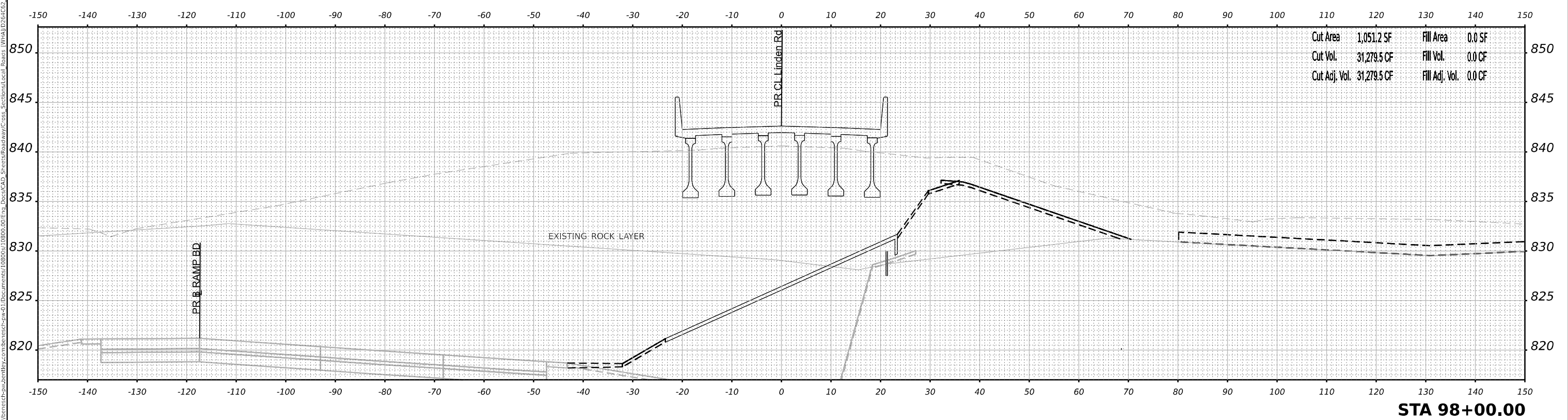




MODEL: P:\C\_L\linda\_xs\_98+00.00 (Sheet)  
 FILE NAME: g:\projects\2023\state\p1\Documents\08800\08800.dwg, DocuCAD\_Sheets\Roadway\Cross\_Sections\Local\_Beams\_VWA\023\GEG\_Cor-Linden-SC-101.dwg.dgn



**STA 98+25.00**



**STA 98+00.00**



USER NAME = cmorgan	DESIGNED - MS	REVISED -
	DRAWN - MS	REVISED -
PLOT SCALE = 0.16666633' / in.	CHECKED - GFS	REVISED -
PLOT DATE = 3/30/2023	DATE - 03/31/2023	REVISED -

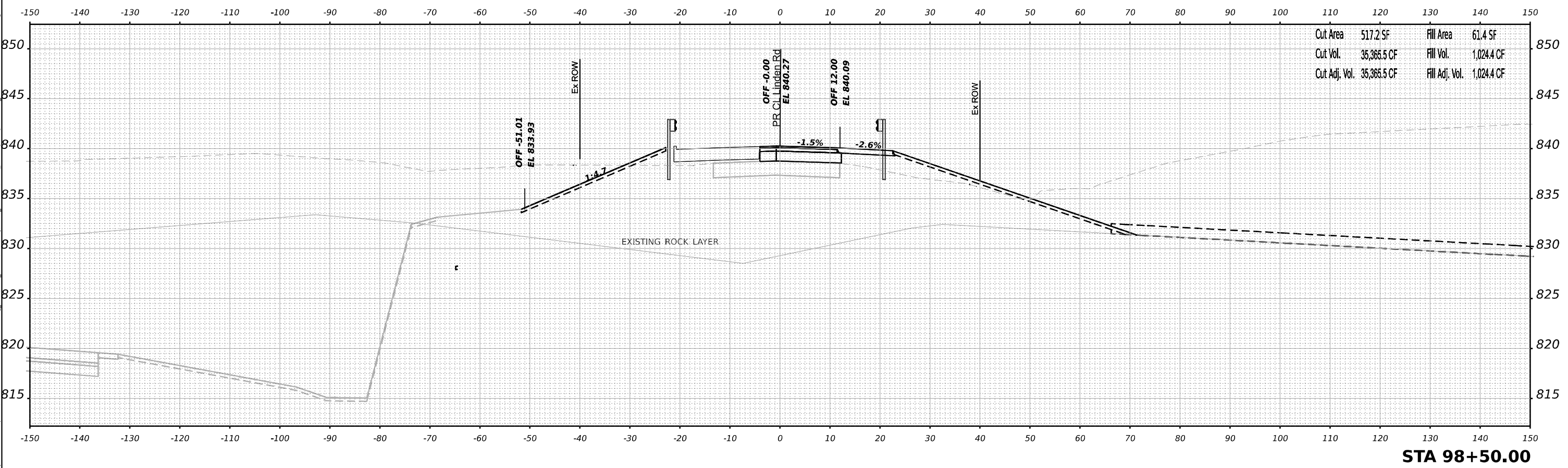
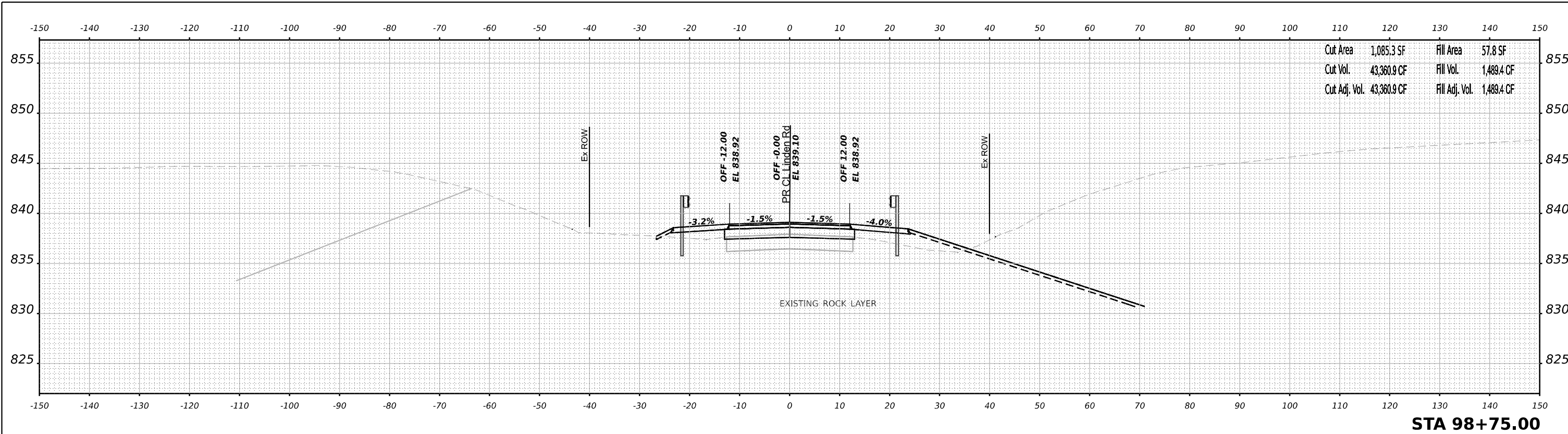
**STATE OF ILLINOIS  
 DEPARTMENT OF TRANSPORTATION**

**CROSS SECTIONS  
 STAGE 1 LINDEN ROAD**

SCALE: 1"=10'H 5"V SHEET 15 OF 20 SHEETS STA. 98+00.00 TO STA. 98+25.00

F.A.I. RTE.	SECTION	COUNTY	TOTAL SHEETS	SHEET NO.
39	(201-3)K	WINNEBAGO	2192	2096
				CONTRACT NO. 64B13
		ILLINOIS	FED. AID PROJECT	





MODEL: P:\C:\Users\ms\_98150\OneDrive\Documents\108800\00\Eng\_Docs\CAD\_Sheets\Roadway\Cross\_Section\Local\_Bases\WMA\JD264663\_Cross\_Linden\_XS\_C-1010.WHA.dgn  
 FILE NAME: p:\one\eng\submittal\combasech-pm\108800\00\Eng\_Docs\CAD\_Sheets\Roadway\Cross\_Section\Local\_Bases\WMA\JD264663\_Cross\_Linden\_XS\_C-1010.WHA.dgn



USER NAME	= cmorgan	DESIGNED	- MS	REVISED	-
DRAWN	- MS	REVISIONS	-	REVISIONS	-
PLOT SCALE	= 2,00000000 " / ft.	CHECKED	- GFS	REVISIONS	-
PLOT DATE	= 3/30/2023	DATE	- 03/31/2023	REVISIONS	-

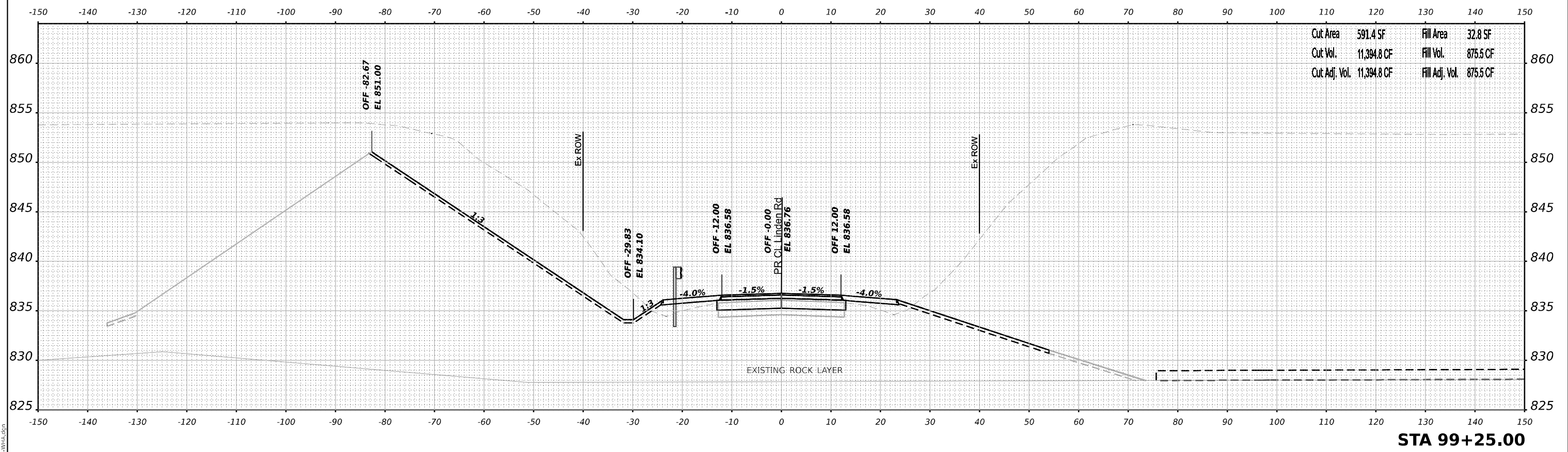
**STATE OF ILLINOIS**  
**DEPARTMENT OF TRANSPORTATION**

**CROSS SECTIONS**  
**STAGE 1 LINDEN ROAD**

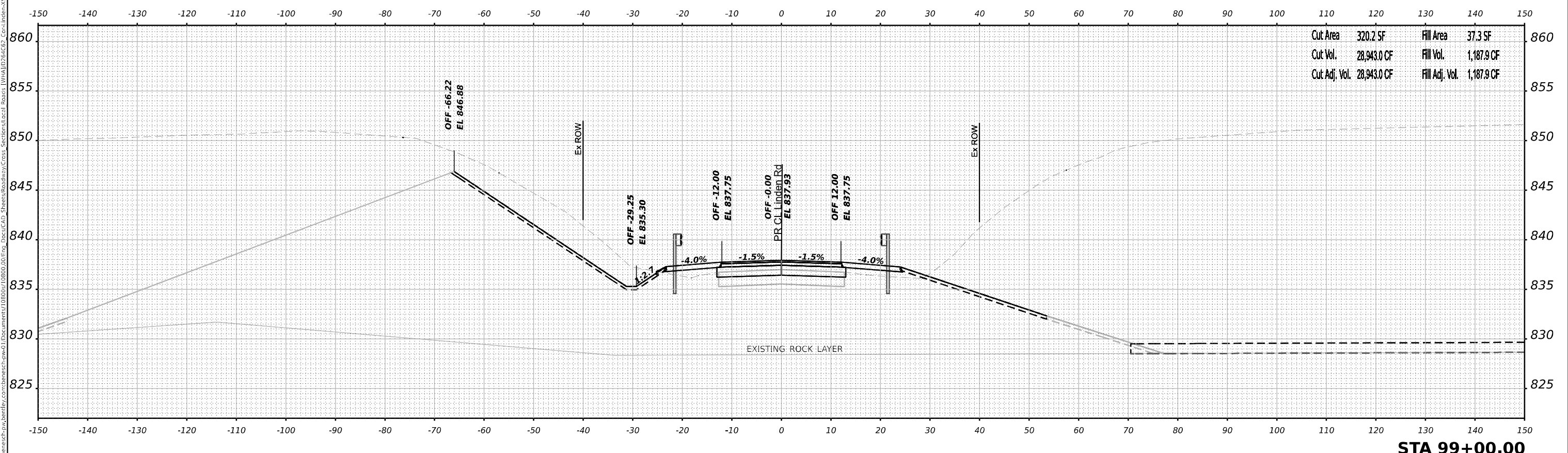
SCALE: 1"=10'H 5"V SHEET 16 OF 20 SHEETS STA. 98+50.00 TO STA. 98+75.00

F.A.I. RTE.	SECTION	COUNTY	TOTAL SHEETS	SHEET NO.
39	(201-3)K	WINNEBAGO	2192	2097
			CONTRACT NO. 64B13	
ILLINOIS FED. AID PROJECT				

MODEL: P:\C:\Users\ms\_99\OneDrive\Documents\108800\00\Eng\_Docs\CAD\_Sheets\Roadway\Cross\_Section\Local\_Basis\WMA\036463\_Cross\linden\SC-101\WMA.dgn  
 FILE NAME: P:\Users\ms\_99\OneDrive\Documents\108800\00\Eng\_Docs\CAD\_Sheets\Roadway\Cross\_Section\Local\_Basis\WMA\036463\_Cross\linden\SC-101\WMA.dgn  
 PLOT DATE = 3/30/2023



**STA 99+25.00**



**STA 99+00.00**



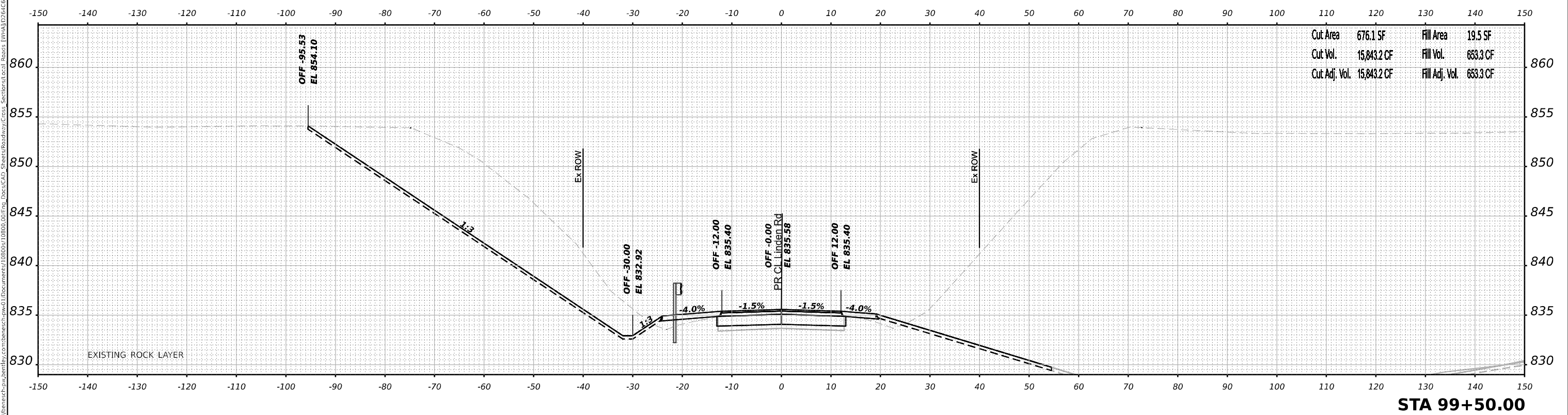
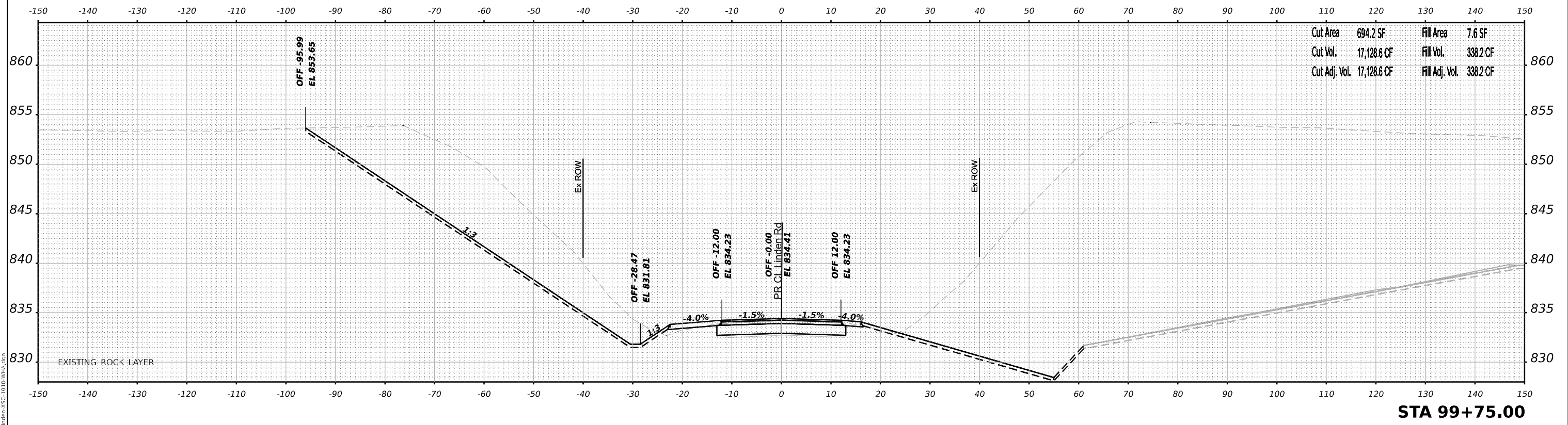
USER NAME = cmorgan	DESIGNED - MS	REVISED -
	DRAWN - MS	REVISED -
PLOT SCALE = 2,00000000' / 1.	CHECKED - GFS	REVISED -
PLOT DATE = 3/30/2023	DATE - 03/31/2023	REVISED -

**STATE OF ILLINOIS**  
**DEPARTMENT OF TRANSPORTATION**

**CROSS SECTIONS**  
**STAGE 1 LINDEN ROAD**  
 SCALE: 1"=10'H 5"V SHEET 17 OF 20 SHEETS STA. 99+00.00 TO STA. 99+25.00

F.A.I. RTE.	SECTION	COUNTY	TOTAL SHEETS	SHEET NO.
39	(201-3)K	WINNEBAGO	2192	2098
			CONTRACT NO. 64B13	
ILLINOIS FED. AID PROJECT				

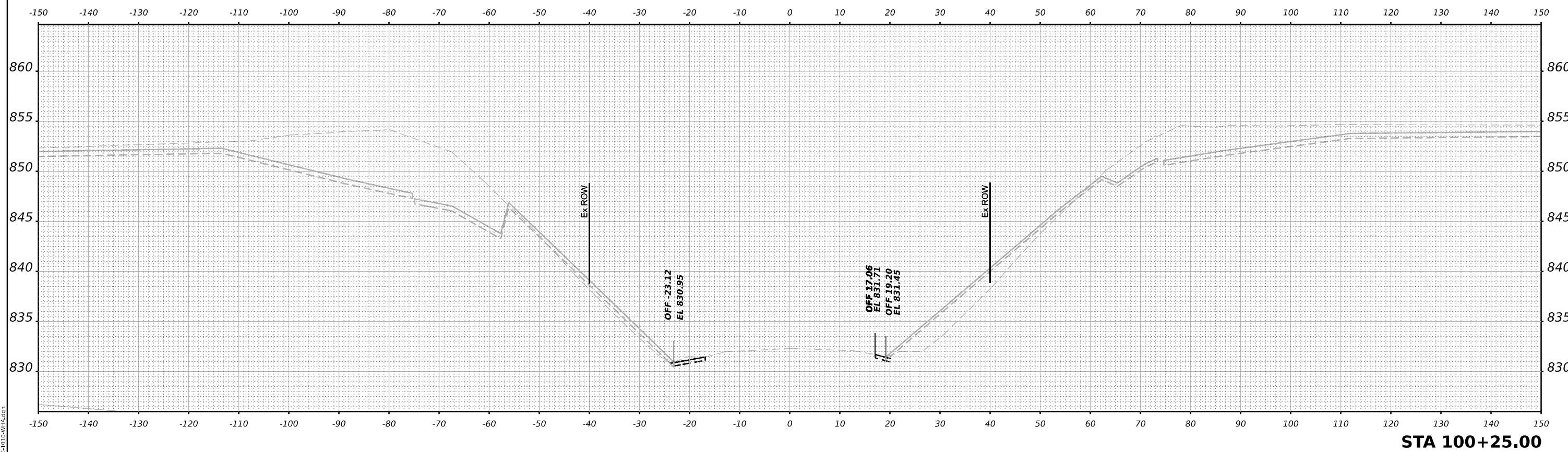
MODEL: P:\C\linda\_y5\_99+50.00 (Sheet)  
FILE NAME: p:\work\proj\2023\state\roadway\cross\_sections\linden\sc-101\linden.dwg



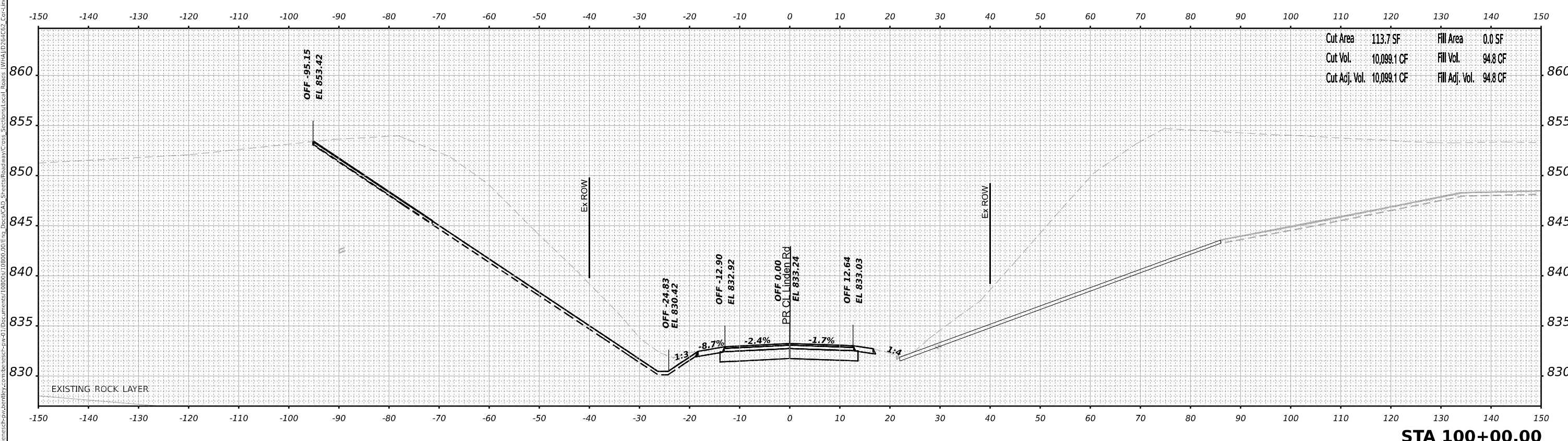
	USER NAME = cmorgan	DESIGNED - MS	REVISED -	<b>STATE OF ILLINOIS DEPARTMENT OF TRANSPORTATION</b>	<b>CROSS SECTIONS STAGE 1 LINDEN ROAD</b>				F.A.I. RTE.	SECTION	COUNTY	TOTAL SHEETS	SHEET NO.
	PLOT SCALE = 2,000,000" / ft.	CHECKED - GFS	REVISED -		39	(201-3)K	WINNEBAGO	2192	2099				
	PLOT DATE = 3/30/2023	DATE - 03/31/2023	REVISED -		SCALE: 1"=10'H 5"V	SHEET 18	OF 20 SHEETS	STA. 99+50.00	TO STA. 99+75.00	CONTRACT NO. 64B13			

ILLINOIS FED. AID PROJECT

MODEL: P:\CADD\Projects\100-00-00 (Sheet) - 100-00-00 (Sheet)  
 FILE NAME: P:\CADD\Projects\100-00-00 (Sheet) - 100-00-00 (Sheet).dwg  
 PROJECT: STATE OF ILLINOIS DEPARTMENT OF TRANSPORTATION  
 DRAWING: CROSS SECTIONS STAGE 1 LINDEN ROAD  
 DATE: 03/31/2023  
 DESIGNED: MS  
 DRAWN: MS  
 CHECKED: GFS  
 DATE: 03/31/2023



**STA 100+25.00**



**STA 100+00.00**



USER NAME = cmorgan	DESIGNED - MS	REVISED -
	DRAWN - MS	REVISED -
PLOT SCALE = 0.16666633' / in.	CHECKED - GFS	REVISED -
PLOT DATE = 4/24/2023	DATE - 03/31/2023	REVISED -

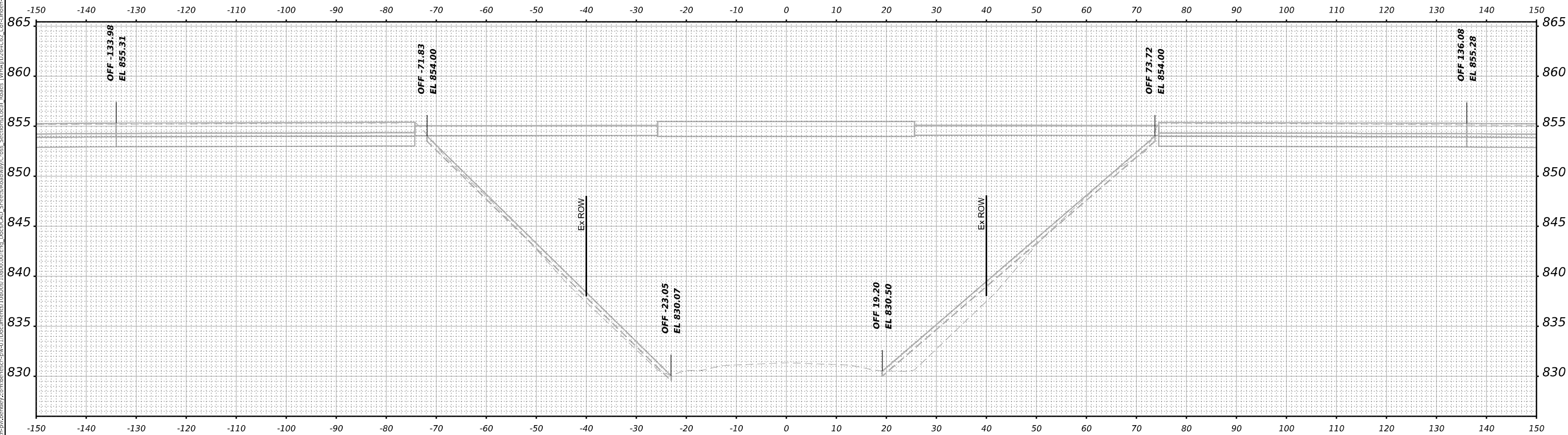
**STATE OF ILLINOIS  
 DEPARTMENT OF TRANSPORTATION**

**CROSS SECTIONS  
 STAGE 1 LINDEN ROAD**

SCALE: 1"=10'H 5"V SHEET 19 OF 20 SHEETS STA. 100+00.00 TO STA. 100+25.00

F.A.I. RTE. 39	SECTION (201-3)K	COUNTY WINNEBAGO	TOTAL SHEETS 2192	SHEET NO. 2100
			CONTRACT NO. 64B13	
		ILLINOIS	FED. AID PROJECT	

MODEL: P:\C\Projects\100+50.00 (Sheet 1)  
 FILE NAME: P:\C\Projects\100+50.00 (Sheet 1)\Drawings\100+50.00 (Sheet 1)\Cross Sections\Roadway\Cross Sections\Local Boards\WMA\100+50.00\_CrossSections\SC-101\WMA.dgn



**STA 100+50.00**



USER NAME = cmorgan	DESIGNED - MS	REVISED -
	DRAWN - MS	REVISED -
PLOT SCALE = 0.16666633' / in.	CHECKED - GFS	REVISED -
PLOT DATE = 4/24/2023	DATE - 03/31/2023	REVISED -

**STATE OF ILLINOIS  
 DEPARTMENT OF TRANSPORTATION**

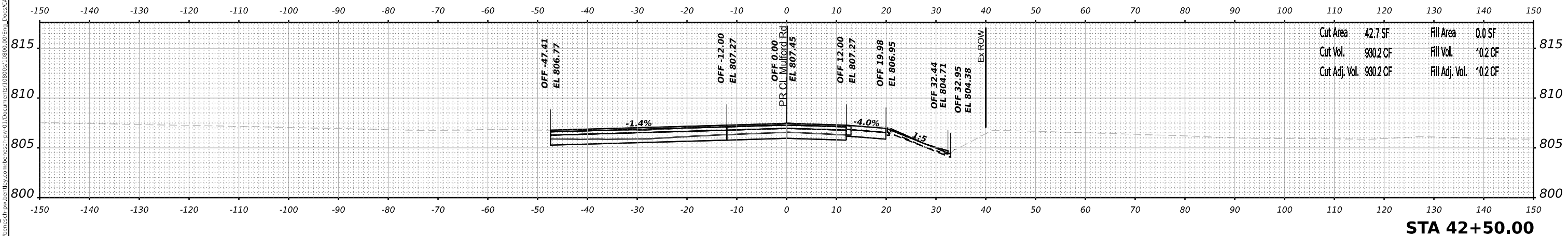
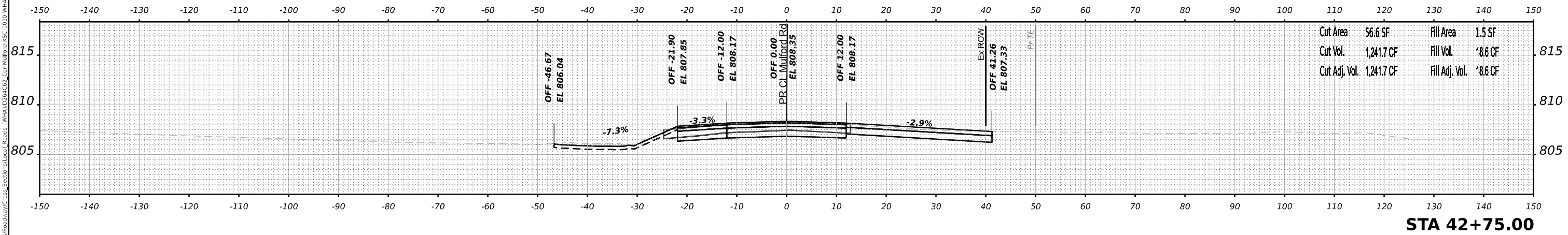
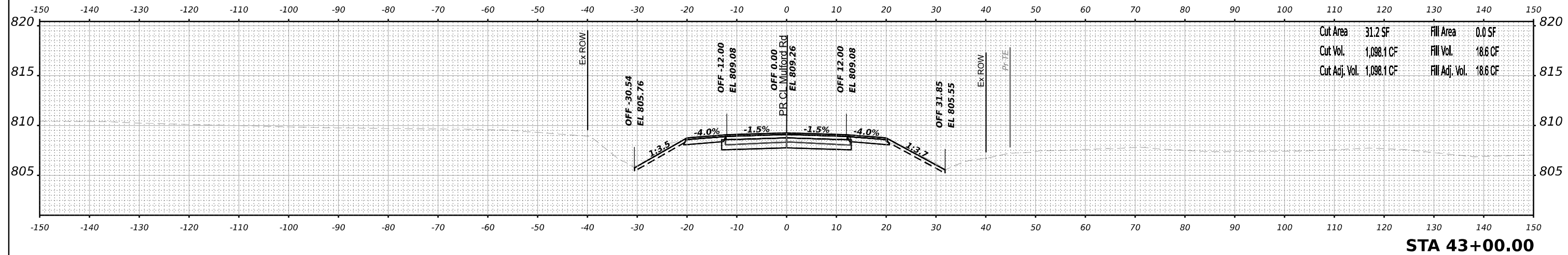
**CROSS SECTIONS  
 STAGE 1 LINDEN ROAD**

SCALE: 1"=10'H 5"V SHEET 20 OF 20 SHEETS STA. 100+50.00 TO STA.

F.A.I. RTE.	SECTION	COUNTY	TOTAL SHEETS	SHEET NO.
39	(201-3)K	WINNEBAGO	2192	2101
CONTRACT NO. 64B13				
ILLINOIS FED. AID PROJECT				



MODEL: PRMULROD\_V5\_42+50.00 (Sheet)  
 FILE NAME: \\P:\Projects\2021\2021-2022\2021-2022\Tech\01\Documents\0806\080600\01\Drawings\Roadway\Cross\_Section\Local\_Boards\WHA\02\64EG3\_Cross\MulFord\_V5\_10\01\HA.dgn



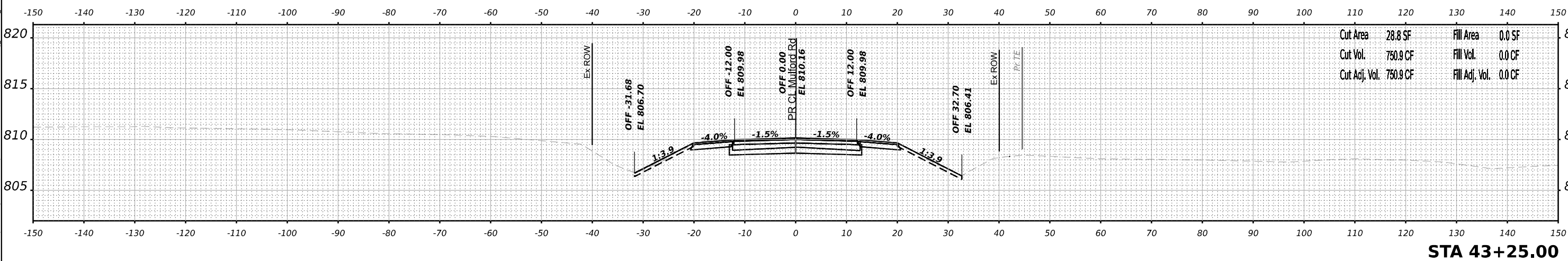
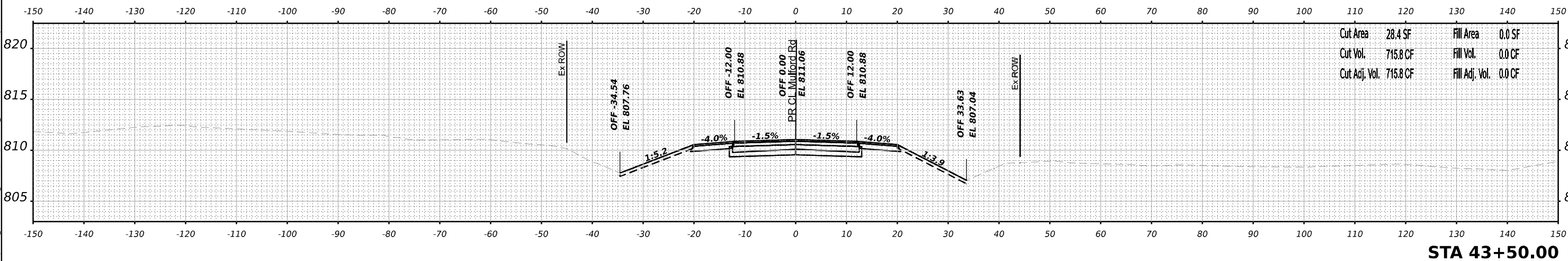
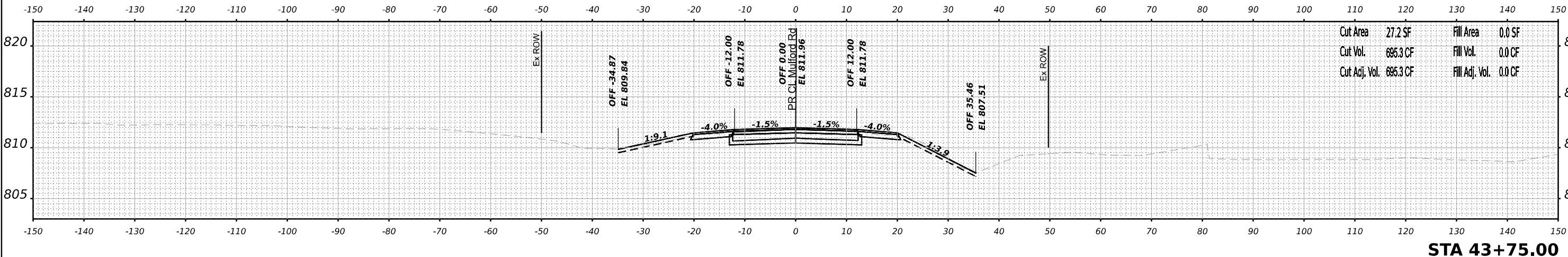
USER NAME = cmorgan	DESIGNED - MS	REVISED -
PLOT SCALE = 0.16666633' / in.	DRAWN - CMM	REVISED -
PLOT DATE = 3/30/2023	CHECKED - GFS	REVISED -
	DATE - 03/31/2023	REVISED -

STATE OF ILLINOIS  
 DEPARTMENT OF TRANSPORTATION

CROSS SECTIONS  
 STAGE 3 MULFORD ROAD

SCALE: 1"=10'H 5"V SHEET 2 OF 36 SHEETS STA. 42+50.00 TO STA. 43+00.00

F.A.I. RTE.	SECTION	COUNTY	TOTAL SHEETS	SHEET NO.
39	(201-3)K	WINNEBAGO	2192	2103
CONTRACT NO. 64B13				
ILLINOIS FED. AID PROJECT				



MODEL: PR.MULFORD\_VS\_43+25.00 (Sheet)  
 FILE NAME: \\ns0209242\corporate\pcpl\01\Documents\08800\00\Eng\_Docs\CAD\_Sheets\Roadway\Cross\_Sections\Local\_Boards\_W\H\A\J\3\6\EGS\_Cross\Roadway-XS-1010\H\H.dgn



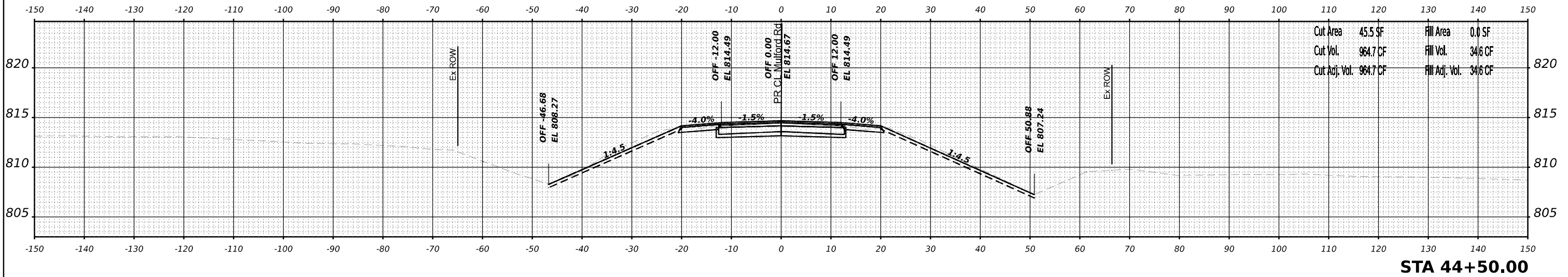
USER NAME = cmorgan	DESIGNED - MS	REVISED -
PLOT SCALE = 0.16666633' / in.	DRAWN - MS	REVISED -
PLOT DATE = 3/30/2023	CHECKED - GFS	REVISED -
	DATE - 03/31/2023	REVISED -

**STATE OF ILLINOIS  
 DEPARTMENT OF TRANSPORTATION**

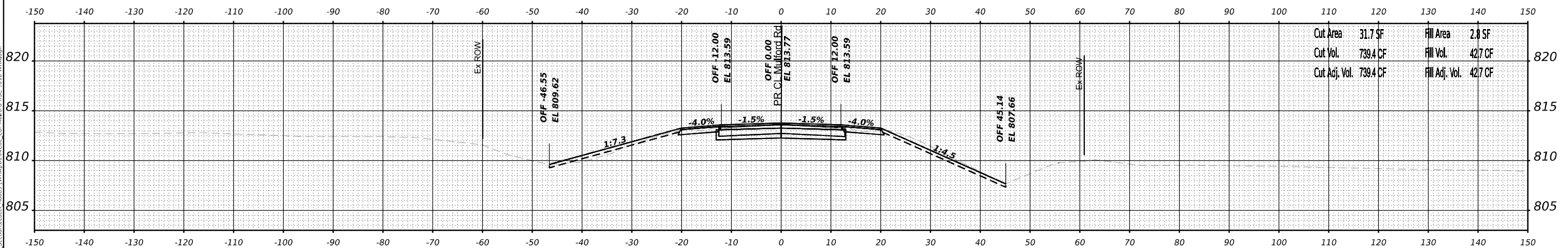
**CROSS SECTIONS  
 STAGE 3 MULFORD ROAD**  
 SCALE: 1"=10'H 5"V SHEET 3 OF 36 SHEETS STA. 43+25.00 TO STA. 43+75.00

F.A.I. RTE.	SECTION	COUNTY	TOTAL SHEETS	SHEET NO.
39	(201-3)K	WINNEBAGO	2192	2104
CONTRACT NO. 64B13				
ILLINOIS		FED. AID PROJECT		

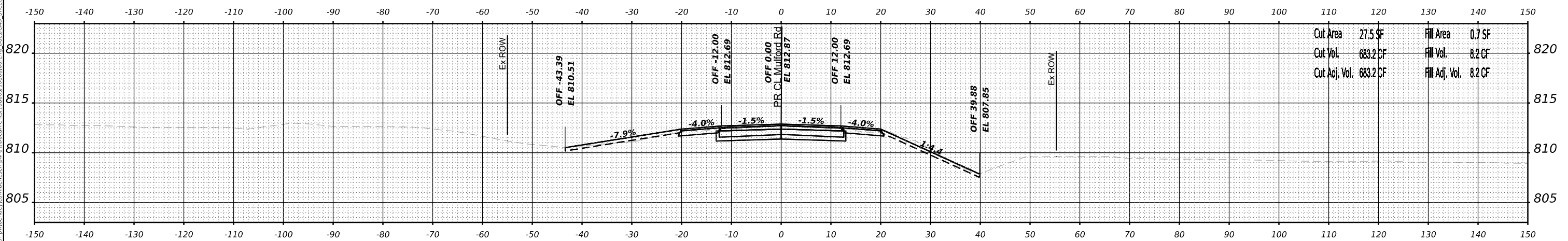




**STA 44+50.00**



**STA 44+25.00**



**STA 44+00.00**

MODEL: PR\MULFORD\_VS\_44+00.00 (Sheet)  
FILE NAME: \\p01\csg\proj\2023\240623\240623\_0313\240623\_0313.dwg



USER NAME = cmorgan	DESIGNED - MS	REVISED -
PLOT SCALE = 0.16666633 1 / in.	DRAWN - MS	REVISED -
PLOT DATE = 3/30/2023	CHECKED - GFS	REVISED -
	DATE - 03/31/2023	REVISED -

**STATE OF ILLINOIS  
DEPARTMENT OF TRANSPORTATION**

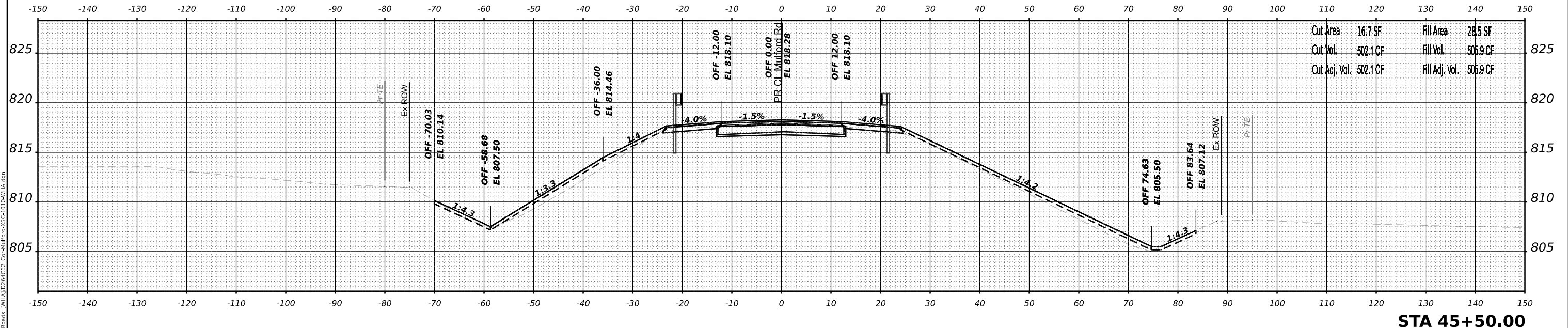
**CROSS SECTIONS  
STAGE 3 MULFORD ROAD**

SCALE: 1"=10'H 5"V SHEET 4 OF 36 SHEETS STA. 44+00.00 TO STA. 44+50.00

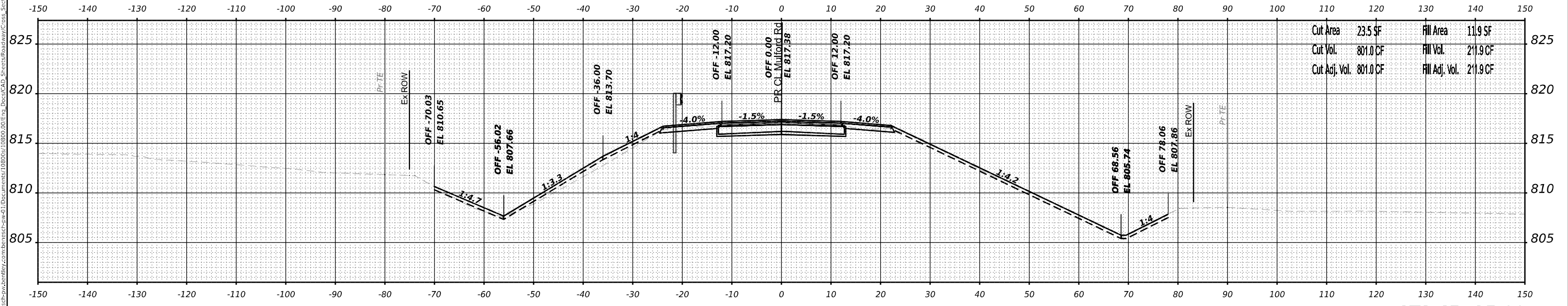
F.A.I. RTE.	SECTION	COUNTY	TOTAL SHEETS	SHEET NO.
39	(201-3)K	WINNEBAGO	2192	2105
				CONTRACT NO. 64B13
ILLINOIS FED. AID PROJECT				



MODEL: PR.MULFORD\_VS\_45+25.00 (Sheet)  
 FILE NAME: \\p:\projects\2023\stage-3\mulford\Drawings\Roadway\Cross Sections\Local Boards\WVA\0226462\_CrossMulFordVSC-10.Dwg (HA.dgn)



**STA 45+50.00**



**STA 45+25.00**



USER NAME = cmorgan	DESIGNED - MS	REVISED -
	DRAWN - MS	REVISED -
PLOT SCALE = 0.16666633 1 / in.	CHECKED - GFS	REVISED -
PLOT DATE = 3/30/2023	DATE - 03/31/2023	REVISED -

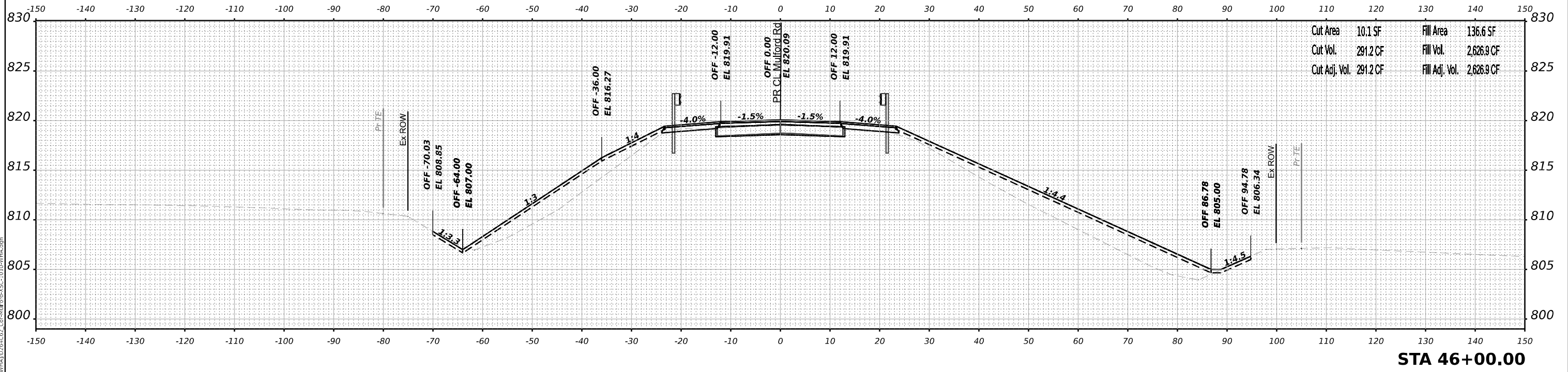
STATE OF ILLINOIS  
 DEPARTMENT OF TRANSPORTATION

CROSS SECTIONS  
 STAGE 3 MULFORD ROAD

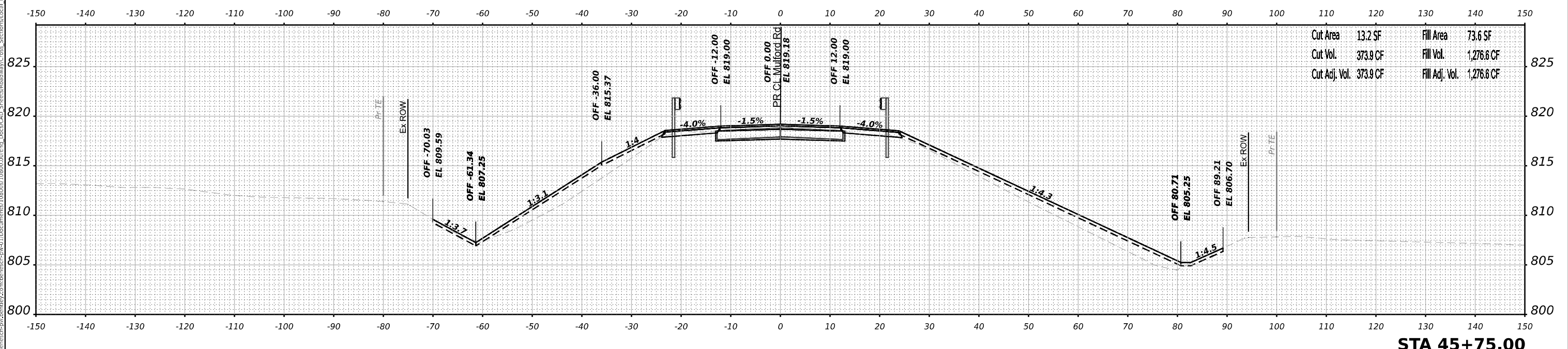
SCALE: 1"=10'H 5"V SHEET 6 OF 36 SHEETS STA. 45+25.00 TO STA. 45+50.00

F.A.I. RTE.	SECTION	COUNTY	TOTAL SHEETS	SHEET NO.
39	(201-3)K	WINNEBAGO	2192	2107
CONTRACT NO. 64B13				
ILLINOIS		FED. AID PROJECT		

MODEL: PR.MULFORD\_V5\_4E-75.00 (Sheet)  
 FILE NAME: \\pr02\geotechnical\docs\pr02\pr02\pr02\pr02\Cross\_Section\Local\_Boards\IWA\I03\6\EGS\_Cross\MulfordV5-XC-10.DWG\HA.dwg



**STA 46+00.00**



**STA 45+75.00**

STATE OF ILLINOIS  
DEPARTMENT OF TRANSPORTATION

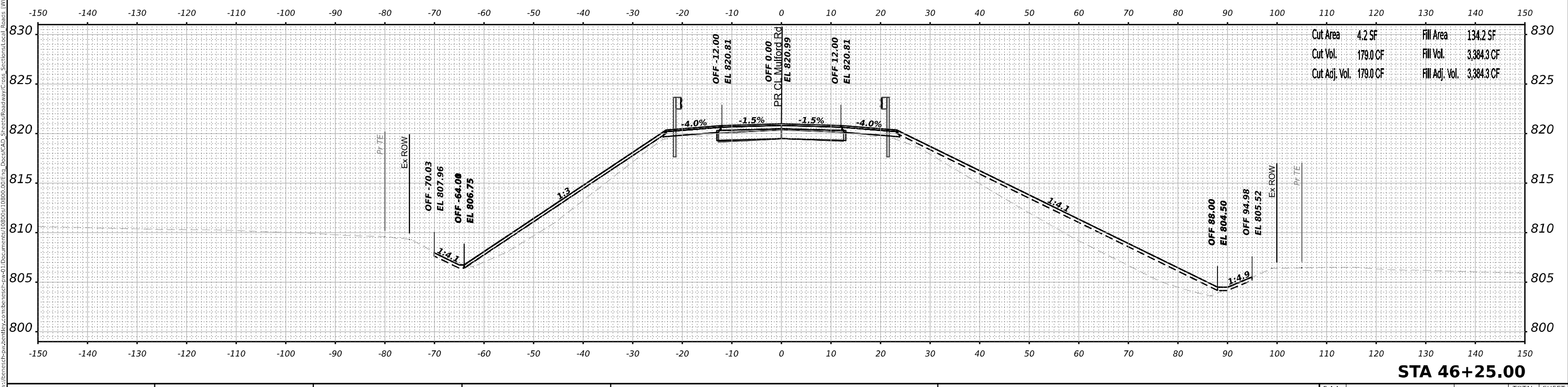
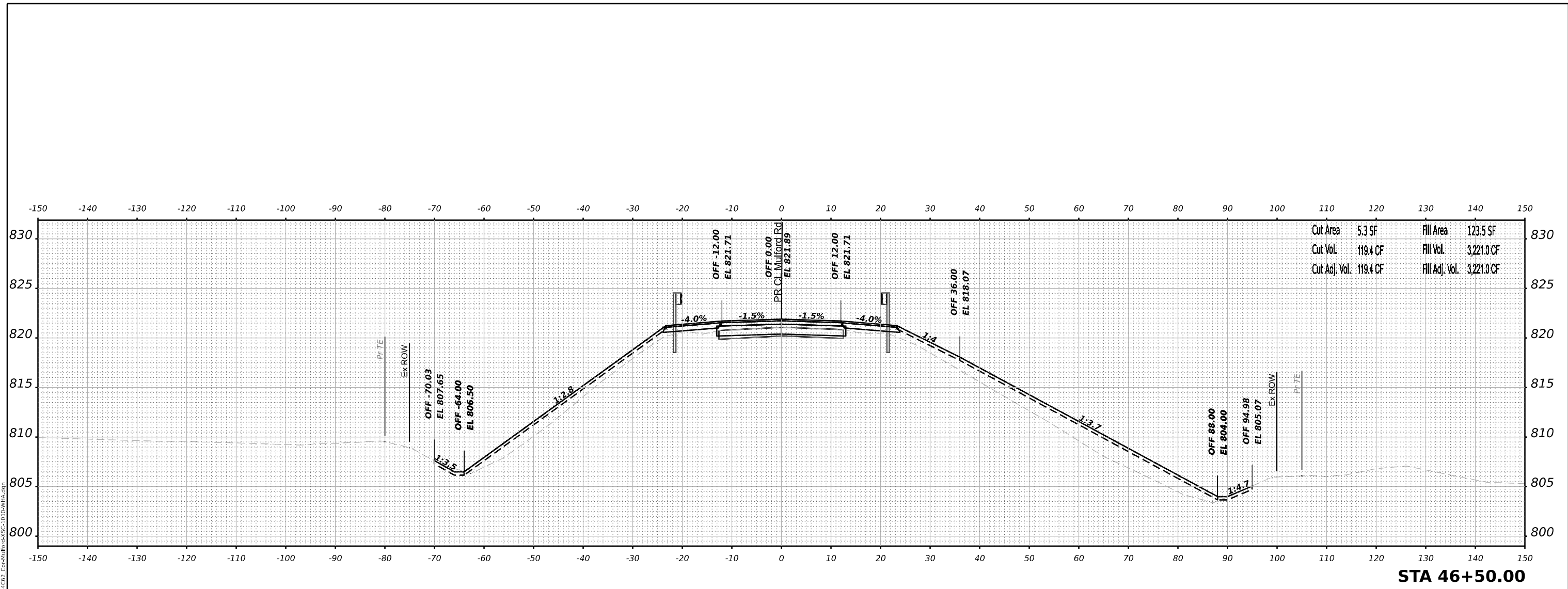
CROSS SECTIONS  
STAGE 3 MULFORD ROAD



USER NAME = cmorgan	DESIGNED - MS	REVISED -
	DRAWN - MS	REVISED -
PLOT SCALE = 0.16666633' / in.	CHECKED - GFS	REVISED -
PLOT DATE = 3/30/2023	DATE - 03/31/2023	REVISED -

SCALE: 1"=10'H 5"	SHEET 7 OF 36 SHEETS	STA. 45+75.00 TO STA. 46+00.00	F.A.I. RTE.	SECTION	COUNTY	TOTAL SHEETS	SHEET NO.
			39	(201-3)K	WINNEBAGO	2192	2108
			CONTRACT NO. 64B13				
			ILLINOIS	FED. AID PROJECT			

MODEL: PRJ\MULFORD\_VS\_46+25.00 (Sheet)  
 FILE NAME: \\f:\projects\2023\46+25.00\Sheet\3\Cross Sections\Local Roads (VIA)\D264EG3\_CrossMulFordVSC-1010\1010.dwg



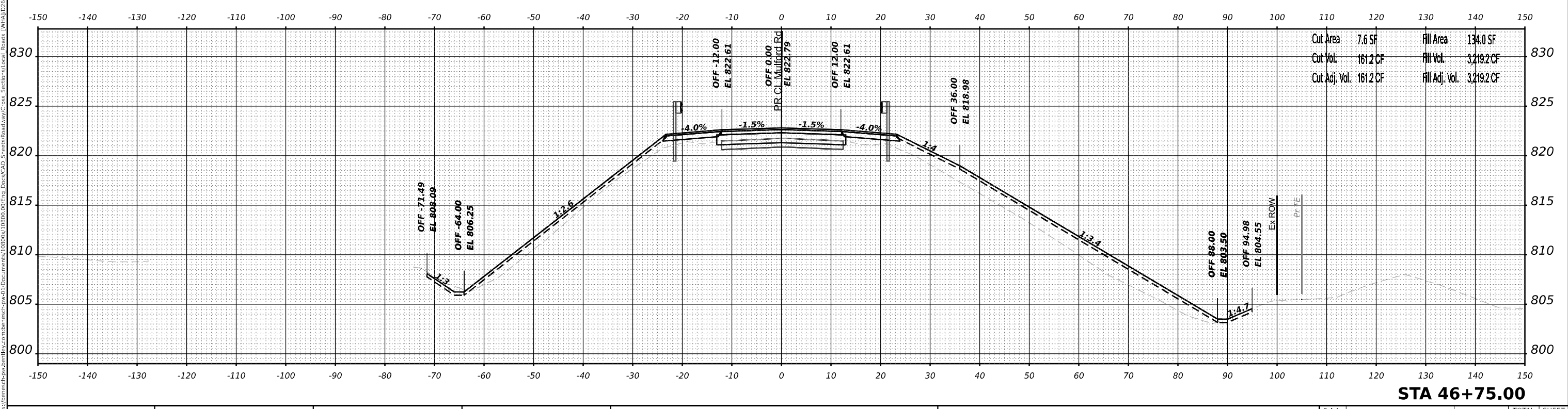
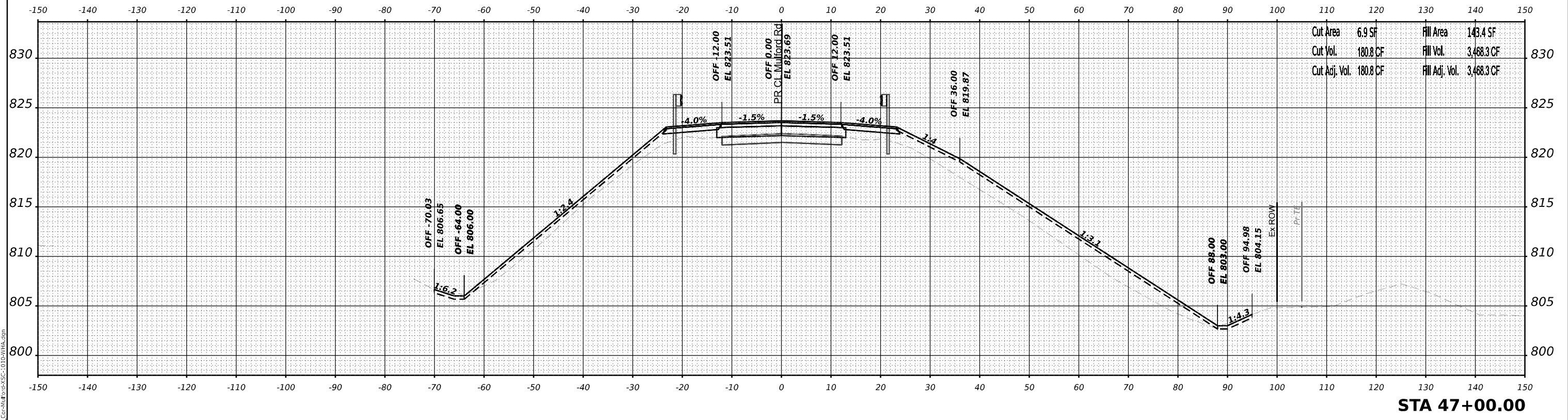
USER NAME = cmorgan	DESIGNED - MS	REVISED -
PLOT SCALE = 0.16666633' / in.	DRAWN - MS	REVISED -
PLOT DATE = 3/30/2023	CHECKED - GFS	REVISED -
	DATE - 03/31/2023	REVISED -

**STATE OF ILLINOIS**  
**DEPARTMENT OF TRANSPORTATION**

CROSS SECTIONS	
STAGE 3 MULFORD ROAD	
SCALE: 1"=10'H 5"V	SHEET 8 OF 36 SHEETS
STA. 46+25.00	TO STA. 46+50.00

F.A.I. RTE.	SECTION	COUNTY	TOTAL SHEETS	SHEET NO.
39	(201-3)K	WINNEBAGO	2192	2109
			CONTRACT NO. 64B13	
ILLINOIS FED. AID PROJECT				

MODEL: PR.MULFORD\_VS\_46+75.00 (Sheet)  
 FILE NAME: \\p:\projects\2023\stage3\mulford\Drawings\Roadway\Cross Sections\Local Boards\WVA\02364EG3\_CrossMulFovXSC-10.DWG\HA.dgn

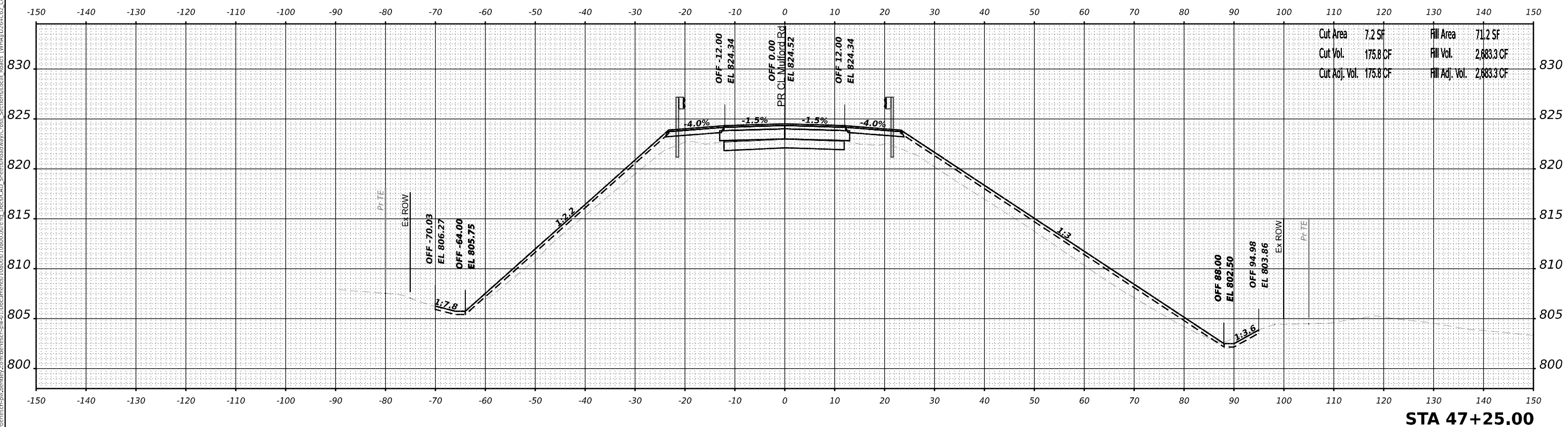
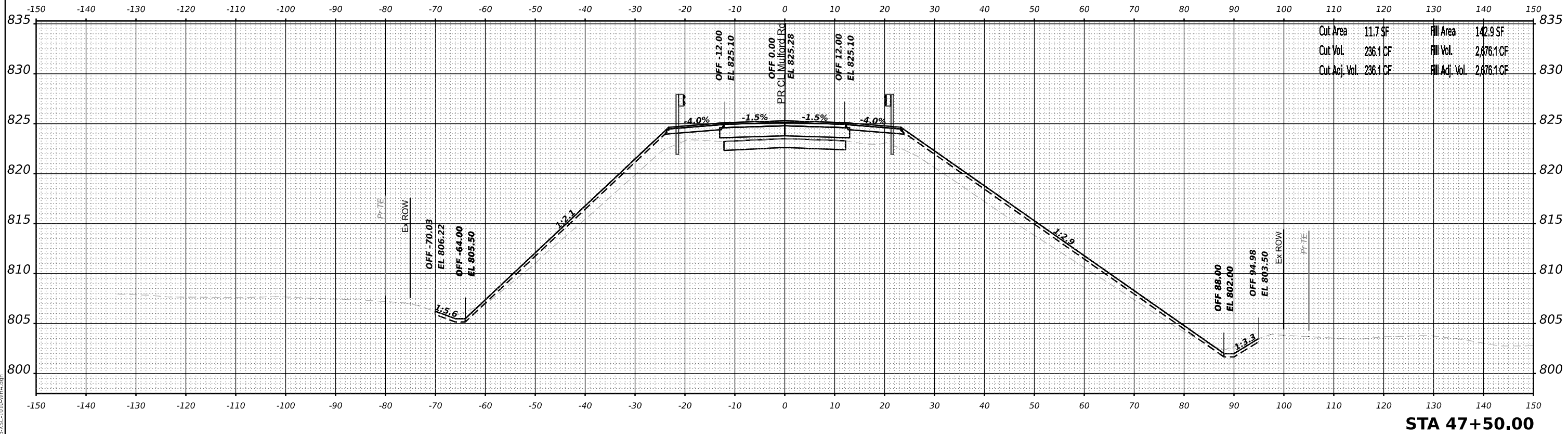


USER NAME = cmorgan	DESIGNED - MS	REVISED -
	DRAWN - MS	REVISED -
PLOT SCALE = 0.16666633' / in.	CHECKED - GFS	REVISED -
PLOT DATE = 3/30/2023	DATE - 03/31/2023	REVISED -

**STATE OF ILLINOIS**  
**DEPARTMENT OF TRANSPORTATION**

**CROSS SECTIONS**  
**STAGE 3 MULFORD ROAD**  
 SCALE: 1"=10'H 5"V SHEET 9 OF 36 SHEETS STA. 46+75.00 TO STA. 47+00.00

F.A.I. RTE. 39	SECTION (201-3)K	COUNTY WINNEBAGO	TOTAL SHEETS 2192	SHEET NO. 2110
			CONTRACT NO. 64B13	
ILLINOIS FED. AID PROJECT				



MODEL: PRJ\MULFORD\_VS\_47+25.00 [Sheet]  
 FILE NAME: \\p:\desig\p23\2023\03\01\Drawings\108000\01\Elm\_Docs\CAD\_Sheets\Roadway\Cross\_Section\Local\_Elms\_V1\A\1026463\_Cross\Profile-XS-1010\101.HA.dwg

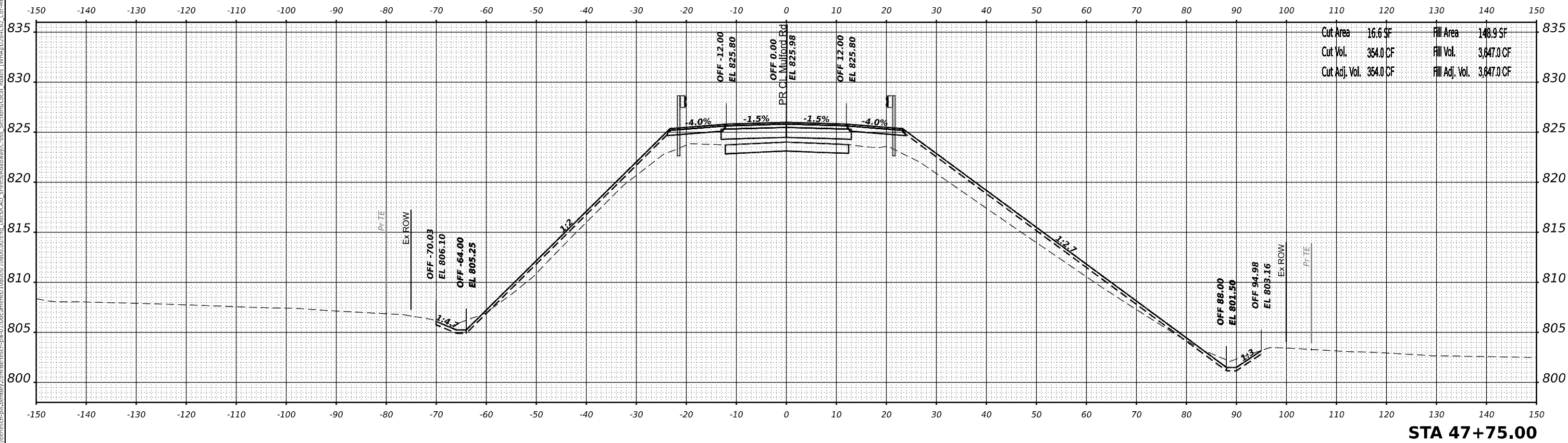
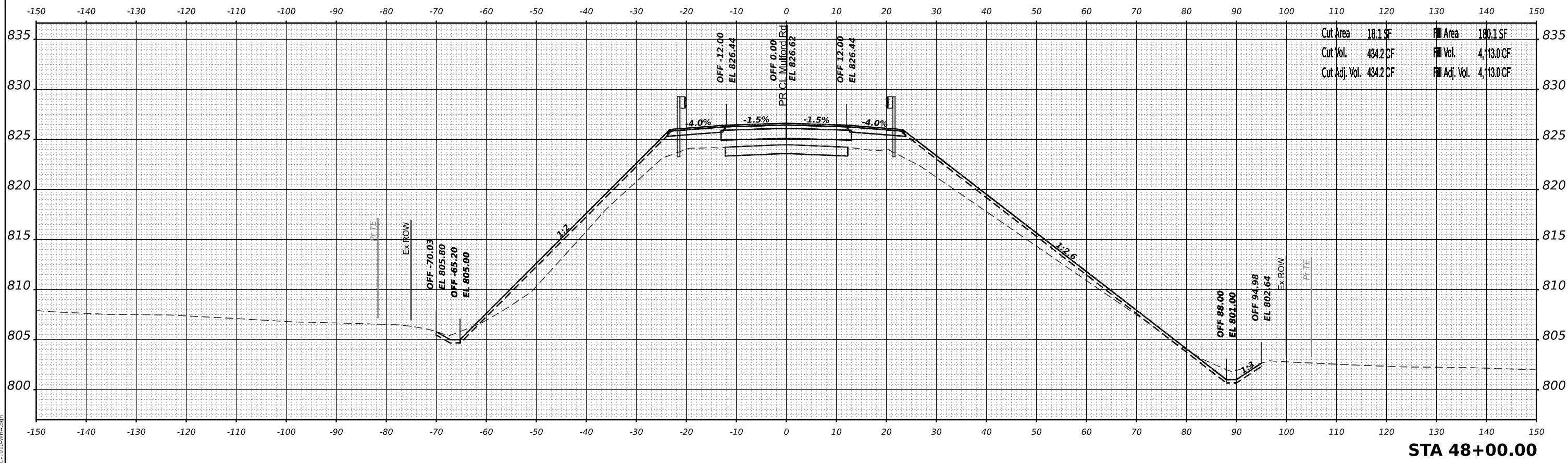


USER NAME = cmorgan	DESIGNED - MS	REVISED -
	DRAWN - MS	REVISED -
PLOT SCALE = 0.16666633' / in.	CHECKED - GFS	REVISED -
PLOT DATE = 3/30/2023	DATE - 03/31/2023	REVISED -

**STATE OF ILLINOIS**  
**DEPARTMENT OF TRANSPORTATION**

**CROSS SECTIONS**  
**STAGE 3 MULFORD ROAD**  
 SCALE: 1"=10'H 5"V SHEET 10 OF 36 SHEETS STA. 47+25.00 TO STA. 47+50.00

F.A.I. RTE.	SECTION	COUNTY	TOTAL SHEETS	SHEET NO.
39	(201-3)K	WINNEBAGO	2192	2111
				CONTRACT NO. 64B13
		ILLINOIS	FED. AID PROJECT	



USER NAME = cmorgan  
 PLOT SCALE = 0.16666633' / in.  
 PLOT DATE = 3/30/2023

DESIGNED - MS  
 DRAWN - MS  
 CHECKED - GFS  
 DATE - 03/31/2023

REVISED -  
 REVISED -  
 REVISED -  
 REVISED -

STATE OF ILLINOIS  
 DEPARTMENT OF TRANSPORTATION

CROSS SECTIONS  
 STAGE 3 MULFORD ROAD  
 SCALE: 1"=10'H 5"V SHEET 11 OF 36 SHEETS STA. 47+75.00 TO STA. 48+00.00

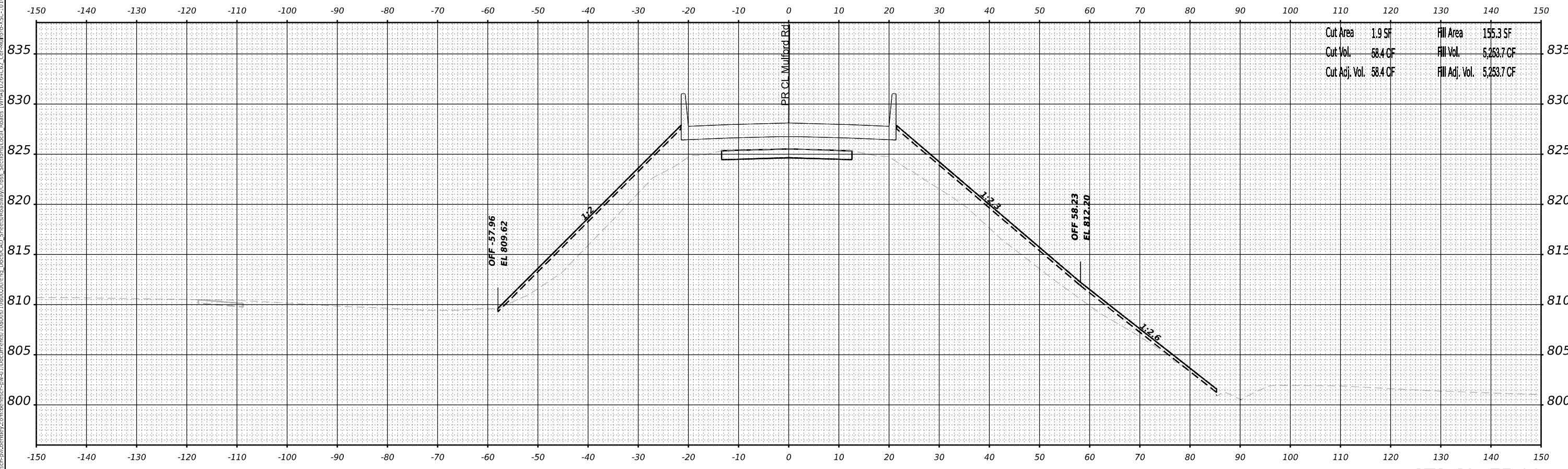
F.A.I. RTE.	SECTION	COUNTY	TOTAL SHEETS	SHEET NO.
39	(201-3)K	WINNEBAGO	2192	2112
CONTRACT NO. 64B13				

ILLINOIS FED. AID PROJECT





MODEL: PR\MULFORD\_VS\_48+75.00 (Sheet)  
 FILE NAME: \\s:\desig\p\2023\03\stage3\pr-01\Documents\088001\088001\01\Eng\_Docs\CAD\_Sheets\Roadway\Cross\_Sections\Local\_Boards\_WHA\0264EGE\_Cross\_Mulford\_VS\_1010\WHA.dgn



Cut Area	1.9 SF	Fill Area	155.3 SF
Cut Vol.	58.4 CF	Fill Vol.	5,253.7 CF
Cut Adj. Vol.	58.4 CF	Fill Adj. Vol.	5,253.7 CF

**STA 48+75.00**



USER NAME = cmorgan	DESIGNED - MS	REVISED -
PLOT SCALE = 0.16666633' / in.	DRAWN - MS	REVISED -
PLOT DATE = 3/30/2023	CHECKED - GFS	REVISED -
	DATE - 03/31/2023	REVISED -

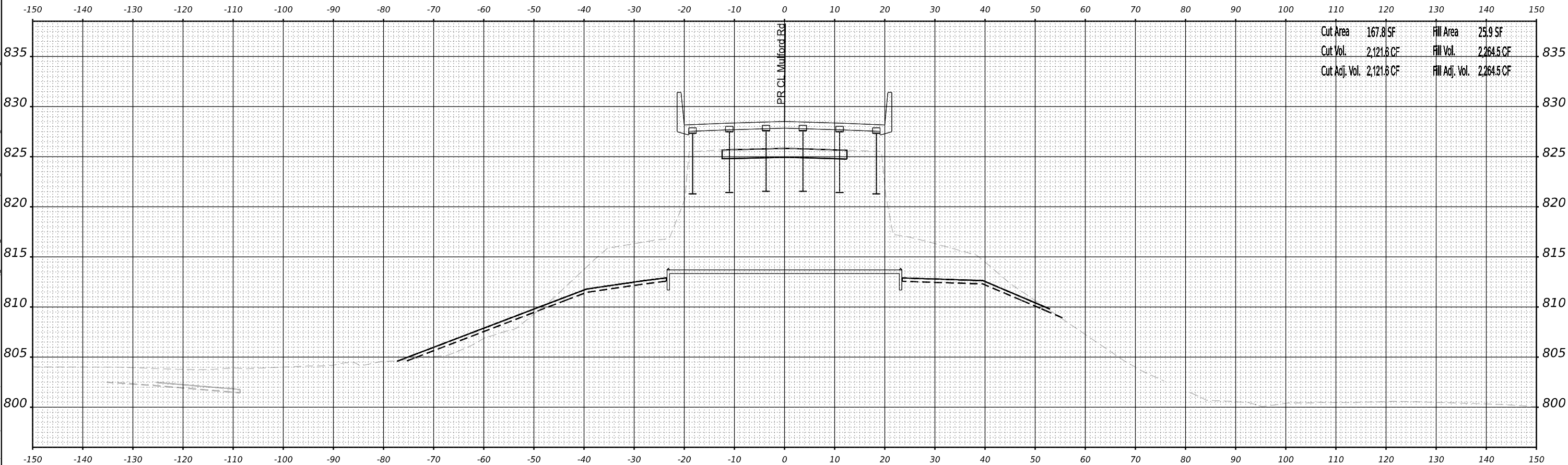
STATE OF ILLINOIS  
DEPARTMENT OF TRANSPORTATION

CROSS SECTIONS  
STAGE 3 MULFORD ROAD

SCALE: 1"=10'H 5"V SHEET 13 OF 36 SHEETS STA. 48+75.00 TO STA.

F.A.I. RTE.	SECTION	COUNTY	TOTAL SHEETS	SHEET NO.
39	(201-3)K	WINNEBAGO	2192	2114
CONTRACT NO. 64B13				
ILLINOIS FED. AID PROJECT				

MODEL: PR.MULFORD\_49+00.00 (Sheet)  
 FILE: NAME: J:\Projects\2023\64818\Drawings\64818-PR.MULFORD\_49+00.00 (Sheet).dwg



Cut Area	167.8 SF	Fill Area	25.9 SF
Cut Vol.	2,121.6 CF	Fill Vol.	2,264.5 CF
Cut Adj. Vol.	2,121.6 CF	Fill Adj. Vol.	2,264.5 CF

**STA 49+00.00**



WILLETT HOFMANN  
 ASSOCIATES, INC.  
 ENGINEERING ARCHITECTURE LANDSCAPING

USER NAME = cmorgan	DESIGNED - MS	REVISED -
	DRAWN - MS	REVISED -
PLOT SCALE = 0.16666633' / in.	CHECKED - GFS	REVISED -
PLOT DATE = 3/30/2023	DATE - 03/31/2023	REVISED -

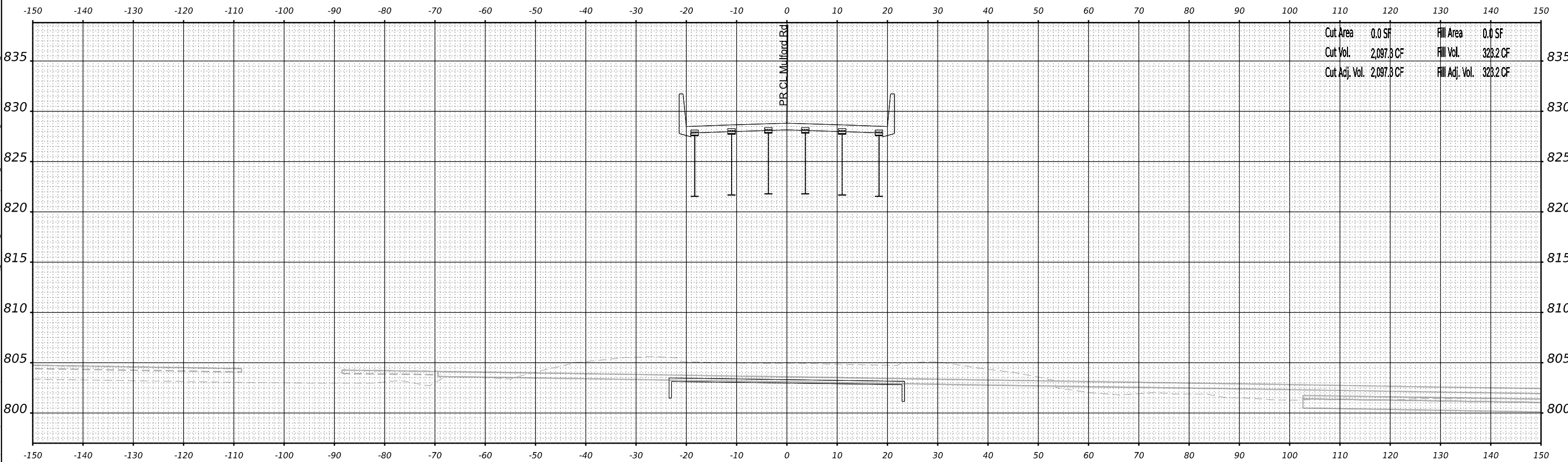
STATE OF ILLINOIS  
 DEPARTMENT OF TRANSPORTATION

CROSS SECTIONS  
 STAGE 3 MULFORD ROAD

SCALE: 1"=10'H 5"V SHEET 14 OF 36 SHEETS STA. 49+00.00 TO STA.

F.A.I. RTE.	SECTION	COUNTY	TOTAL SHEETS	SHEET NO.
39	(201-3)K	WINNEBAGO	2192	2115
				CONTRACT NO. 64B13
		ILLINOIS	FED. AID PROJECT	

MODEL: PR.MULFORD\_VS\_49+25.00 (Sheet)  
 FILE NAME: \\j:\desig\proj\2023\64B13\Drawings\Roadway\Cross Sections\Local Plans\_VIA\102564EG\_CrossSections\_VS-1010-VIA.dgn



**STA 49+25.00**



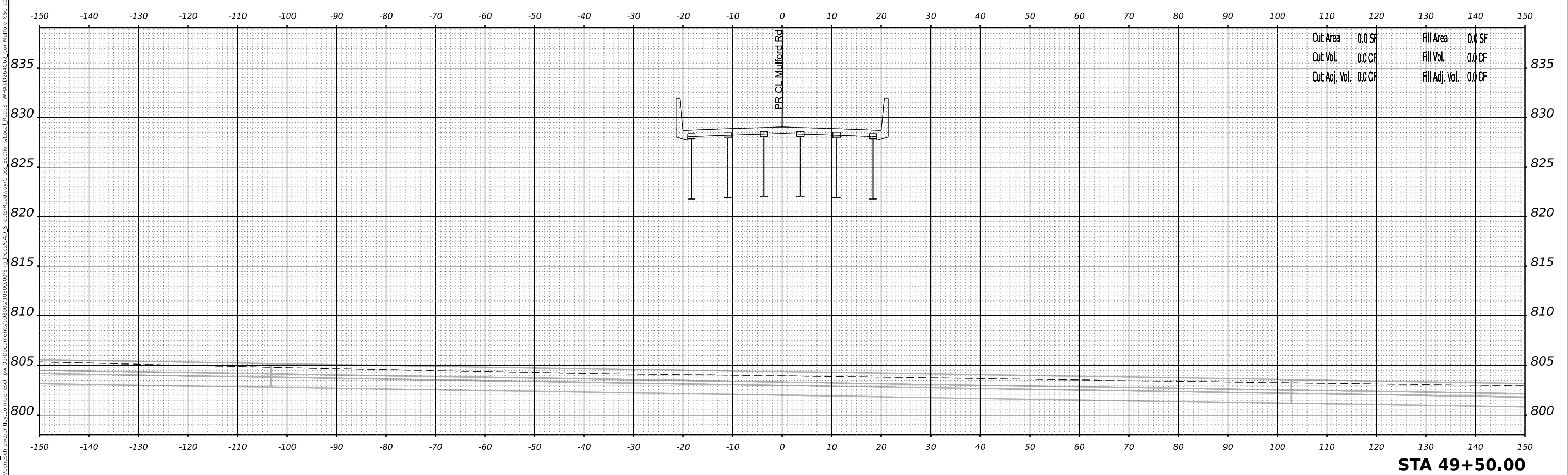
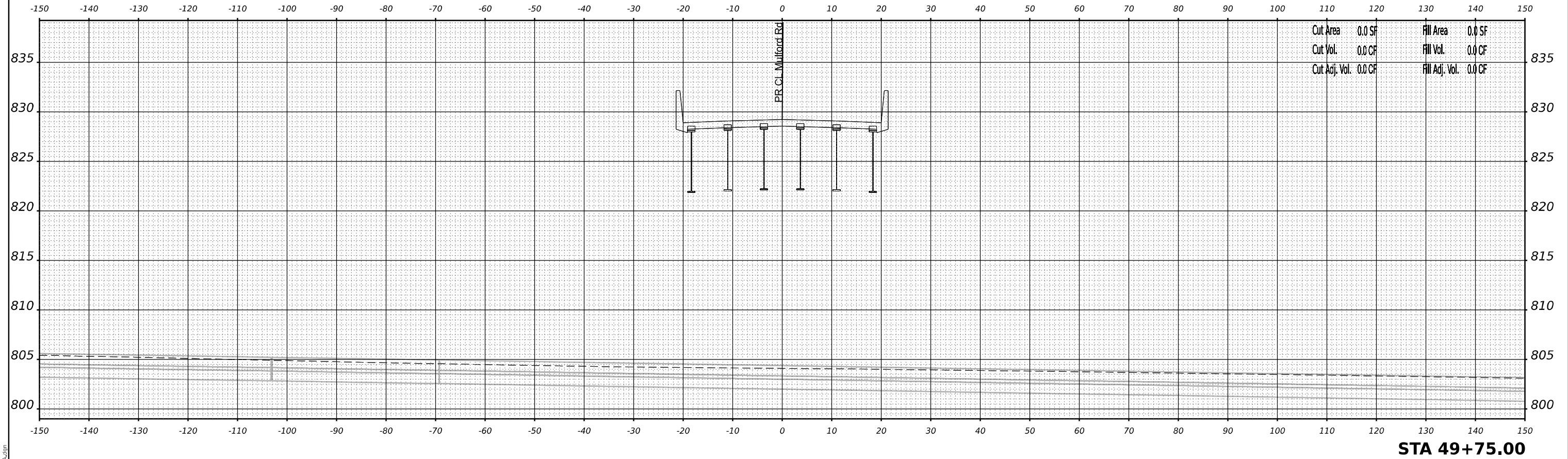
USER NAME = cmorgan	DESIGNED - MS	REVISED -
	DRAWN - MS	REVISED -
PLOT SCALE = 0.16666633' / in.	CHECKED - GFS	REVISED -
PLOT DATE = 3/30/2023	DATE - 03/31/2023	REVISED -

**STATE OF ILLINOIS  
 DEPARTMENT OF TRANSPORTATION**

**CROSS SECTIONS  
 STAGE 3 MULFORD ROAD**

SCALE: 1"=10'H 5"V SHEET 15 OF 36 SHEETS STA. 49+25.00 TO STA.

F.A.I. RTE.	SECTION	COUNTY	TOTAL SHEETS	SHEET NO.
39	(201-3)K	WINNEBAGO	2192	2116
CONTRACT NO. 64B13				
ILLINOIS FED. AID PROJECT				



MODEL: PR\_MULFORD\_VS\_49+50.00 (Sheet)  
 FILE NAME: \\s:\projects\2023\23-001\Drawings\CAD\Sheets\Roadway\Cross Sections\Local\_Beards [WHA]D3\FigCS\_CrossMulfordV5-10101WHA.dgn



USER NAME = cmorgan	DESIGNED - MS	REVISED -
	DRAWN - MS	REVISED -
PLOT SCALE = 0.16666633' / in.	CHECKED - GFS	REVISED -
PLOT DATE = 3/30/2023	DATE - 03/31/2023	REVISED -

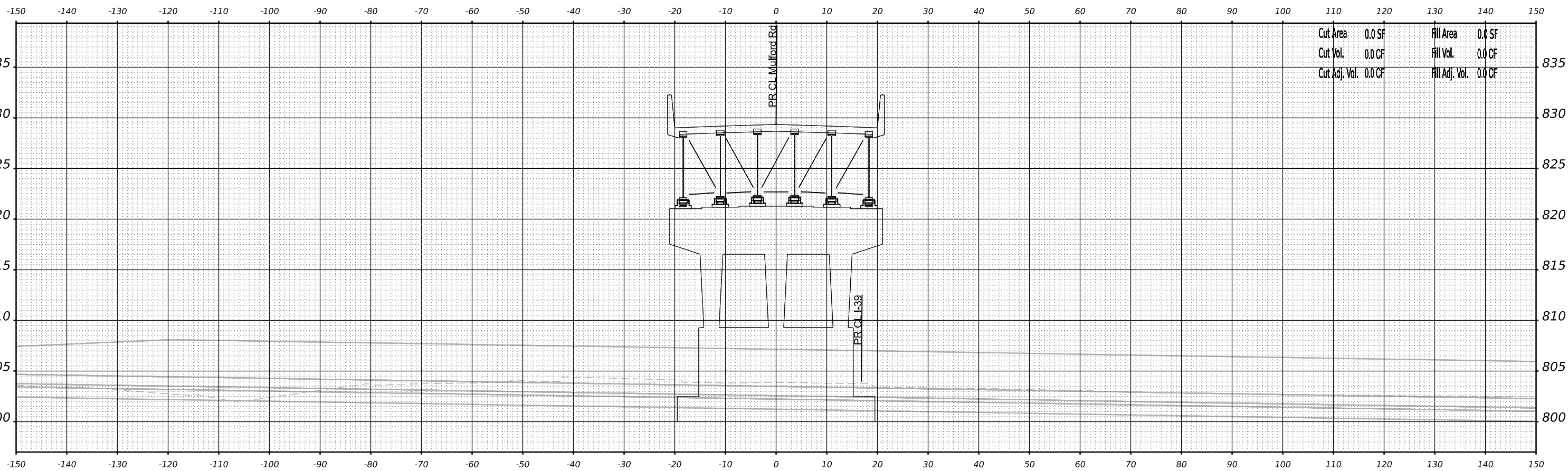
**STATE OF ILLINOIS  
 DEPARTMENT OF TRANSPORTATION**

**CROSS SECTIONS  
 STAGE 3 MULFORD ROAD**  
 SCALE: 1"=10'H 5"V SHEET 16 OF 36 SHEETS STA. 49+50.00 TO STA. 49+75.00

F.A.I. RTE.	SECTION	COUNTY	TOTAL SHEETS	SHEET NO.
39	(201-3)K	WINNEBAGO	2192	2117
				CONTRACT NO. 64B13

ILLINOIS | FED. AID PROJECT

MODEL: PR-MULFORD\_VS - 50+00.00 (Sheet)  
 FILE NAME: \\j:\desig\proj\2023\64813\64813-17\17.dwg



Cut Area	0.0 SF	Fill Area	0.0 SF
Cut Vol.	0.0 CF	Fill Vol.	0.0 CF
Cut Adj. Vol.	0.0 CF	Fill Adj. Vol.	0.0 CF

**STA 50+00.00**



USER NAME = cmorgan	DESIGNED - MS	REVISED -
	DRAWN - MS	REVISED -
PLOT SCALE = 0.16666633' / in.	CHECKED - GFS	REVISED -
PLOT DATE = 3/30/2023	DATE - 03/31/2023	REVISED -

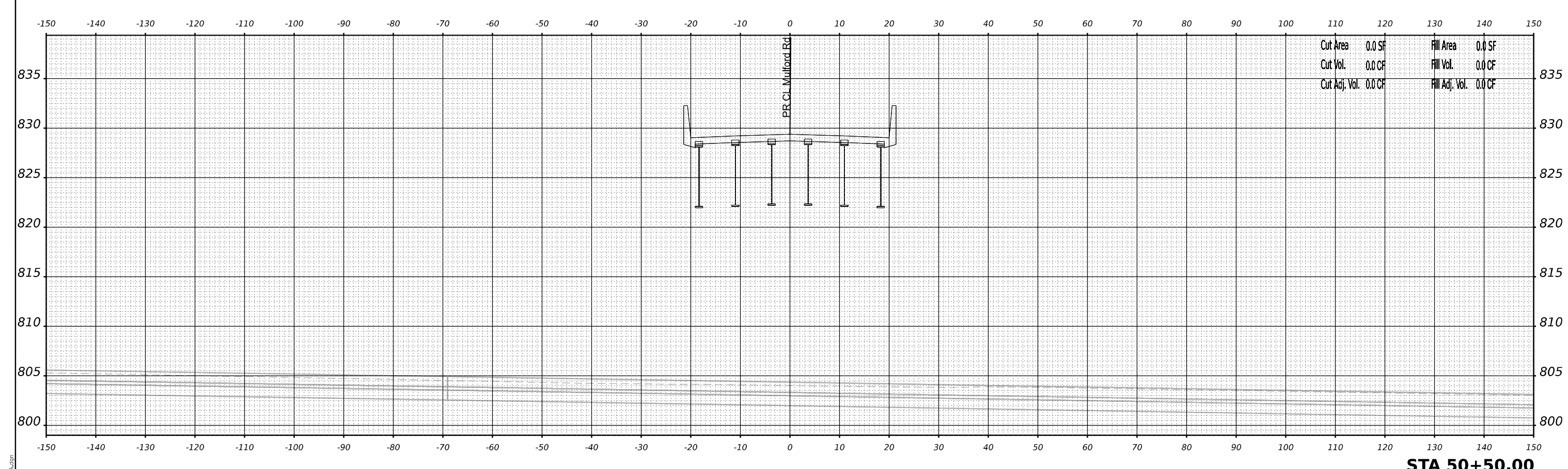
STATE OF ILLINOIS  
DEPARTMENT OF TRANSPORTATION

CROSS SECTIONS  
STAGE 3 MULFORD ROAD

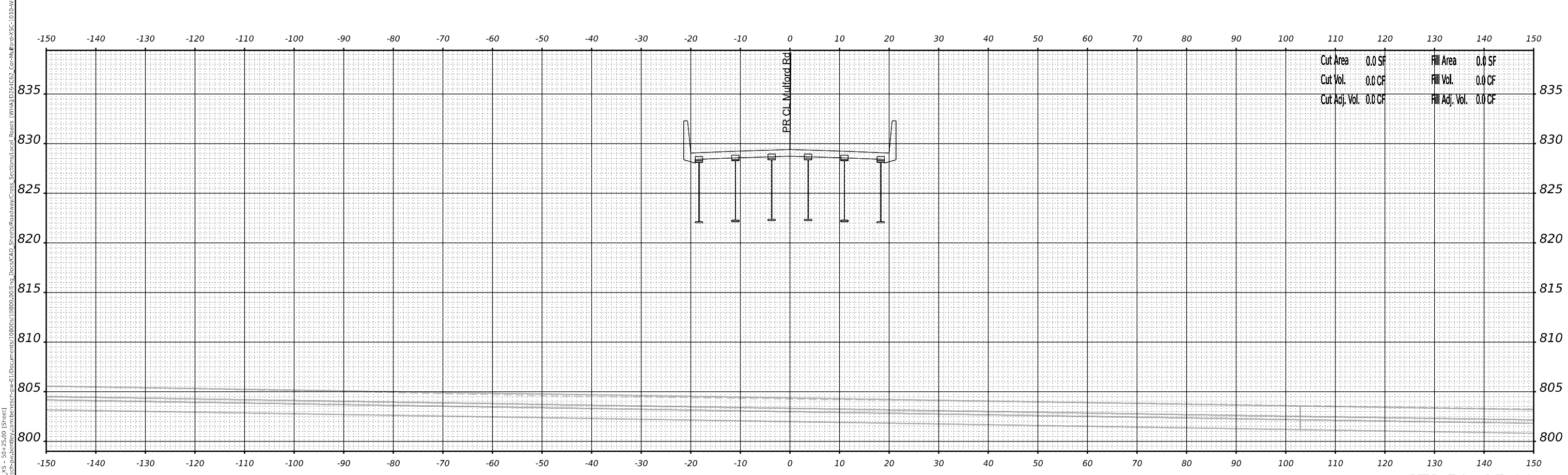
SCALE: 1"=10'H 5"V SHEET 17 OF 36 SHEETS STA. 50+00.00 TO STA.

F.A.I. RTE.	SECTION	COUNTY	TOTAL SHEETS	SHEET NO.
39	(201-3)K	WINNEBAGO	2192	2118
CONTRACT NO. 64B13				

ILLINOIS FED. AID PROJECT



Cut Area	0.0 SF	Fill Area	0.0 SF
Cut Vol.	0.0 CF	Fill Vol.	0.0 CF
Cut Adj. Vol.	0.0 CF	Fill Adj. Vol.	0.0 CF



Cut Area	0.0 SF	Fill Area	0.0 SF
Cut Vol.	0.0 CF	Fill Vol.	0.0 CF
Cut Adj. Vol.	0.0 CF	Fill Adj. Vol.	0.0 CF

STATE OF ILLINOIS  
DEPARTMENT OF TRANSPORTATION

CROSS SECTIONS  
STAGE 3 MULFORD ROAD

SCALE: 1"=10'H 5"V SHEET 18 OF 36 SHEETS STA. 50+25.00 TO STA. 50+50.00

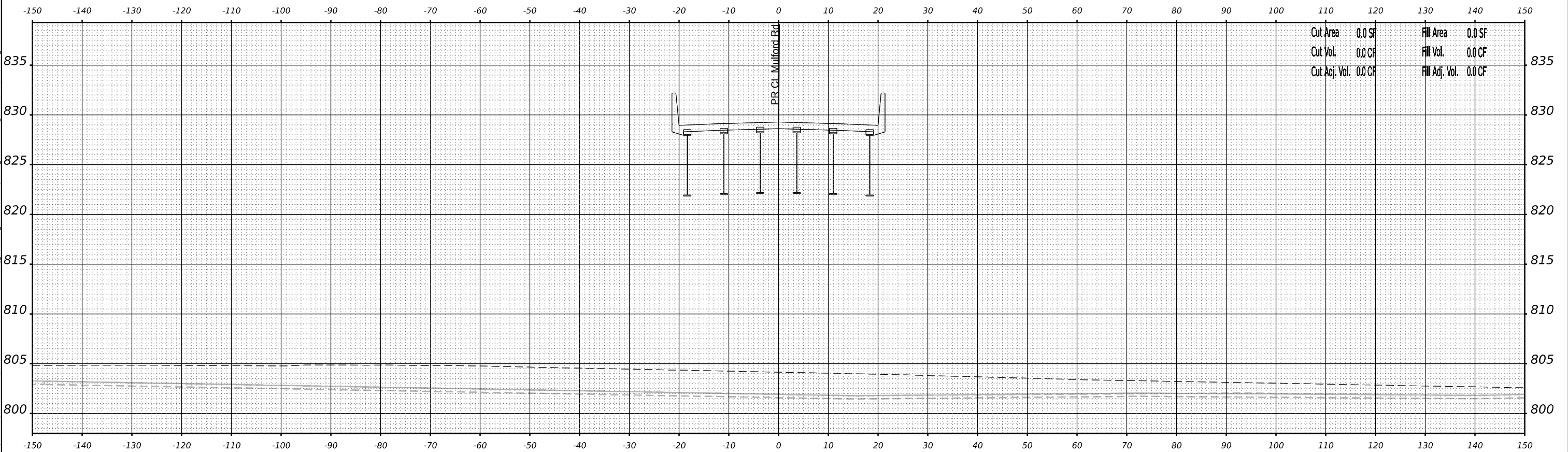
F.A.I. RTE.	SECTION	COUNTY	TOTAL SHEETS	SHEET NO.
39	(201-3)K	WINNEBAGO	2192	2119
				CONTRACT NO. 64B13
		ILLINOIS	FED. AID PROJECT	

MODEL: PR\MULFORD\_VS - 50+25.00 (Sheet)  
 FILE NAME: \\j:\projects\2023\stage3mulford\18.dwg  
 USER: cmorgan  
 DATE: 03/30/2023  
 PLOT SCALE: 1"=10'H 5"V  
 PLOT DATE: 3/30/2023



USER NAME = cmorgan	DESIGNED - MS	REVISED -
DRAWN - MS	REVISED -	
PLOT SCALE = 0.16666633' / in.	CHECKED - GFS	REVISED -
PLOT DATE = 3/30/2023	DATE - 03/31/2023	REVISED -

MODEL: PR-MULFORD\_V5 - 50+75.00 (Sheet)  
 FILE NAME: \\p:\desig\project\2023\2023-03-31\Documents\108000\01\Drawings\108000\01\Drawings\Cross Sections\Local Roads (WHA)\D264EG3\_CrossSections\XSC-1010\WHA.dgn



**STA 50+75.00**



USER NAME = cmorgan	DESIGNED - MS	REVISED -
DRAWN - MS	REVISOR -	
PLOT SCALE = 0.16666633' / in.	CHECKED - GFS	REVISED -
PLOT DATE = 3/30/2023	DATE - 03/31/2023	REVISED -

STATE OF ILLINOIS  
 DEPARTMENT OF TRANSPORTATION

CROSS SECTIONS  
 STAGE 3 MULFORD ROAD

SCALE: 1"=10'H 5"V SHEET 19 OF 36 SHEETS STA. 50+75.00 TO STA.

F.A.I. RTE.	SECTION	COUNTY	TOTAL SHEETS	SHEET NO.
39	(201-3)K	WINNEBAGO	2192	2120
CONTRACT NO. 64B13				
ILLINOIS FED. AID PROJECT				

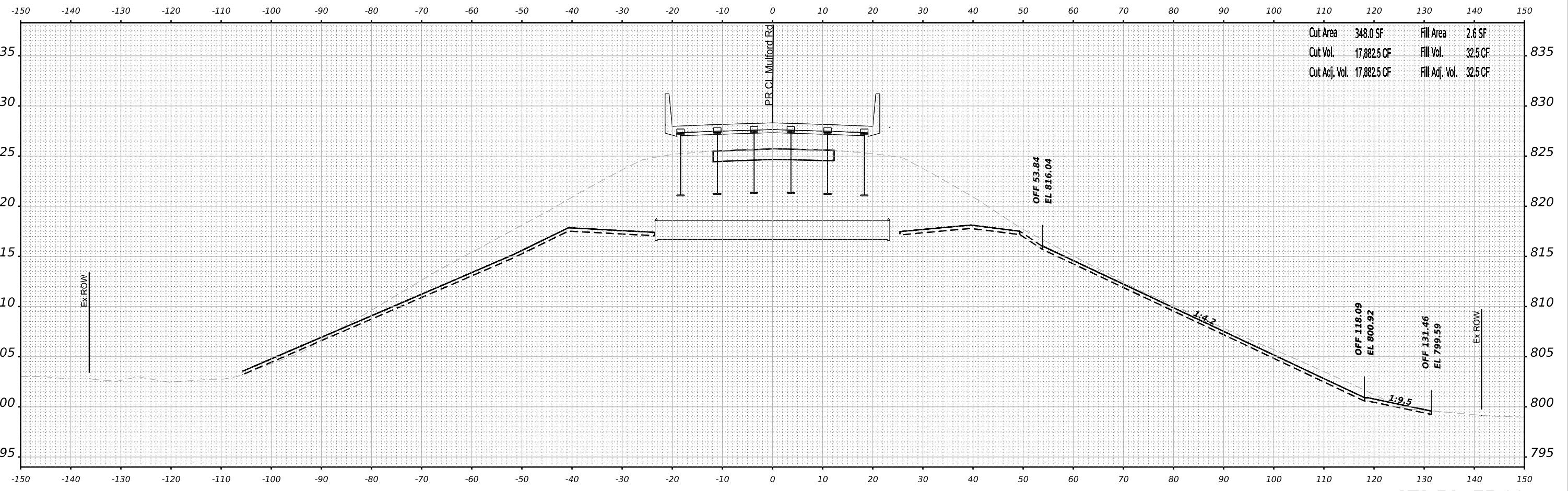








MODEL: PRJ\MULFORD\_VS - 51+75.00 (Sheet)  
 FILE NAME: \\j:\desig\proj\2023\03\stage3\mulford\cross\_sections\local\boards\WHA\1D26\FCS\_CrossSections\XSC-1010\WHA.dgn



Cut Area	348.0 SF	Fill Area	2.6 SF
Cut Vol.	17,882.5 CF	Fill Vol.	32.5 CF
Cut Adj. Vol.	17,882.5 CF	Fill Adj. Vol.	32.5 CF

**STA 51+75.00**



USER NAME = cmorgan	DESIGNED - MS	REVISED -
PLOT SCALE = 0.16666633' / in.	DRAWN - MS	REVISED -
PLOT DATE = 3/30/2023	CHECKED - GFS	REVISED -
	DATE - 03/31/2023	REVISED -

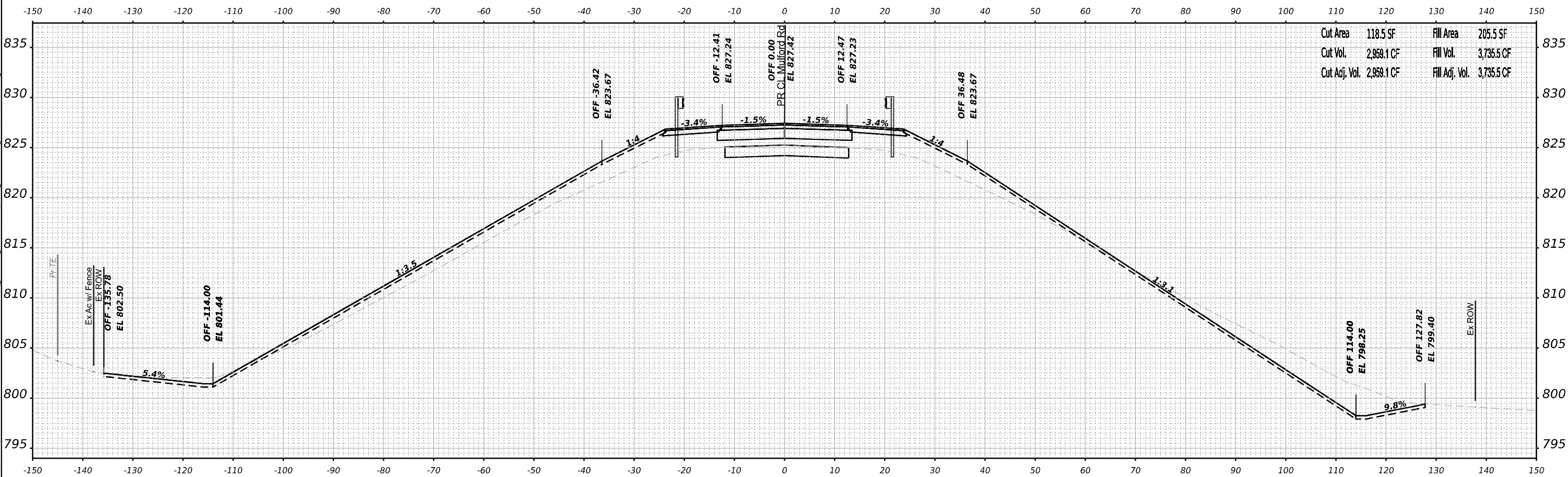
STATE OF ILLINOIS  
 DEPARTMENT OF TRANSPORTATION

CROSS SECTIONS  
 STAGE 3 MULFORD ROAD  
 SCALE: 1"=10'H 5"V SHEET 23 OF 36 SHEETS STA. 51+75.00 TO STA.

F.A.I. RTE.	SECTION	COUNTY	TOTAL SHEETS	SHEET NO.
39	(201-3)K	WINNEBAGO	2192	2124
CONTRACT NO. 64B13				
ILLINOIS FED. AID PROJECT				



MODEL: PRMULFORD\_V5 - 52+25.00 (Sheet)  
 FILE NAME: J:\Projects\2023\23-001\23-001-01\23-001-01-01\23-001-01-01.dwg



Cut Area	118.5 SF	Fill Area	205.5 SF
Cut Vol.	2,959.1 CF	Fill Vol.	3,735.5 CF
Cut Adj. Vol.	2,959.1 CF	Fill Adj. Vol.	3,735.5 CF

**STA 52+25.00**



USER NAME = cmorgan	DESIGNED - MS	REVISED -
DRAWN - MS	REVISOR -	
PLOT SCALE = 0.16666633' / in.	CHECKED - GFS	REVISED -
PLOT DATE = 3/30/2023	DATE - 03/31/2023	REVISED -

STATE OF ILLINOIS  
 DEPARTMENT OF TRANSPORTATION

CROSS SECTIONS  
 STAGE 3 MULFORD ROAD  
 SCALE: 1"=10'H 5"V SHEET 25 OF 36 SHEETS STA. 52+25.00 TO STA.

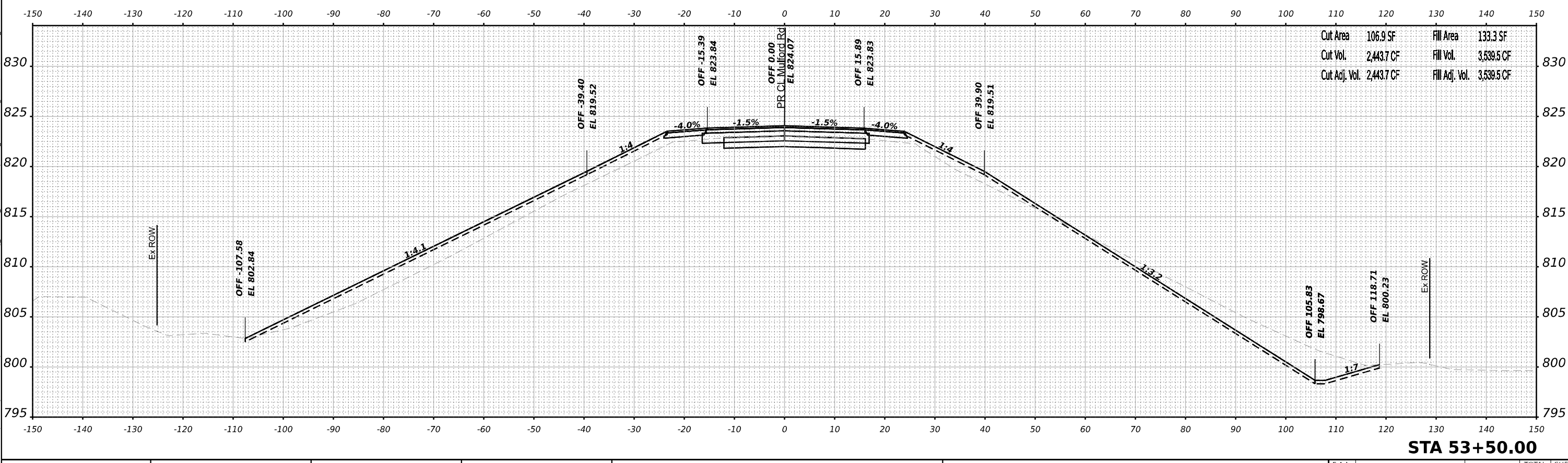
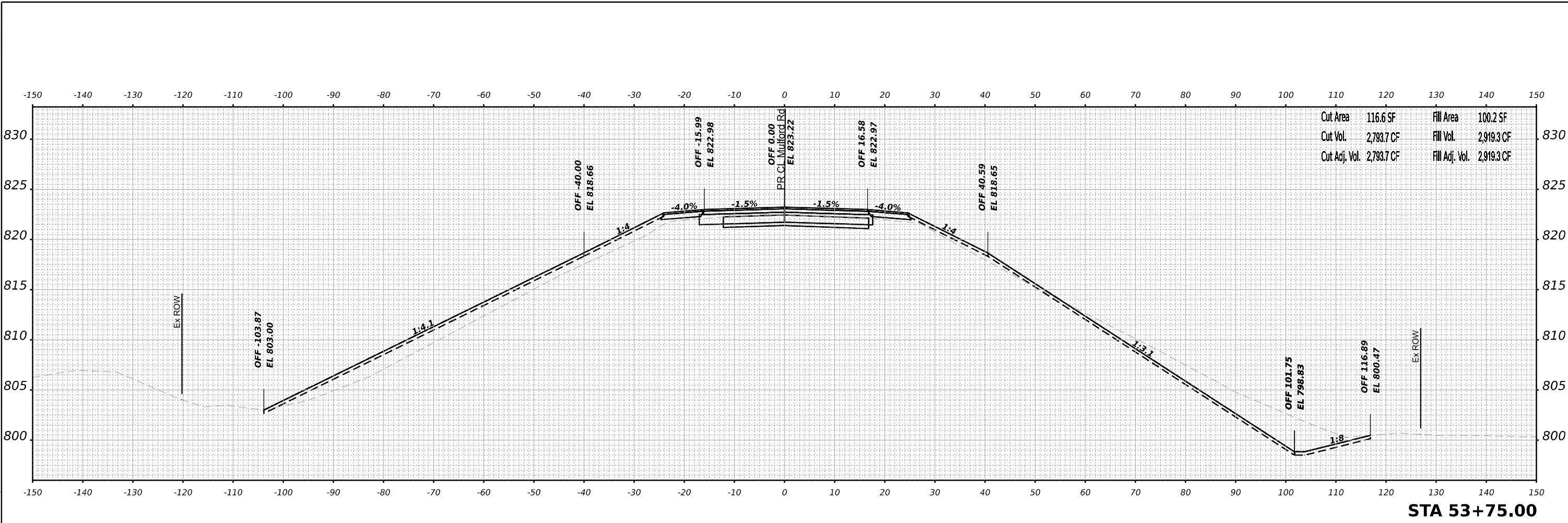
F.A.I. RTE.	SECTION	COUNTY	TOTAL SHEETS	SHEET NO.
39	(201-3)K	WINNEBAGO	2192	2126
CONTRACT NO. 64B13				
ILLINOIS FED. AID PROJECT				











USER NAME = cmorgan	DESIGNED - MS	REVISED -
PLOT SCALE = 0.16666633' / in.	DRAWN - MS	REVISED -
PLOT DATE = 3/30/2023	CHECKED - GFS	REVISED -
	DATE - 03/31/2023	REVISED -

**STATE OF ILLINOIS  
DEPARTMENT OF TRANSPORTATION**

**CROSS SECTIONS  
STAGE 3 MULFORD ROAD**

SCALE: 1"=10'H 5"V SHEET 29 OF 36 SHEETS STA. 53+50.00 TO STA. 53+75.00

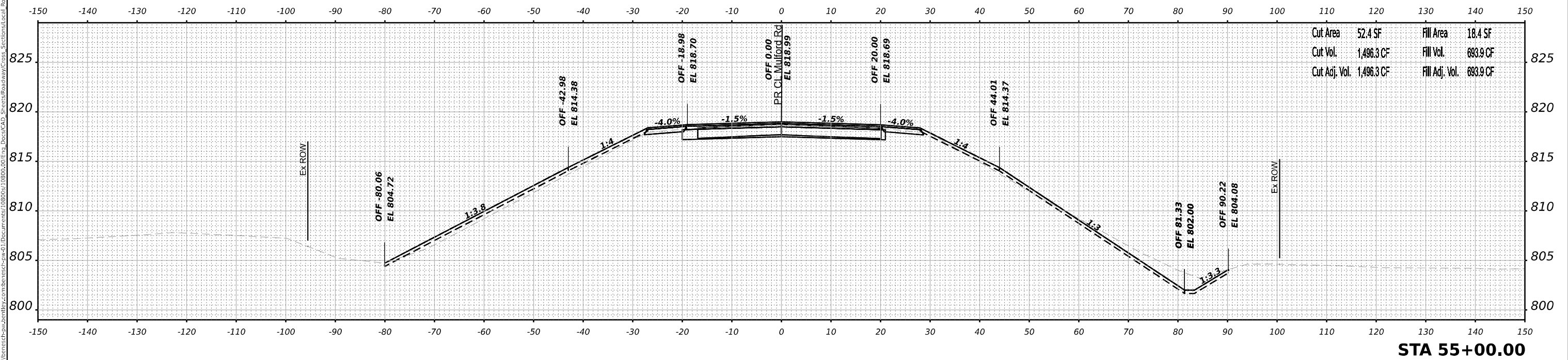
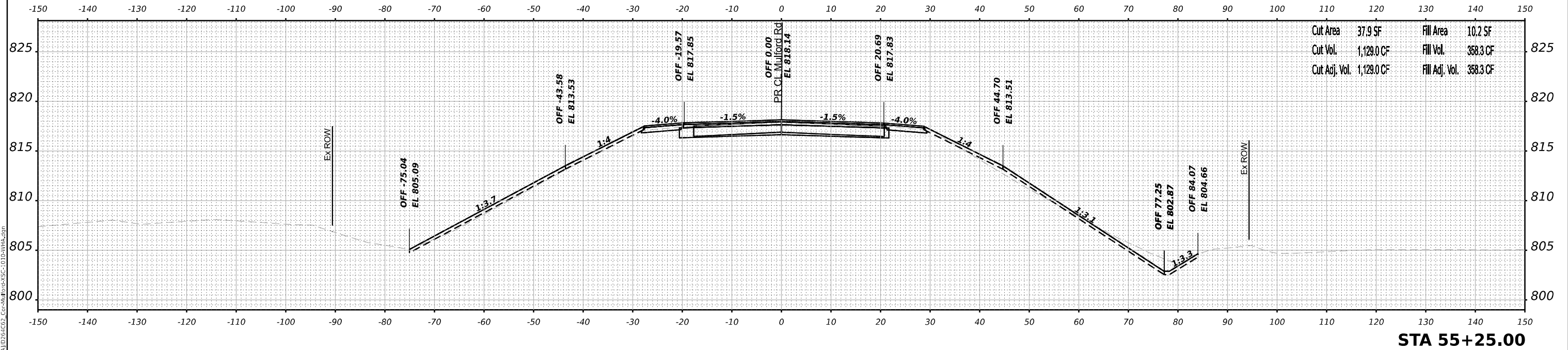
F.A.I. RTE.	SECTION	COUNTY	TOTAL SHEETS	SHEET NO.
39	(201-3)K	WINNEBAGO	2192	2130
			CONTRACT NO. 64B13	
		ILLINOIS	FED. AID PROJECT	

MODEL: PR.MULFORD\_VS - 53+50.00 (Sheet)  
 FILE NAME: J:\Projects\2023\20230330\Tech\53+50.00\Drawings\Cross Sections\Local Roads\WHA\102646EG\_Cross\Mulford\_VS-1010\WHA.dgn





MODEL: PR.MULFORD\_VS - 55+00.00 (Sheet)  
 FILE NAME: \\j:\projects\64813\64813.dwg



USER NAME = cmorgan	DESIGNED - MS	REVISED -
	DRAWN - MS	REVISED -
PLOT SCALE = 0.16666633' / in.	CHECKED - GFS	REVISED -
PLOT DATE = 3/30/2023	DATE - 03/31/2023	REVISED -

**STATE OF ILLINOIS  
DEPARTMENT OF TRANSPORTATION**

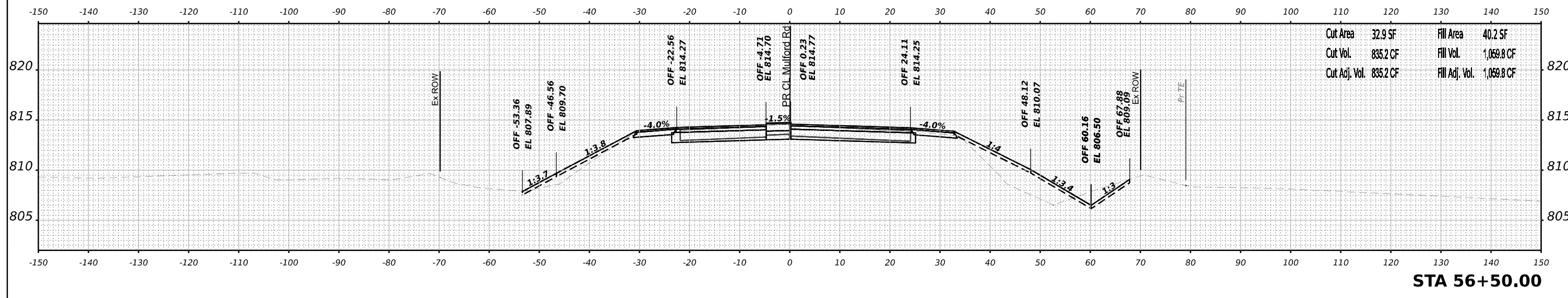
**CROSS SECTIONS  
STAGE 3 MULFORD ROAD**

SCALE: 1"=10'H 5"V SHEET 32 OF 36 SHEETS STA. 55+00.00 TO STA. 55+25.00

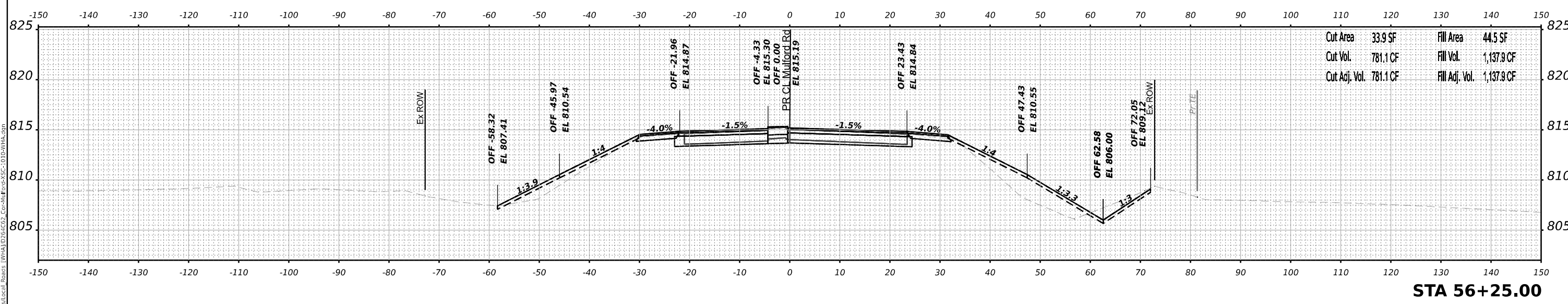
F.A.I. RTE.	SECTION	COUNTY	TOTAL SHEETS	SHEET NO.
39	(201-3)K	WINNEBAGO	2192	2133
				CONTRACT NO. 64B13

ILLINOIS FED. AID PROJECT

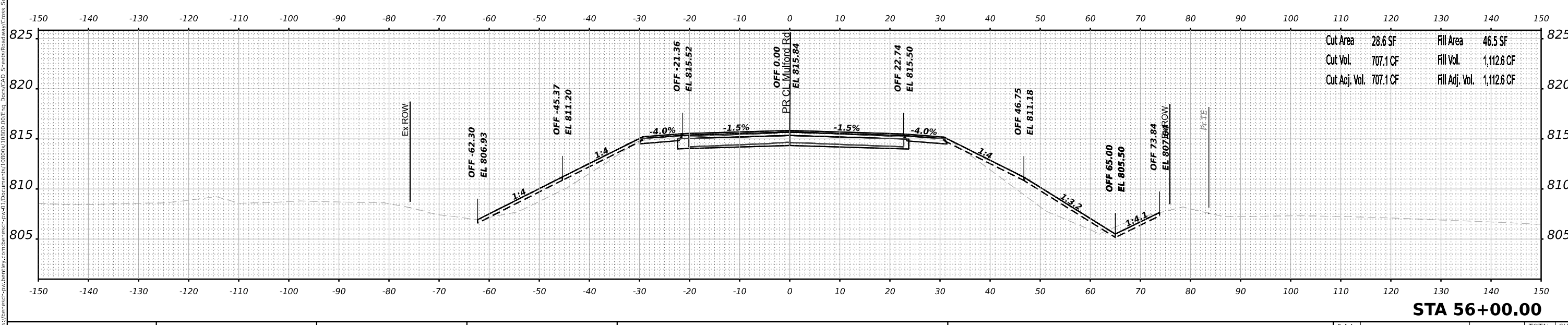




**STA 56+50.00**



**STA 56+25.00**



**STA 56+00.00**

MODEL: PR.MULFORD\_VS - 56+00.00 (5Sheet)  
 FILE NAME: J:\Projects\2023\23062\23062-PR.MULFORD\_VS-56+00.00.dwg  
 PROJECT: 23062 - Mulford Road Stage 3  
 DATE: 03/31/2023



USER NAME = cmorgan	DESIGNED - MS	REVISED -
PLOT SCALE = 0.16666633 1 / in.	DRAWN - MS	REVISED -
PLOT DATE = 3/30/2023	CHECKED - GFS	REVISED -
	DATE - 03/31/2023	REVISED -

**STATE OF ILLINOIS  
DEPARTMENT OF TRANSPORTATION**

**CROSS SECTIONS  
STAGE 3 MULFORD ROAD**

SCALE: 1"=10'H 5"V SHEET 34 OF 36 SHEETS STA. 56+00.00 TO STA. 56+50.00

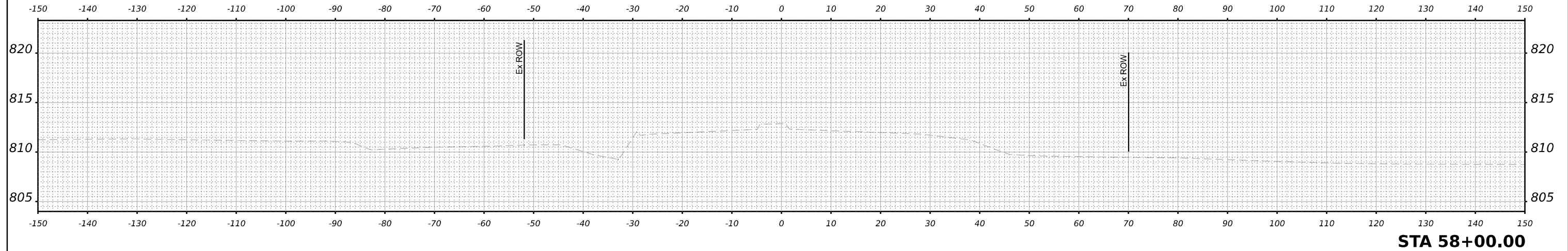
F.A.I. RTE.	SECTION	COUNTY	TOTAL SHEETS	SHEET NO.
39	(201-3)K	WINNEBAGO	2192	2135
				CONTRACT NO. 64B13

ILLINOIS FED. AID PROJECT

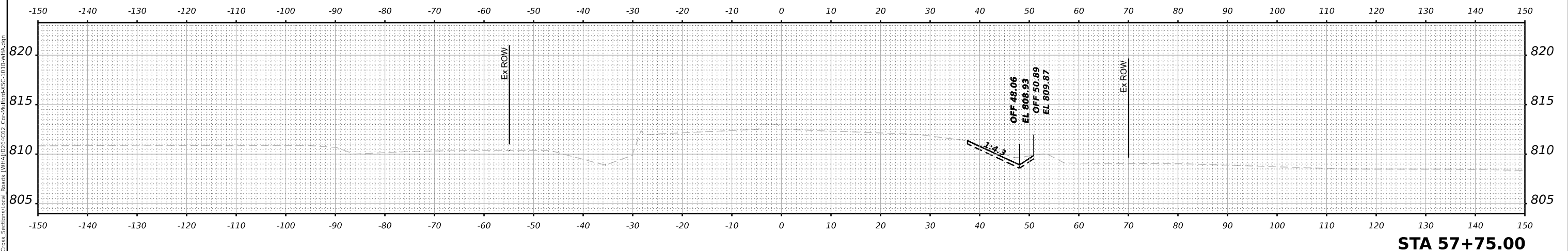




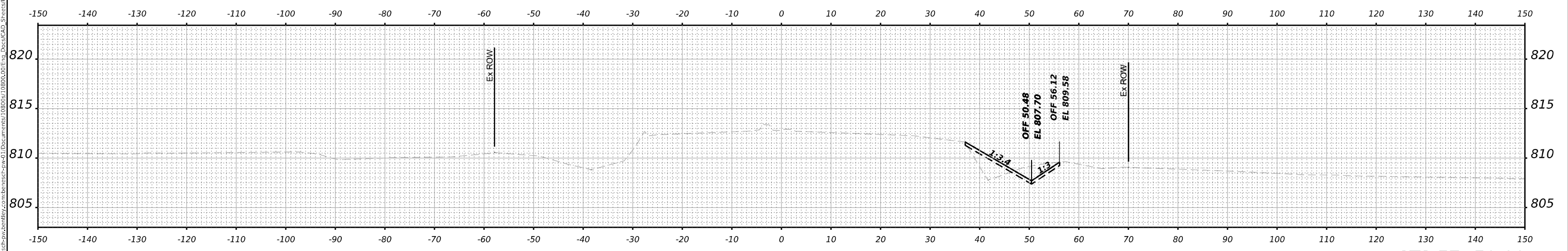
MODEL: PRJ\MULFORD\_VS - 57+50.00 (Sheet)  
 FILE NAME: \\p:\desig\proj\2023\20230331\20230331\20230331\Cross\_Section\Local\_Board\WHA\10264EGS\_Cross\Roadway\XSC-1010\WHA.dgn



**STA 58+00.00**



**STA 57+75.00**



**STA 57+50.00**



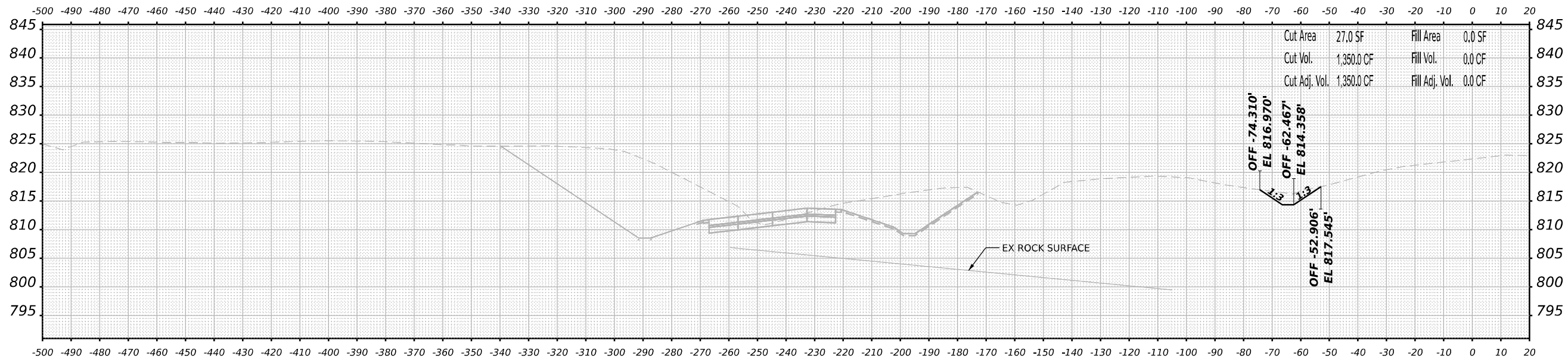
USER NAME = cmorgan	DESIGNED - MS	REVISED -
	DRAWN - MS	REVISED -
PLOT SCALE = 0.16666633 1 / in.	CHECKED - GFS	REVISED -
PLOT DATE = 3/30/2023	DATE - 03/31/2023	REVISED -

**STATE OF ILLINOIS  
 DEPARTMENT OF TRANSPORTATION**

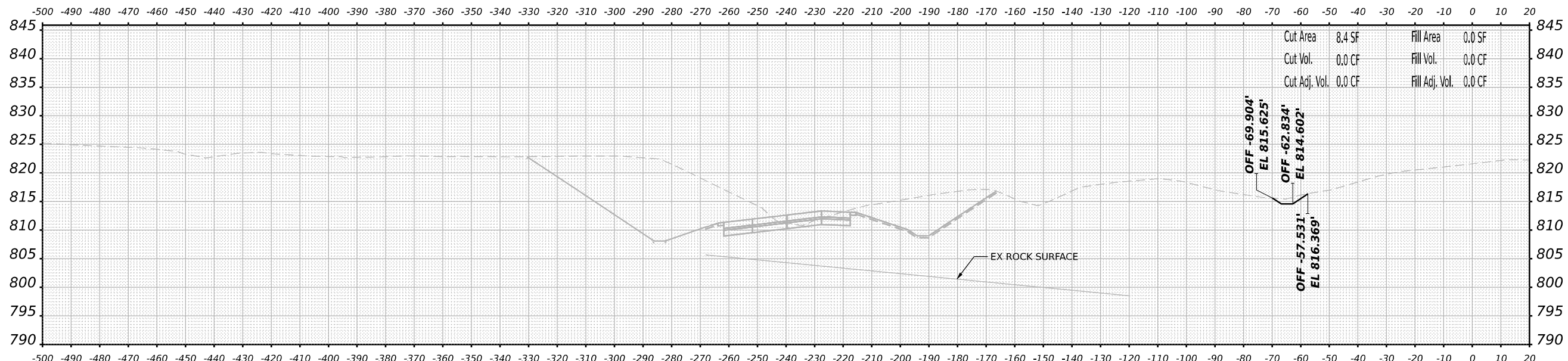
**CROSS SECTIONS  
 STAGE 3 MULFORD ROAD**  
 SCALE: 1"=10'H 5"V SHEET 36 OF 36 SHEETS STA. 57+50.00 TO STA. 58+00.00

F.A.I. RTE.	SECTION	COUNTY	TOTAL SHEETS	SHEET NO.
39	(201-3)K	WINNEBAGO	2192	2137
CONTRACT NO. 64B13				
ILLINOIS FED. AID PROJECT				

DATE	
BY	
SURVEYED	
PLOTTED	
TEMPLATE	
NOTE BOOK	
AREAS CHECKED	
NO.	



DATE	
BY	
SURVEYED	
PLOTTED	
TEMPLATE	
NOTE BOOK	
AREAS CHECKED	
NO.	



MODEL: Pond B - 331+50.00 [Sheet]  
FILE NAME: J:\Benesch\paw\_bentley.com\benesch\paw\J\Documents\108095108\000\Eng\_Docs\Design\System\_Interchange\Cross\_Sections\024413-Cor-1-39-SI-SI-Spns-B.dgn



USER NAME	= tvogler	DESIGNED	- T.VOGLER	REVISED	-
		DRAWN	- T.VOGLER	REVISED	-
PLOT SCALE	= 0.16666685 1/ in.	CHECKED	- J.TARDY	REVISED	-
PLOT DATE	= 3/30/2023	DATE	- 03/31/2023	REVISED	-

**STATE OF ILLINOIS  
DEPARTMENT OF TRANSPORTATION**

**CROSS SECTIONS  
POND B1 - RAMP DA ALIGNMENT**

SCALE: N/A SHEET 1 OF 25 SHEETS STA. 330+50.00 TO STA. 331+00.00

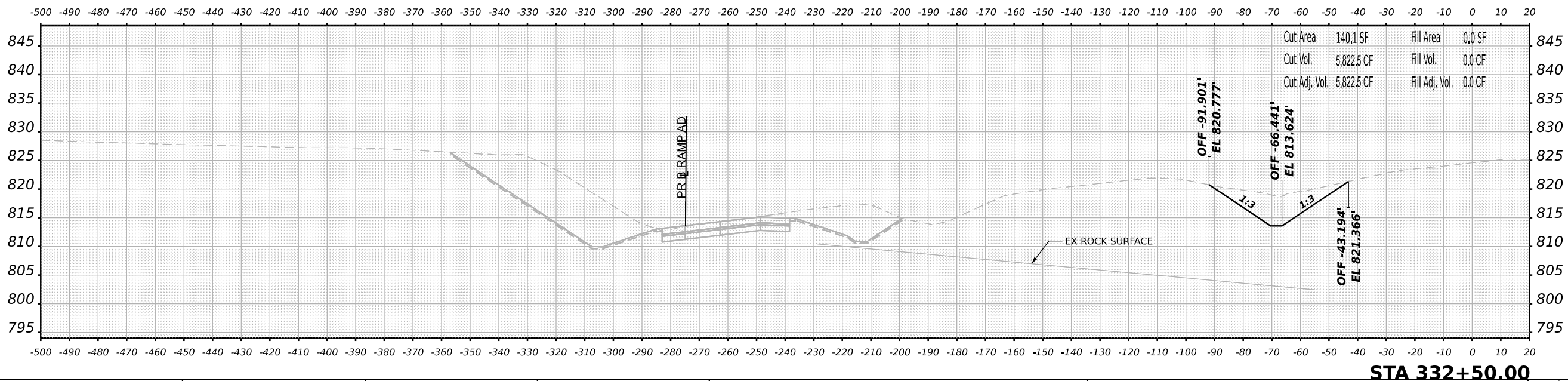
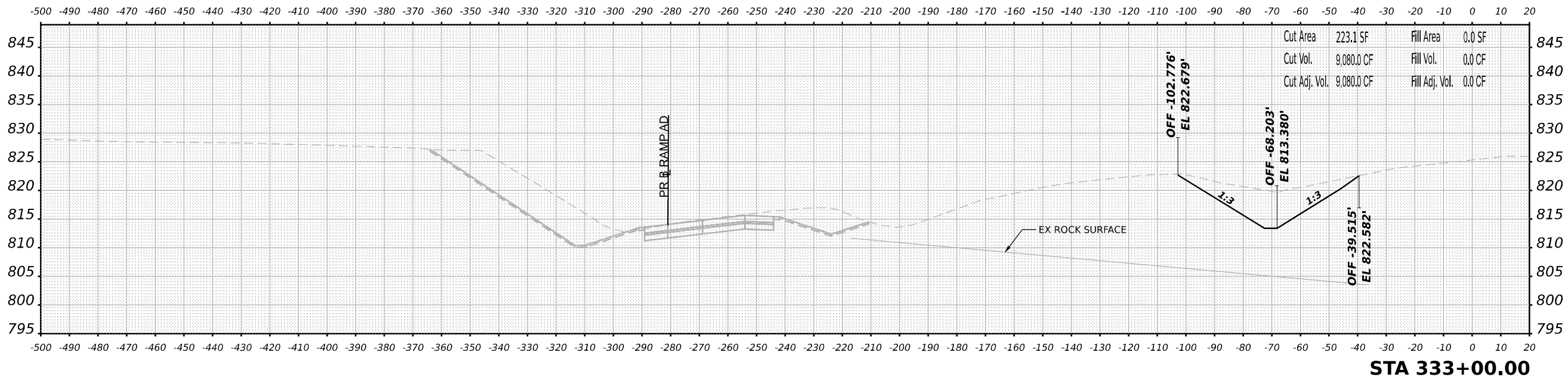
F.A.I. RTE.	SECTION	COUNTY	TOTAL SHEETS	SHEET NO.
39	(201-3)K	WINNEBAGO	2192	2138
CONTRACT NO. 64B13				
ILLINOIS FED. AID PROJECT				



DATE	
BY	
SURVEYED	
PLOTTED	
AREAS CHECKED	
FINAL SURVEY NO.	
NOTE BOOK NO.	
TEMPLATE AREAS CREATED	

DATE	
BY	
SURVEYED	
PLOTTED	
AREAS CHECKED	
ORIGINAL SURVEY NO.	
NOTE BOOK NO.	
TEMPLATE AREAS CREATED	

MODEL: Pond B - 332+50.00 [Sheet]  
 FILE NAME: j:\benesch\paw\benesch\paw\Documents\708095108\00\_00\_Eng\_Docs\Design\System\_Interchange\Cross\_Sections\024413-Cross-33-SI-Pond-B.dgn



USER NAME	= tvogler
DESIGNED	- T.VOGLER
DRAWN	- T.VOGLER
PLLOT SCALE	= 0.16666685 1/ in.
PLLOT DATE	= 3/30/2023

REVISIED	-
REVISIED	-
REVISIED	-
REVISIED	-

CHECKED	- J.TARDY
DATE	- 03/31/2023

**STATE OF ILLINOIS  
DEPARTMENT OF TRANSPORTATION**

**CROSS SECTIONS  
POND B1 - RAMP DA ALIGNMENT**

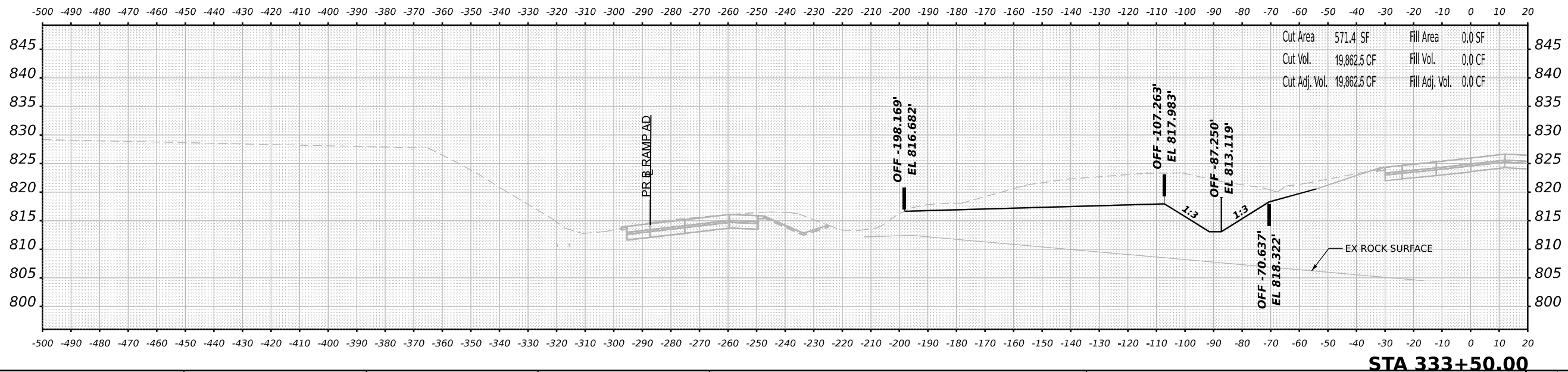
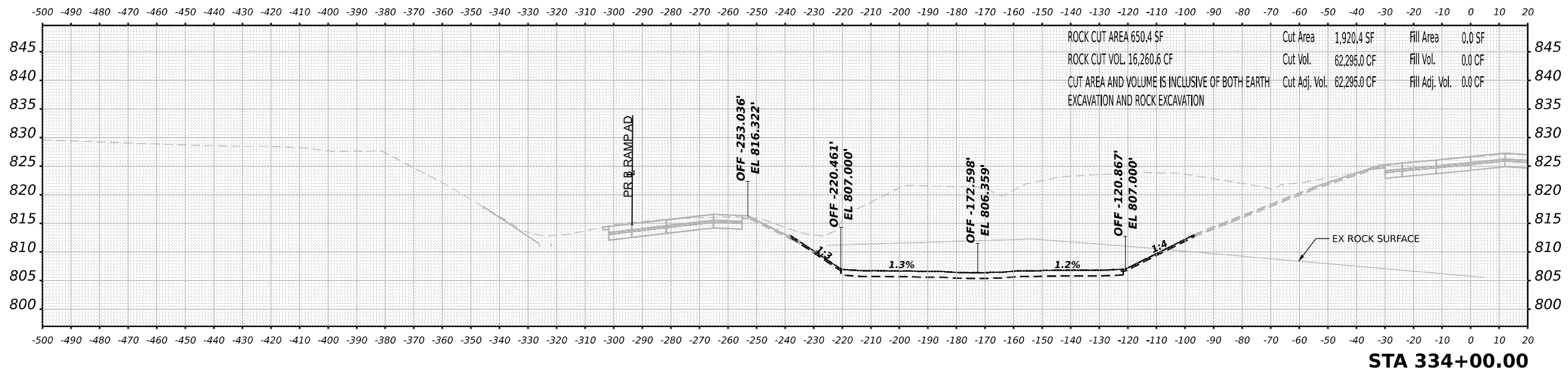
SCALE: N/A SHEET 3 OF 25 SHEETS STA. 332+50.00 TO STA. 333+00.00

F.A.I. RTE.	SECTION	COUNTY	TOTAL SHEETS	SHEET NO.
39	(201-3)K	WINNEBAGO	2192	2140
CONTRACT NO. 64B13				
ILLINOIS FED. AID PROJECT				

DATE	
BY	
SURVEYED	
PLOTTED	
TEMPLATE	
NOTE BOOK	
AREAS CHECKED	
NO.	

DATE	
BY	
SURVEYED	
PLOTTED	
TEMPLATE	
NOTE BOOK	
AREAS CHECKED	
NO.	

MODEL: Pond B - 333+50.00 [Sheet]  
 FILE NAME: \\p:\benesch\p\benesch.com\benesch\p\2\Documents\108005108000\00\Eng\_Docs\Design\System\_Interchange\Cross\_Sections\DA-13-Cut-39-SI-VS-Pond-B.dgn



Alfred Benesch & Company  
 35 W Wacker Drive, Suite 3300  
 Chicago, Illinois 60601  
 312.465.4150 Job No. 19800.00

USER NAME	= tvogler	DESIGNED	- T.VOGLER	REVISED	-
DRAWN	- T.VOGLER	REVISIONS	-	REVISED	-
PLOT SCALE	= 0.16666667 1/ in.	CHECKED	- J.TARDY	REVISED	-
PLOT DATE	= 3/30/2023	DATE	- 03/31/2023	REVISED	-

**STATE OF ILLINOIS  
 DEPARTMENT OF TRANSPORTATION**

<b>CROSS SECTIONS POND B1 - RAMP DA ALIGNMENT</b>	
SCALE: N/A	SHEET 4 OF 25 SHEETS
STA. 333+50.00 TO STA. 334+00.00	

F.A.I. RTE.	SECTION	COUNTY	TOTAL SHEETS	SHEET NO.
39	(201-3)K	WINNEBAGO	2192	2141
CONTRACT NO. 64B13				
ILLINOIS FED. AID PROJECT				

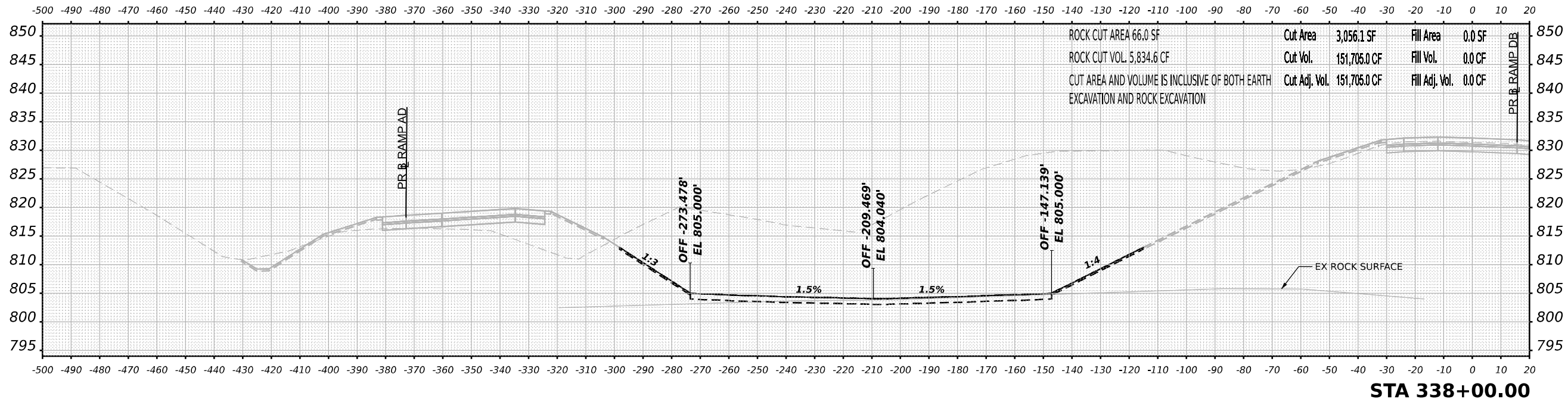




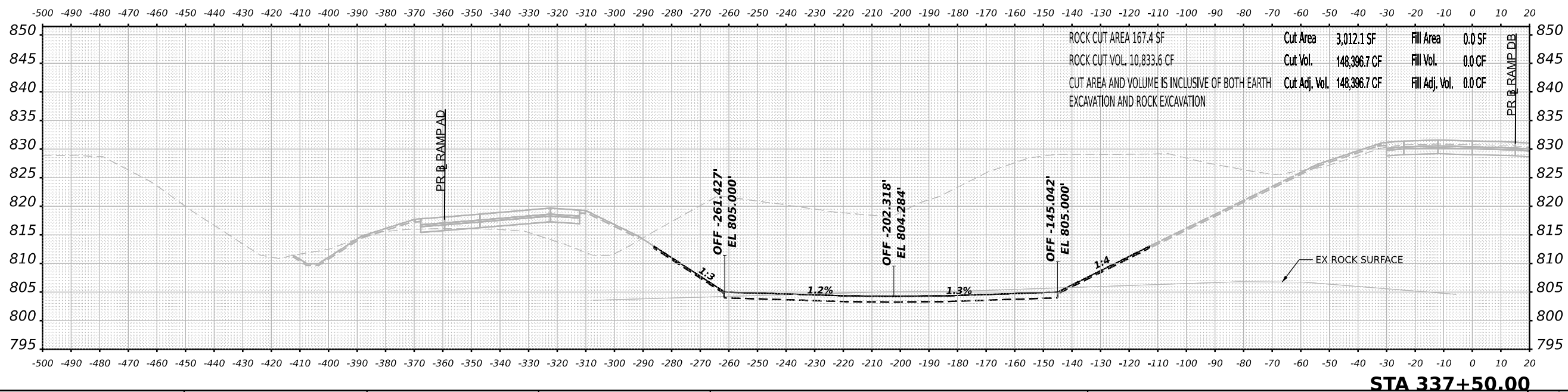




DATE	
BY	
FINAL SURVEY	SURVEYED
NOTE BOOK	PLOTTED
NO.	TEMPLATE
	AREAS CHECKED
	AREAS CHECKED



DATE	
BY	
ORIGINAL SURVEY	SURVEYED
NOTE BOOK	PLOTTED
NO.	TEMPLATE
	AREAS CHECKED
	AREAS CHECKED



MODEL: Pond B - 337+50.00 [Sheet]  
 FILE NAME: j:\benesch\pw\benesch\pw\Documents\708095108\00\_00\_Eng\_Docs\Design\System\_Interchange\Cross\_Sections\DA\B13-Cut-338-SI-VS-Pond-B.dgn



USER NAME	= tvogler	DESIGNED	- T.VOGLER	REVISED	-
		DRAWN	- T.VOGLER	REVISED	-
PLOT SCALE	= 0.16666667 1/ in.	CHECKED	- J.TARDY	REVISED	-
PLOT DATE	= 3/30/2023	DATE	- 03/31/2023	REVISED	-

STATE OF ILLINOIS  
 DEPARTMENT OF TRANSPORTATION

CROSS SECTIONS  
 POND B1 - RAMP DA ALIGNMENT

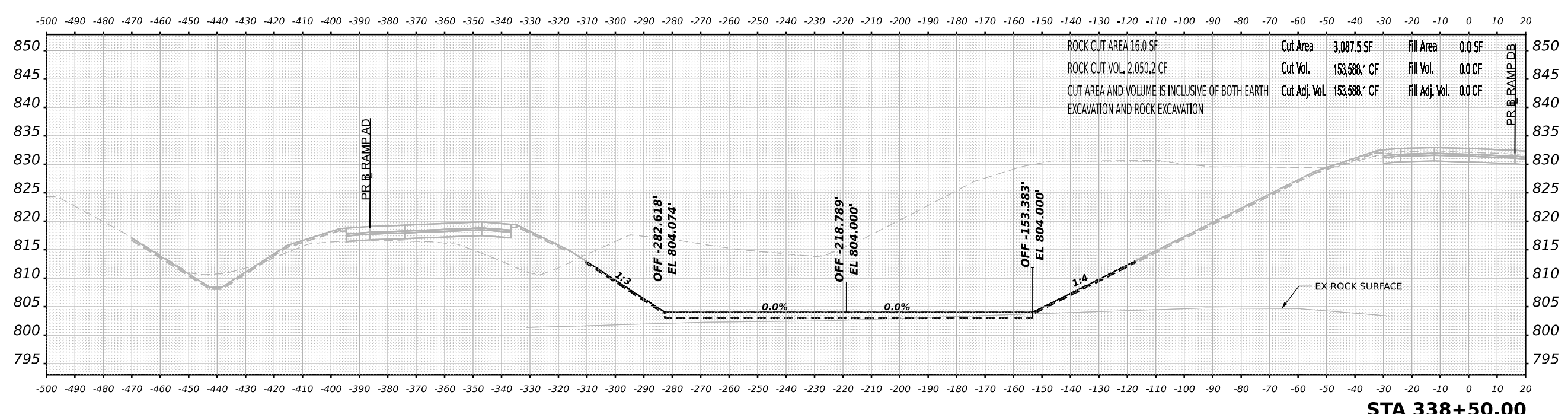
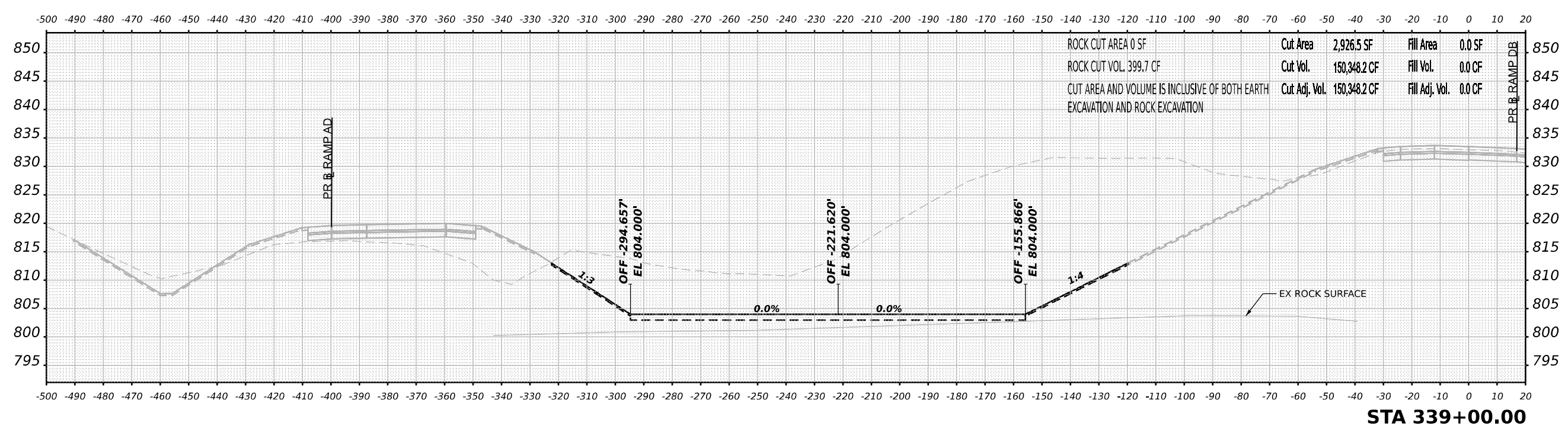
SCALE: N/A SHEET 8 OF 25 SHEETS STA. 337+50.00 TO STA. 338+00.00

F.A.I. RTE.	SECTION	COUNTY	TOTAL SHEETS	SHEET NO.
39	(201-3)K	WINNEBAGO	2192	2145
CONTRACT NO. 64B13				
ILLINOIS		FED. AID PROJECT		

DATE	
BY	
SURVEYED	
PLOTTED	
TEMPLATE	
NOTE BOOK	
AREAS CHECKED	
NO.	

DATE	
BY	
ORIGINAL SURVEY	
NOTE BOOK	
AREAS CHECKED	
NO.	

MODEL: Pond B - 338+50.00 (1 sheet)  
 FILE NAME: j:\benesch\p\benesch\p\2\Documents\108009108000\00\Eng\Docs\Design\System\_Interchange\Cross\_Sections\0264813-Cor-1-39-SI-VS-Pond-B.dgn



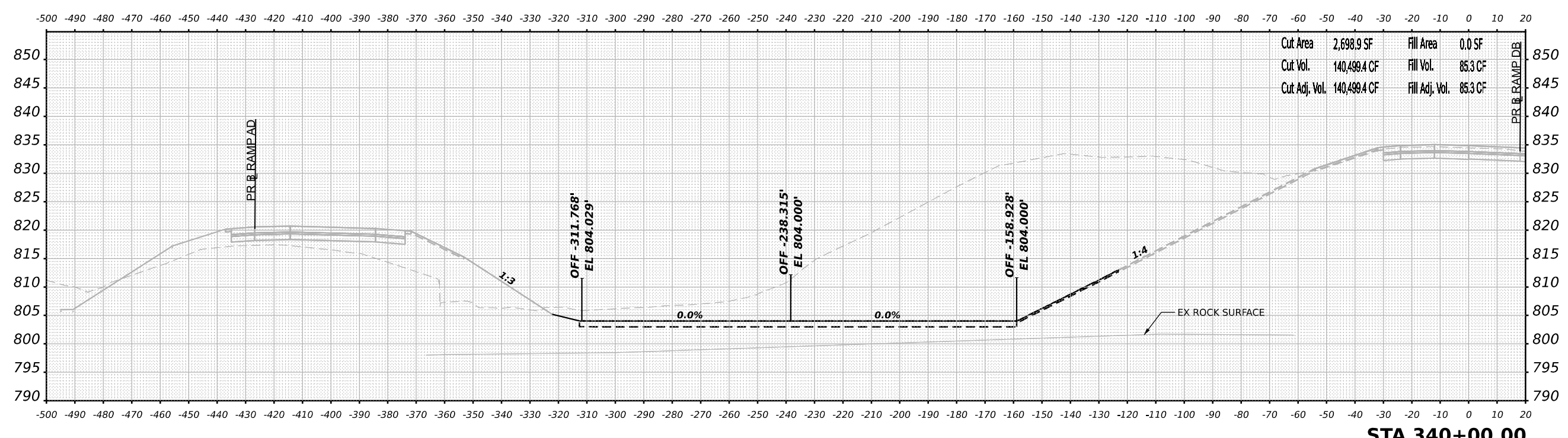
USER NAME	= tvogler	DESIGNED	- T.VOGLER	REVISED	-
DRAWN	- T.VOGLER	REVISIONS	-	REVISIONS	-
PLOT SCALE	= 0.16666667 1/ in.	CHECKED	- J.TARDY	REVISIONS	-
PLOT DATE	= 3/30/2023	DATE	- 03/31/2023	REVISIONS	-

**STATE OF ILLINOIS  
 DEPARTMENT OF TRANSPORTATION**

<b>CROSS SECTIONS    POND B1 - RAMP DA ALIGNMENT</b>	
SCALE: N/A	SHEET 9 OF 25 SHEETS
STA. 338+50.00	TO STA. 339+00.00

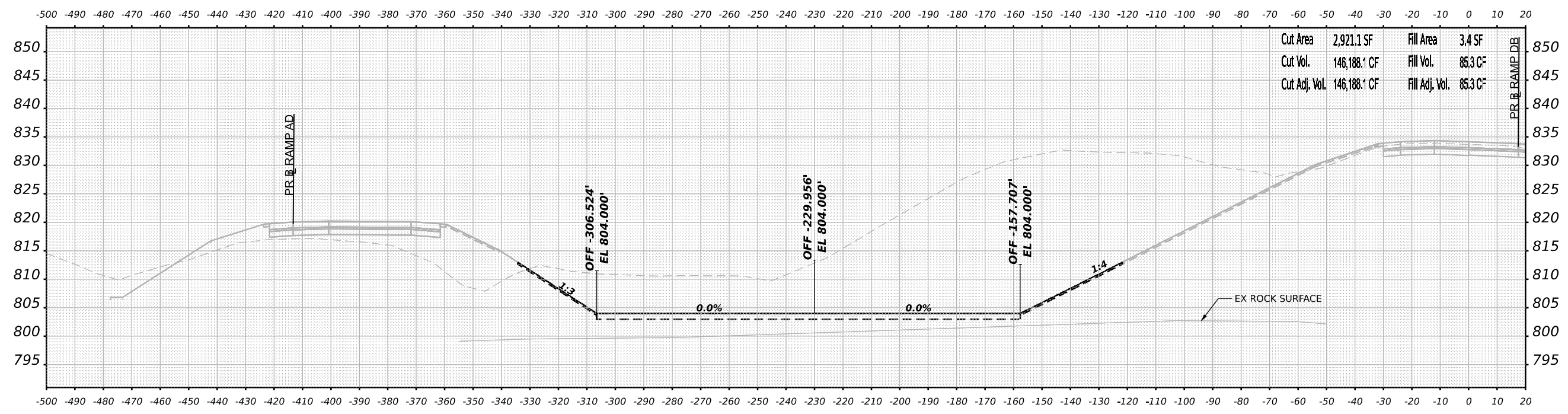
F.A.I. RTE.	SECTION	COUNTY	TOTAL SHEETS	SHEET NO.
39	(201-3)K	WINNEBAGO	2192	2146
CONTRACT NO. 64B13				
ILLINOIS		FED. AID PROJECT		

DATE	
BY	
FINAL SURVEY	SURVEYED
NOTE BOOK	PLOTTED
NO.	TEMPLATE
	AREAS CHECKED
	AREAS CHECKED



STA 340+00.00

DATE	
BY	
ORIGINAL SURVEY	SURVEYED
NOTE BOOK	PLOTTED
NO.	TEMPLATE
	AREAS CHECKED
	AREAS CHECKED



STA 339+50.00

MODEL: Pond B - 339+50.00 [Sheet]  
 FILE NAME: j:\benesch\p\benesch\p\2\Documents\10800\10800\_001\Eng\_Docs\Design\System\_Interchange\Cross\_Sections\024413\_Cor1-39-SI-SR-Plan-8.dgn



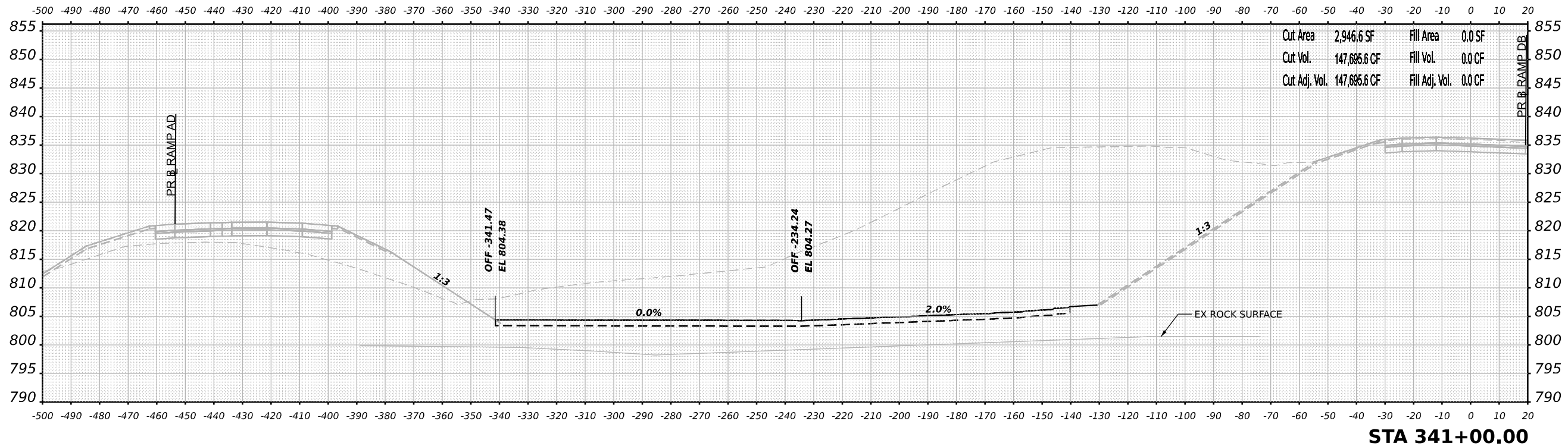
USER NAME	= tvogler	DESIGNED	- T.VOGLER	REVISED	-
PLOT SCALE	= 0.16666667 1/ in.	DRAWN	- T.VOGLER	REVISED	-
PLOT DATE	= 3/30/2023	CHECKED	- J.TARDY	REVISED	-
		DATE	- 03/31/2023	REVISED	-

**STATE OF ILLINOIS  
DEPARTMENT OF TRANSPORTATION**

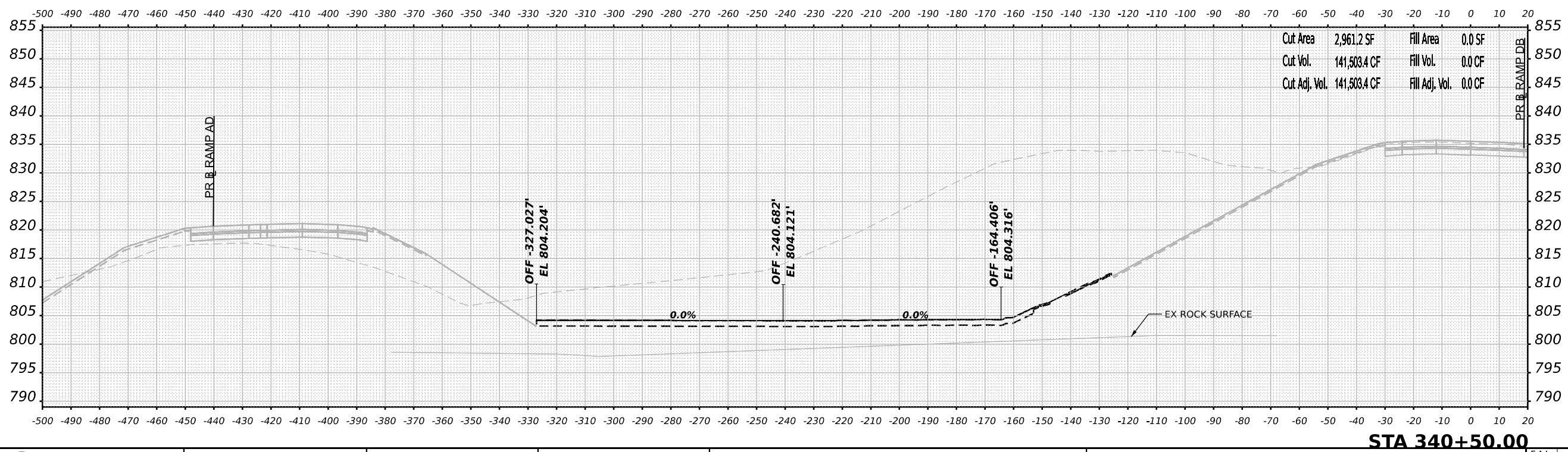
<b>CROSS SECTIONS POND B1 - RAMP DA ALIGNMENT</b>	
SCALE: N/A	SHEET 10 OF 25 SHEETS
STA. 339+50.00 TO STA. 340+00.00	

F.A.I. RTE.	SECTION	COUNTY	TOTAL SHEETS	SHEET NO.
39	(201-3)K	WINNEBAGO	2192	2147
CONTRACT NO. 64B13				
ILLINOIS FED. AID PROJECT				

DATE	
BY	
SURVEYED	
PLOTTED	
TEMPLATE	
AREAS CHECKED	
AREAS CHECKED	
NO.	



DATE	
BY	
SURVEYED	
PLOTTED	
TEMPLATE	
AREAS CHECKED	
AREAS CHECKED	
NO.	



MODEL: Pond B - 340+50.00 [Sheet]

FILE NAME: I:\projects\paw\_bentley.com\benesch\paw\2\Documents\108005108005108000\Eng\Drawings\System\Interchange\Cross Sections\DA-613-Cut-39-SI-SR-Pond-B.dgn



USER NAME	= tvogler
DESIGNED	- T.VOGLER
DRAWN	- T.VOGLER
PLLOT SCALE	= 0.16666667 1/ in.
PLLOT DATE	= 3/30/2023

CHECKED	- J.TARDY
DATE	- 03/31/2023

REVISED	-
REVISED	-
REVISED	-
REVISED	-

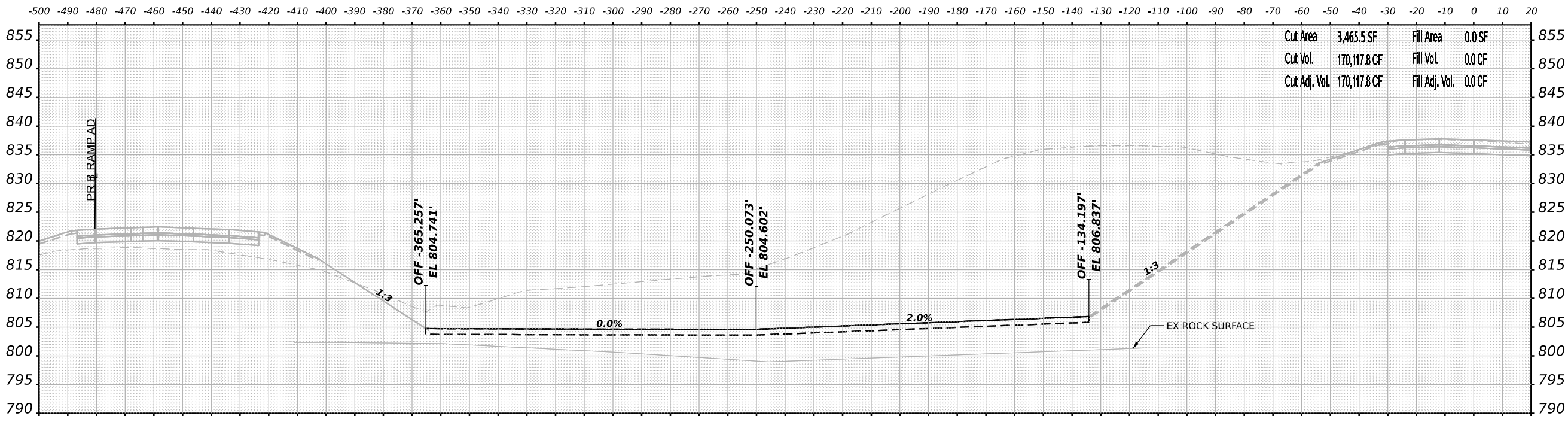
**STATE OF ILLINOIS  
DEPARTMENT OF TRANSPORTATION**

**CROSS SECTIONS  
POND B1 - RAMP DA ALIGNMENT**

SCALE: N/A      SHEET 11 OF 25 SHEETS      STA. 340+50.00 TO STA. 341+00.00

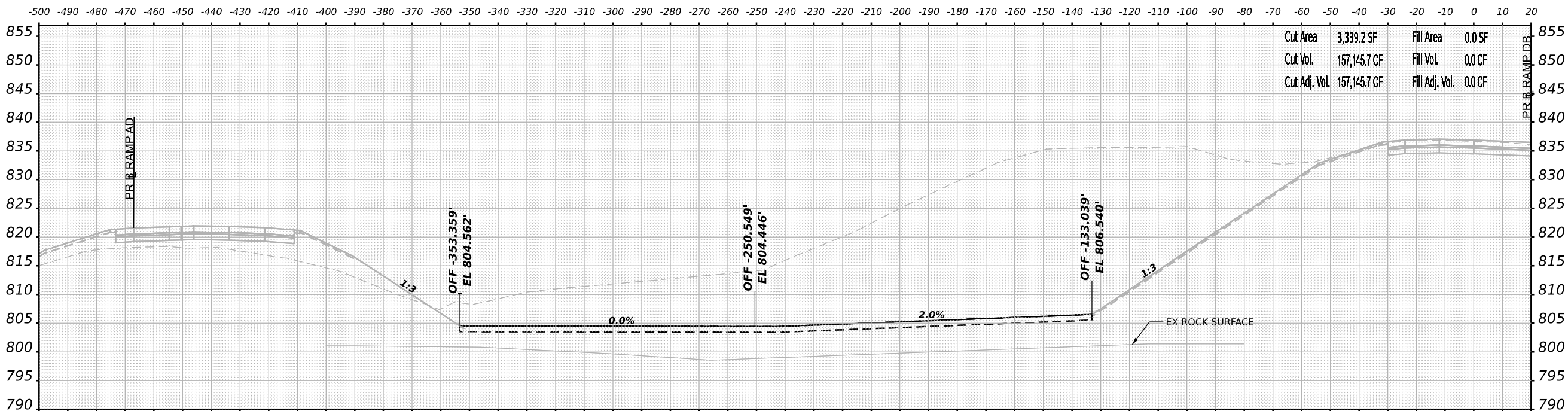
F.A.I. RTE.	SECTION	COUNTY	TOTAL SHEETS	SHEET NO.
39	(201-3)K	WINNEBAGO	2192	2148
				CONTRACT NO. 64B13
			ILLINOIS	FED. AID PROJECT

DATE	
BY	
SURVEYED	
PLOTTED	
TEMPLATE	
AREAS CHECKED	
NO.	
FINAL SURVEY	
NOTE BOOK	
AREAS CHECKED	
NO.	



**STA 342+00.00**

DATE	
BY	
SURVEYED	
PLOTTED	
TEMPLATE	
AREAS CHECKED	
NO.	
ORIGINAL SURVEY	
NOTE BOOK	
AREAS CHECKED	
NO.	



**STA 341+50.00**



USER NAME	= tvogler	DESIGNED	- T.VOGLER	REVISED	-
		DRAWN	- T.VOGLER	REVISED	-
PLOT SCALE	= 0.16666667 1/ in.	CHECKED	- J.TARDY	REVISED	-
PLOT DATE	= 3/30/2023	DATE	- 03/31/2023	REVISED	-

**STATE OF ILLINOIS  
DEPARTMENT OF TRANSPORTATION**

**CROSS SECTIONS  
POND B1 - RAMP DA ALIGNMENT**

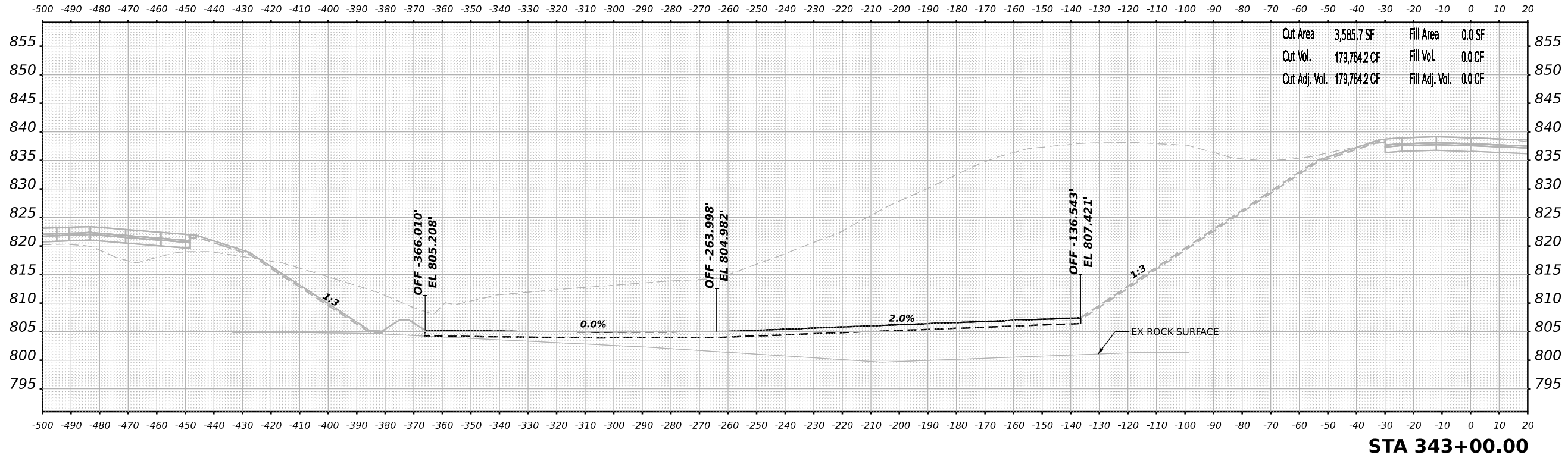
SCALE: N/A SHEET 12 OF 25 SHEETS STA. 341+50.00 TO STA. 342+00.00

F.A.I. RTE.	SECTION	COUNTY	TOTAL SHEETS	SHEET NO.
39	(201-3)K	WINNEBAGO	2192	2149
CONTRACT NO. 64B13				
ILLINOIS		FED. AID PROJECT		

MODEL: Pond B - 341+50.00 (Sheet)

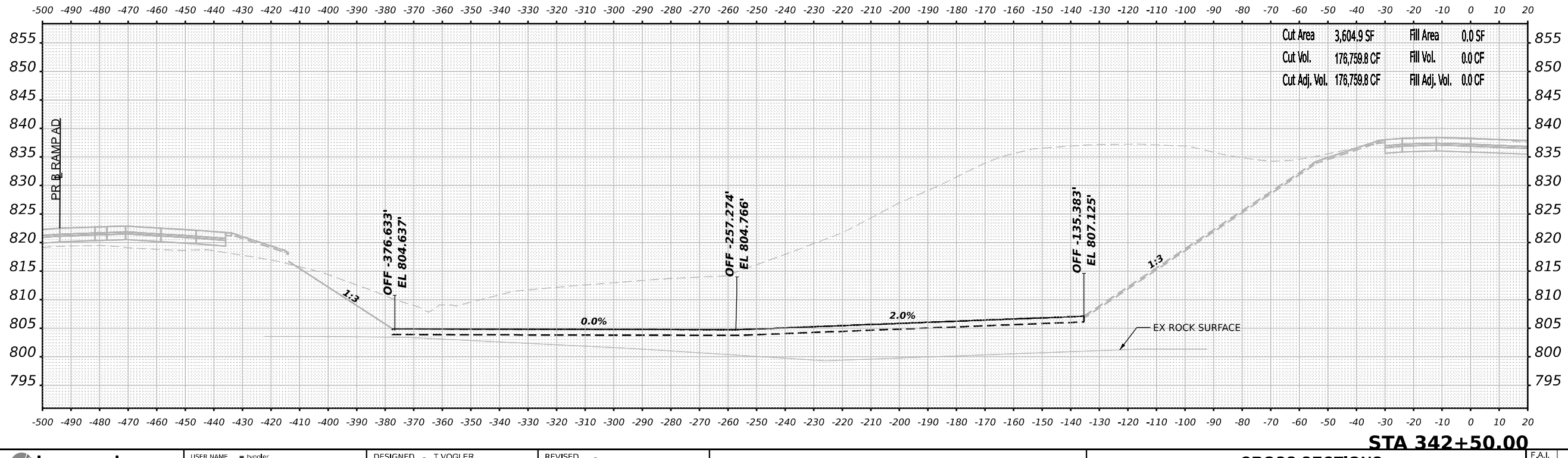
FILE NAME: \\p:\benesch\pw\benesch\pw\Documents\708009108\00\Eng\_Docs\Design\System\_Interchange\Cross\_Sections\DA13-Cor1-39-SI-VS-Pond-B.dgn

DATE	
BY	
SURVEYED	
PLOTTED	
TEMPLATE	
AREAS CHECKED	
NO.	



STA 343+00.00

DATE	
BY	
SURVEYED	
PLOTTED	
TEMPLATE	
AREAS CHECKED	
NO.	



STA 342+50.00



USER NAME	= tvogler	DESIGNED	- T.VOGLER	REVISED	-
PLOT SCALE	= 0.16666667"/in.	DRAWN	- T.VOGLER	REVISED	-
PLOT DATE	= 3/30/2023	CHECKED	- J.TARDY	REVISED	-
		DATE	- 03/31/2023	REVISED	-

**STATE OF ILLINOIS  
DEPARTMENT OF TRANSPORTATION**

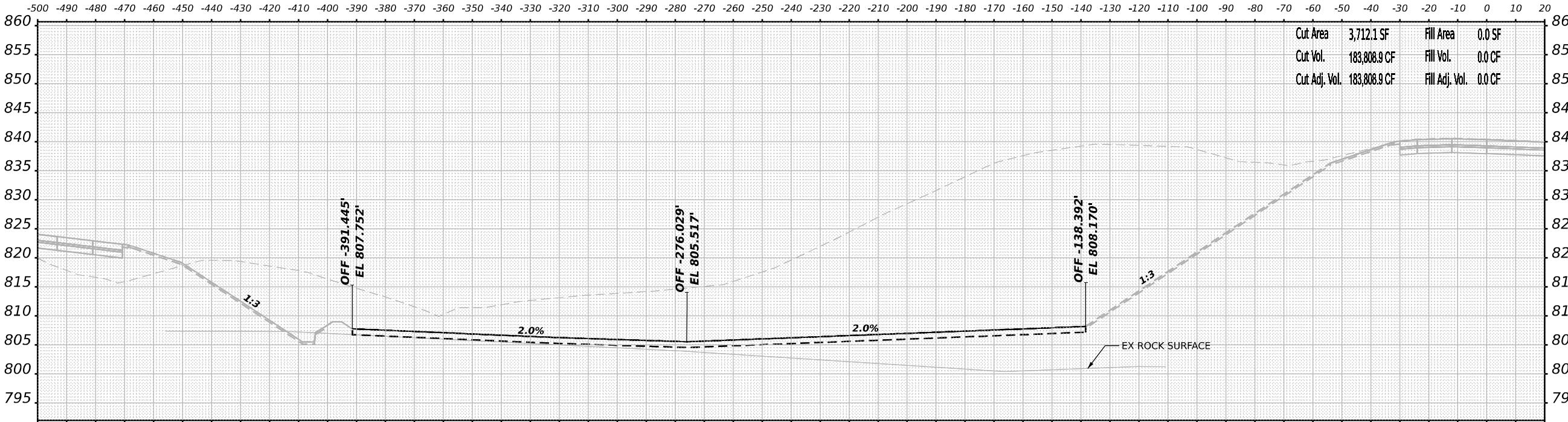
**CROSS SECTIONS  
POND B1 - RAMP DA ALIGNMENT**

SCALE:	N/A	SHEET	13	OF	25	SHEETS	STA. 342+50.00	TO STA.	343+00.00
--------	-----	-------	----	----	----	--------	----------------	---------	-----------

F.A.I. RTE.	SECTION	COUNTY	TOTAL SHEETS	SHEET NO.
39	(201-3)K	WINNEBAGO	2192	2150
				CONTRACT NO. 64B13
		ILLINOIS	FED. AID PROJECT	

MODEL: Pond B - 342+50.00 [Sheet]  
 FILE NAME: J:\benesch\pw\benesch\pw\2\Documents\10800\10800\_00\Eng\_Docs\Design\System\_Interchange\Cross\_Sections\DA-13-Cross-19-342+50.00.dgn

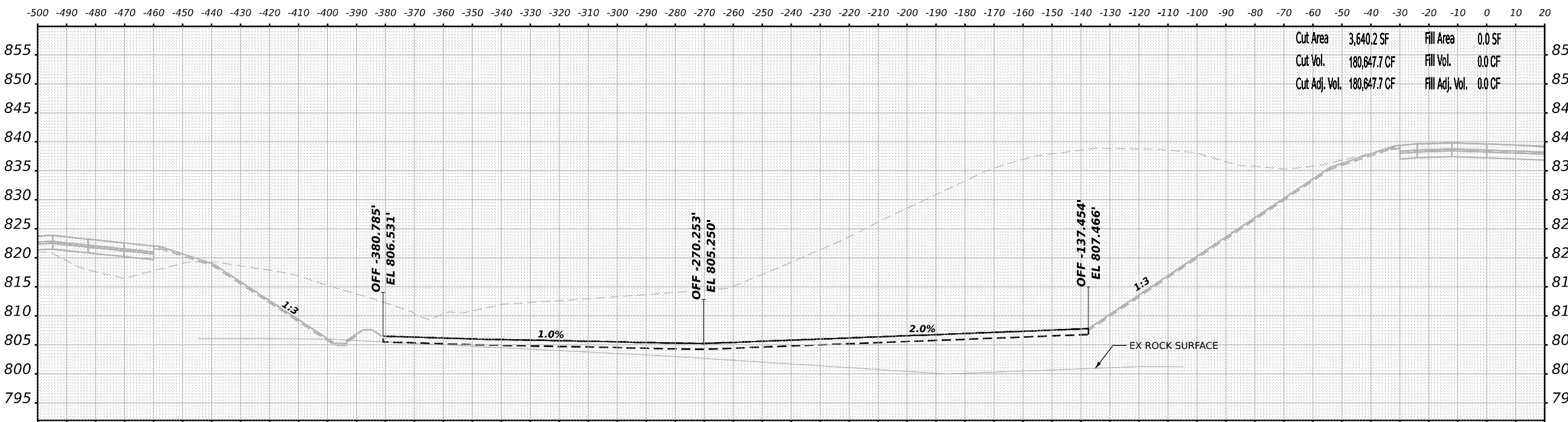
DATE	
BY	
FINAL SURVEY	
SURVEYED	
PLOTTED	
NOTE BOOK	
AREAS CHECKED	
NO.	



Cut Area	3,712.1 SF	Fill Area	0.0 SF
Cut Vol.	183,808.9 CF	Fill Vol.	0.0 CF
Cut Adj. Vol.	183,808.9 CF	Fill Adj. Vol.	0.0 CF

**STA 344+00.00**

DATE	
BY	
ORIGINAL SURVEY	
SURVEYED	
PLOTTED	
NOTE BOOK	
AREAS CHECKED	
NO.	



Cut Area	3,640.2 SF	Fill Area	0.0 SF
Cut Vol.	180,647.7 CF	Fill Vol.	0.0 CF
Cut Adj. Vol.	180,647.7 CF	Fill Adj. Vol.	0.0 CF

**STA 343+50.00**

MODEL: Pond B - 343+50.00 [Sheet]  
FILE NAME: \\w:\benesch\p\benesch\p\2023\Illinois\18800\00\Eng\_Docs\Design\System\_Interchange\Cross\_Sections\DA-13-CSP-39-SI-VS-Pond-B.dgn



USER NAME	= tvogler	DESIGNED	- T.VOGLER	REVISED	-
		DRAWN	- T.VOGLER	REVISED	-
PLOT SCALE	= 0.16666667 "/td> <td>CHECKED</td> <td>- J.TARDY</td> <td>REVISED</td> <td>-</td>	CHECKED	- J.TARDY	REVISED	-
PLOT DATE	= 3/30/2023	DATE	- 03/31/2023	REVISED	-

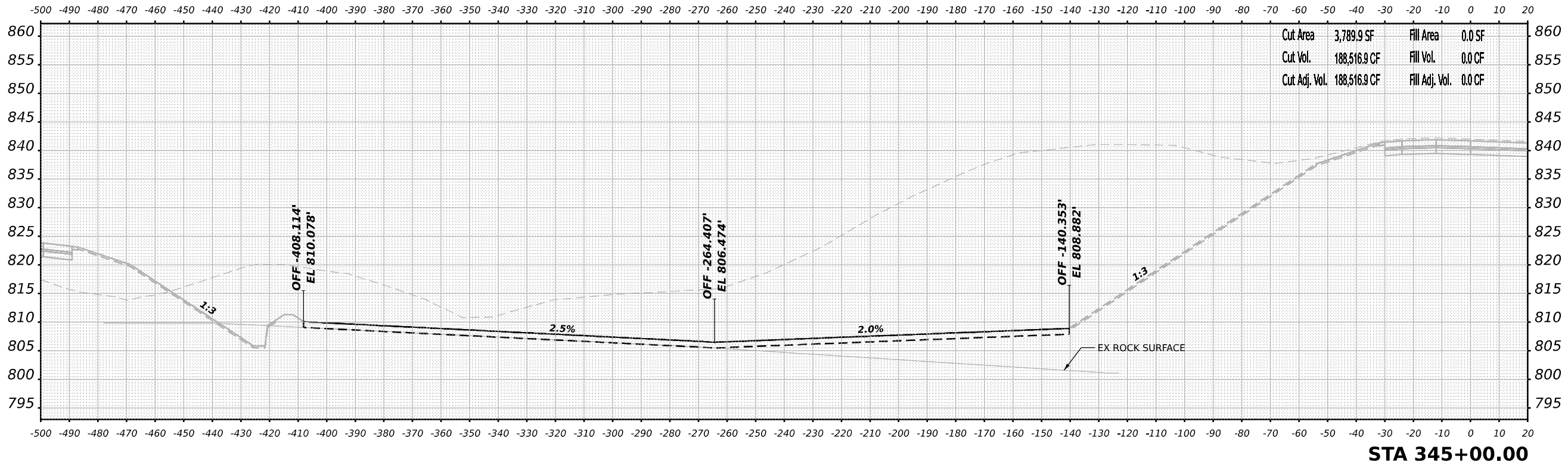
**STATE OF ILLINOIS  
DEPARTMENT OF TRANSPORTATION**

**CROSS SECTIONS  
POND B1 - RAMP DA ALIGNMENT**

SCALE: N/A    SHEET 14 OF 25 SHEETS    STA. 343+50.00 TO STA. 344+00.00

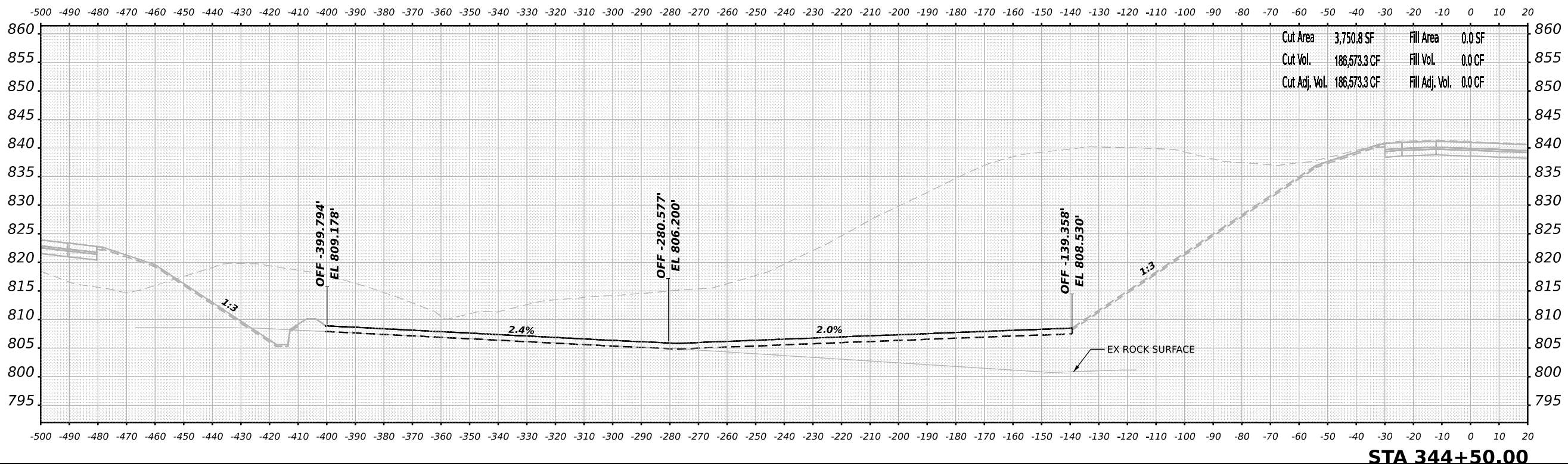
F.A.I. RTE.	SECTION	COUNTY	TOTAL SHEETS	SHEET NO.
39	(201-3)K	WINNEBAGO	2192	2151
CONTRACT NO. 64B13				
ILLINOIS		FED. AID PROJECT		

DATE	
BY	
FINAL SURVEY	SURVEYED
NOTE BOOK	PLOTTED
NO.	TEMPLATE
	AREAS CHECKED



STA 345+00.00

DATE	
BY	
ORIGINAL SURVEY	SURVEYED
NOTE BOOK	PLOTTED
NO.	TEMPLATE
	AREAS CHECKED



STA 344+50.00

MODEL: Pond B - 344+50.00 [Sheet]  
 FILE NAME: J:\Benesch\pww\benesch.com\benesch\pww\Documents\108009108\001\Eng\_Docs\Design\System\_Interchange\Cross\_Sections\02464813-Cor-139-SI-VS-Pond-B.dgn



USER NAME = tvogler	DESIGNED - T.VOGLER	REVISED -
	DRAWN - T.VOGLER	REVISED -
PLOT SCALE = 0.16666667" / in.	CHECKED - J.TARDY	REVISED -
PLOT DATE = 3/30/2023	DATE - 03/31/2023	REVISED -

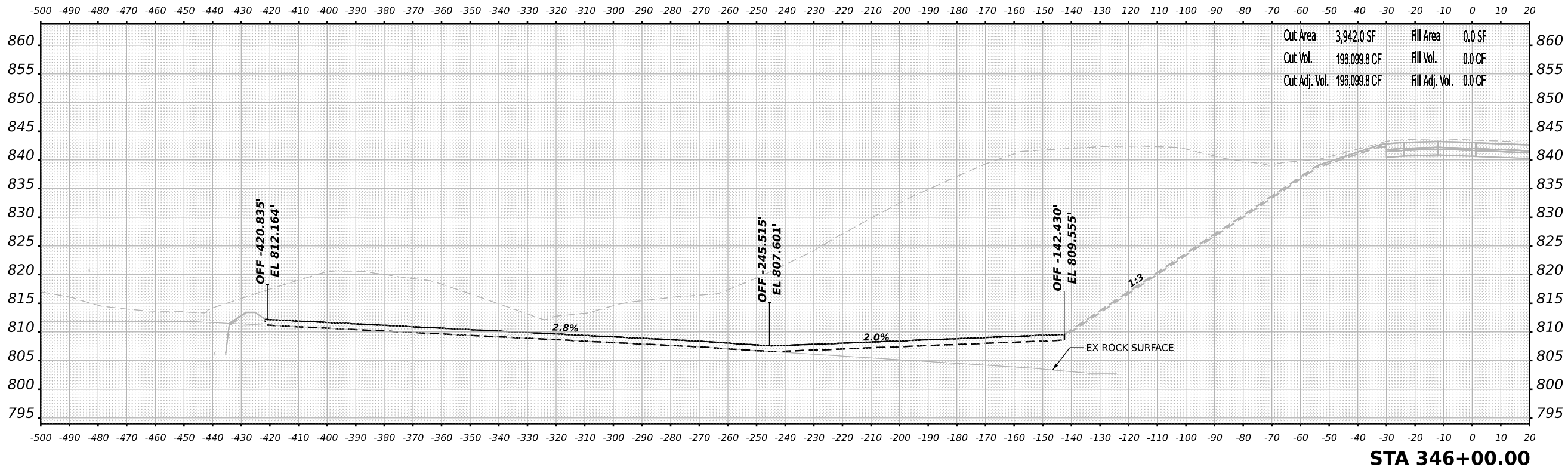
**STATE OF ILLINOIS  
 DEPARTMENT OF TRANSPORTATION**

<b>CROSS SECTIONS    POND B1 - RAMP DA ALIGNMENT</b>	
SCALE: N/A	SHEET 15 OF 25 SHEETS
STA. 344+50.00 TO STA. 345+00.00	

F.A.I. RTE. 39	SECTION (201-3)K	COUNTY WINNEBAGO	TOTAL SHEETS 2192	SHEET NO. 2152
CONTRACT NO. 64B13				
ILLINOIS		FED. AID PROJECT		

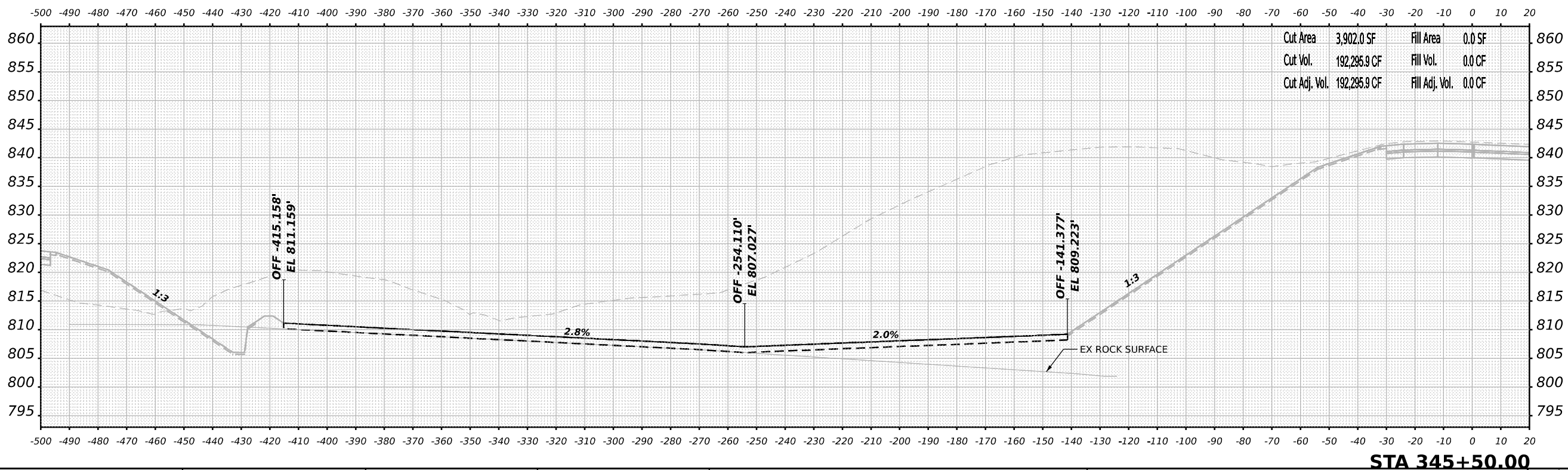


DATE	
BY	
FINAL SURVEY	SURVEYED
NOTE BOOK	PLOTTED
NO.	TEMPLATE
	AREAS CHECKED



STA 346+00.00

DATE	
BY	
ORIGINAL SURVEY	SURVEYED
NOTE BOOK	PLOTTED
NO.	TEMPLATE
	AREAS CHECKED



STA 345+50.00

MODEL: Pond B - 345+50.00 [Sheet]  
 FILE NAME: j:\benesch\p\benesch\p\2\Documents\708005108000.00\Eng\Docs\Design\System\Interchange\Cross\_Sections\0246413-Cor-39-SI-VS-Pond-B.dgn



USER NAME	= tvogler	DESIGNED	- T.VOGLER	REVISED	-
DRAWN	- T.VOGLER	CHECKED	- J.TARDY	REVISED	-
PLOT SCALE	= 0.16666667"/in.	DATE	- 03/31/2023	REVISED	-
PLOT DATE	= 3/30/2023				

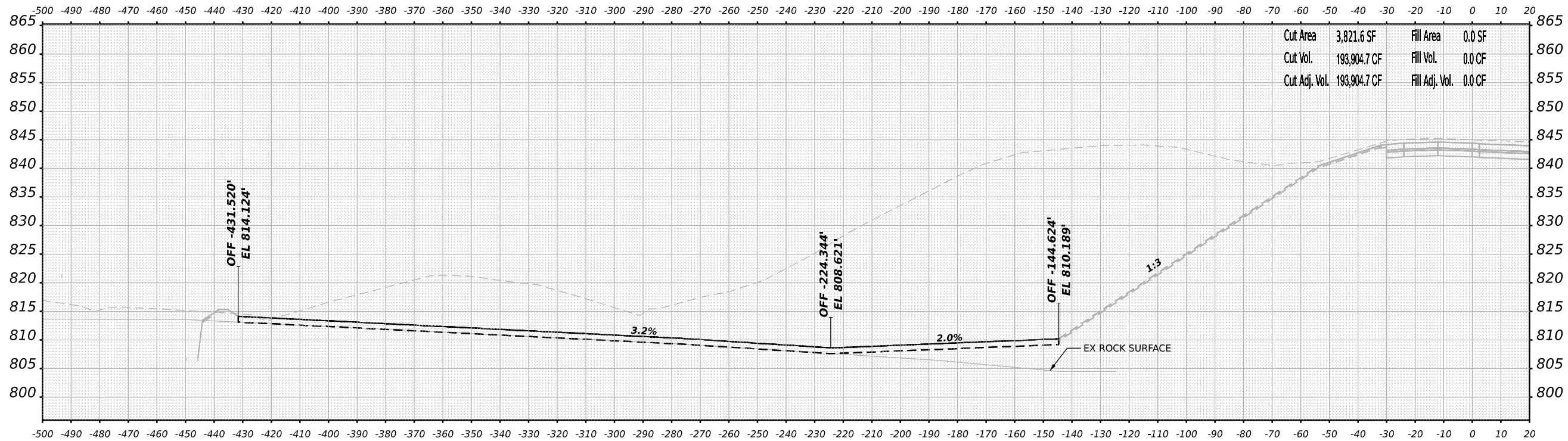
**STATE OF ILLINOIS  
 DEPARTMENT OF TRANSPORTATION**

**CROSS SECTIONS  
 POND B1 - RAMP DA ALIGNMENT**

SCALE: N/A SHEET 16 OF 25 SHEETS STA. 345+50.00 TO STA. 346+00.00

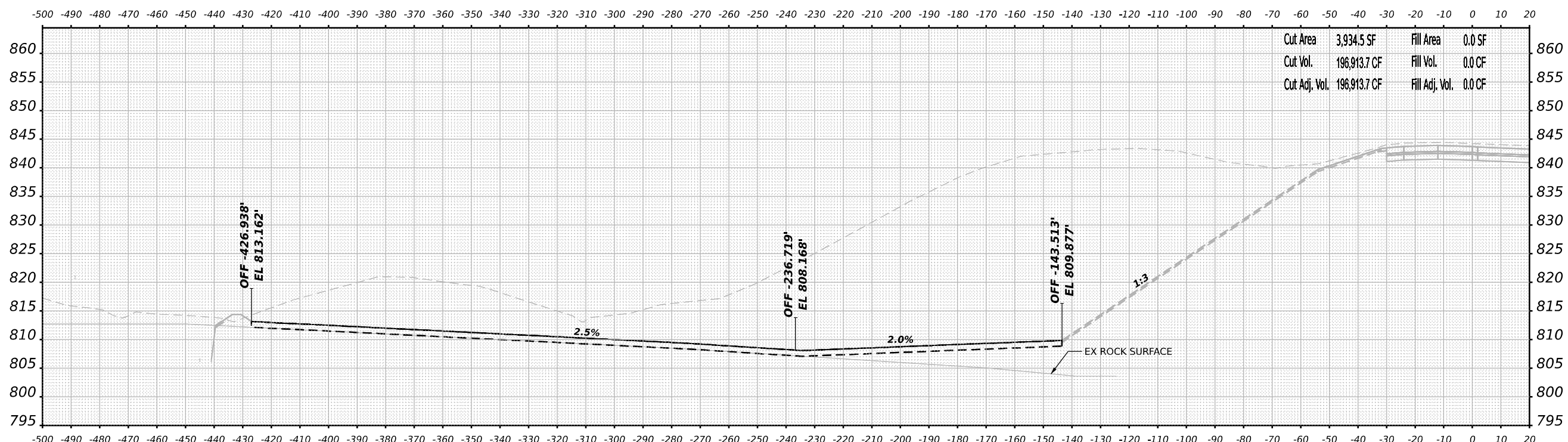
F.A.I. RTE.	SECTION	COUNTY	TOTAL SHEETS	SHEET NO.
39	(201-3)K	WINNEBAGO	2192	2153
CONTRACT NO. 64B13				
ILLINOIS		FED. AID PROJECT		

DATE	
BY	
FINAL SURVEY	SURVEYED
NOTE BOOK	PLOTTED
NO.	TEMPLATE
	AREAS CHECKED
	AREAS CHECKED



STA 347+00.00

DATE	
BY	
ORIGINAL SURVEY	SURVEYED
NOTE BOOK	PLOTTED
NO.	TEMPLATE
	AREAS CHECKED
	AREAS CHECKED



STA 346+50.00

MODEL: Pond B - 346+50.00 [Sheet]  
 FILE NAME: j:\benesch\pw\benesch\pw\Documents\108005108000.00\Eng\Docs\Design\System\Interchange\Cross Sections\046413-Cross-SI-VS-Pond-B.dgn



USER NAME	= tvogler	DESIGNED	- T.VOGLER	REVISED	-
		DRAWN	- T.VOGLER	REVISED	-
PLOT SCALE	= 0.16666667 ' / in.	CHECKED	- J.TARDY	REVISED	-
PLOT DATE	= 3/30/2023	DATE	= 03/31/2023	REVISED	-

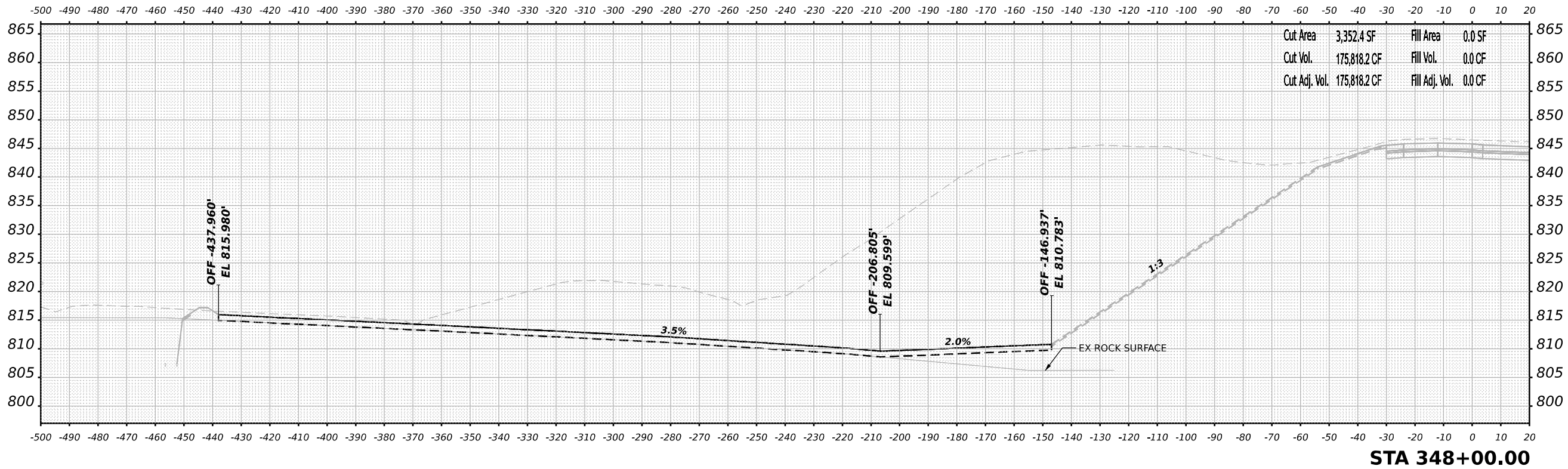
**STATE OF ILLINOIS  
 DEPARTMENT OF TRANSPORTATION**

**CROSS SECTIONS  
 POND B1 - RAMP DA ALIGNMENT**

SCALE: N/A    SHEET 17 OF 25 SHEETS    STA. 346+50.00 TO STA. 347+00.00

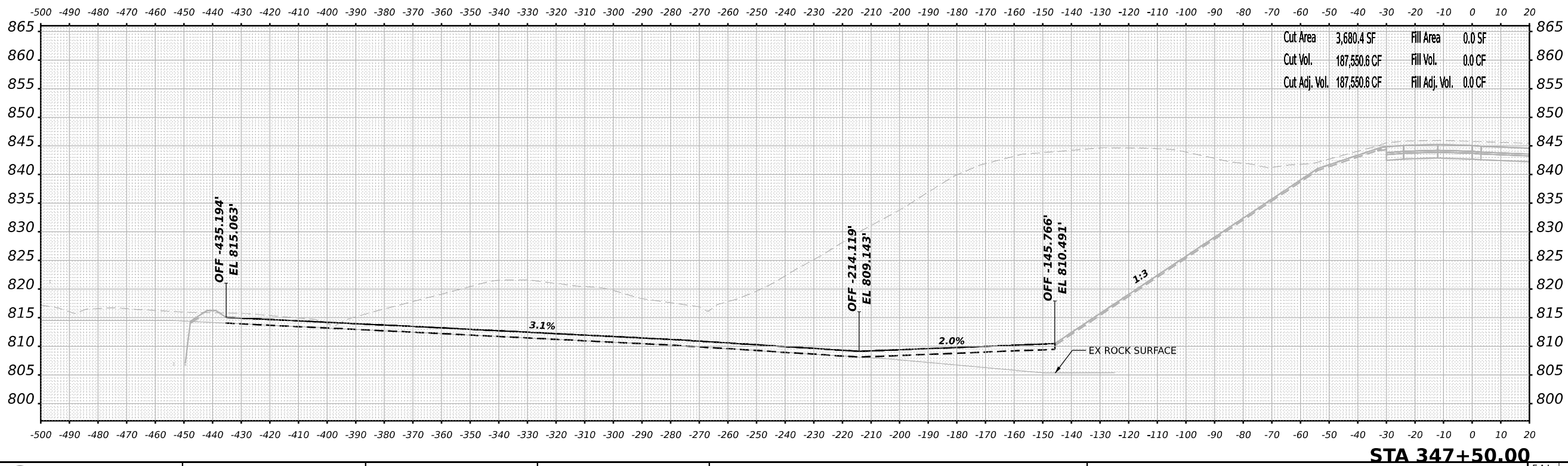
F.A.I. RTE.	SECTION	COUNTY	TOTAL SHEETS	SHEET NO.
39	(201-3)K	WINNEBAGO	2192	2154
CONTRACT NO. 64B13				
ILLINOIS FED. AID PROJECT				

DATE	
BY	
FINAL SURVEY	SURVEYED
NOTE BOOK	PLOTTED
NO.	TEMPLATE
	AREAS CHECKED



STA 348+00.00

DATE	
BY	
ORIGINAL SURVEY	SURVEYED
NOTE BOOK	PLOTTED
NO.	TEMPLATE
	AREAS CHECKED



STA 347+50.00

MODEL: Pond B - 347+50.00 [Sheet]  
 FILE NAME: j:\benedesch\paw\benesch\paw\Documents\108005108000\01\Eng\_Docs\Design\System\_Interchange\Cross\_Sections\024813-Cor-1-39-SI-VS-Pond-B.dgn



USER NAME	= tvogler	DESIGNED	- T.VOGLER	REVISED	-
		DRAWN	- T.VOGLER	REVISED	-
PLOT SCALE	= 0.16666667 "/td> <td>CHECKED</td> <td>- J.TARDY</td> <td>REVISED</td> <td>-</td>	CHECKED	- J.TARDY	REVISED	-
PLOT DATE	= 3/30/2023	DATE	- 03/31/2023	REVISED	-

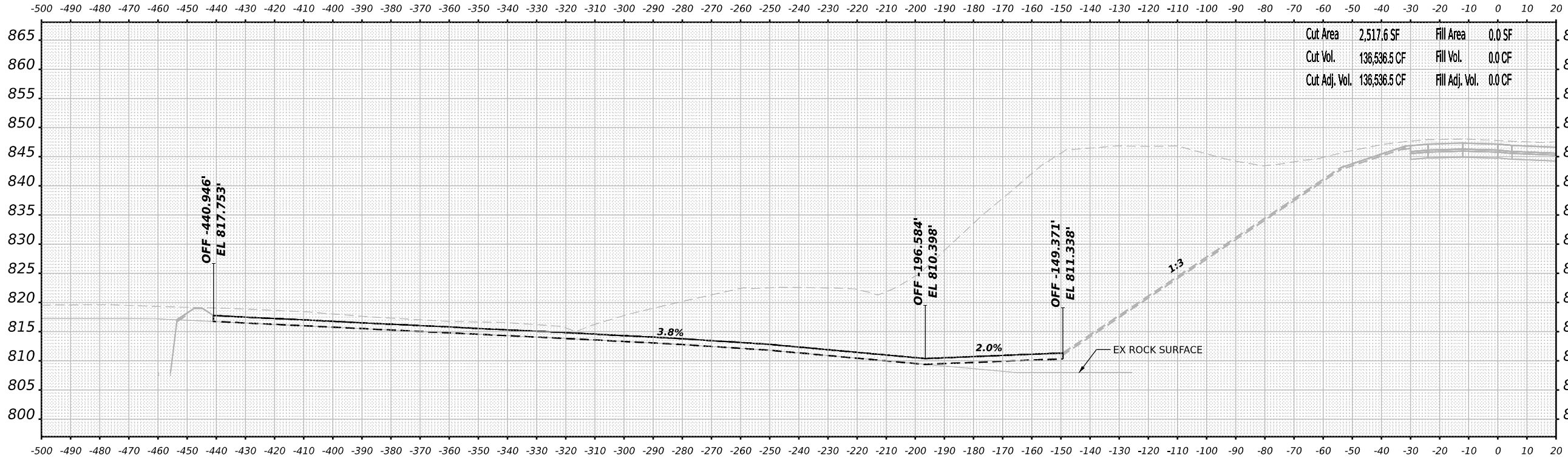
STATE OF ILLINOIS  
 DEPARTMENT OF TRANSPORTATION

CROSS SECTIONS  
 POND B1 - RAMP DA ALIGNMENT

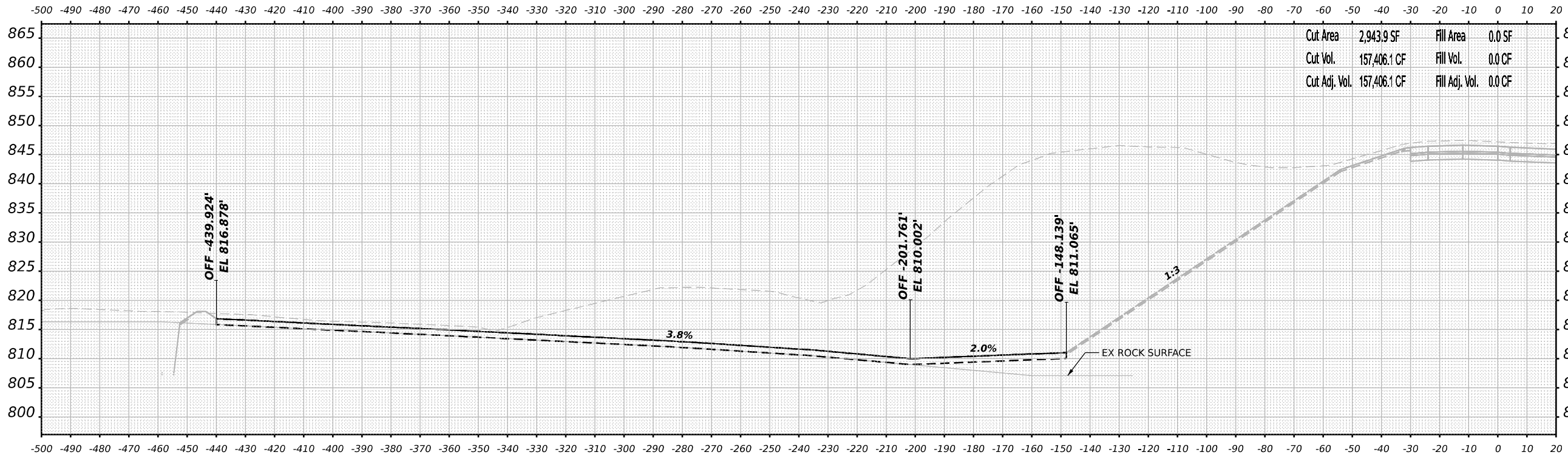
SCALE: N/A SHEET 18 OF 25 SHEETS STA. 347+50.00 TO STA. 348+00.00

F.A.I. RTE.	SECTION	COUNTY	TOTAL SHEETS	SHEET NO.
39	(201-3)K	WINNEBAGO	2192	2155
CONTRACT NO. 64B13				
ILLINOIS		FED. AID PROJECT		

FINAL SURVEY NO.	SURVEYED PLOTTED AREAS CHECKED	BY	DATE



**STA 349+00.00**



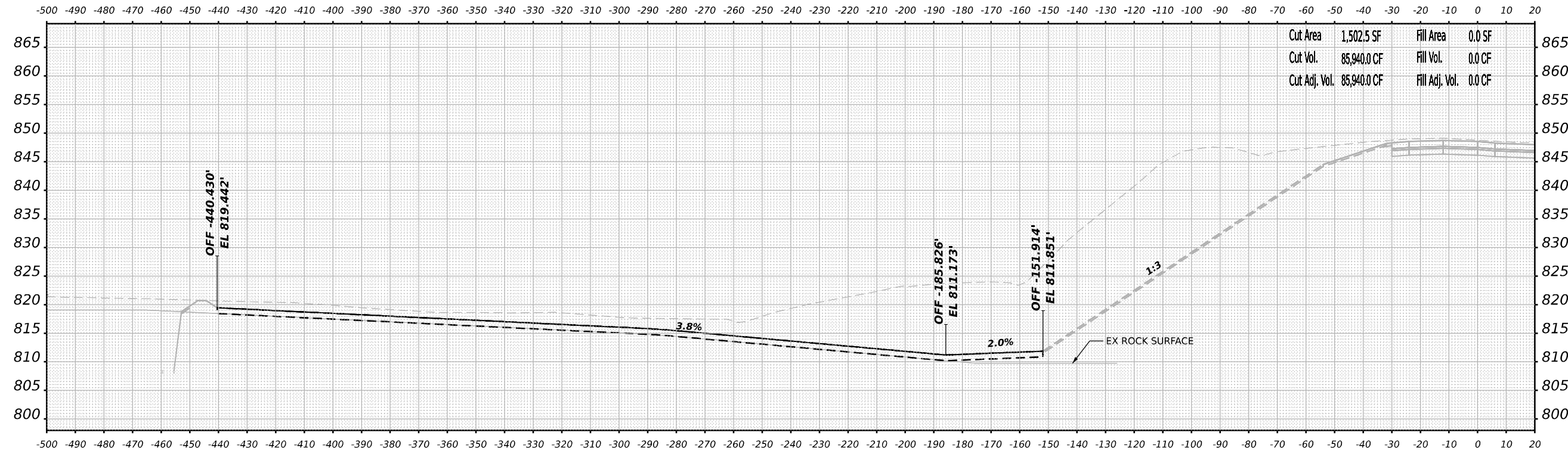
**STA 348+50.00**

ORIGINAL SURVEY NO.	SURVEYED PLOTTED AREAS CHECKED	BY	DATE

MODEL: Pond B - 348+50.00 [Sheet]  
 FILE NAME: \\pwr\benesch-pw\benesch-pw\2\Documents\108009108000\Eng\_Docs\Design\System\_Exchange\Cross\_Sections\DA-613-Cut-1-SI-S-50-8.dgn

	USER NAME = tvogler DRAWN = T.VOGLER CHECKED = J.TARDY PLOT DATE = 3/30/2023	DESIGNED - T.VOGLER REVISIONS DATE - 03/31/2023	<b>STATE OF ILLINOIS DEPARTMENT OF TRANSPORTATION</b>	<b>CROSS SECTIONS POND B1 - RAMP DA ALIGNMENT</b>	SCALE: N/A SHEET 19 OF 25 SHEETS STA. 348+50.00 TO STA. 349+00.00	F.A.I. RTE. 39 SECTION (201-3)K COUNTY WINNEBAGO TOTAL SHEETS 2192 SHEET NO. 2156 CONTRACT NO. 64B13 ILLINOIS FED. AID PROJECT
--	---	---	---	---	---	--

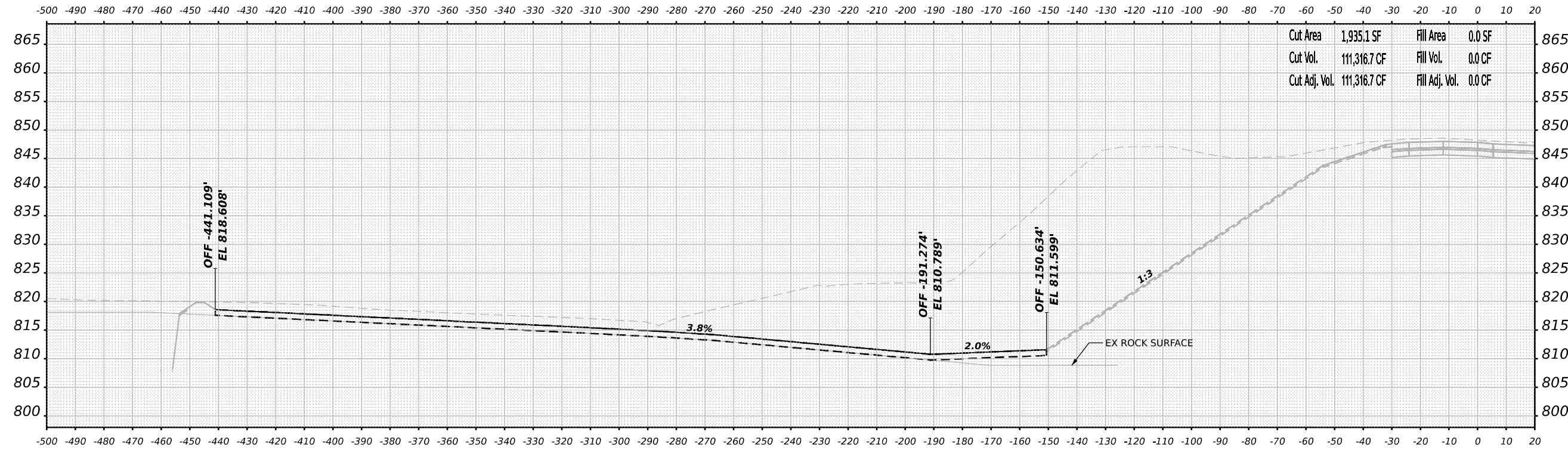
DATE	
BY	
SURVEYED	
PLOTTED	
TEMPLATE	
AREAS CHECKED	
NO.	
FINAL SURVEY	
NOTE BOOK	
NO.	



Cut Area	1,502.5 SF	Fill Area	0.0 SF
Cut Vol.	85,940.0 CF	Fill Vol.	0.0 CF
Cut Adj. Vol.	85,940.0 CF	Fill Adj. Vol.	0.0 CF

STA 350+00.00

DATE	
BY	
SURVEYED	
PLOTTED	
TEMPLATE	
AREAS CHECKED	
NO.	
ORIGINAL SURVEY	
NOTE BOOK	
NO.	



Cut Area	1,935.1 SF	Fill Area	0.0 SF
Cut Vol.	111,316.7 CF	Fill Vol.	0.0 CF
Cut Adj. Vol.	111,316.7 CF	Fill Adj. Vol.	0.0 CF

STA 349+50.00

MODEL: Pond B - 349+50.00 [Sheet]  
 FILE NAME: j:\benesch\paw\benesch\paw\Documents\708008108000\Eng\Docs\Design\System\Interchange\Cross\_Sections\DA-413-Cor-1-39-SI-VS-Pond-B.dgn



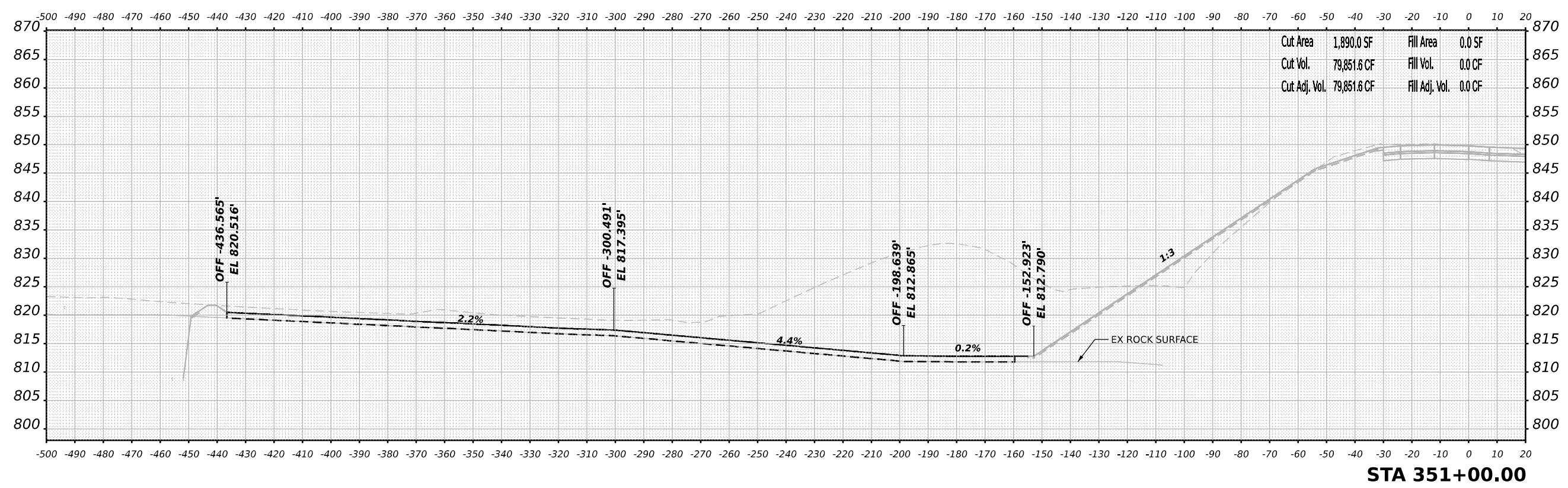
USER NAME	= tvogler	DESIGNED	- T.VOGLER	REVISED	-
		DRAWN	- T.VOGLER	REVISED	-
PLOT SCALE	= 0.16666667 1/ in.	CHECKED	- J.TARDY	REVISED	-
PLOT DATE	= 3/30/2023	DATE	- 03/31/2023	REVISED	-

**STATE OF ILLINOIS  
DEPARTMENT OF TRANSPORTATION**

<b>CROSS SECTIONS</b>	
<b>POND B1 - RAMP DA ALIGNMENT</b>	
SCALE: N/A	SHEET 20 OF 25 SHEETS
STA. 349+50.00 TO STA. 350+00.00	

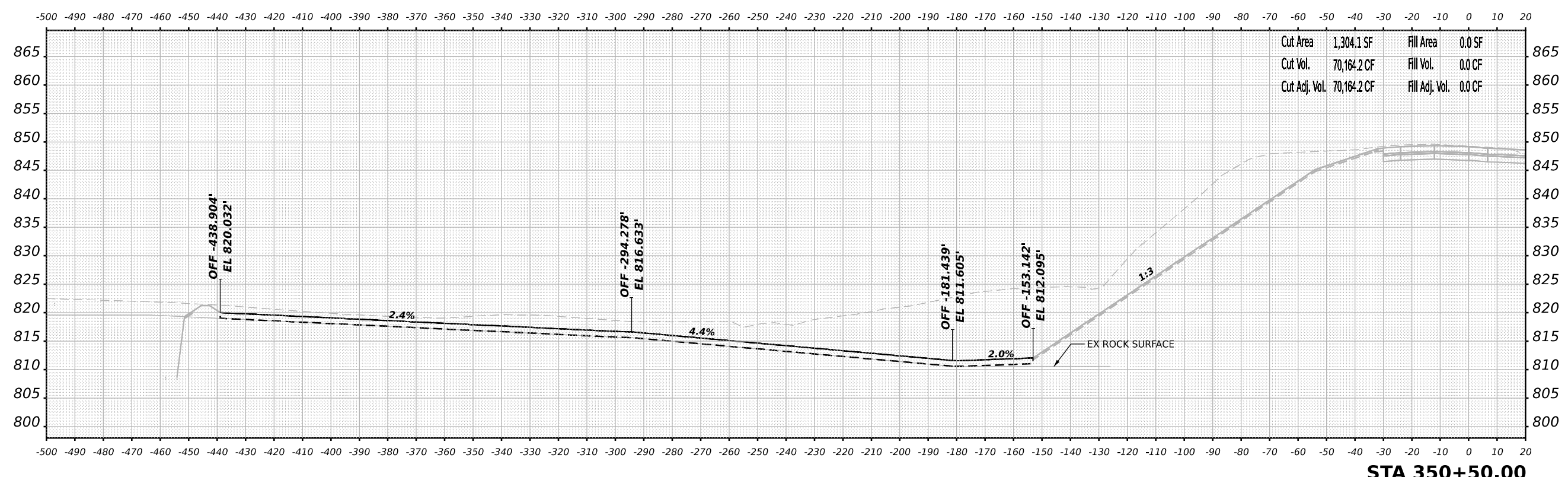
F.A.I. RTE.	SECTION	COUNTY	TOTAL SHEETS	SHEET NO.
39	(201-3)K	WINNEBAGO	2192	2157
CONTRACT NO. 64B13				
ILLINOIS FED. AID PROJECT				

FINAL SURVEY	SURVEYED	DATE
NOTE BOOK	PLOTTED	BY
NO.	TEMPLATE	
	AREAS CHECKED	



**STA 351+00.00**

ORIGINAL SURVEY	SURVEYED	DATE
NOTE BOOK	PLOTTED	BY
NO.	TEMPLATE	
	AREAS CHECKED	



**STA 350+50.00**

MODEL: Pond B - 350+50.00 [Sheet]  
 FILE NAME: j:\benesch\paw\benesch\paw\Documents\10800\10800\Eng\Docs\Design\System\_Interchange\Cross\_Sections\DA-B13-Cor-1-39-SI-VS-Pond-B.dgn

**benesch**  
 Alfred Benesch & Company  
 35 W. Wacker Drive, Suite 3300  
 Chicago, Illinois 60601  
 312.265.4150 Job No. 19800.00

USER NAME =	tvogler	DESIGNED -	T.VOGLER	REVISED -	
PLOT SCALE =	0.16666667 1/ in.	DRAWN -	T.VOGLER	REVISED -	
PLOT DATE =	3/30/2023	CHECKED -	J.TARDY	REVISED -	
		DATE -	03/31/2023	REVISED -	

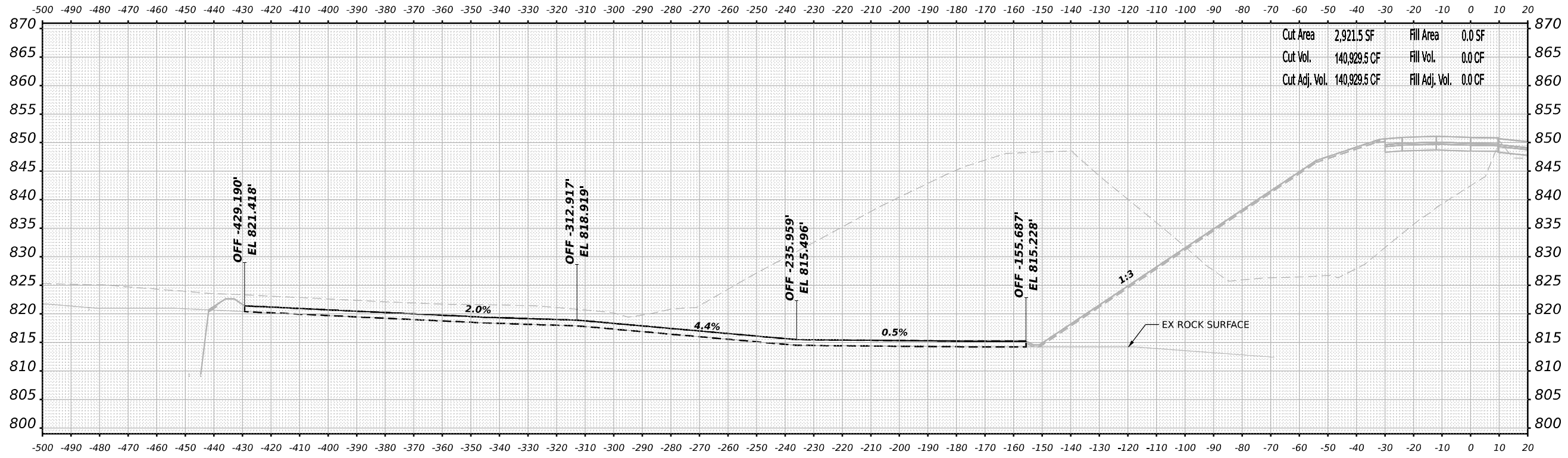
**STATE OF ILLINOIS  
 DEPARTMENT OF TRANSPORTATION**

**CROSS SECTIONS  
 POND B1 - RAMP DA ALIGNMENT**

SCALE: N/A    SHEET 21 OF 25 SHEETS    STA. 350+50.00 TO STA. 351+00.00

F.A.I. RTE.	SECTION	COUNTY	TOTAL SHEETS	SHEET NO.
39	(201-3)K	WINNEBAGO	2192	2158
CONTRACT NO. 64B13				
ILLINOIS FED. AID PROJECT				

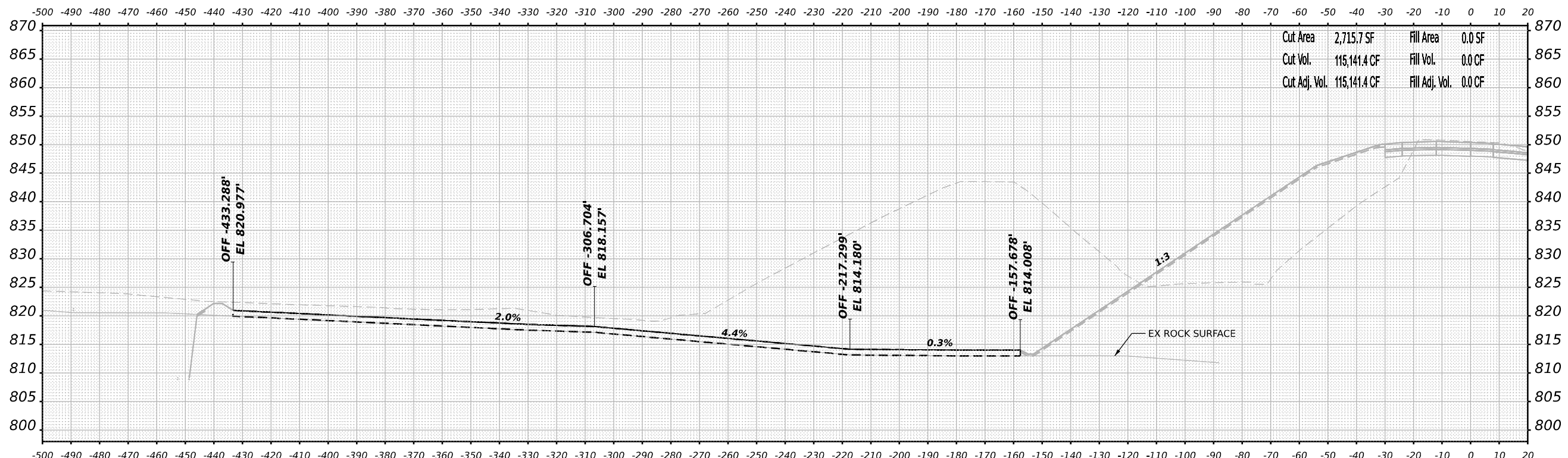
DATE	
BY	
SURVEYED	
PLOTTED	
TEMPLATE	
NOTE BOOK	
AREAS CHECKED	
NO.	



Cut Area	2,921.5 SF	Fill Area	0.0 SF
Cut Vol.	140,929.5 CF	Fill Vol.	0.0 CF
Cut Adj. Vol.	140,929.5 CF	Fill Adj. Vol.	0.0 CF

STA 352+00.00

DATE	
BY	
SURVEYED	
PLOTTED	
TEMPLATE	
NOTE BOOK	
AREAS CHECKED	
NO.	



Cut Area	2,715.7 SF	Fill Area	0.0 SF
Cut Vol.	115,141.4 CF	Fill Vol.	0.0 CF
Cut Adj. Vol.	115,141.4 CF	Fill Adj. Vol.	0.0 CF

STA 351+50.00

MODEL: Pond B - 351+50.00 (Sheet)  
 FILE NAME: j:\benesch\paw\benesch\paw\Documents\70800810800\00\Eng\Drawings\System\Interchange\Cross\_Sections\DA-B1-39-SI-Spnd-B.dgn



USER NAME	= tvogler
DESIGNED	- T.VOGLER
DRAWN	- T.VOGLER
CHECKED	- J.TARDY
DATE	- 03/31/2023
PLOT SCALE	= 0.16666667 1/ in.
PLOT DATE	= 3/30/2023

REVISD	-
REVISD	-
REVISD	-
REVISD	-

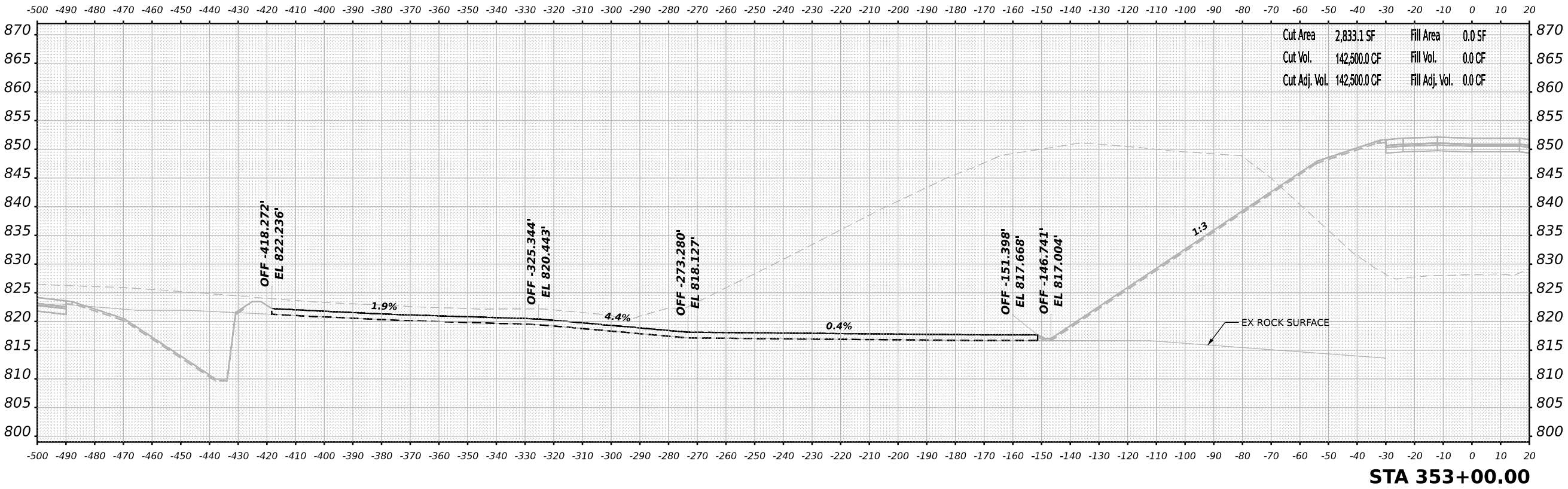
STATE OF ILLINOIS  
 DEPARTMENT OF TRANSPORTATION

CROSS SECTIONS  
 POND B1 - RAMP DA ALIGNMENT

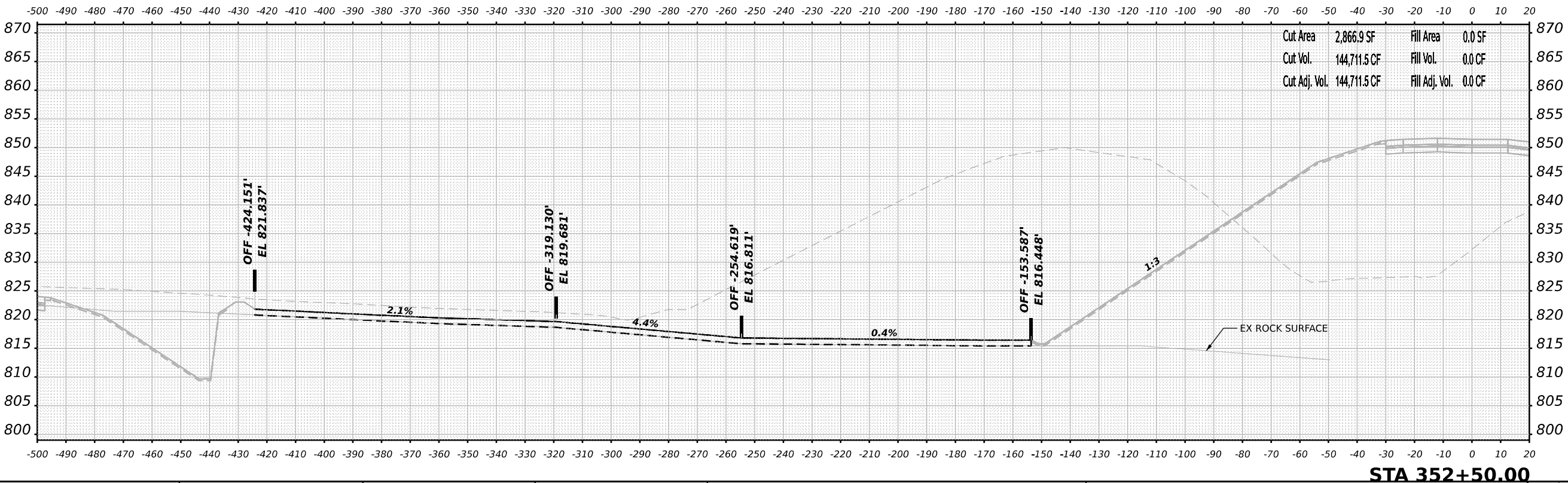
SCALE: N/A SHEET 22 OF 25 SHEETS STA. 351+50.00 TO STA. 352+00.00

F.A.I. RTE.	SECTION	COUNTY	TOTAL SHEETS	SHEET NO.
39	(201-3)K	WINNEBAGO	2192	2159
CONTRACT NO. 64B13				
ILLINOIS FED. AID PROJECT				

FINAL	SURVEYED	DATE
SURVEY	PLOTTED	BY
NOTE BOOK	TEMPLATE	
NO.	AREAS CHECKED	
	AREAS CHECKED	



ORIGINAL	SURVEYED	DATE
SURVEY	PLOTTED	BY
NOTE BOOK	TEMPLATE	
NO.	AREAS CHECKED	
	AREAS CHECKED	



MODEL: Pond B - 352+50.00 (Sheet)  
 FILE NAME: J:\Benesch\pwbentby.com\Benesch\pwbentby.com\Benesch\pwbentby.com\Benesch\pwbentby.com\Benesch\Cross Sections\2023\352+50.00-353+00.00.dgn



USER NAME	= tvogler	DESIGNED	- T.VOGLER	REVISED	-
		DRAWN	- T.VOGLER	REVISED	-
PLOT SCALE	= 0.16666685 1/ in.	CHECKED	- J.TARDY	REVISED	-
PLOT DATE	= 3/30/2023	DATE	- 03/31/2023	REVISED	-

**STATE OF ILLINOIS  
DEPARTMENT OF TRANSPORTATION**

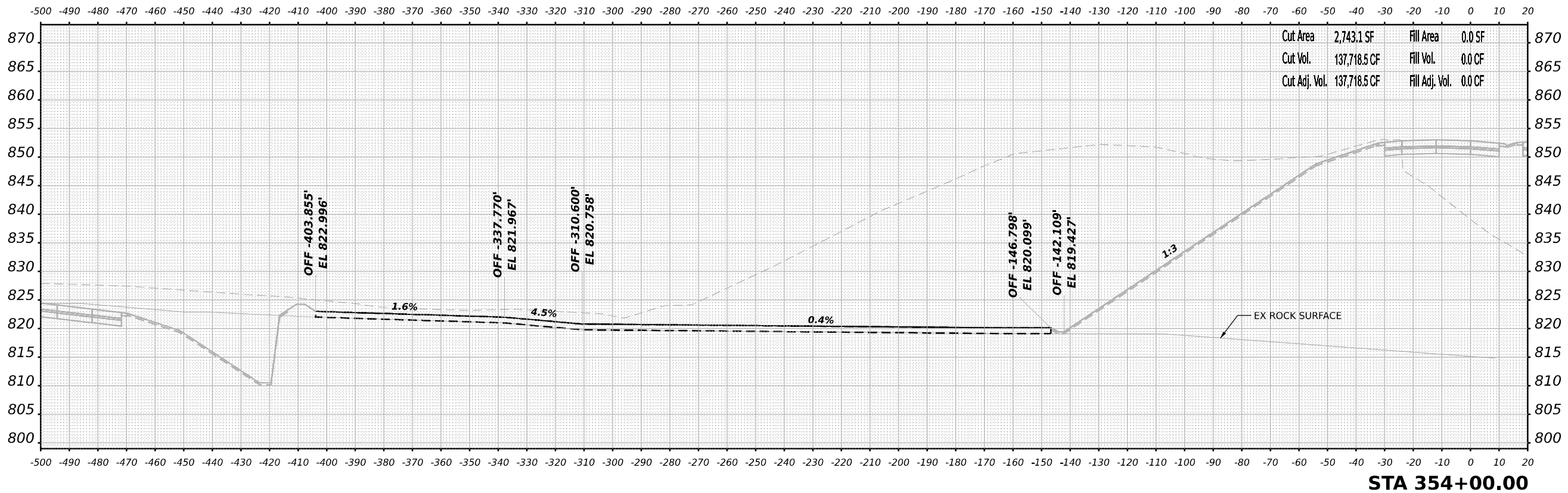
**CROSS SECTIONS  
POND B1 - RAMP DA ALIGNMENT**

SCALE: N/A SHEET 23 OF 25 SHEETS STA. 352+50.00 TO STA. 353+00.00

F.A.I. RTE.	SECTION	COUNTY	TOTAL SHEETS	SHEET NO.
39	(201-3)K	WINNEBAGO	2192	2160
CONTRACT NO. 64B13				
ILLINOIS FED. AID PROJECT				



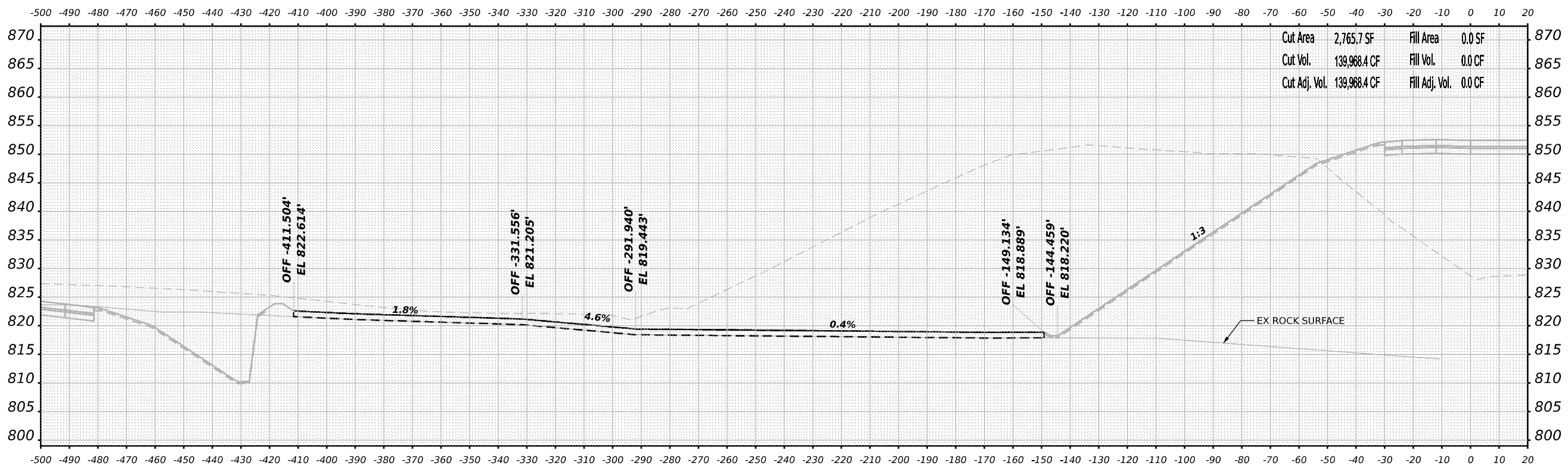
DATE	
BY	
FINAL SURVEY	SURVEYED
NOTE BOOK	PLOTTED
NO.	TEMPLATE
	AREAS CHECKED
	AREAS CHECKED



Cut Area	2,743.1 SF	Fill Area	0.0 SF
Cut Vol.	137,718.5 CF	Fill Vol.	0.0 CF
Cut Adj. Vol.	137,718.5 CF	Fill Adj. Vol.	0.0 CF

**STA 354+00.00**

DATE	
BY	
ORIGINAL SURVEY	SURVEYED
NOTE BOOK	PLOTTED
NO.	TEMPLATE
	AREAS CHECKED
	AREAS CHECKED



Cut Area	2,765.7 SF	Fill Area	0.0 SF
Cut Vol.	139,968.4 CF	Fill Vol.	0.0 CF
Cut Adj. Vol.	139,968.4 CF	Fill Adj. Vol.	0.0 CF

**STA 353+50.00**

MODEL: Pond B - 353+50.00 (Sheet)  
 FILE NAME: p:\benesch\paw\benesch\paw\Documents\708008108\001\Eng\Drawings\System\Interchange\Cross Sections\024413-Cor1-39-SI-S-Pond-B.dgn



USER NAME	= tvogler	DESIGNED	- T.VOGLER	REVISED	-
		DRAWN	- T.VOGLER	REVISED	-
PLOT SCALE	= 0.16666685 1/ in.	CHECKED	- J.TARDY	REVISED	-
PLOT DATE	= 3/30/2023	DATE	- 03/31/2023	REVISED	-

**STATE OF ILLINOIS  
DEPARTMENT OF TRANSPORTATION**

<b>CROSS SECTIONS POND B1 - RAMP DA ALIGNMENT</b>	
SCALE: N/A	SHEET 24 OF 25 SHEETS
STA. 353+50.00 TO STA. 354+00.00	

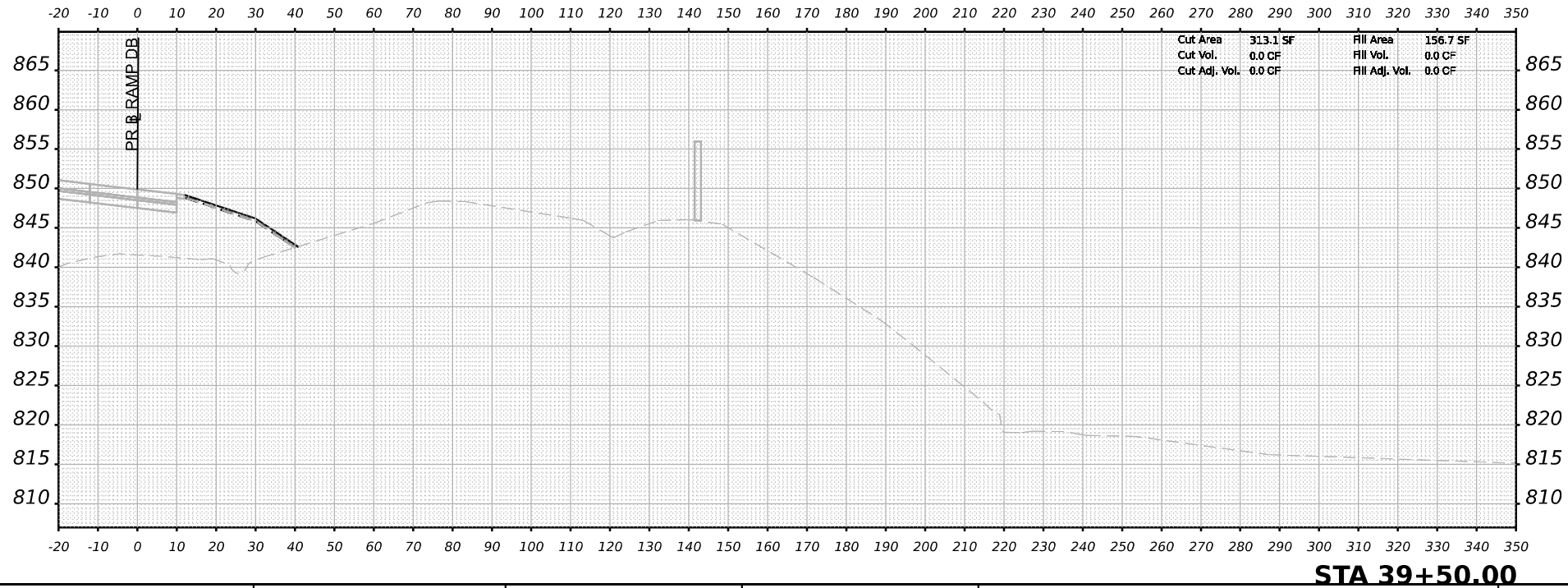
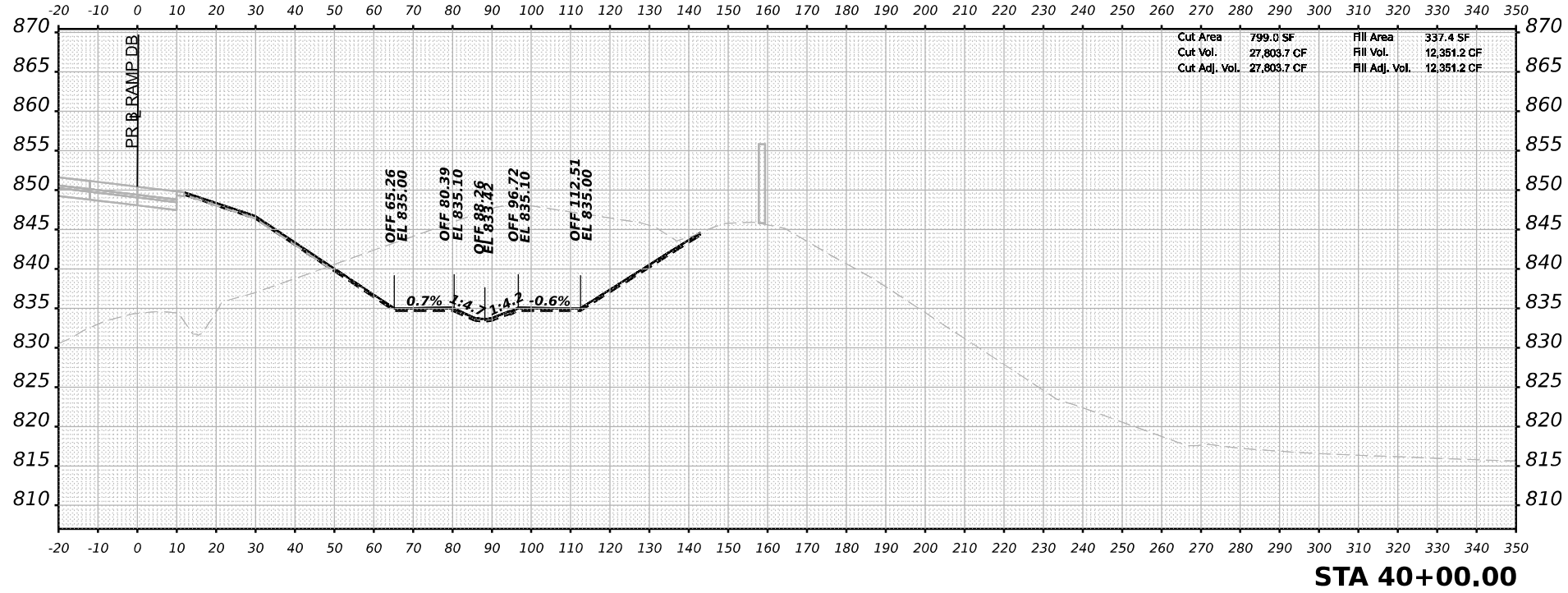
F.A.I. RTE.	SECTION	COUNTY	TOTAL SHEETS	SHEET NO.
39	(201-3)K	WINNEBAGO	2192	2161
CONTRACT NO. 64B13				
ILLINOIS FED. AID PROJECT				



DATE	
BY	
FINAL SURVEY NO.	
SURVEYED PLOTTED AREAS CHECKED	
NOTE BOOK NO.	

DATE	
BY	
ORIGINAL SURVEY NO.	
SURVEYED PLOTTED AREAS CHECKED	
NOTE BOOK NO.	

MODEL: Pond C-D - 39+50.00 [Sheet]  
 FILE NAME: j:\benesch\pw\benesch\pw\benesch\pw\Documents\108009108\108\108\Eng\Docs\Design\System Interchange\Cross Sections\024413-Cor-1-39-SI-MS-ponds-C-D-E-F.dgn



USER NAME	= tvogler	DESIGNED	- T.VOGLER	REVISED	-
PLOT SCALE	= 0.16666667 1/ in.	DRAWN	- T.VOGLER	REVISED	-
PLOT DATE	= 3/30/2023	CHECKED	- J.TARDY	REVISED	-
		DATE	= 03/31/2023	REVISED	-

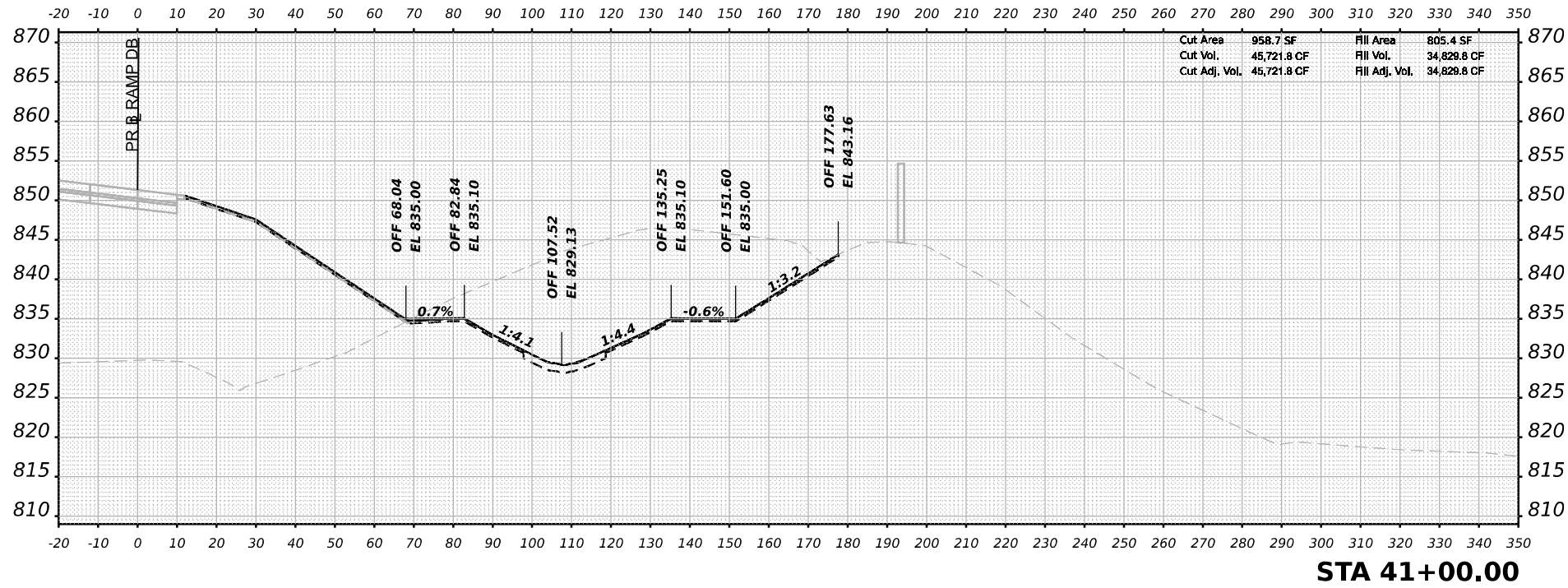
**STATE OF ILLINOIS  
 DEPARTMENT OF TRANSPORTATION**

**CROSS SECTIONS  
 POND C1 - RAMP DB ALIGNMENT**

SCALE: N/A    SHEET 1 OF 10 SHEETS    STA. 39+50.00 TO STA. 40+00.00

F.A.I. RTE.	SECTION	COUNTY	TOTAL SHEETS	SHEET NO.
39	(201-3)K	WINNEBAGO	2192	2163
CONTRACT NO. 64B13				
ILLINOIS FED. AID PROJECT				

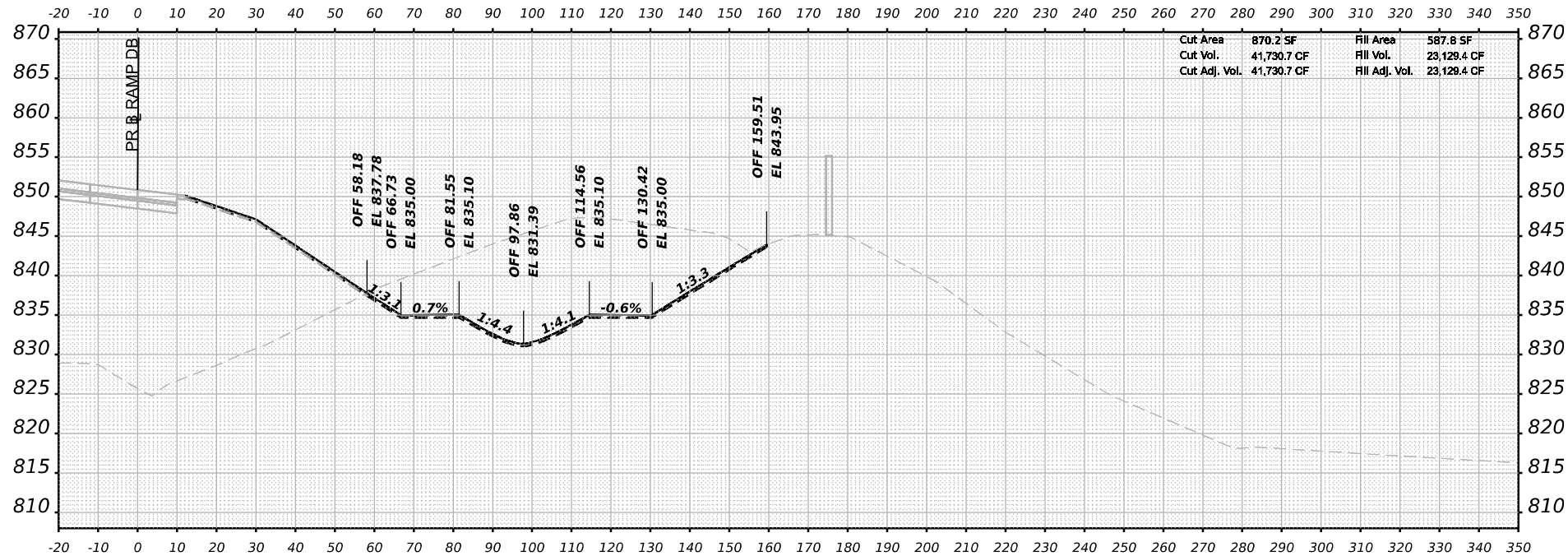
DATE	
BY	
FINAL SURVEY NO.	
SURVEYED PLOTTED	
NOTE BOOK	
AREAS CHECKED	



Cut Area	958.7 SF	Fill Area	805.4 SF
Cut Vol.	45,721.8 CF	Fill Vol.	34,829.8 CF
Cut Adj. Vol.	45,721.8 CF	Fill Adj. Vol.	34,829.8 CF

STA 41+00.00

DATE	
BY	
ORIGINAL SURVEY NO.	
SURVEYED PLOTTED	
NOTE BOOK	
AREAS CHECKED	



Cut Area	870.2 SF	Fill Area	587.8 SF
Cut Vol.	41,730.7 CF	Fill Vol.	23,129.4 CF
Cut Adj. Vol.	41,730.7 CF	Fill Adj. Vol.	23,129.4 CF

STA 40+50.00



USER NAME	= tvogler	DESIGNED	- T.VOGLER	REVISED	-
PLOT SCALE	= 0.16666667 "/td> <td>DRAWN</td> <td>- T.VOGLER</td> <td>REVISED</td> <td>-</td>	DRAWN	- T.VOGLER	REVISED	-
PLOT DATE	= 3/30/2023	CHECKED	- J.TARDY	REVISED	-
		DATE	- 03/31/2023	REVISED	-

STATE OF ILLINOIS  
DEPARTMENT OF TRANSPORTATION

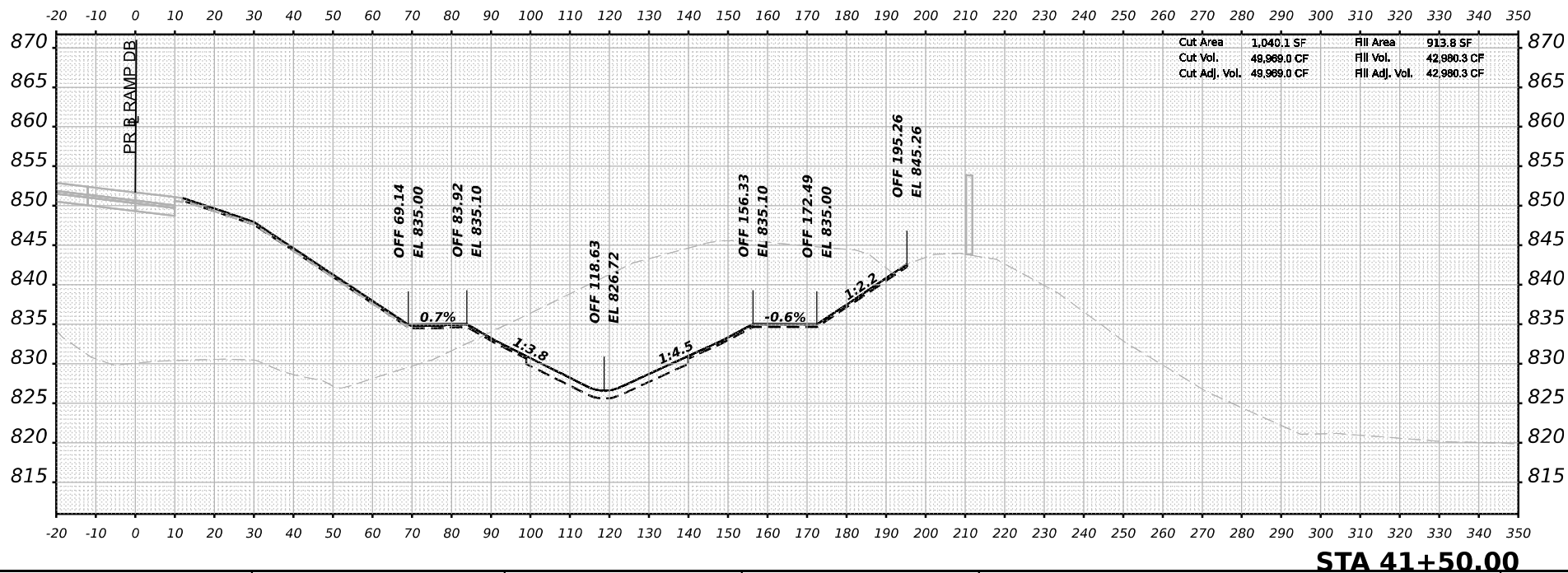
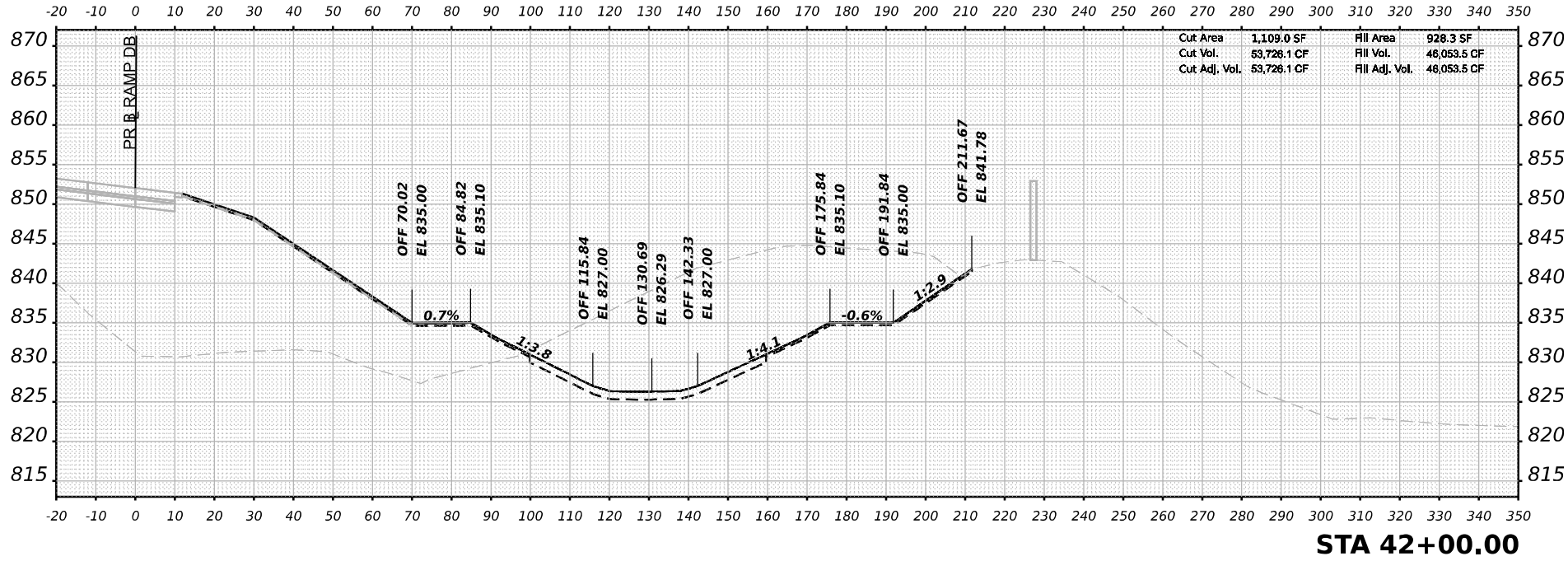
CROSS SECTIONS  
POND C1 - RAMP DB ALIGNMENT

SCALE: N/A SHEET 2 OF 10 SHEETS STA. 40+50.00 TO STA. 41+00.00

F.A.I. RTE.	SECTION	COUNTY	TOTAL SHEETS	SHEET NO.
39	(201-3)K	WINNEBAGO	2192	2164
CONTRACT NO. 64B13				
ILLINOIS FED. AID PROJECT				

MODEL: Pond C-D - 40+50.00 [Sheet]  
FILE NAME: j:\benesch\pw\benesch\pw\Documents\708008108000\Eng\Drawings\System\Interchange\Cross\_Section\044813-Cor-1-39-SI-VS-Spans-C-D-E-F.dgn

FINAL SURVEY NO.	SURVEYED	DATE
NOTE BOOK	PLOTTED	
	TEMPLATE	
	AREAS	
	CHECKED	



MODEL: Pond C-D - 41+50.00 [Sheet]  
 FILE NAME: j:\benesch\pw\benesch\pw\Documents\108008108\108008108\Eng\_Docs\Design\System\_Interchange\Cross\_Sections\0264813-Cor-1-39-SI-VS-Ponds-C-D-E-F.dgn

ORIGINAL SURVEY NO.	SURVEYED	DATE
NOTE BOOK	PLOTTED	
	TEMPLATE	
	AREAS	
	CHECKED	



USER NAME = tvogler  
 PLOT SCALE = 0.16666667 1/ in.  
 PLOT DATE = 3/30/2023

DESIGNED - T.VOGLER  
 DRAWN - T.VOGLER  
 CHECKED - J.TARDY  
 DATE - 03/31/2023

REVISED -  
 REVISED -  
 REVISED -  
 REVISED -

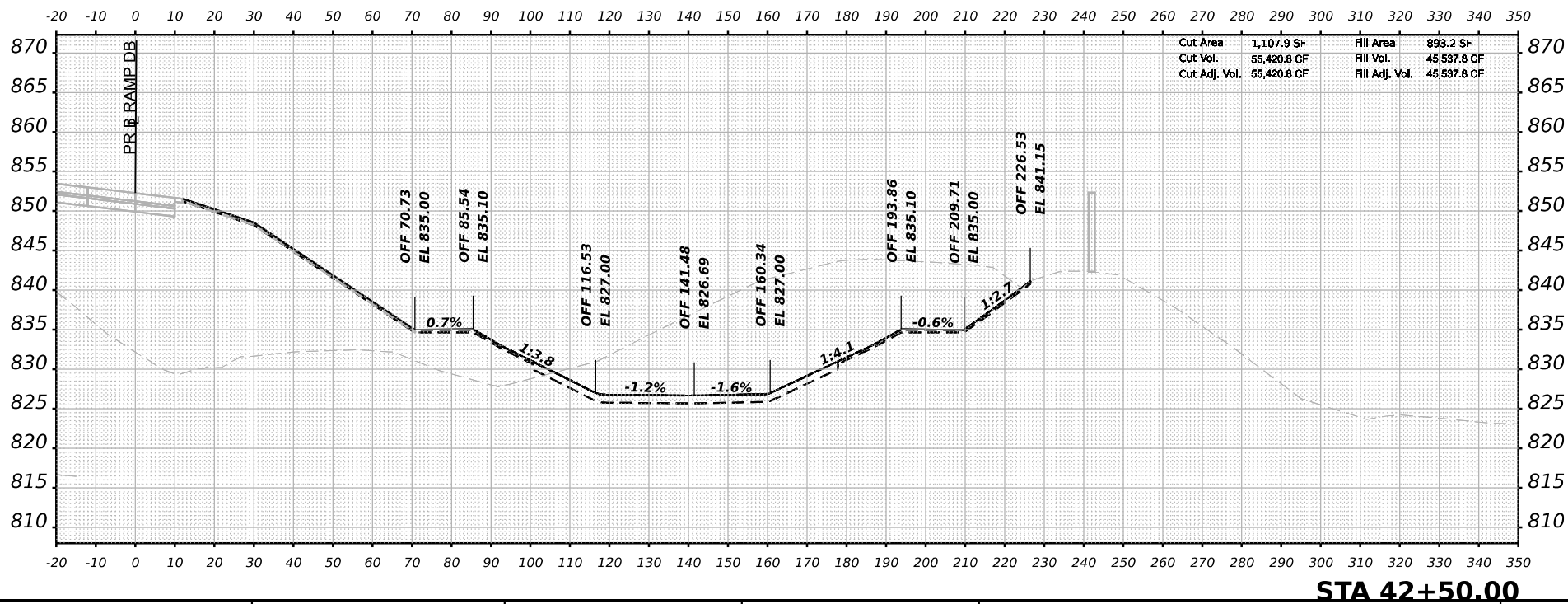
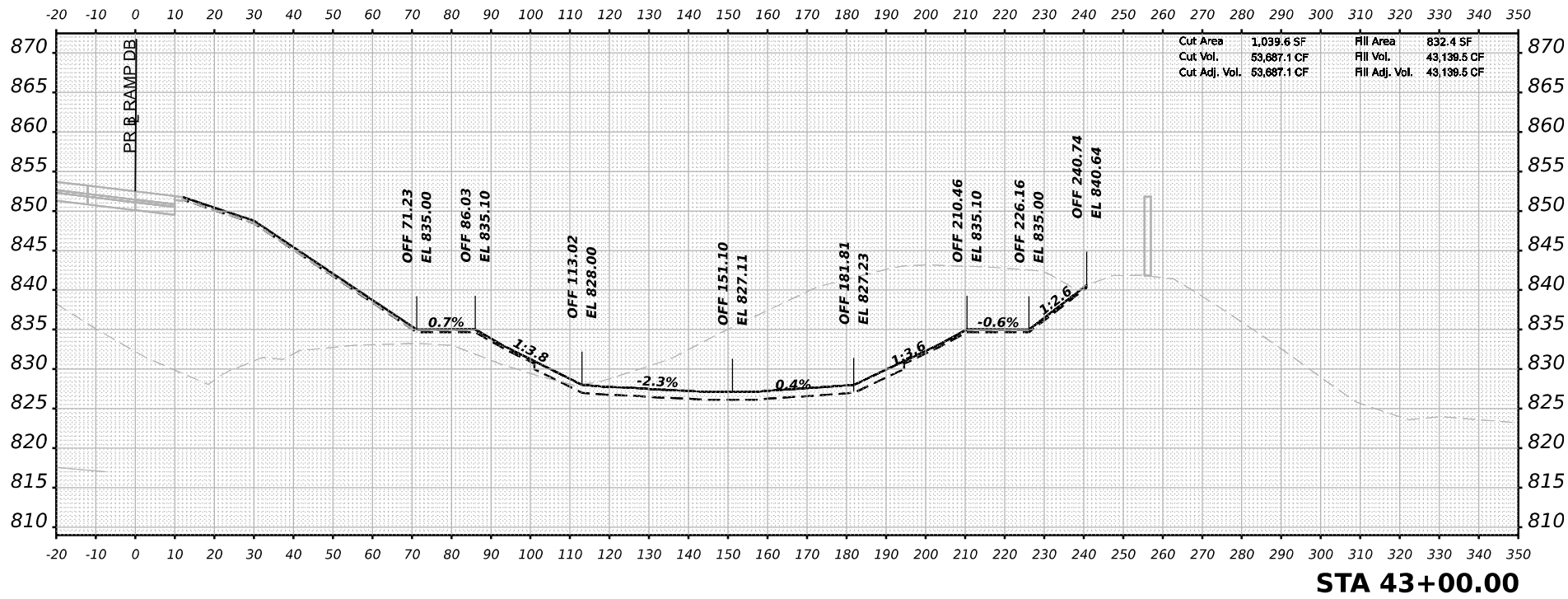
STATE OF ILLINOIS  
 DEPARTMENT OF TRANSPORTATION

CROSS SECTIONS  
 POND C1 - RAMP DB ALIGNMENT

SCALE: N/A SHEET 3 OF 10 SHEETS STA. 41+50.00 TO STA. 42+00.00

F.A.I. RTE.	SECTION	COUNTY	TOTAL SHEETS	SHEET NO.
39	(201-3)K	WINNEBAGO	2192	2165
CONTRACT NO. 64B13				
ILLINOIS		FED. AID PROJECT		

DATE	
BY	
FINAL SURVEY NO.	
SURVEYED PLOTTED	
NOTE BOOK	
AREAS CHECKED	



MODEL: Pond C-D - 42+50.00 [Sheet]  
 FILE NAME: j:\benesch\pw\benesch\pw\Documents\708009108\001\Eng\_Docs\Design\System\_Interchange\Cross\_Sections\0264813-Cor1-39-SI-VS-Spans-C-D-E-F.dgn

DATE	
BY	
ORIGINAL SURVEY NO.	
SURVEYED PLOTTED	
NOTE BOOK	
AREAS CHECKED	



USER NAME	= tvogler	DESIGNED	- T.VOGLER	REVISED	-
PLOT SCALE	= 0.16666667 1/ in.	DRAWN	- T.VOGLER	REVISED	-
PLOT DATE	= 3/30/2023	CHECKED	- J.TARDY	REVISED	-
		DATE	- 03/31/2023	REVISED	-

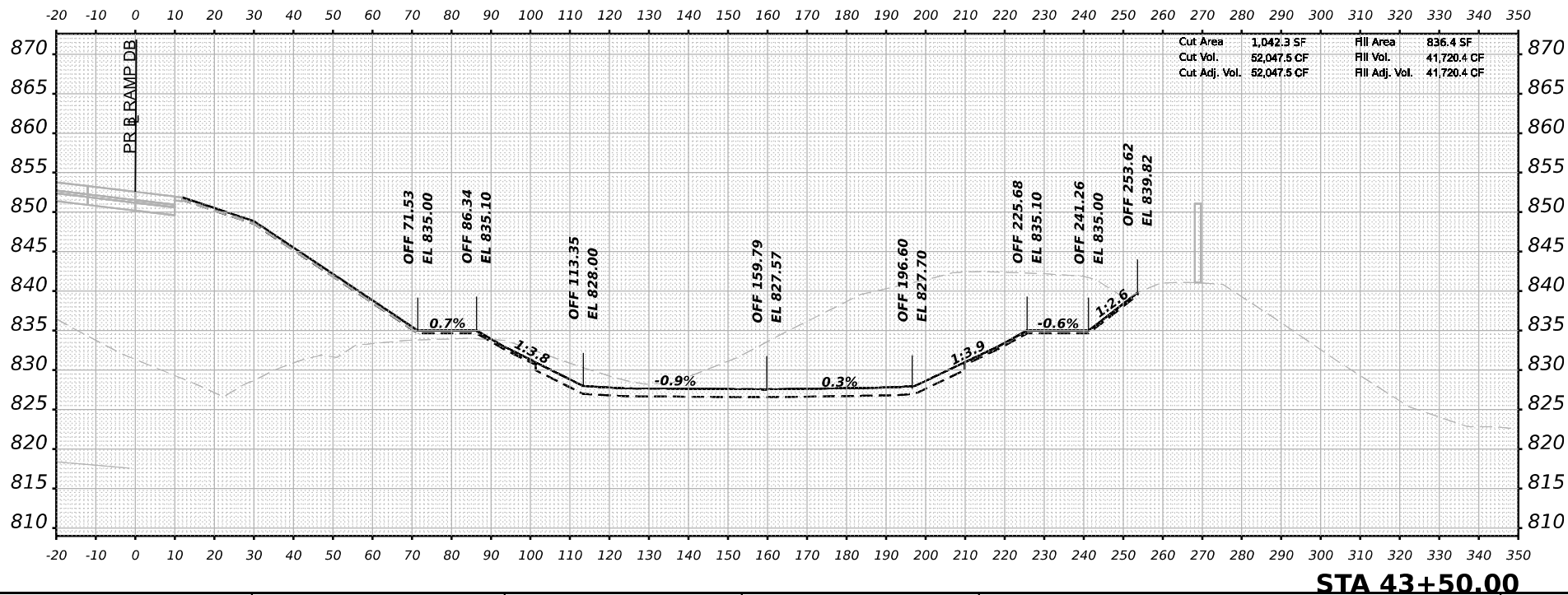
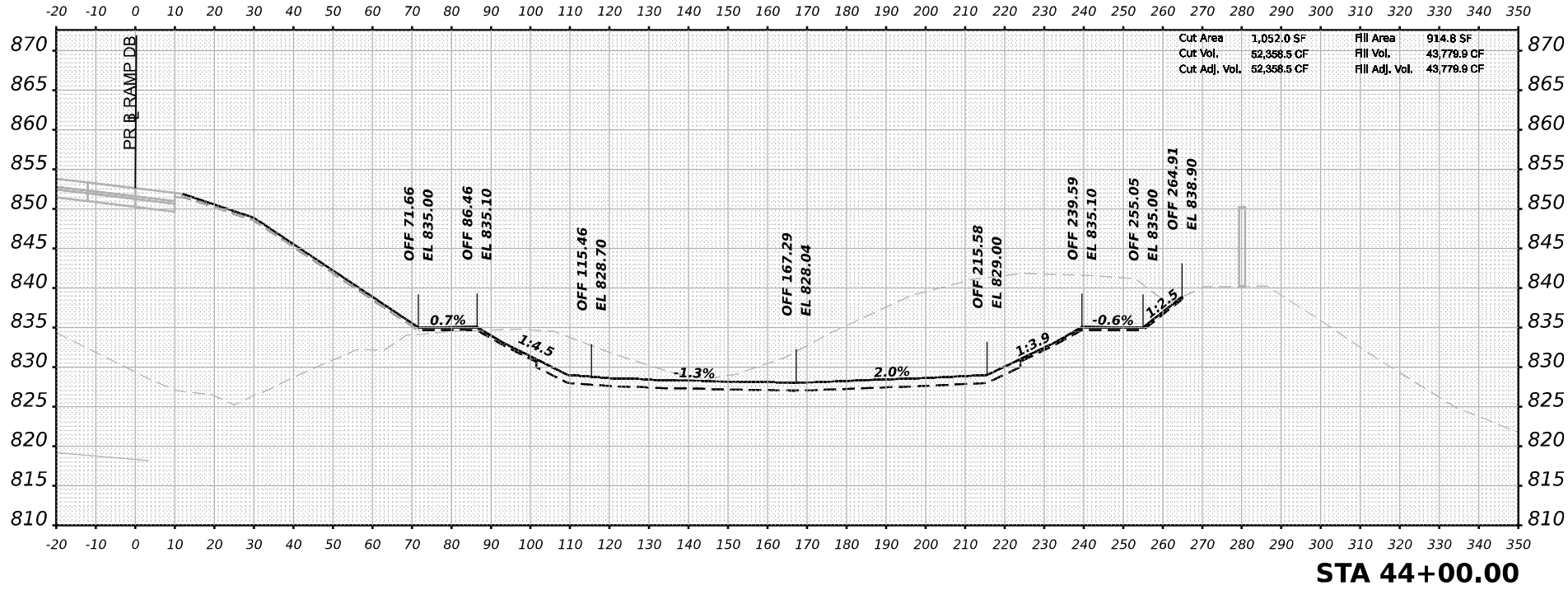
**STATE OF ILLINOIS  
 DEPARTMENT OF TRANSPORTATION**

**CROSS SECTIONS  
 POND C1 - RAMP DB ALIGNMENT**

SCALE: N/A SHEET 4 OF 10 SHEETS STA. 42+50.00 TO STA. 43+00.00

F.A.I. RTE.	SECTION	COUNTY	TOTAL SHEETS	SHEET NO.
39	(201-3)K	WINNEBAGO	2192	2166
CONTRACT NO. 64B13				
ILLINOIS FED. AID PROJECT				

DATE	
BY	
FINAL SURVEY NO.	
SURVEYED	
PLOTTED	
TEMPLATE	
NOTE BOOK	
AREAS CHECKED	



MODEL: Pond C-D - 43+50.00 [Sheet]  
 FILE NAME: j:\benesch\pw\benesch\pw\Documents\708009108000\Eng\_Docs\Design\System\_Interchange\Cross\_Sections\024413-Cor-1-39-SI-MS-Ponds-C-D-E-F.dgn

DATE	
BY	
ORIGINAL SURVEY NO.	
SURVEYED	
PLOTTED	
TEMPLATE	
NOTE BOOK	
AREAS CHECKED	

**benesch**  
 Allied Benesch & Company  
 35 W. Wacker Drive, Suite 3300  
 Chicago, Illinois 60601  
 312.465.4150 Job No. 19800.00

USER NAME	= tvogler	DESIGNED	- T.VOGLER	REVISED	-
PLOT SCALE	= 0.16666667"/in.	DRAWN	- T.VOGLER	REVISED	-
PLOT DATE	= 3/30/2023	CHECKED	- J.TARDY	REVISED	-
		DATE	- 03/31/2023	REVISED	-

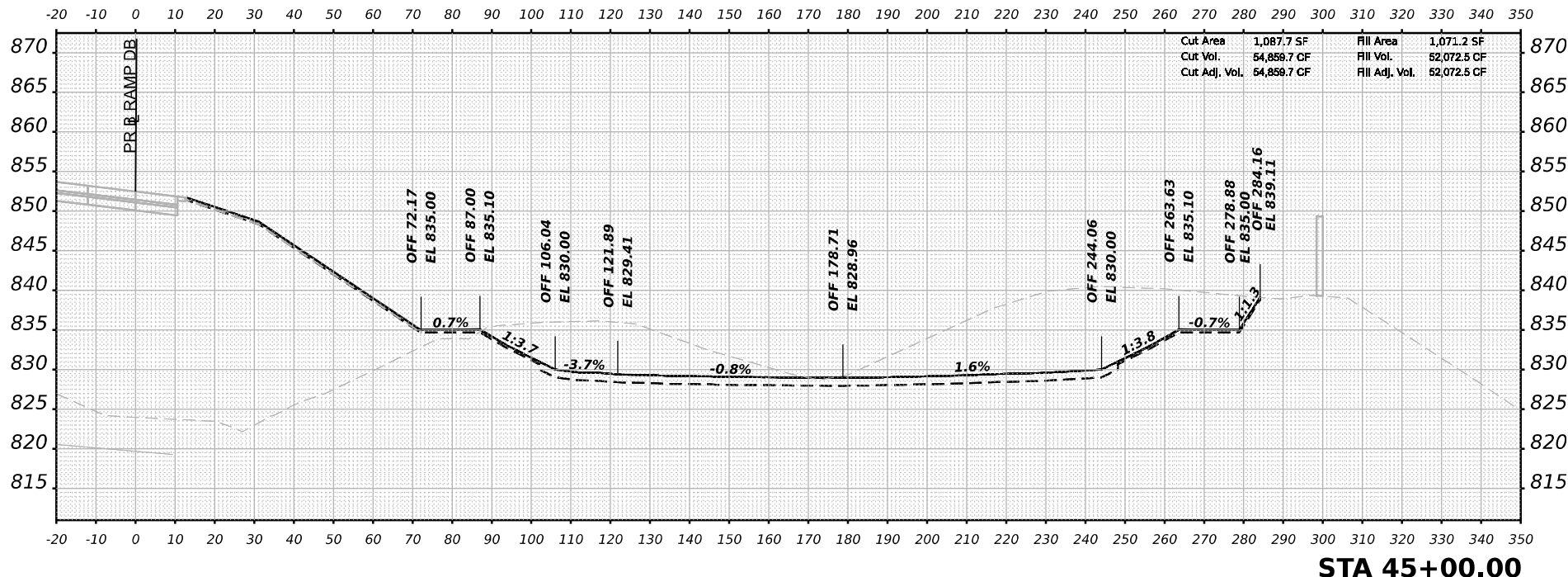
**STATE OF ILLINOIS  
 DEPARTMENT OF TRANSPORTATION**

**CROSS SECTIONS  
 POND C1 - RAMP DB ALIGNMENT**

SCALE: N/A SHEET 5 OF 10 SHEETS STA. 43+50.00 TO STA. 44+00.00

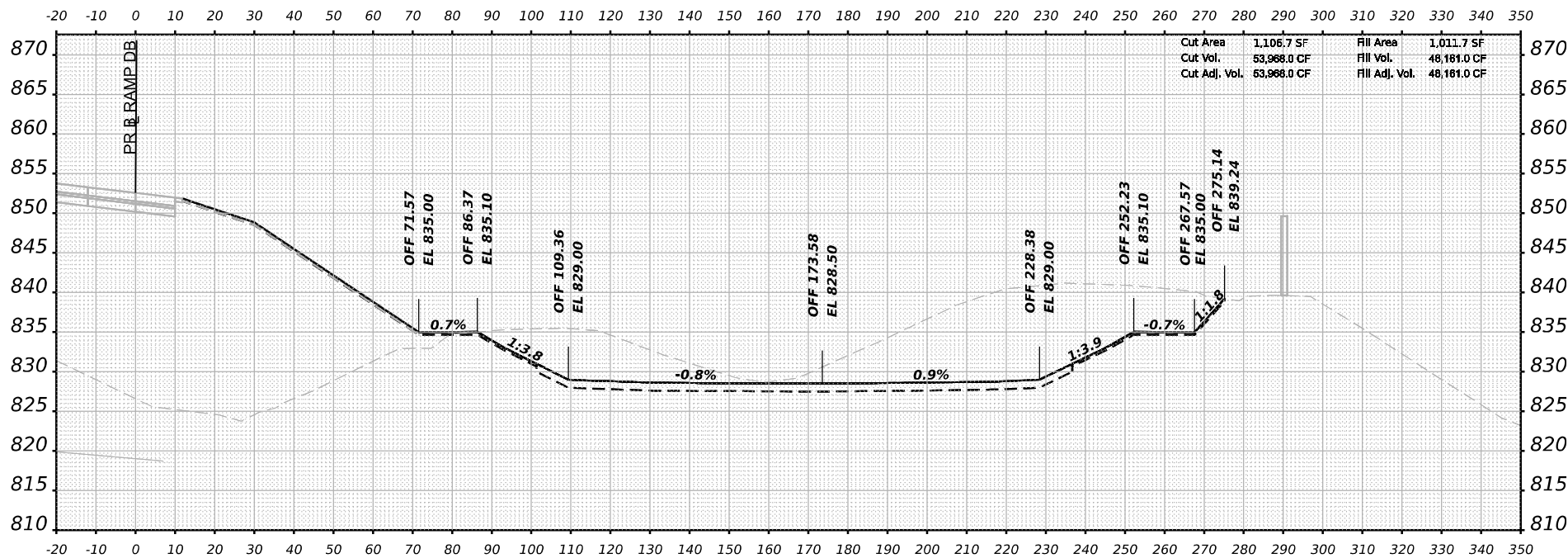
F.A.I. RTE.	SECTION	COUNTY	TOTAL SHEETS	SHEET NO.
39	(201-3)K	WINNEBAGO	2192	2167
CONTRACT NO. 64B13				
ILLINOIS FED. AID PROJECT				

DATE	
BY	
FINAL SURVEY	SURVEYED
NOTE BOOK	PLOTTED
NO.	TEMPLATE
	AREAS CHECKED
	AREAS CHECKED



STA 45+00.00

DATE	
BY	
ORIGINAL SURVEY	SURVEYED
NOTE BOOK	PLOTTED
NO.	TEMPLATE
	AREAS CHECKED
	AREAS CHECKED



STA 44+50.00

MODEL: Pond C-D - 44+50.00 [Sheet]  
 FILE NAME: j:\benesch\pw\benesch\pw\Documents\108008108000\Eng\_Docs\Design\System\_Interchange\Cross\_Sections\0244513-Cor-1-39-SI-MS-Ponds-C-D-E-F.dgn



USER NAME	= tvogler	DESIGNED	- T.VOGLER	REVISED	-
PLOT SCALE	= 0.16666667 1/ in.	DRAWN	- T.VOGLER	REVISED	-
PLOT DATE	= 3/30/2023	CHECKED	- J.TARDY	REVISED	-
		DATE	- 03/31/2023	REVISED	-

STATE OF ILLINOIS  
 DEPARTMENT OF TRANSPORTATION

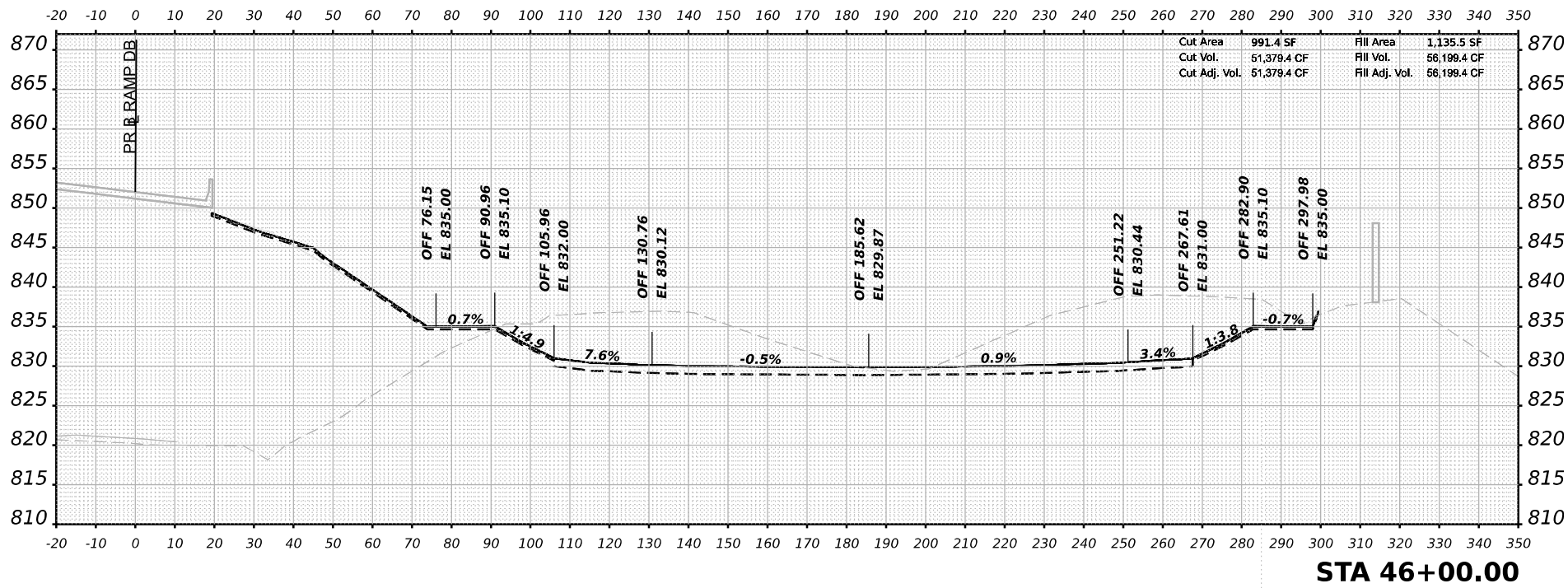
SCALE: N/A		SHEET 6 OF 10 SHEETS		STA. 44+50.00 TO STA. 45+00.00	
------------	--	----------------------	--	--------------------------------	--

CROSS SECTIONS  
 POND C1 - RAMP DB ALIGNMENT

F.A.I. RTE.	SECTION	COUNTY	TOTAL SHEETS	SHEET NO.
39	(201-3)K	WINNEBAGO	2192	2168
CONTRACT NO. 64B13				
ILLINOIS FED. AID PROJECT				



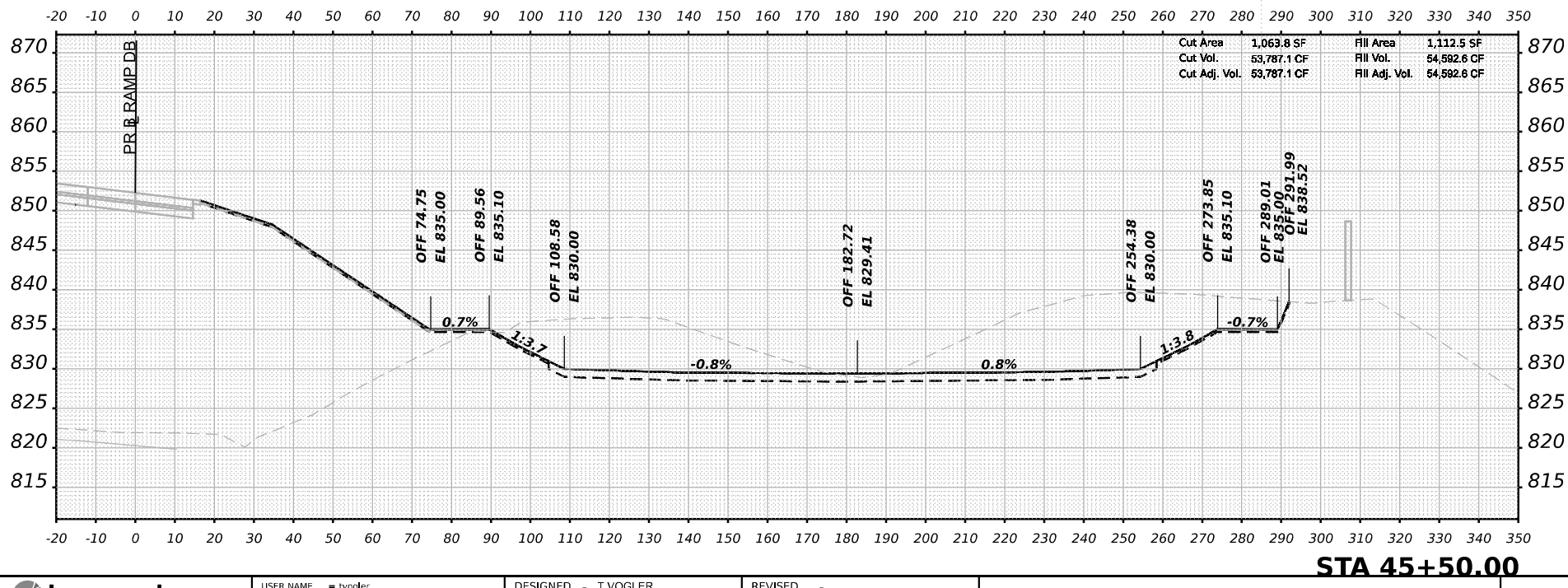
FINAL SURVEY NO.	SURVEYED	DATE
NOTE BOOK	PLOTTED	
AREAS CHECKED	TEMPLATE	
	AREAS	
	CHECKED	



STA 46+00.00

Cut Area	991.4 SF	Fill Area	1,135.5 SF
Cut Vol.	51,379.4 CF	Fill Vol.	56,199.4 CF
Cut Adj. Vol.	51,379.4 CF	Fill Adj. Vol.	56,199.4 CF

ORIGINAL SURVEY NO.	SURVEYED	DATE
NOTE BOOK	PLOTTED	
AREAS CHECKED	TEMPLATE	
	AREAS	
	CHECKED	



STA 45+50.00

Cut Area	1,063.8 SF	Fill Area	1,112.5 SF
Cut Vol.	53,787.1 CF	Fill Vol.	54,582.6 CF
Cut Adj. Vol.	53,787.1 CF	Fill Adj. Vol.	54,582.6 CF



USER NAME	= tvogler	DESIGNED	- T.VOGLER	REVISED	-
PLOT SCALE	= 0.16666667 1/ in.	DRAWN	- T.VOGLER	REVISED	-
PLOT DATE	= 3/30/2023	CHECKED	- J.TARDY	REVISED	-
		DATE	- 03/31/2023	REVISED	-

STATE OF ILLINOIS  
DEPARTMENT OF TRANSPORTATION

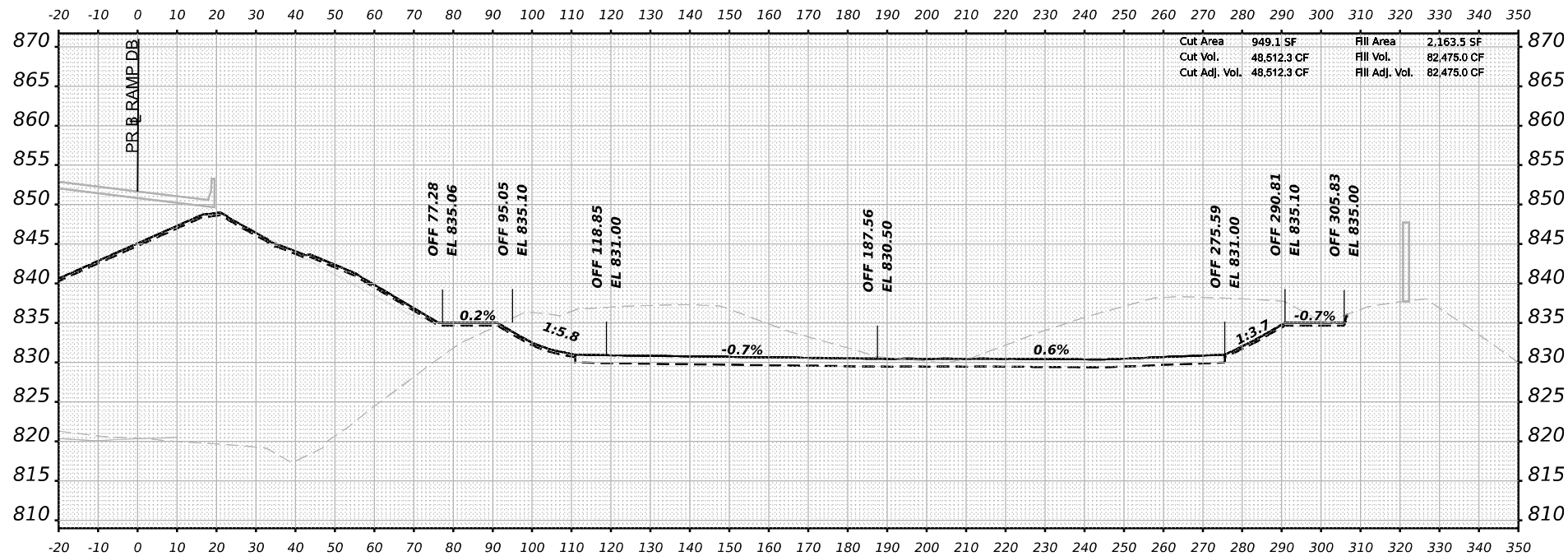
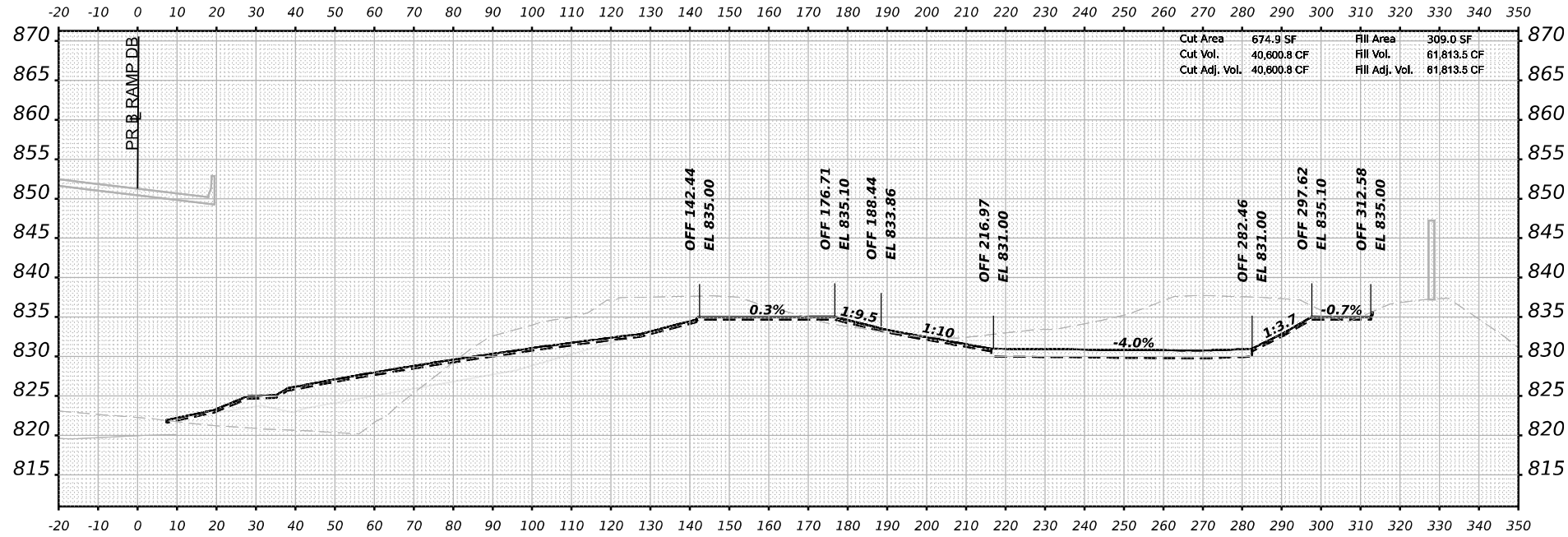
CROSS SECTIONS  
POND C1 - RAMP DB ALIGNMENT

SCALE: N/A SHEET 7 OF 10 SHEETS STA. 45+50.00 TO STA. 46+00.00

F.A.I. RTE.	SECTION	COUNTY	TOTAL SHEETS	SHEET NO.
39	(201-3)K	WINNEBAGO	2192	2169
CONTRACT NO. 64B13				
ILLINOIS		FED. AID PROJECT		

MODEL: Pond C-D - 45+50.00 [Sheet]  
FILE NAME: j:\benesch\pw\benesch\p\2\Documents\108008108000\Eng\_Docs\Design\System\_Interchange\Cross\_Sections\024613-Cor1-39-SI-VS-Ponds-C-D-E-F.dgn

DATE	
BY	
FINAL SURVEY NO.	
SURVEYED PLOTTED AREAS CHECKED	
NOTE BOOK TEMPLATE	



DATE	
BY	
ORIGINAL SURVEY NO.	
SURVEYED PLOTTED AREAS CHECKED	
NOTE BOOK TEMPLATE	

MODEL: Pond C-D - 46+50.00 [Sheet]  
 FILE NAME: j:\benedesch\paw\benesch\paw\Documents\708008108\001\Eng\_Docs\Design\System\_Interchange\Cross\_Sections\02464813\_Cor1-39-SI-MS-Ponds-C-D-E-F.dgn



USER NAME	= tvogler	DESIGNED	- T.VOGLER	REVISED	-
PLOT SCALE	= 0.16666667 1/ in.	DRAWN	- T.VOGLER	REVISED	-
PLOT DATE	= 3/30/2023	CHECKED	- J.TARDY	REVISED	-
		DATE	- 03/31/2023	REVISED	-

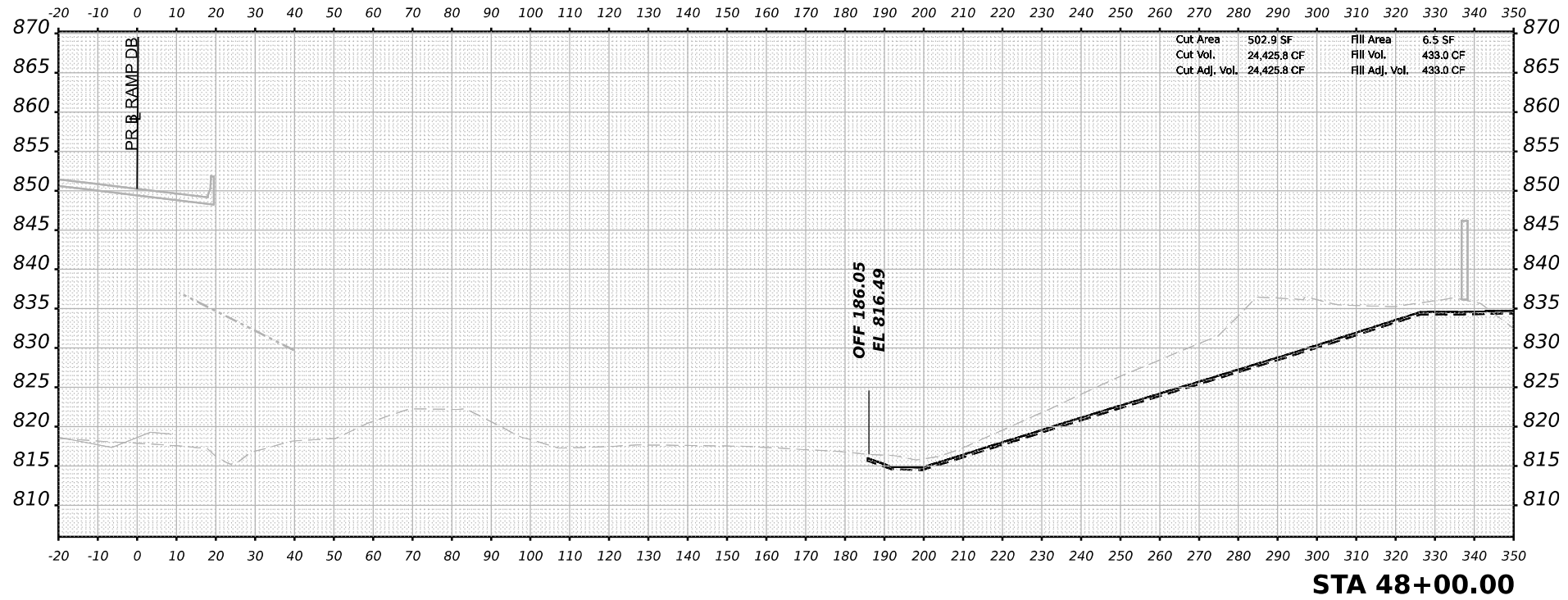
**STATE OF ILLINOIS  
 DEPARTMENT OF TRANSPORTATION**

**CROSS SECTIONS  
 POND C1 - RAMP DB ALIGNMENT**

SCALE: N/A SHEET 8 OF 10 SHEETS STA. 46+50.00 TO STA. 47+00.00

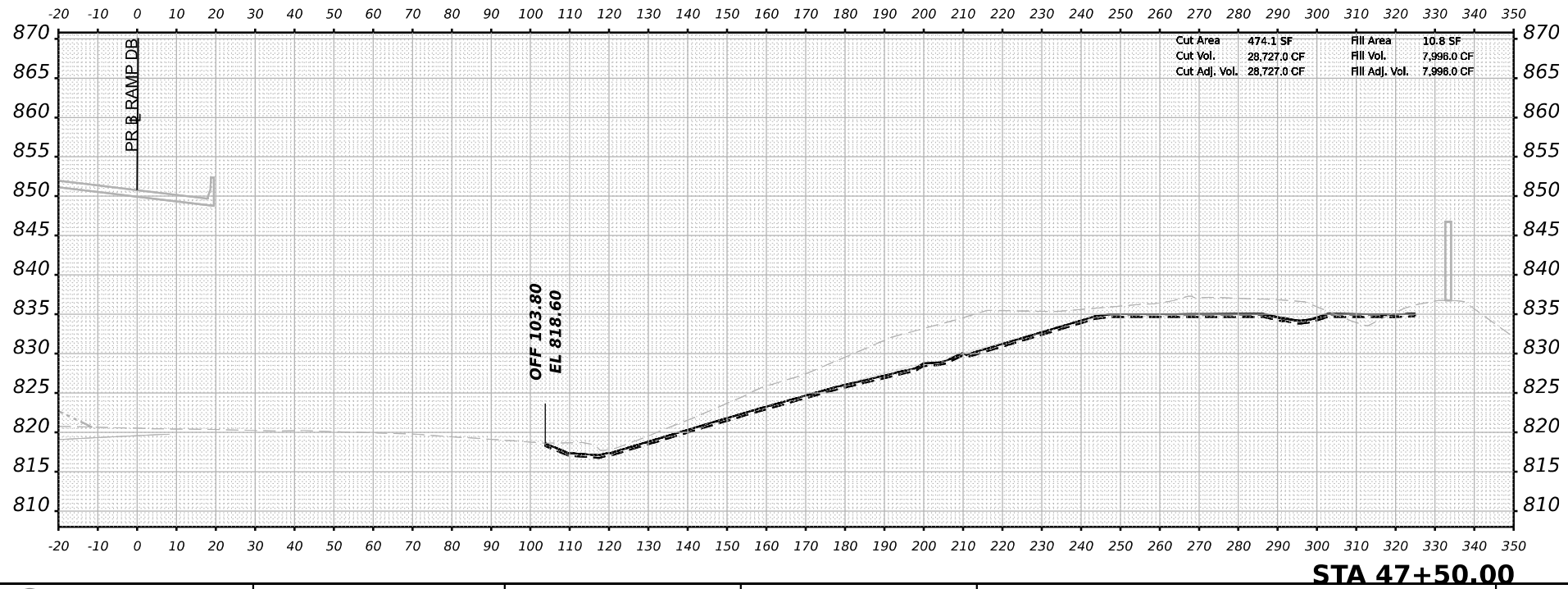
F.A.I. RTE.	SECTION	COUNTY	TOTAL SHEETS	SHEET NO.
39	(201-3)K	WINNEBAGO	2192	2170
CONTRACT NO. 64B13				
ILLINOIS FED. AID PROJECT				

DATE	
BY	
FINAL SURVEY NO.	
SURVEYED PLOTTED AREAS CHECKED	
NOTE BOOK TEMPLATE	
AREAS CHECKED	



**STA 48+00.00**

DATE	
BY	
ORIGINAL SURVEY NO.	
SURVEYED PLOTTED AREAS CHECKED	
NOTE BOOK TEMPLATE	
AREAS CHECKED	



**STA 47+50.00**

MODEL: Pond C-D - 47+50.00 [Sheet]  
 FILE NAME: j:\benesch\pw\benesch\pw\Documents\70800810800\01\Eng\Draw\Design\System\_Interchange\Cross\_Sections\024813\_Cor1-39-SI-VS-Ponds-C-D-E-F.dgn



USER NAME	= tvogler	DESIGNED	- T.VOGLER	REVISED	-
PLOT SCALE	= 0.16666667 1/ in.	DRAWN	- T.VOGLER	REVISED	-
PLOT DATE	= 3/30/2023	CHECKED	- J.TARDY	REVISED	-
		DATE	- 03/31/2023	REVISED	-

**STATE OF ILLINOIS  
 DEPARTMENT OF TRANSPORTATION**

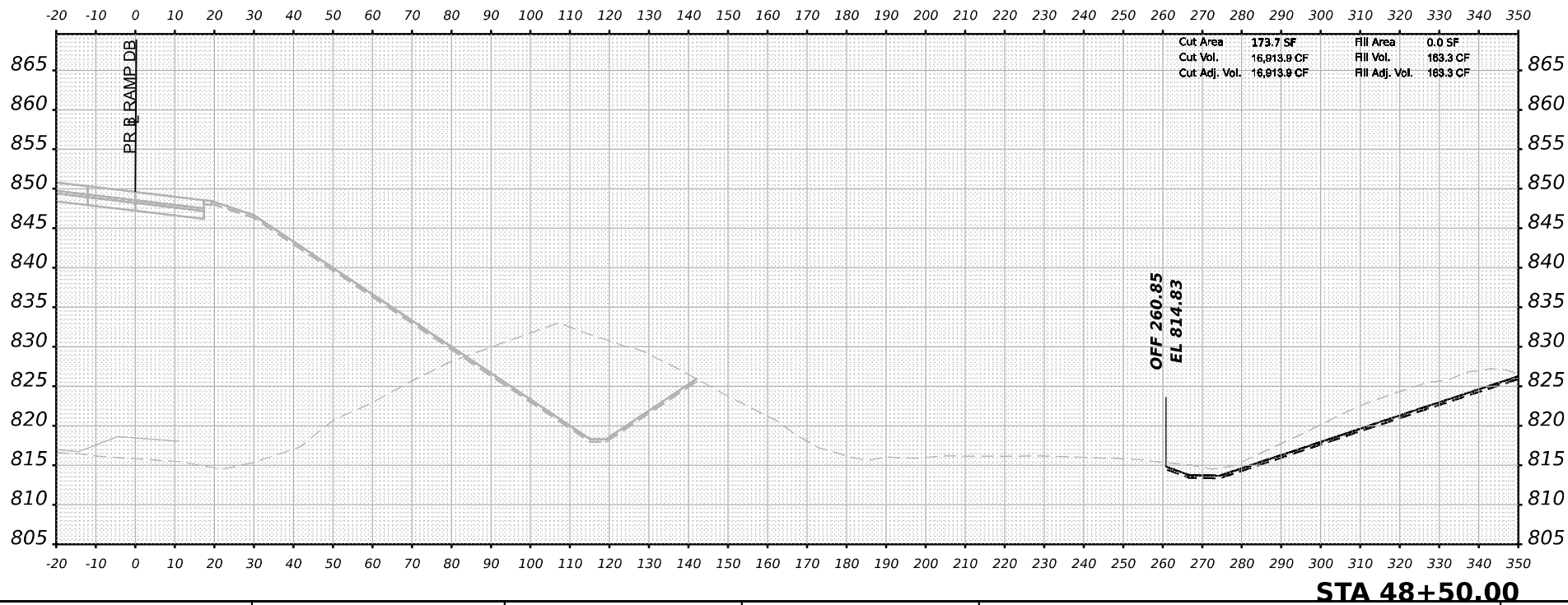
<b>CROSS SECTIONS POND C1 - RAMP DB ALIGNMENT</b>	
SCALE: N/A	SHEET 9 OF 10 SHEETS
STA. 47+50.00 TO STA. 48+00.00	

F.A.I. RTE.	SECTION	COUNTY	TOTAL SHEETS	SHEET NO.
39	(201-3)K	WINNEBAGO	2192	2171
CONTRACT NO. 64B13				
ILLINOIS		FED. AID PROJECT		

FINAL SURVEY NO.	SURVEYED PLOTTED AREAS CHECKED	BY	DATE

ORIGINAL SURVEY NO.	SURVEYED PLOTTED AREAS CHECKED	BY	DATE

MODEL: Pond C-D - 48+50.00 [Sheet]  
 FILE NAME: j:\benesch\pw\benesch\pw\benesch\pw\Documents\108008108000\Eng\_Docs\Design\System\_Interchange\Cross\_Sections\0264813-Cor-1-39-SI-VS-Ponds-C-D-E-F.dgn



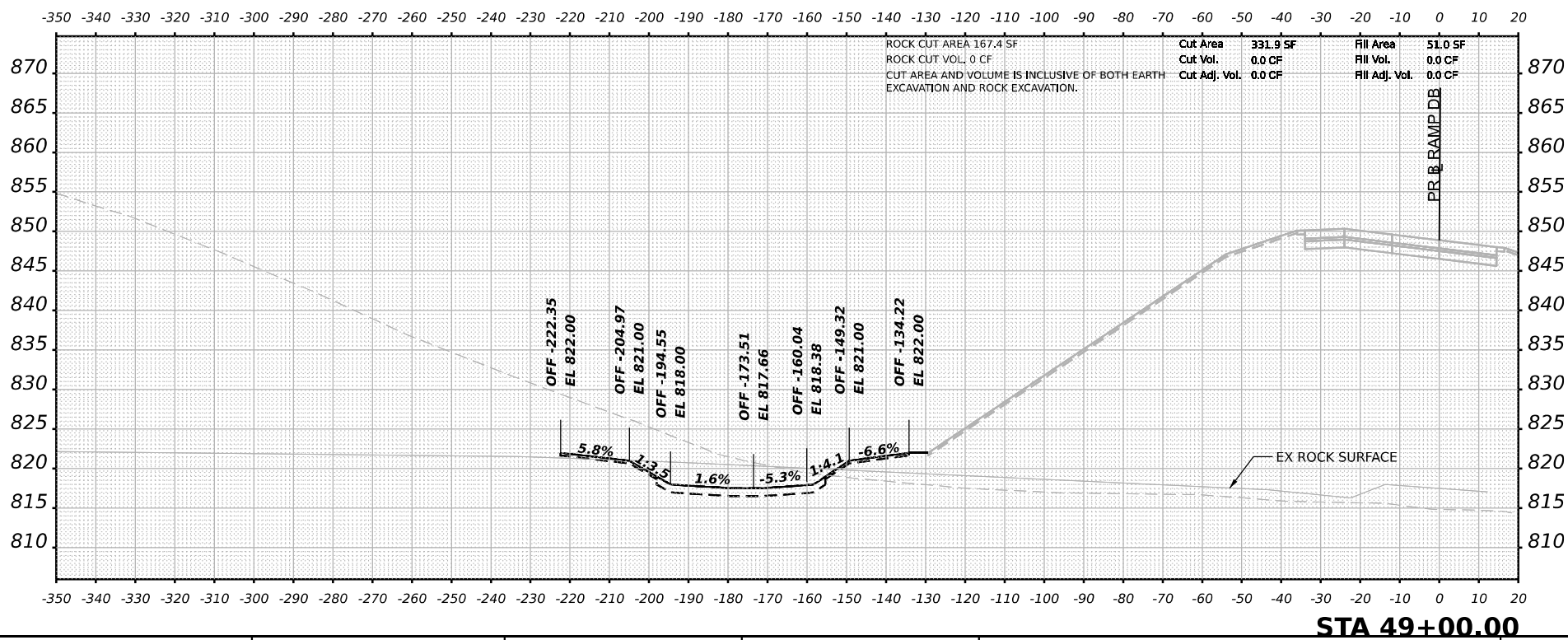
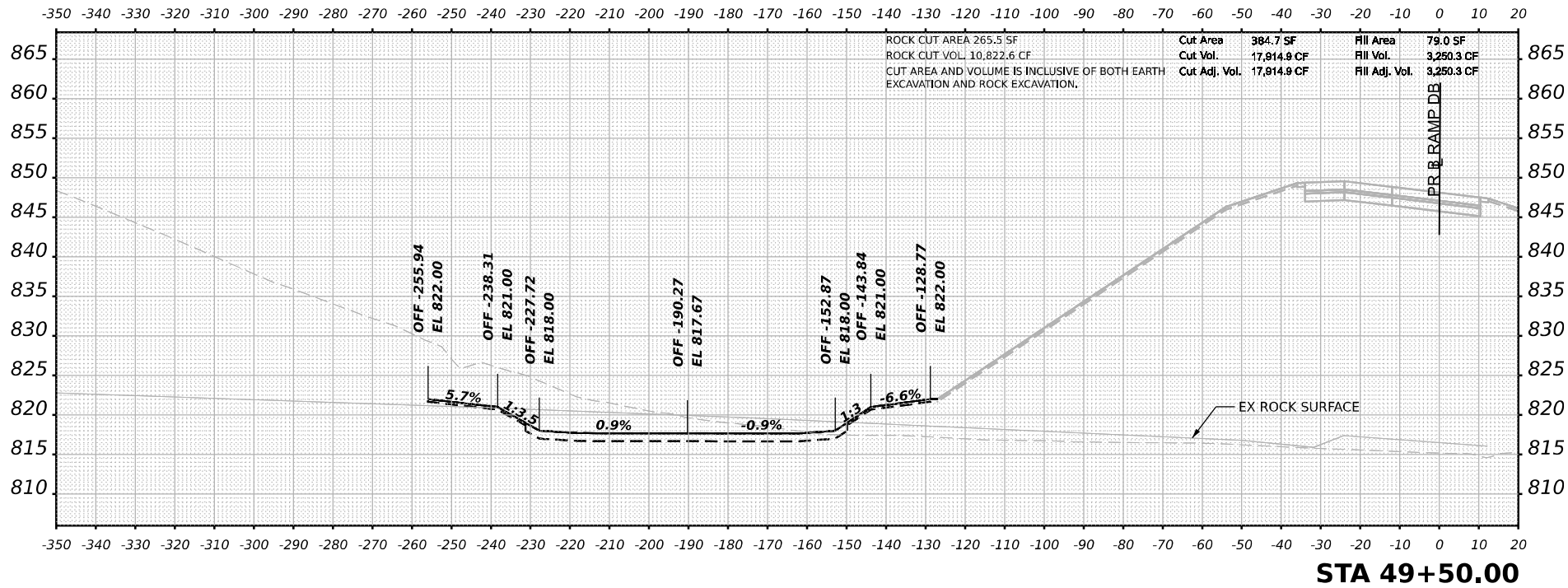
USER NAME = tvogler	DESIGNED - T.VOGLER	REVISED -
	DRAWN - T.VOGLER	REVISED -
PLOT SCALE = 0.16666667 1/ in.	CHECKED - J.TARDY	REVISED -
PLOT DATE = 3/30/2023	DATE - 03/31/2023	REVISED -

**STATE OF ILLINOIS  
DEPARTMENT OF TRANSPORTATION**

<b>CROSS SECTIONS POND C1 - RAMP DB ALIGNMENT</b>	
SCALE: N/A	SHEET 10 OF 10 SHEETS STA. 48+50.00 TO STA. 48+50.00

F.A.I. RTE.	SECTION	COUNTY	TOTAL SHEETS	SHEET NO.
39	(201-3)K	WINNEBAGO	2192	2172
CONTRACT NO. 64B13				
		ILLINOIS	FED. AID PROJECT	

DATE	
BY	
FINAL SURVEY NO.	
SURVEYED PLOTTED TEMPLATE AREAS CHECKED	
NOTE BOOK NO.	



DATE	
BY	
ORIGINAL SURVEY NO.	
SURVEYED PLOTTED TEMPLATE AREAS CHECKED	
NOTE BOOK NO.	

MODEL: Pond E1 and F2 - 49+00.00 (Sheet)  
FILE NAME: j:\2023\paw\_bentley.com\benesch-gp\2\Documents\108005108000\01\Eng\_Docs\Design\System\_Interchange\Cross\_Sections\024913-Cross-49-00-S1-S5-Spans-C-D-E-F.dgn



USER NAME	= tvogler	DESIGNED	- T.VOGLER	REVISED	-
PLOT SCALE	= 0.16666667 1/ in.	DRAWN	- T.VOGLER	REVISED	-
PLOT DATE	= 3/30/2023	CHECKED	- J.TARDY	REVISED	-
		DATE	- 03/31/2023	REVISED	-

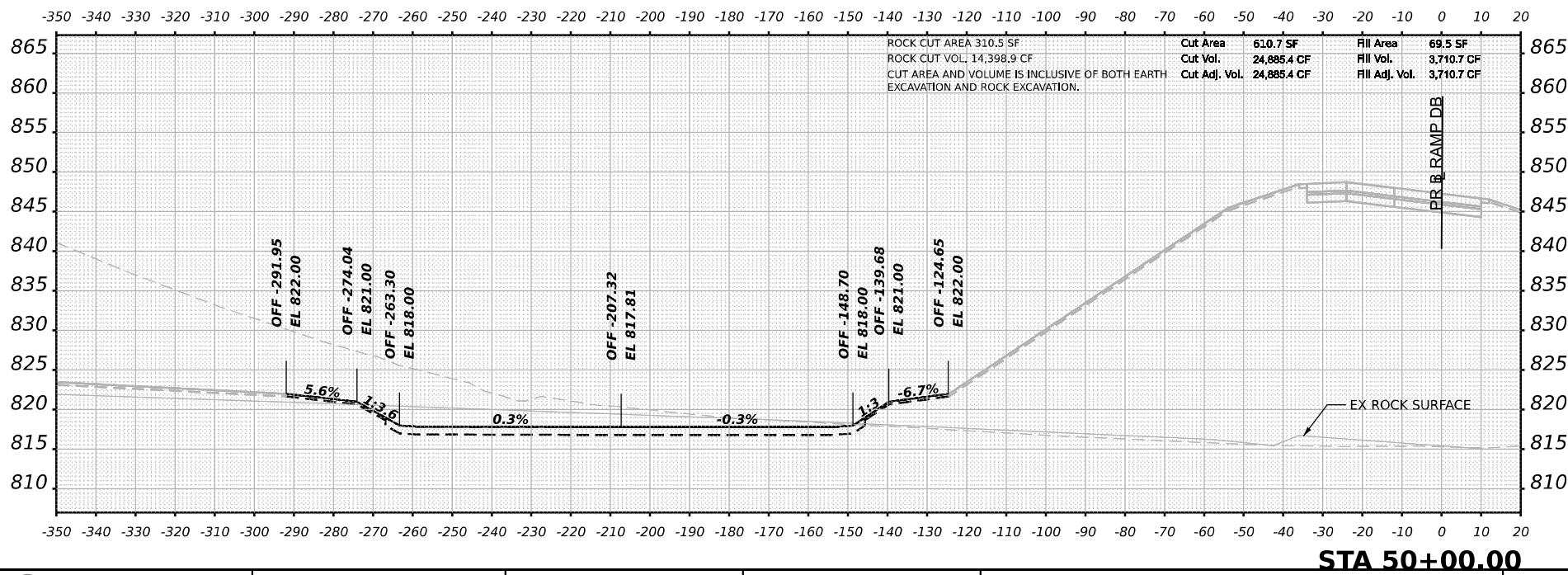
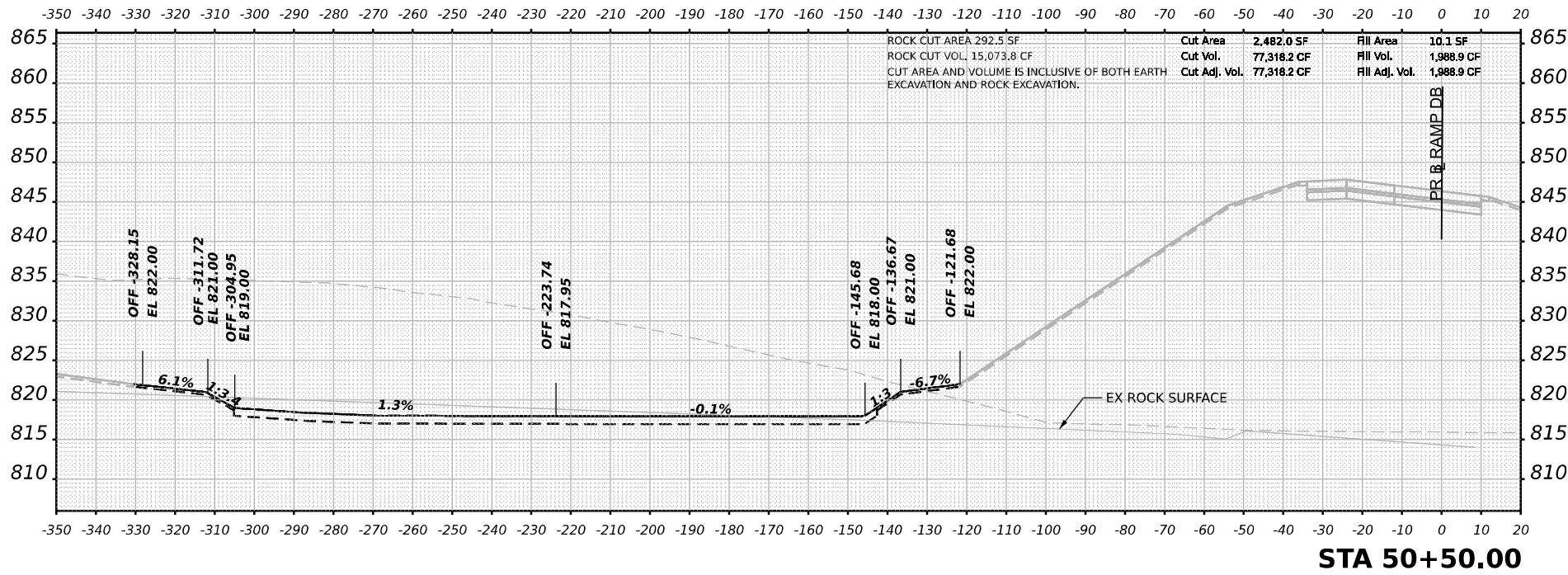
STATE OF ILLINOIS  
DEPARTMENT OF TRANSPORTATION

CROSS SECTIONS  
POND E1.2 & F1.2 - RAMP DB ALIGNMENT

SCALE: N/A SHEET 1 OF 16 SHEETS STA. 49+00.00 TO STA. 49+50.00

F.A.I. RTE.	SECTION	COUNTY	TOTAL SHEETS	SHEET NO.
39	(201-3)K	WINNEBAGO	2192	2173
CONTRACT NO. 64B13				
ILLINOIS		FED. AID PROJECT		

FINAL SURVEY NO.	SURVEYED	DATE
NOTE BOOK	PLOTTED	
AREAS CHECKED	TEMPLATE	
	AREAS CHECKED	



ORIGINAL SURVEY NO.	SURVEYED	DATE
NOTE BOOK	PLOTTED	
AREAS CHECKED	TEMPLATE	
	AREAS CHECKED	

MODEL: Pond E1 and F2 - 50+00.00 [Sheet]  
FILE NAME: J:\Benesch\pww\benesch.com\benesch\pww\Documents\108005108000\Eng\Draw\Design\System\Interchange\Cross Sections\0264813-Cor-1-39-SI-SR-Spans-C-D-E-F.dgn



USER NAME	= tvogler	DESIGNED	- T.VOGLER	REVISED	-
PLOT SCALE	= 0.16666667"/in.	DRAWN	- T.VOGLER	REVISED	-
PLOT DATE	= 3/30/2023	CHECKED	- J.TARDY	REVISED	-
		DATE	- 03/31/2023	REVISED	-

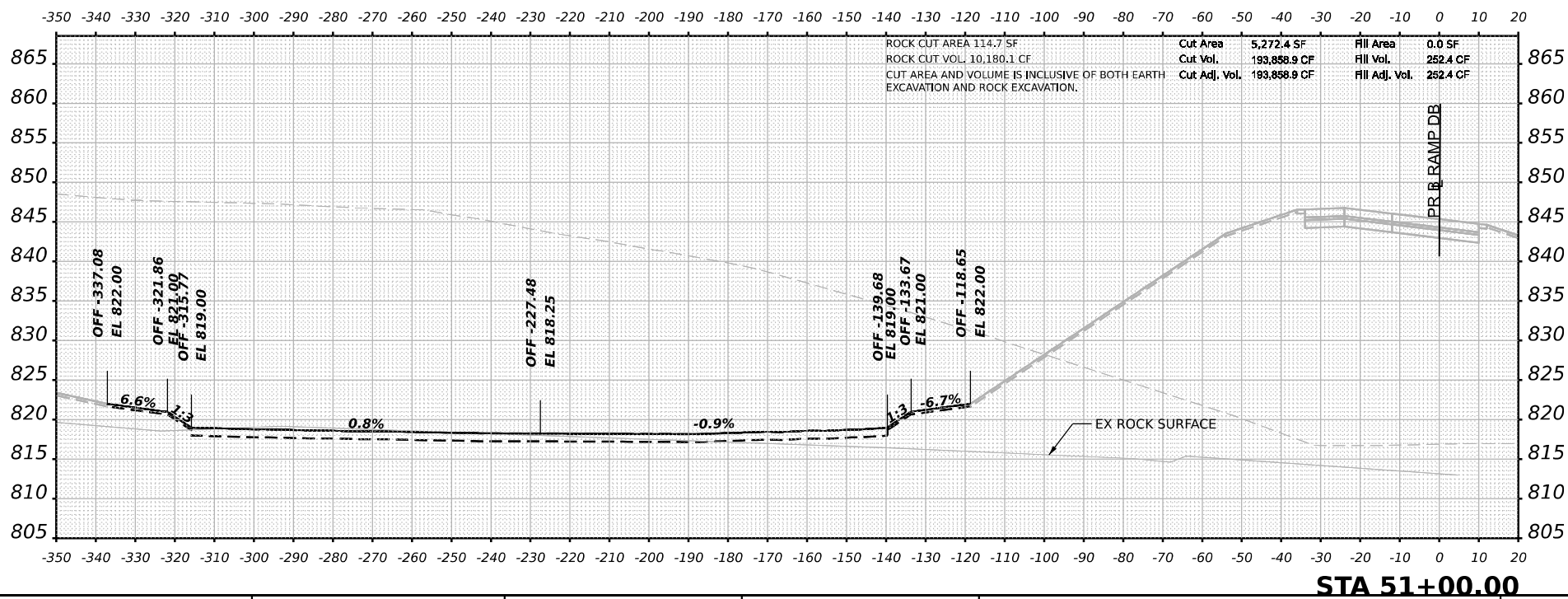
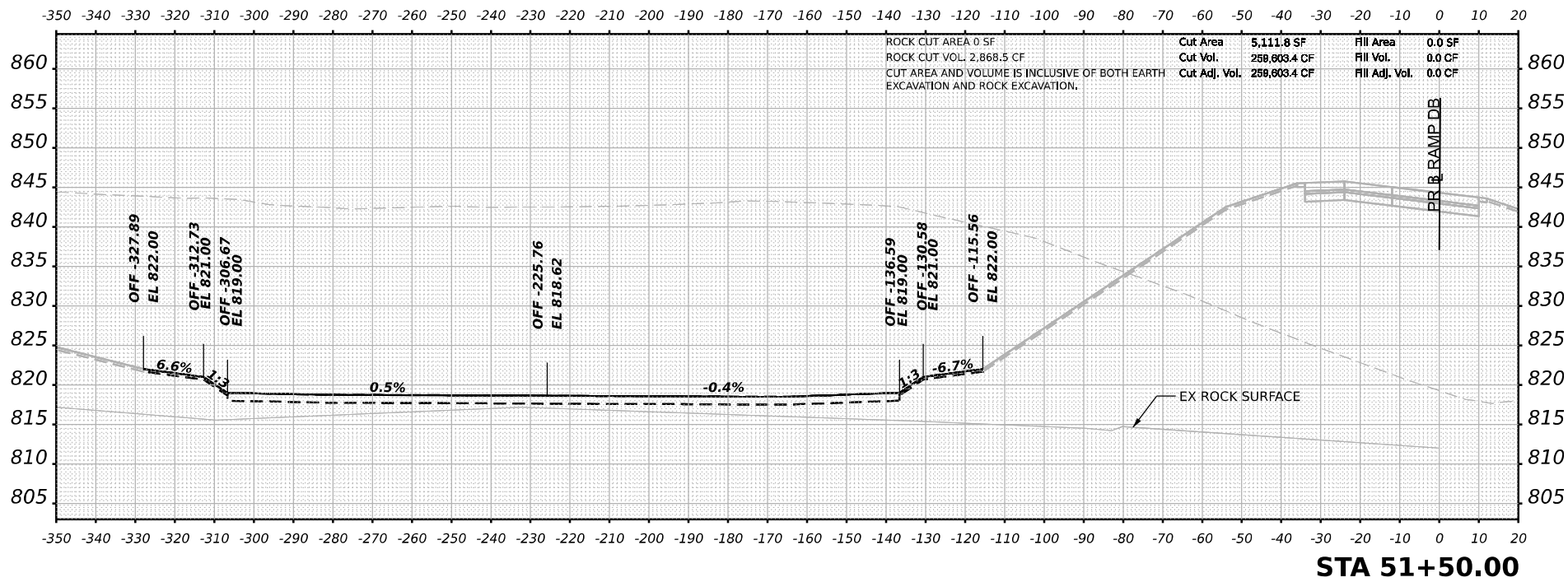
STATE OF ILLINOIS  
DEPARTMENT OF TRANSPORTATION

CROSS SECTIONS  
POND E1.2 & F1.2 - RAMP DB ALIGNMENT

SCALE: N/A SHEET 2 OF 16 SHEETS STA. 50+00.00 TO STA. 50+50.00

F.A.I. RTE.	SECTION	COUNTY	TOTAL SHEETS	SHEET NO.
39	(201-3)K	WINNEBAGO	2192	2174
CONTRACT NO. 64B13				
ILLINOIS FED. AID PROJECT				

DATE	
BY	
FINAL SURVEY	SURVEYED
NOTE BOOK	PLOTTED
NO.	TEMPLATE
	AREAS CHECKED



DATE	
BY	
ORIGINAL SURVEY	SURVEYED
NOTE BOOK	PLOTTED
NO.	TEMPLATE
	AREAS CHECKED

MODEL: Pond E1 and F2 - 51+00.00 (Sheet)

FILE NAME: J:\Benesch\pww\benesch.com\benesch.com\benesch.com\Documents\708008108\001\Eng\Drawings\System\Interchange\Cross Sections\024813\_Cor1-39-SI-VS-Ponds-C-D-E-F.dgn



USER NAME	= tvogler	DESIGNED	- T.VOGLER	REVISED	-
		DRAWN	- T.VOGLER	REVISED	-
PLOT SCALE	= 0.16666667 1/ in.	CHECKED	- J.TARDY	REVISED	-
PLOT DATE	= 3/30/2023	DATE	- 03/31/2023	REVISED	-

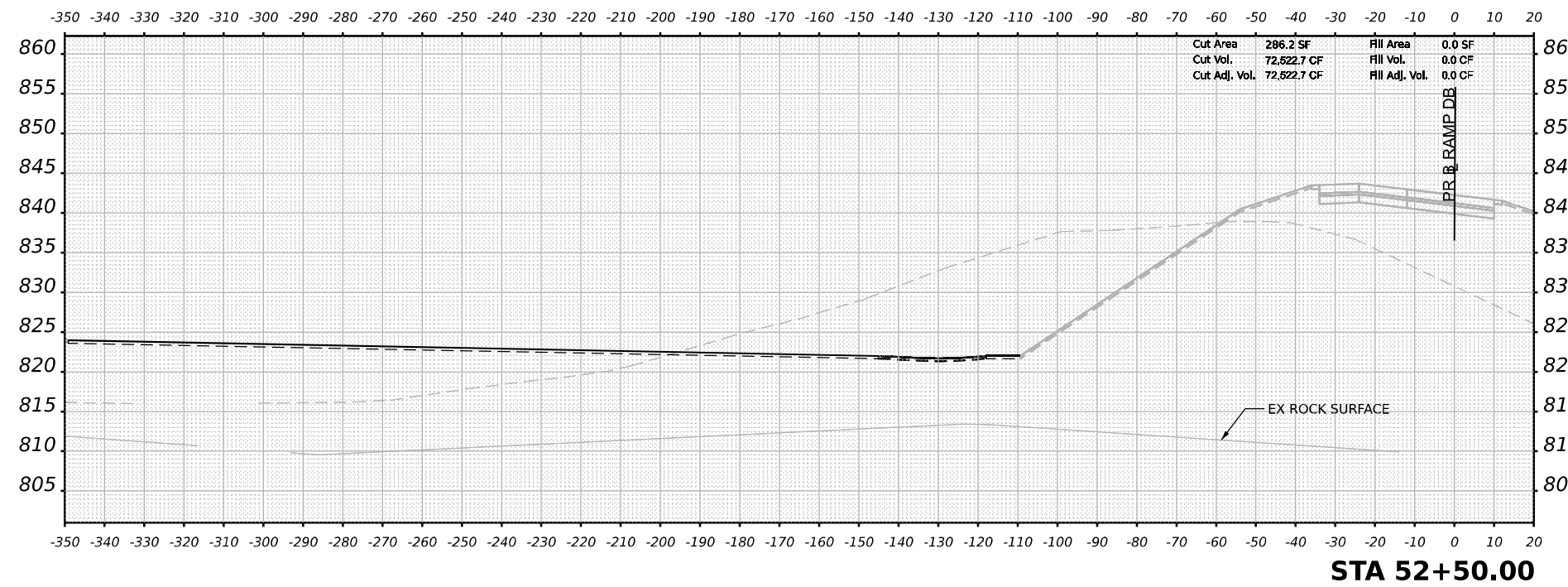
STATE OF ILLINOIS  
DEPARTMENT OF TRANSPORTATION

CROSS SECTIONS  
POND E1.2 & F1.2 - RAMP DB ALIGNMENT

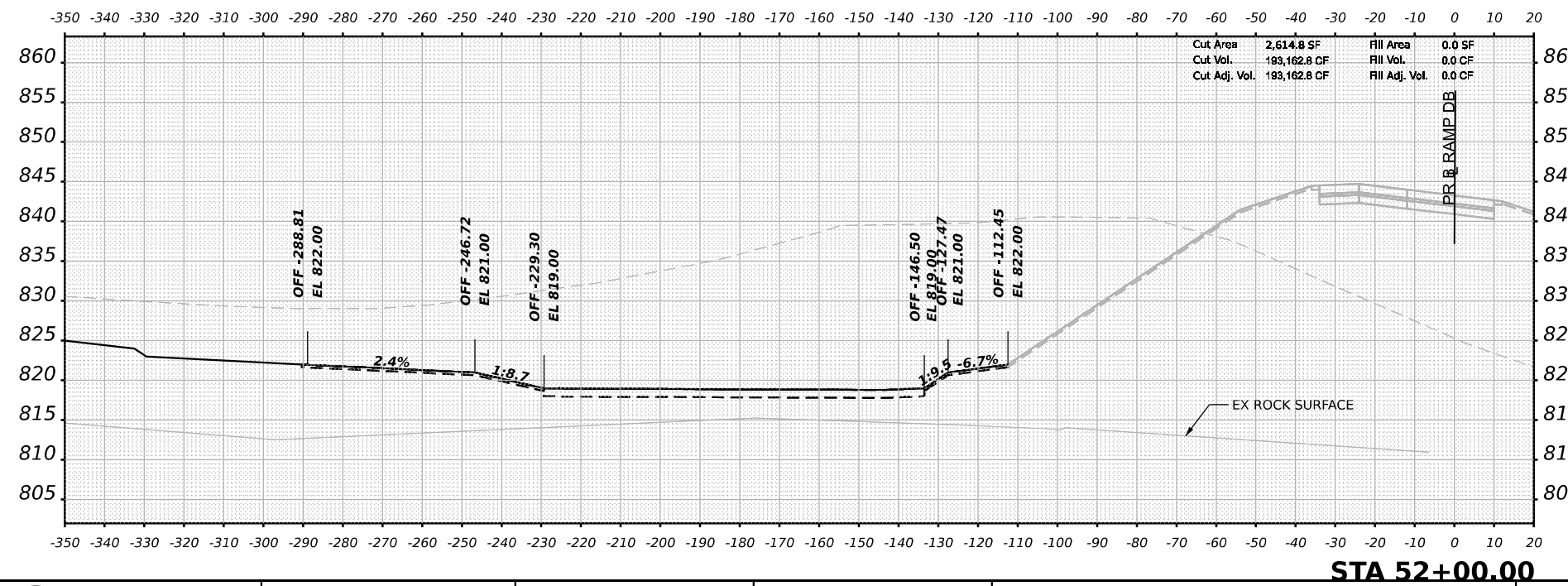
SCALE: N/A SHEET 3 OF 16 SHEETS STA. 51+00.00 TO STA. 51+50.00

F.A.I. RTE.	SECTION	COUNTY	TOTAL SHEETS	SHEET NO.
39	(201-3)K	WINNEBAGO	2192	2175
CONTRACT NO. 64B13				
ILLINOIS		FED. AID PROJECT		

DATE	
BY	
FINAL SURVEY NO.	
SURVEYED PLOTTED AREAS CHECKED	
NOTE BOOK	
TEMPLATE	
AREAS CHECKED	



DATE	
BY	
ORIGINAL SURVEY NO.	
SURVEYED PLOTTED AREAS CHECKED	
NOTE BOOK	
TEMPLATE	
AREAS CHECKED	



MODEL: Pond E1 and F2 - 52+00.00 (Sheet)  
 FILE NAME: J:\Benesch\p\benesch.com\benesch\p\2\Documents\708008108\00\Eng\_Docs\Design\System\_Interchange\Cross\_Sections\0264813\_Cor1-39-SI-VS-Ponds-C-D-E-F.dgn



USER NAME	= tvogler	DESIGNED	- T.VOGLER	REVISED	-
PLOT SCALE	= 0.16666667 1/ in.	DRAWN	- T.VOGLER	REVISED	-
PLOT DATE	= 4/28/2023	CHECKED	- J.TARDY	REVISED	-
		DATE	- 03/31/2023	REVISED	-

**STATE OF ILLINOIS  
DEPARTMENT OF TRANSPORTATION**

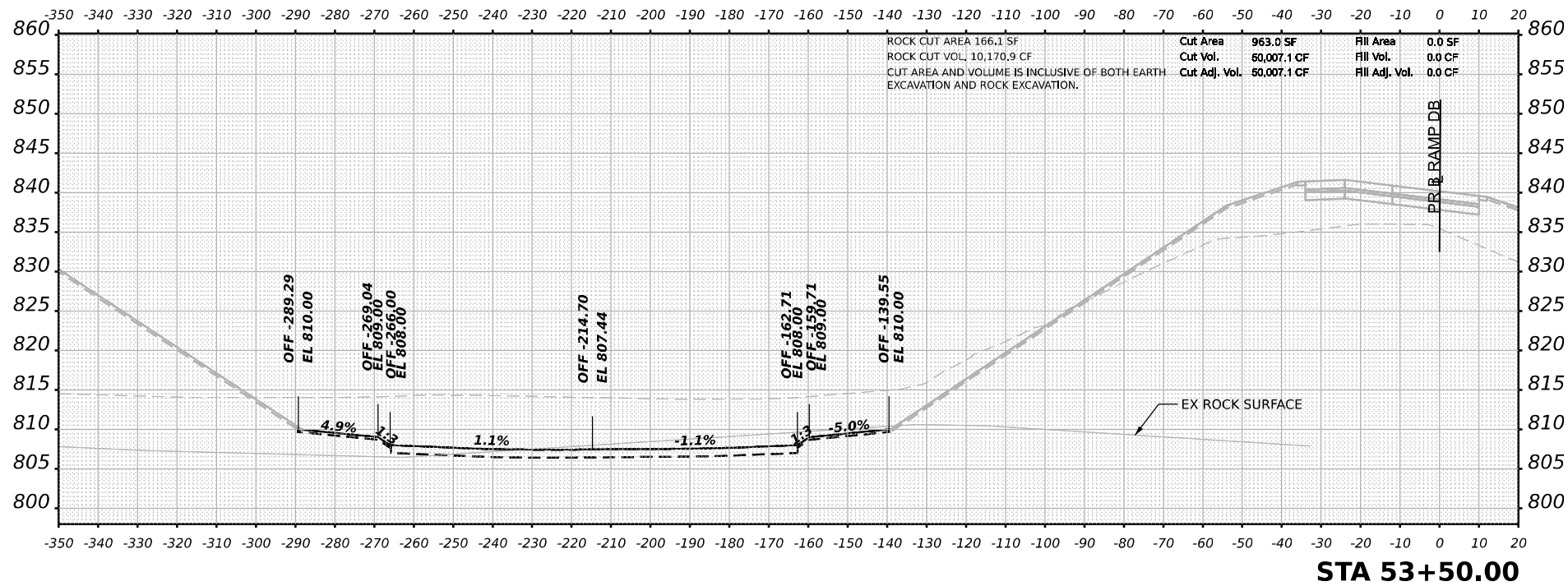
**CROSS SECTIONS  
POND E1.2 & F1.2 - RAMP DB ALIGNMENT**

SCALE: N/A    SHEET 4 OF 16 SHEETS    STA. 52+00.00 TO STA. 52+50.00

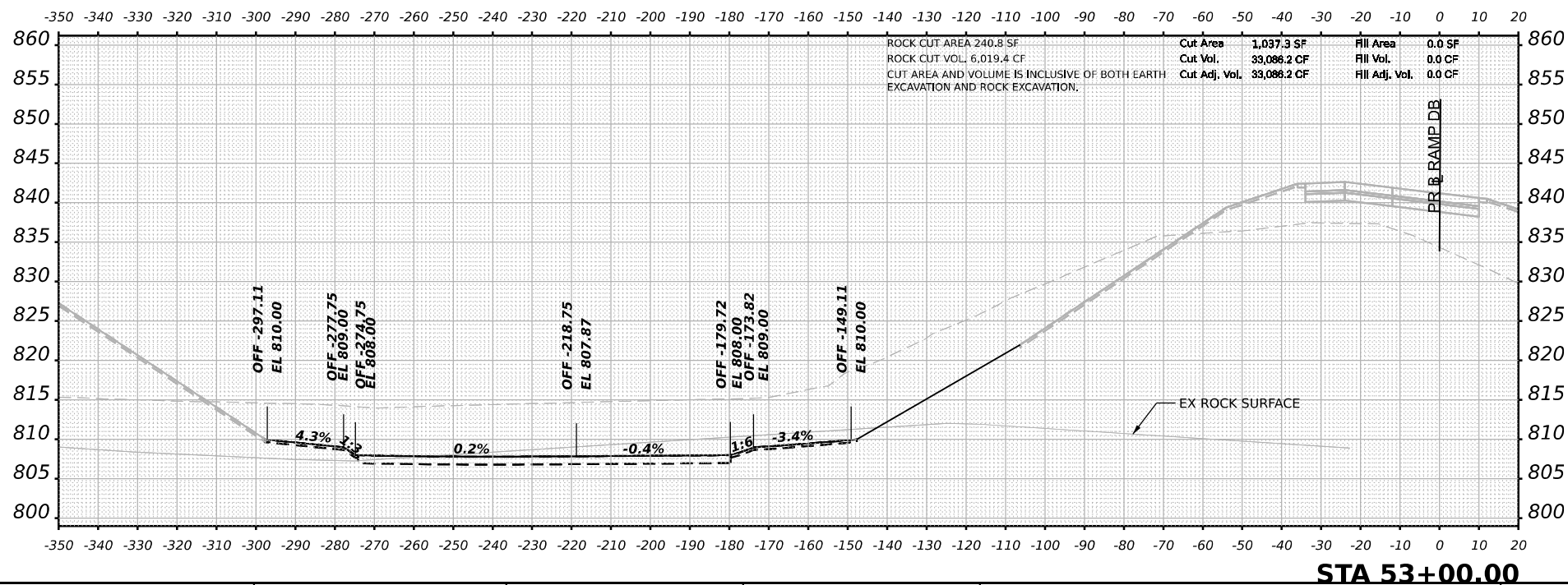
F.A.I. RTE.	SECTION	COUNTY	TOTAL SHEETS	SHEET NO.
39	(201-3)K	WINNEBAGO	2192	2176
CONTRACT NO. 64B13				
ILLINOIS FED. AID PROJECT				



DATE	
BY	
FINAL SURVEY	SURVEYED
NOTE BOOK	PLOTTED
NO.	AREAS CHECKED



DATE	
BY	
ORIGINAL SURVEY	SURVEYED
NOTE BOOK	PLOTTED
NO.	AREAS CHECKED



MODEL: Pond E1 and F2 - 53+00.00 (Sheet)  
FILE NAME: j:\benedesch\paw\benesch\paw\Documents\108005108000\00\Eng\Docs\Design\System\Interchange\Cross Sections\024413-Cor1-39-SI-SI-Spans-C-D-E-F.dgn



USER NAME	= tvogler	DESIGNED	- T.VOGLER	REVISED	-
PLOT SCALE	= 0.16666667 ' / in.	DRAWN	- T.VOGLER	REVISED	-
PLOT DATE	= 3/30/2023	CHECKED	- J.TARDY	REVISED	-
		DATE	= 03/31/2023	REVISED	-

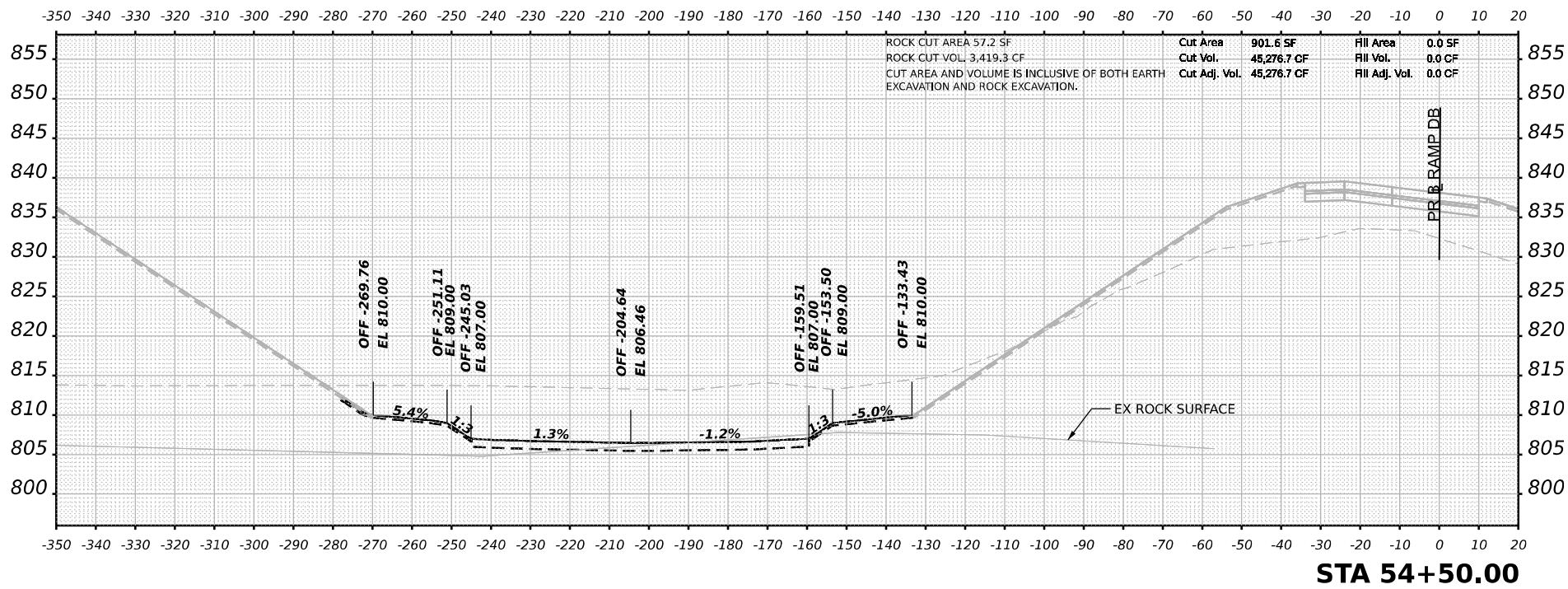
STATE OF ILLINOIS  
DEPARTMENT OF TRANSPORTATION

CROSS SECTIONS  
POND E1.2 & F1.2 - RAMP DB ALIGNMENT

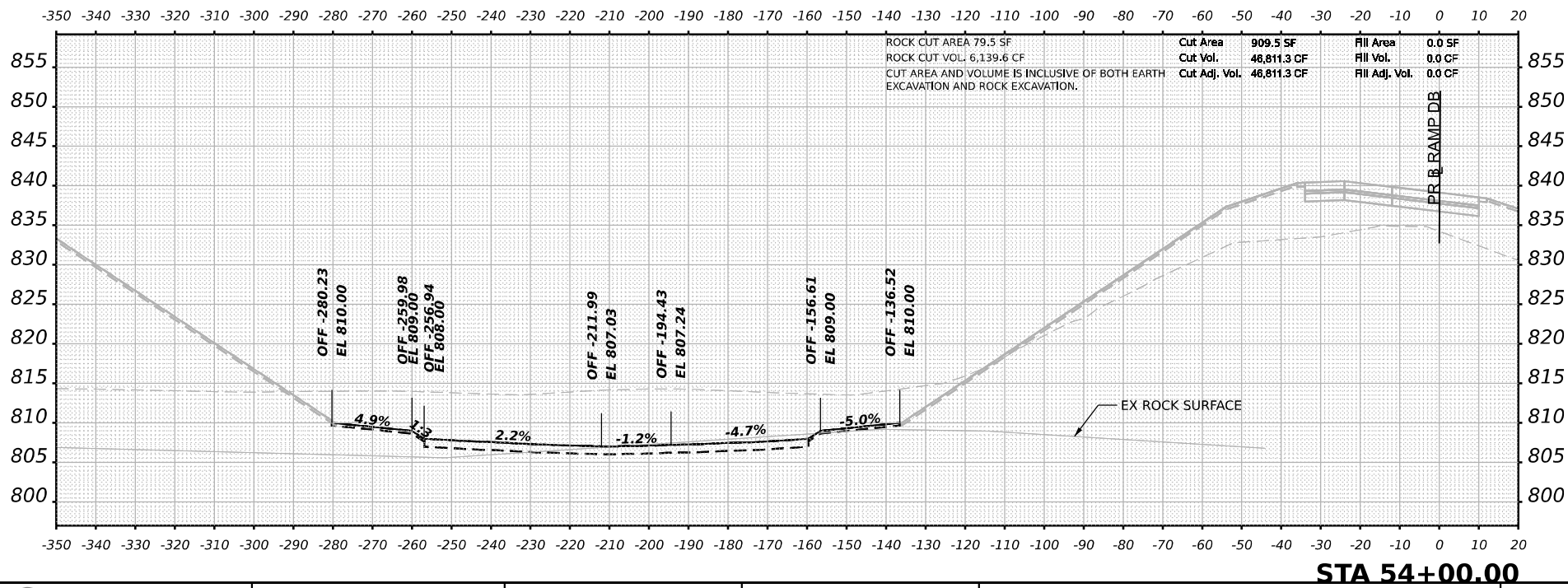
SCALE: N/A SHEET 5 OF 16 SHEETS STA. 53+00.00 TO STA. 53+50.00

F.A.I. RTE.	SECTION	COUNTY	TOTAL SHEETS	SHEET NO.
39	(201-3)K	WINNEBAGO	2192	2177
CONTRACT NO. 64B13				
ILLINOIS		FED. AID PROJECT		

DATE	
BY	
FINAL SURVEY	SURVEYED
NOTE BOOK	PLOTTED
NO.	TEMPLATE
	AREAS CHECKED



DATE	
BY	
ORIGINAL SURVEY	SURVEYED
NOTE BOOK	PLOTTED
NO.	TEMPLATE
	AREAS CHECKED



MODEL: Pond E1 and F2 - 54+00.00 (Sheet)  
FILE NAME: j:\21\benesch\p\benesch\p\21\Documents\10800\01\Eng\_Docs\Design\System\_Interchange\Cross\_Sections\0264813\_Cor1-39-SI-54-50-Ramp-DB-E-F.dgn



USER NAME	= tvogler	DESIGNED	- T.VOGLER	REVISED	-
PLOT SCALE	= 0.16666667 1/ in.	DRAWN	- T.VOGLER	REVISED	-
PLOT DATE	= 3/30/2023	CHECKED	- J.TARDY	REVISED	-
		DATE	- 03/31/2023	REVISED	-

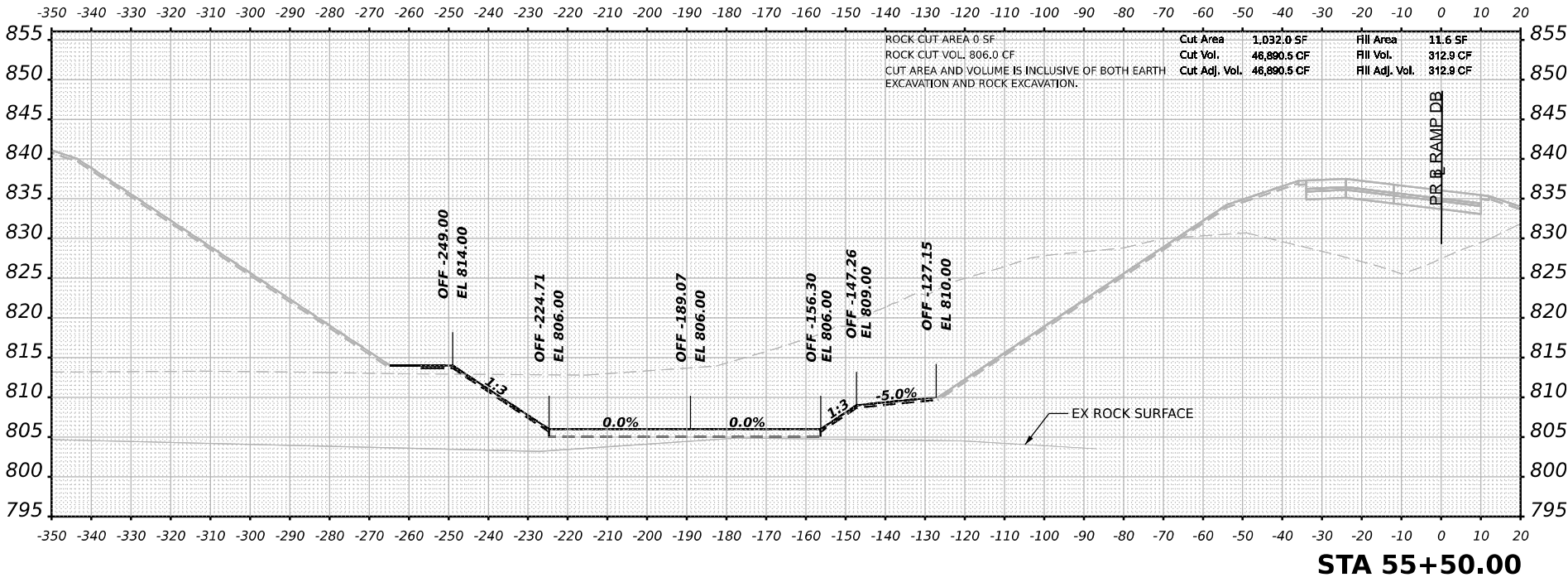
STATE OF ILLINOIS  
DEPARTMENT OF TRANSPORTATION

CROSS SECTIONS  
POND E1.2 & F1.2 - RAMP DB ALIGNMENT

SCALE: N/A SHEET 6 OF 16 SHEETS STA. 54+00.00 TO STA. 54+50.00

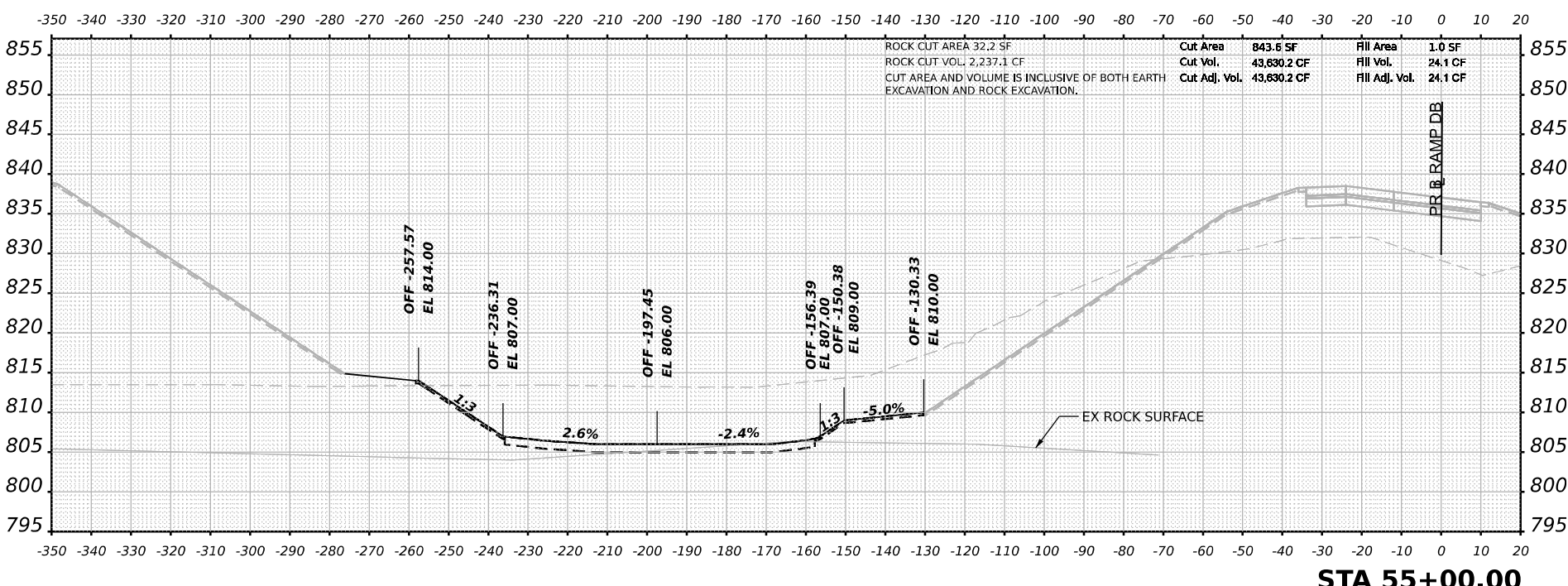
F.A.I. RTE.	SECTION	COUNTY	TOTAL SHEETS	SHEET NO.
39	(201-3)K	WINNEBAGO	2192	2178
CONTRACT NO. 64B13				
ILLINOIS		FED. AID PROJECT		

DATE	
BY	
FINAL SURVEY NO.	
SURVEYED PLOTTED	
NOTE BOOK	
AREAS CHECKED	



**STA 55+50.00**

DATE	
BY	
ORIGINAL SURVEY NO.	
SURVEYED PLOTTED	
NOTE BOOK	
AREAS CHECKED	



**STA 55+00.00**

MODEL: Pond E1 and F2 - 55+00.00 [Sheet]  
FILE NAME: J:\Benesch\paw\_bentley.com\benesch-gm-2\Documents\10800510800.00\Eng\_Docs\Design\System\_Interchange\Cross\_Sections\0244813-Cor-1-39-SI-MS-Ponds-C-D-E-F.dgn



USER NAME	= tvogler	DESIGNED	- T.VOGLER	REVISED	-
PLOT SCALE	= 0.16666667 1/ in.	DRAWN	- T.VOGLER	REVISED	-
PLOT DATE	= 3/30/2023	CHECKED	- J.TARDY	REVISED	-
		DATE	- 03/31/2023	REVISED	-

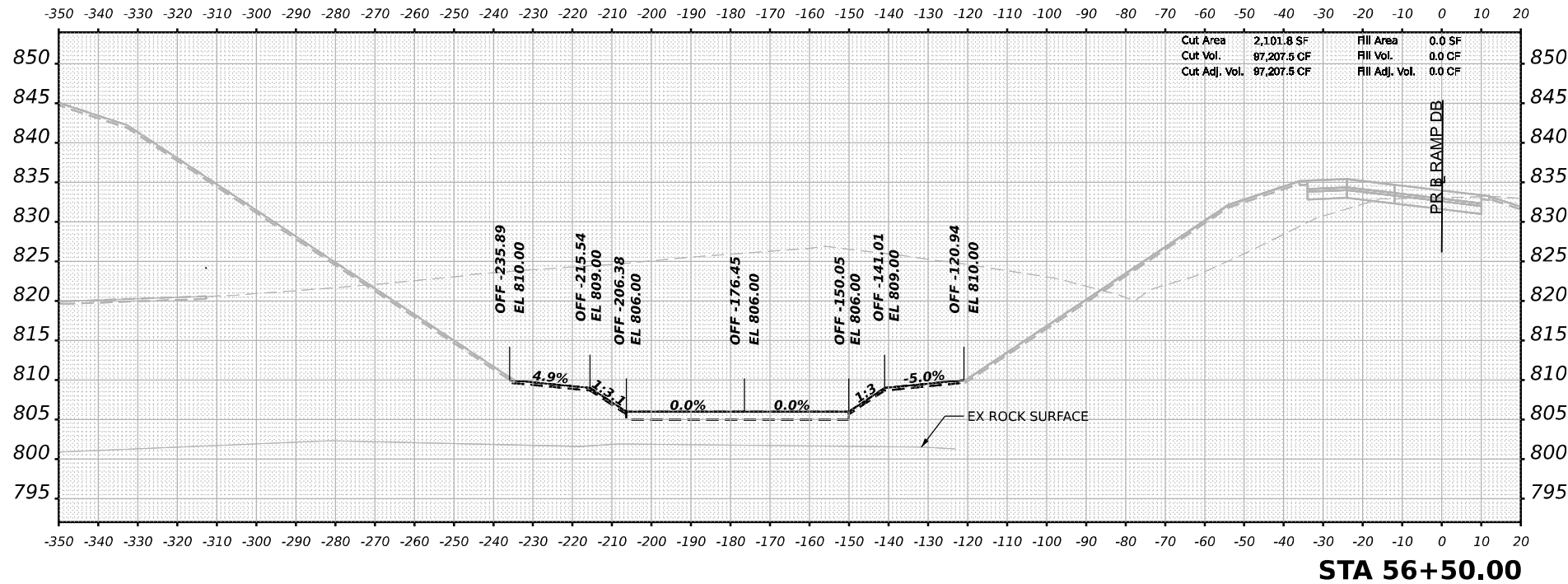
**STATE OF ILLINOIS  
DEPARTMENT OF TRANSPORTATION**

**CROSS SECTIONS  
POND E1.2 & F1.2 - RAMP DB ALIGNMENT**

SCALE: N/A    SHEET 7 OF 16 SHEETS    STA. 55+00.00 TO STA. 55+50.00

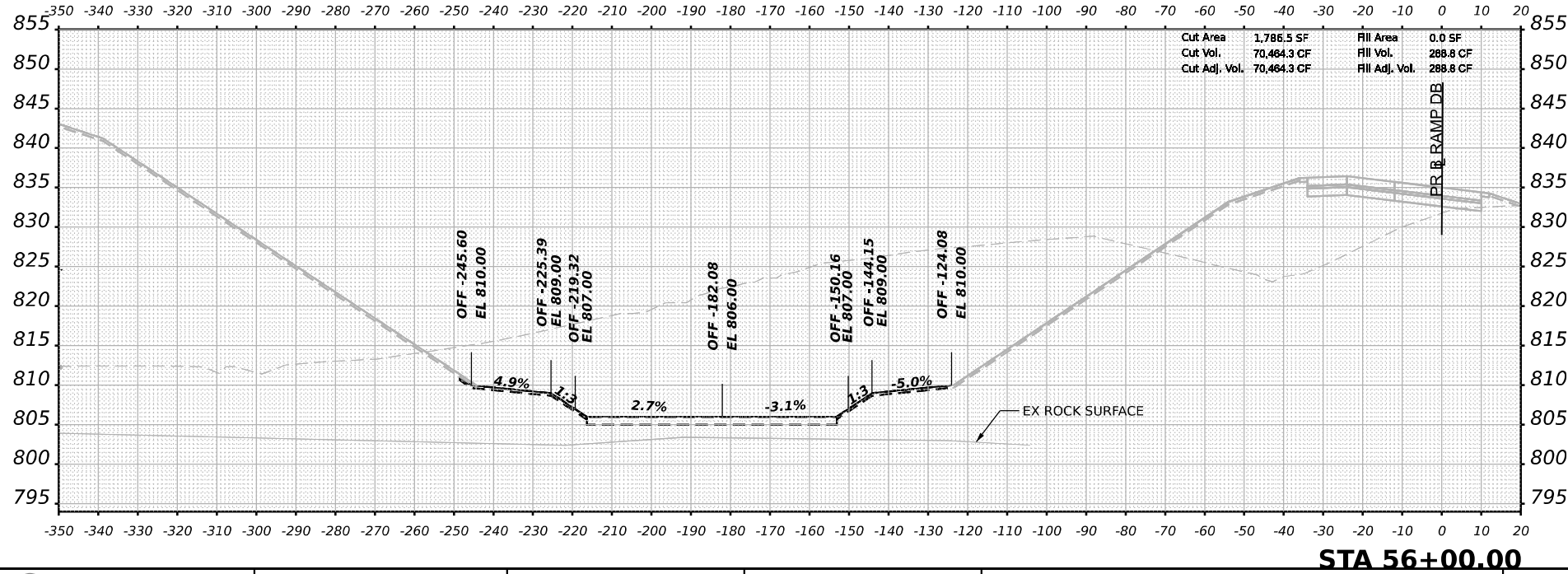
F.A.I. RTE.	SECTION	COUNTY	TOTAL SHEETS	SHEET NO.
39	(201-3)K	WINNEBAGO	2192	2179
CONTRACT NO. 64B13				
ILLINOIS FED. AID PROJECT				

DATE	
BY	
FINAL SURVEY NO.	
SURVEYED	
PLOTTED	
TEMPLATE	
AREAS CHECKED	



**STA 56+50.00**

DATE	
BY	
ORIGINAL SURVEY NO.	
SURVEYED	
PLOTTED	
TEMPLATE	
AREAS CHECKED	



**STA 56+00.00**

MODEL: Pond E1 and F2 - 56+00.00 (Sheet)  
 FILE NAME: j:\2023\paw\benesch\paw\benesch\paw\2\Documents\70809\10800\00\Eng\Draw\Design\System\Interchange\Cross\_Section\0264813-Cor-1-39-SI-VS-Ponds-C-D-E-F.dgn



USER NAME	= tvogler	DESIGNED	- T.VOGLER	REVISED	-
PLLOT SCALE	= 0.16666667"/in.	DRAWN	- T.VOGLER	REVISED	-
PLLOT DATE	= 3/30/2023	CHECKED	- J.TARDY	REVISED	-
		DATE	- 03/31/2023	REVISED	-

**STATE OF ILLINOIS  
 DEPARTMENT OF TRANSPORTATION**

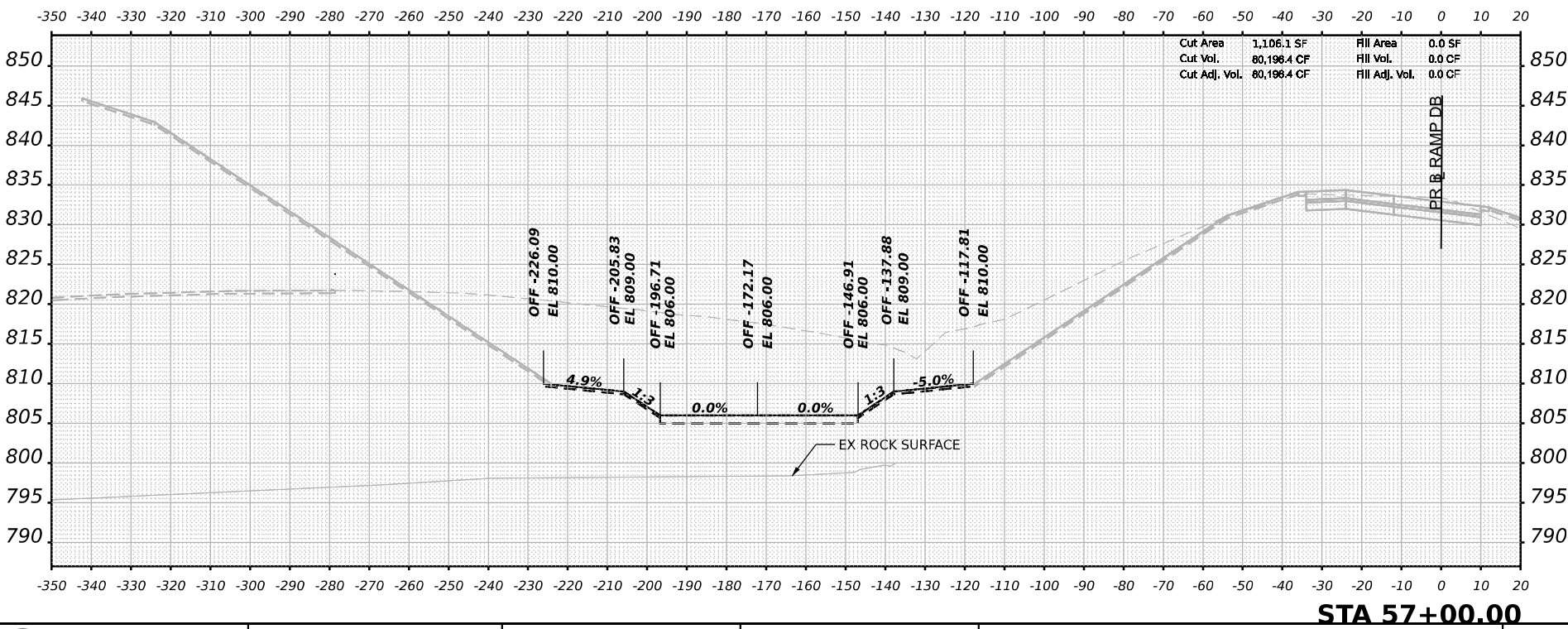
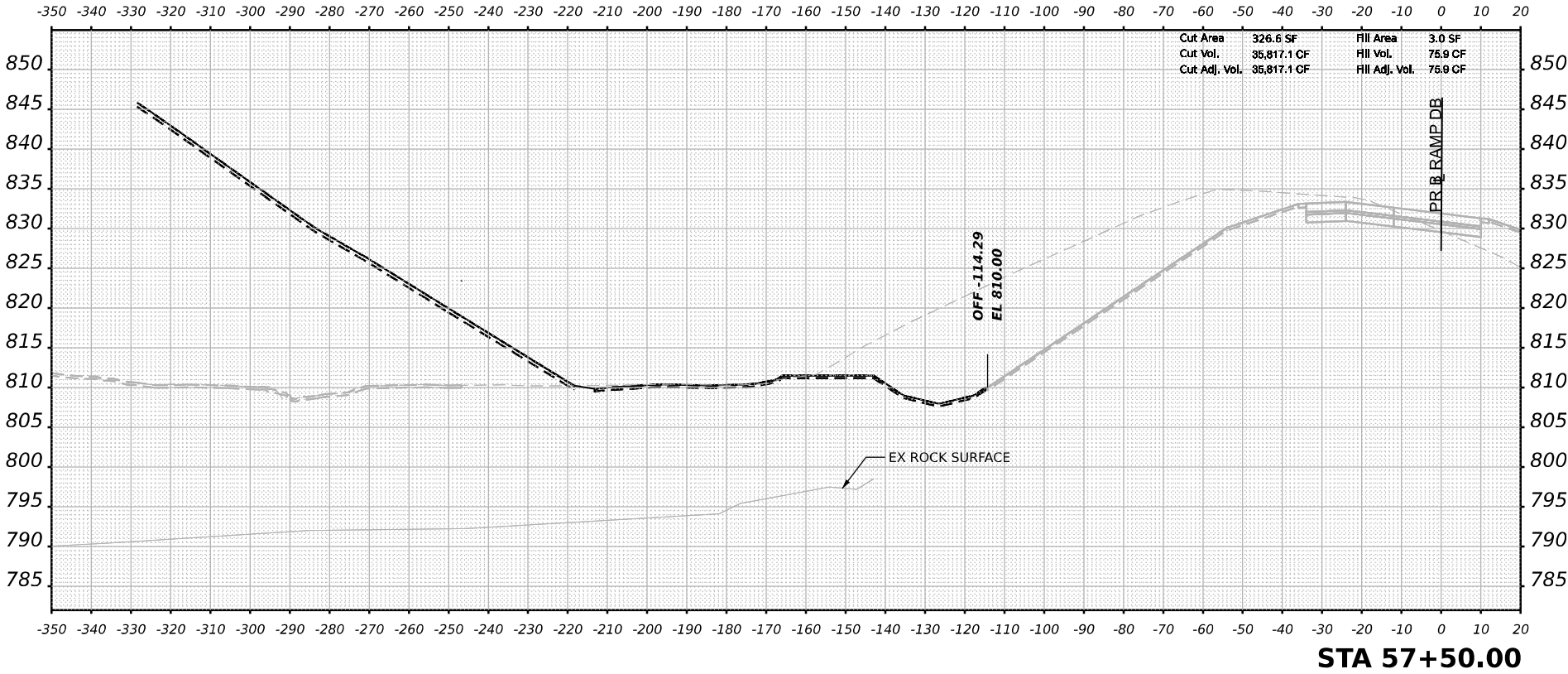
**CROSS SECTIONS  
 POND E1.2 & F1.2 - RAMP DB ALIGNMENT**

F.A.I. RTE.	SECTION	COUNTY	TOTAL SHEETS	SHEET NO.
39	(201-3)K	WINNEBAGO	2192	2180
CONTRACT NO. 64B13				
SCALE: N/A		SHEET 8 OF 16 SHEETS		STA. 56+00.00 TO STA. 56+50.00
ILLINOIS FED. AID PROJECT				

DATE	
BY	
SURVEYED	
PLOTTED	
TEMPLATE	
AREAS CHECKED	
FINAL SURVEY	
NOTE BOOK	
NO.	

DATE	
BY	
SURVEYED	
PLOTTED	
TEMPLATE	
AREAS CHECKED	
ORIGINAL SURVEY	
NOTE BOOK	
NO.	

MODEL: Pond E1 and F2 - 57+00.00 (Sheet)  
 FILE NAME: j:\2023\paw\benesch\paw\benesch\paw\2\Documents\70800810800.00\Eng\_Docs\Design\System\_Interchange\Cross\_Sections\2023-03-31\MS-Ponds-C-D-E-F.dgn



USER NAME	= tvogler	DESIGNED	- T.VOGLER	REVISED	-
PLOT SCALE	= 0.16666667 1/ in.	DRAWN	- T.VOGLER	REVISED	-
PLOT DATE	= 3/30/2023	CHECKED	- J.TARDY	REVISED	-
		DATE	- 03/31/2023	REVISED	-

**STATE OF ILLINOIS  
DEPARTMENT OF TRANSPORTATION**

**CROSS SECTIONS  
POND E1.2 & F1.2 - RAMP DB ALIGNMENT**

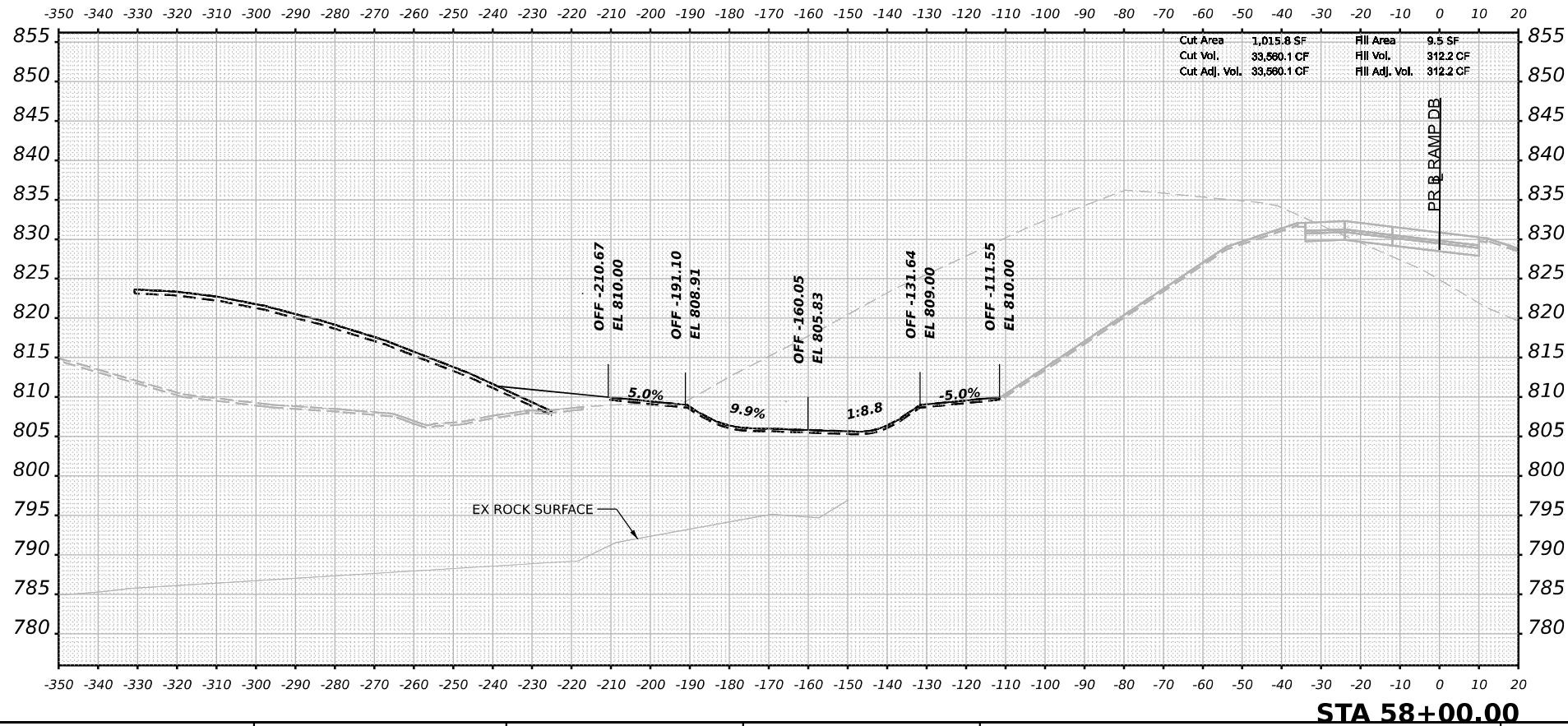
SCALE: N/A    SHEET 9 OF 16 SHEETS    STA. 57+00.00 TO STA. 57+50.00

F.A.I. RTE.	SECTION	COUNTY	TOTAL SHEETS	SHEET NO.
39	(201-3)K	WINNEBAGO	2192	2181
			CONTRACT NO. 64B13	
		ILLINOIS	FED. AID PROJECT	

FINAL SURVEY NO.	SURVEYED	DATE
NOTE BOOK	PLOTTED	BY
AREAS	TEMPLATE	
AREAS CHECKED		

ORIGINAL SURVEY NO.	SURVEYED	DATE
NOTE BOOK	PLOTTED	BY
AREAS	TEMPLATE	
AREAS CHECKED		

MODEL: Pond E1 and F2 - 58+00.00 (Sheet)  
 FILE NAME: j:\benesch\p\benesch.com\benesch\p\2\Documents\70809\10800\00\Eng\_Docs\Design\System\_Interchange\Cross\_Sections\0264813\_Cor1-39-SI-VS-Ponds-C-E-F.dgn



USER NAME = tvogler	DESIGNED - T.VOGLER	REVISED -
	DRAWN - T.VOGLER	REVISED -
PLOT SCALE = 0.16666667 1/ in.	CHECKED - J.TARDY	REVISED -
PLOT DATE = 3/30/2023	DATE - 03/31/2023	REVISED -

**STATE OF ILLINOIS  
DEPARTMENT OF TRANSPORTATION**

**CROSS SECTIONS  
POND E1.2 & F1.2 - RAMP DB ALIGNMENT**

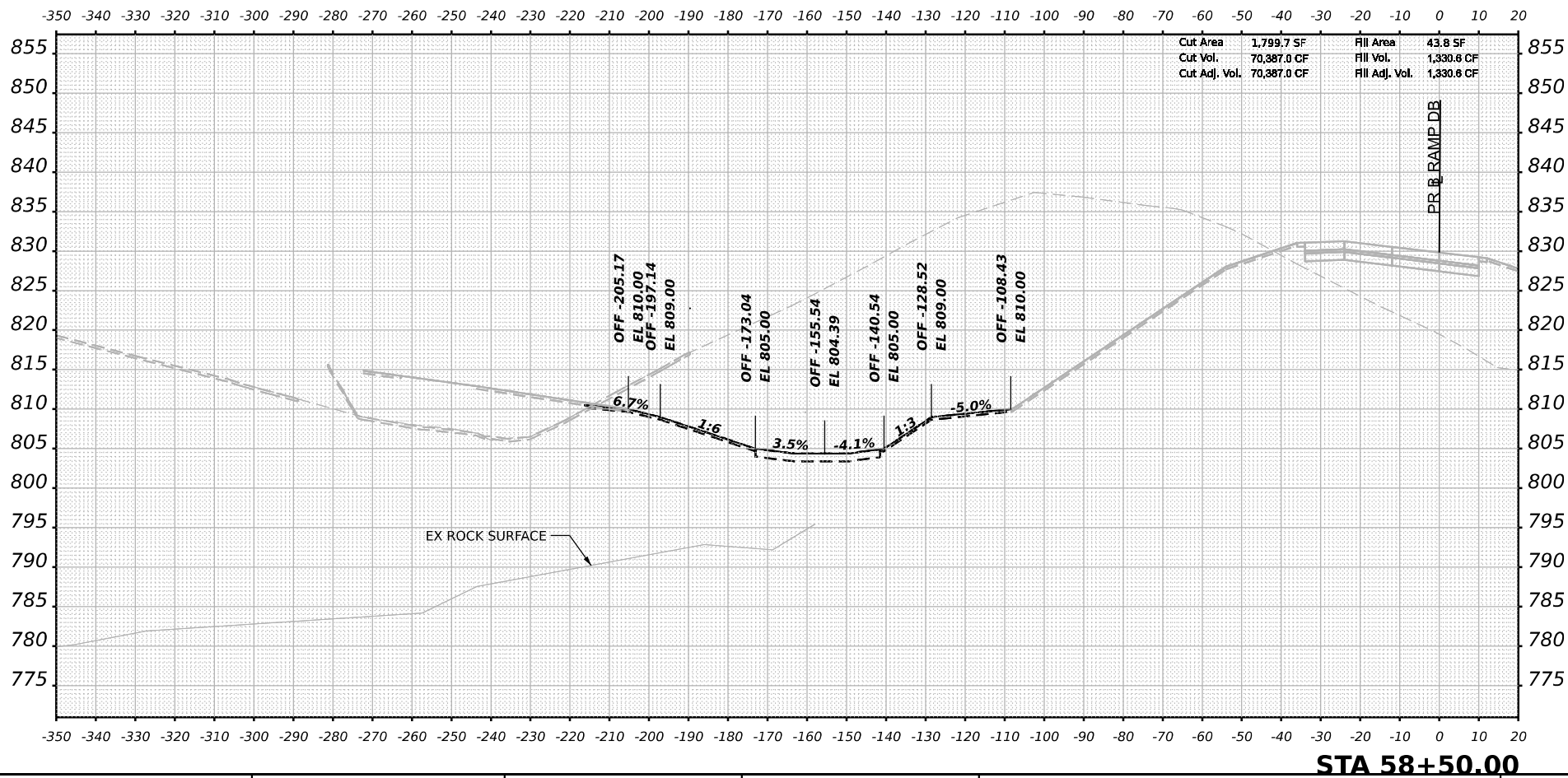
SCALE: N/A SHEET 10 OF 16 SHEETS STA. 58+00.00 TO STA. 58+00.00

F.A.I. RTE.	SECTION	COUNTY	TOTAL SHEETS	SHEET NO.
39	(201-3)K	WINNEBAGO	2192	2182
CONTRACT NO. 64B13				
ILLINOIS		FED. AID PROJECT		

FINAL SURVEY NO.	SURVEYED PLOTTED AREAS CHECKED	BY	DATE

ORIGINAL SURVEY NO.	SURVEYED PLOTTED AREAS CHECKED	BY	DATE

MODEL: Pond E1 and F2 - 58+50.00 (Sheet)  
 FILE NAME: J:\Benesch\pww\benesch.com\benesch\pww\Documents\108005108000\Eng\_Docs\Design\System\_Interchange\Cross\_Sections\0264813\_Cor-139-SI-VS-Ponds-C-E-F.dgn



USER NAME	= tvogler	DESIGNED	- T.VOGLER	REVISED	-
		DRAWN	- T.VOGLER	REVISED	-
PLOT SCALE	= 0.16666667 1/ in.	CHECKED	- J.TARDY	REVISED	-
PLOT DATE	= 3/30/2023	DATE	= 03/31/2023	REVISED	-

**STATE OF ILLINOIS  
DEPARTMENT OF TRANSPORTATION**

**CROSS SECTIONS  
POND E1.2 & F1.2 - RAMP DB ALIGNMENT**

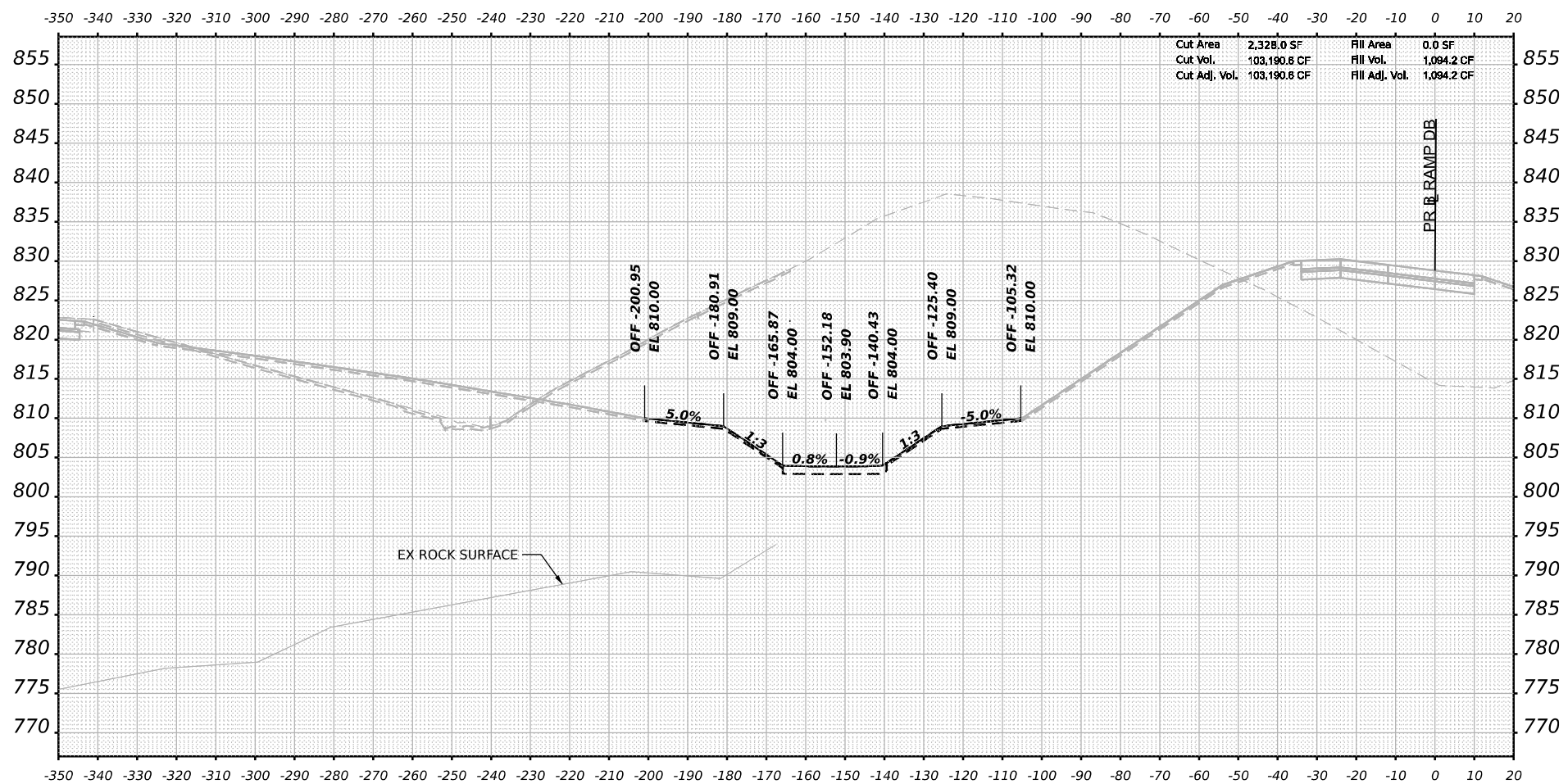
SCALE: N/A      SHEET 11 OF 16 SHEETS      STA. 58+50.00 TO STA. 58+50.00

F.A.I. RTE.	SECTION	COUNTY	TOTAL SHEETS	SHEET NO.
39	(201-3)K	WINNEBAGO	2192	2183
CONTRACT NO. 64B13				
ILLINOIS FED. AID PROJECT				

FINAL SURVEY NO.	SURVEYED PLOTTED AREAS CHECKED	BY	DATE

ORIGINAL SURVEY NO.	SURVEYED PLOTTED AREAS CHECKED	BY	DATE

MODEL: Pond E1 and F2 - 59+00.00 (Sheet)  
 FILE NAME: j:\p\benesch\p\benesch.com\benesch\p\2\Documents\708008108\001\Eng\_Docs\Design\System\_Interchange\Cross\_Sections\0264813\_Cor1-39-SI-VS-Spans-C-D-E-F.dgn



STA 59+00.00



USER NAME = tvogler	DESIGNED - T.VOGLER	REVISED -
	DRAWN - T.VOGLER	REVISED -
PLOT SCALE = 0.16666667 1/ in.	CHECKED - J.TARDY	REVISED -
PLOT DATE = 3/30/2023	DATE - 03/31/2023	REVISED -

STATE OF ILLINOIS  
 DEPARTMENT OF TRANSPORTATION

CROSS SECTIONS  
 POND E1.2 & F1.2 - RAMP DB ALIGNMENT

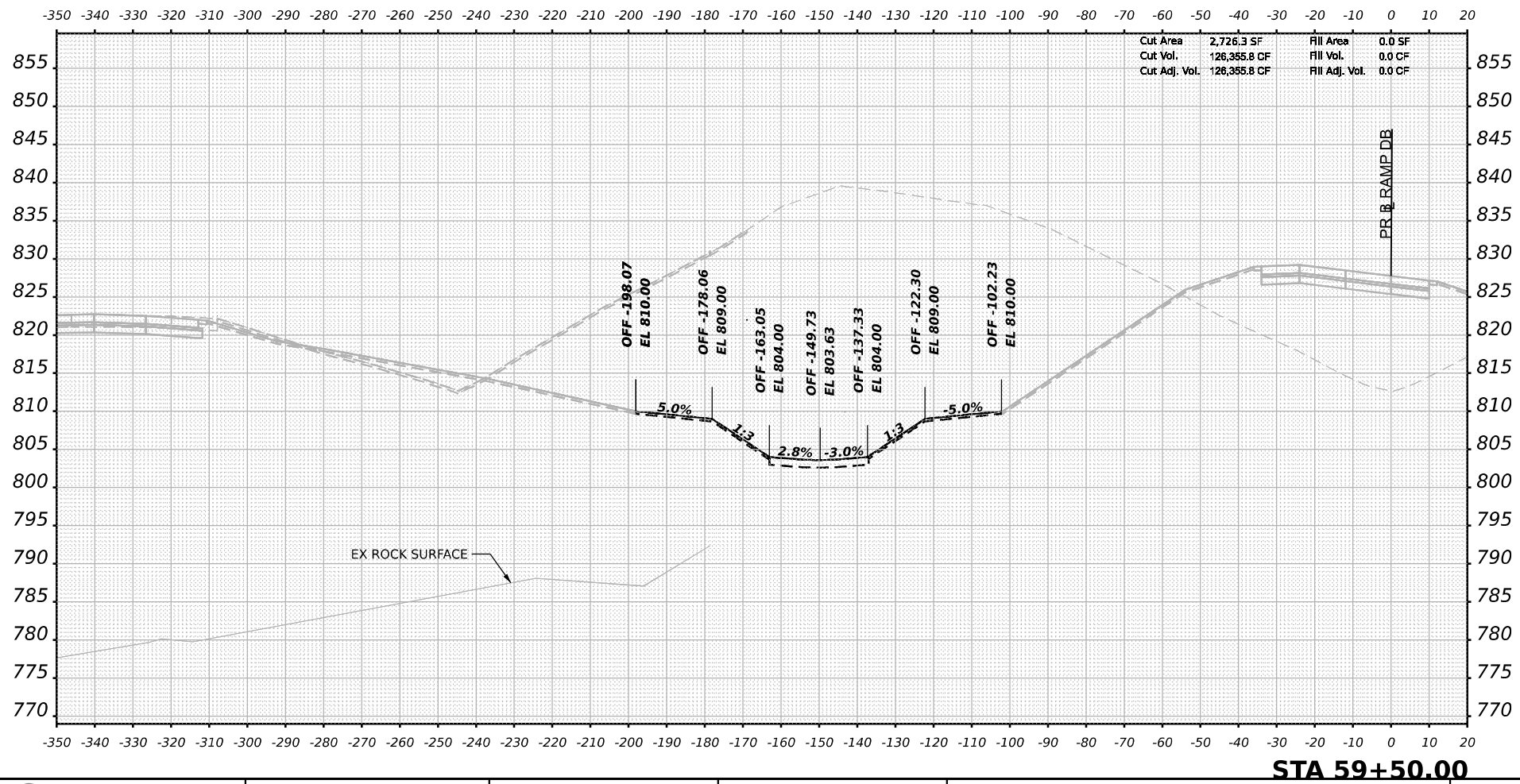
F.A.I. RTE. 39	SECTION (201-3)K	COUNTY WINNEBAGO	TOTAL SHEETS 2192	SHEET NO. 2184
CONTRACT NO. 64B13				
SCALE: N/A		SHEET 12 OF 16 SHEETS	STA. 59+00.00 TO STA. 59+00.00	
ILLINOIS FED. AID PROJECT				



FINAL SURVEY NO.	SURVEYED	DATE
NOTE BOOK	PLOTTED	
	TEMPLATE	
	AREAS	
	AREAS CHECKED	

ORIGINAL SURVEY NO.	SURVEYED	DATE
NOTE BOOK	PLOTTED	
	TEMPLATE	
	AREAS	
	AREAS CHECKED	

MODEL: Pond E1 and F2 - 59+50.00 [Sheet]  
 FILE NAME: j:\benesch\paw\benesch.com\benesch\paw\Documents\10800510800\01\Eng\_Docs\Design\System\_Interchange\Cross\_Sections\0264813-Cor1-39-SI-VS-Spans-C-D-E-F.dgn



Cut Area	2,726.3 SF	Fill Area	0.0 SF
Cut Vol.	126,355.8 CF	Fill Vol.	0.0 CF
Cut Adj. Vol.	126,355.8 CF	Fill Adj. Vol.	0.0 CF

STA 59+50.00



USER NAME	= tvogler	DESIGNED	- T.VOGLER	REVISED	-
		DRAWN	- T.VOGLER	REVISED	-
PLOT SCALE	= 0.16666667 1/ in.	CHECKED	- J.TARDY	REVISED	-
PLOT DATE	= 3/30/2023	DATE	- 03/31/2023	REVISED	-

STATE OF ILLINOIS  
 DEPARTMENT OF TRANSPORTATION

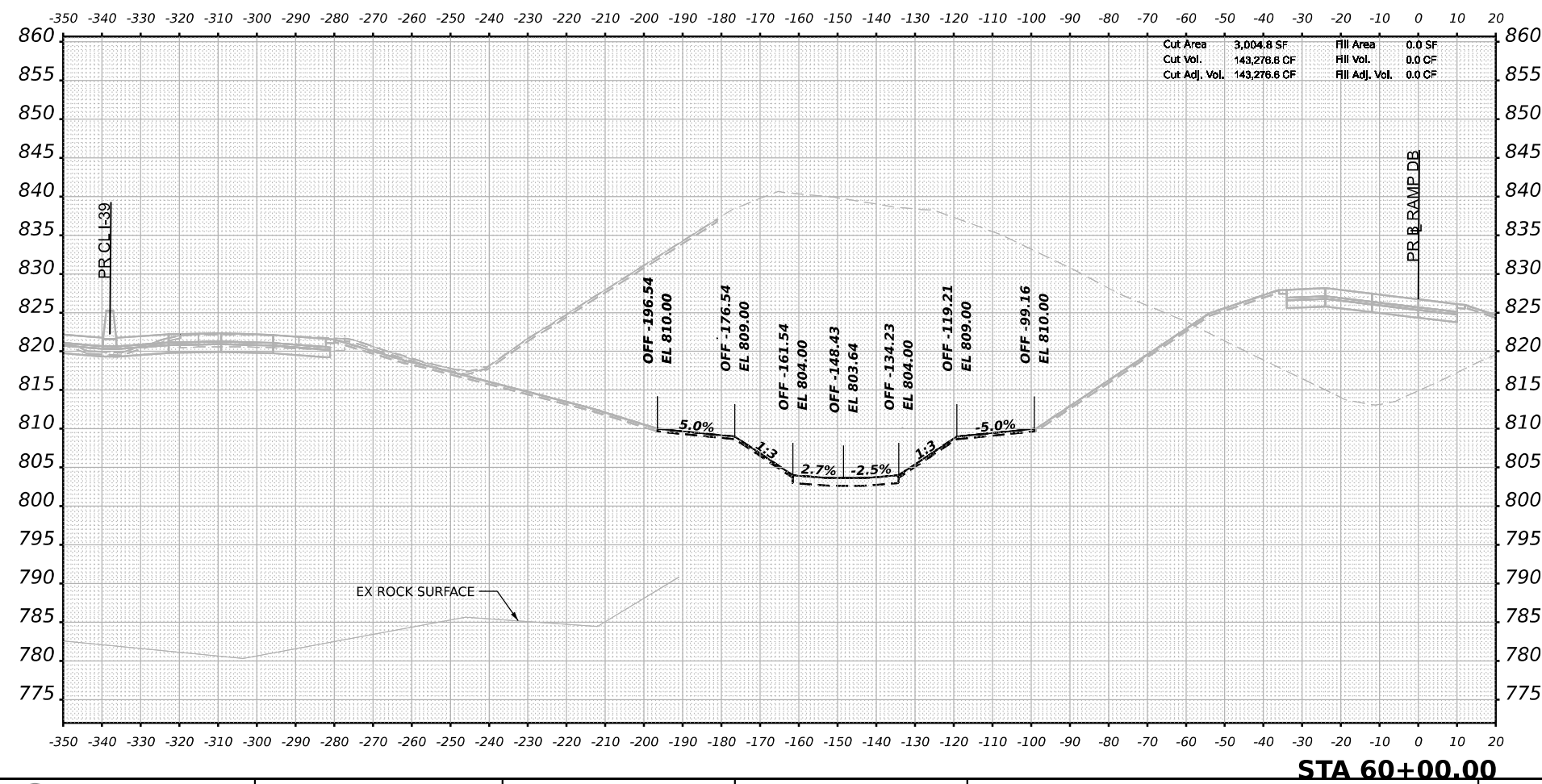
CROSS SECTIONS			
POND E1.2 & F1.2 - RAMP DB ALIGNMENT			
SCALE: N/A	SHEET 13 OF 16 SHEETS	STA. 59+50.00	TO STA. 59+50.00

F.A.I. RTE.	SECTION	COUNTY	TOTAL SHEETS	SHEET NO.
39	(201-3)K	WINNEBAGO	2192	2185
				CONTRACT NO. 64B13
				ILLINOIS FED. AID PROJECT

FINAL SURVEY NO.	SURVEYED	DATE
NOTE BOOK	PLOTTED	
	TEMPLATE	
	AREAS CHECKED	

ORIGINAL SURVEY NO.	SURVEYED	DATE
NOTE BOOK	PLOTTED	
	TEMPLATE	
	AREAS CHECKED	

MODEL: Pond E1 and F2 - 60+00.00 (Sheet)  
 FILE NAME: J:\Benesch\pww\benesch.com\benesch\pww\Documents\708008108000\Eng\_Docs\Design\System\_Interchange\Cross\_Sections\264613\_Cor+39-SI-VS-Ponds-C-D-E-F.dgn



**STA 60+00.00**



USER NAME = tvogler	DESIGNED - T.VOGLER	REVISED -
PLOT SCALE = 0.16666667 1/ in.	DRAWN - T.VOGLER	REVISED -
PLOT DATE = 3/30/2023	CHECKED - J.TARDY	REVISED -
	DATE - 03/31/2023	REVISED -

**STATE OF ILLINOIS  
DEPARTMENT OF TRANSPORTATION**

**CROSS SECTIONS  
POND E1.2 & F1.2 - RAMP DB ALIGNMENT**

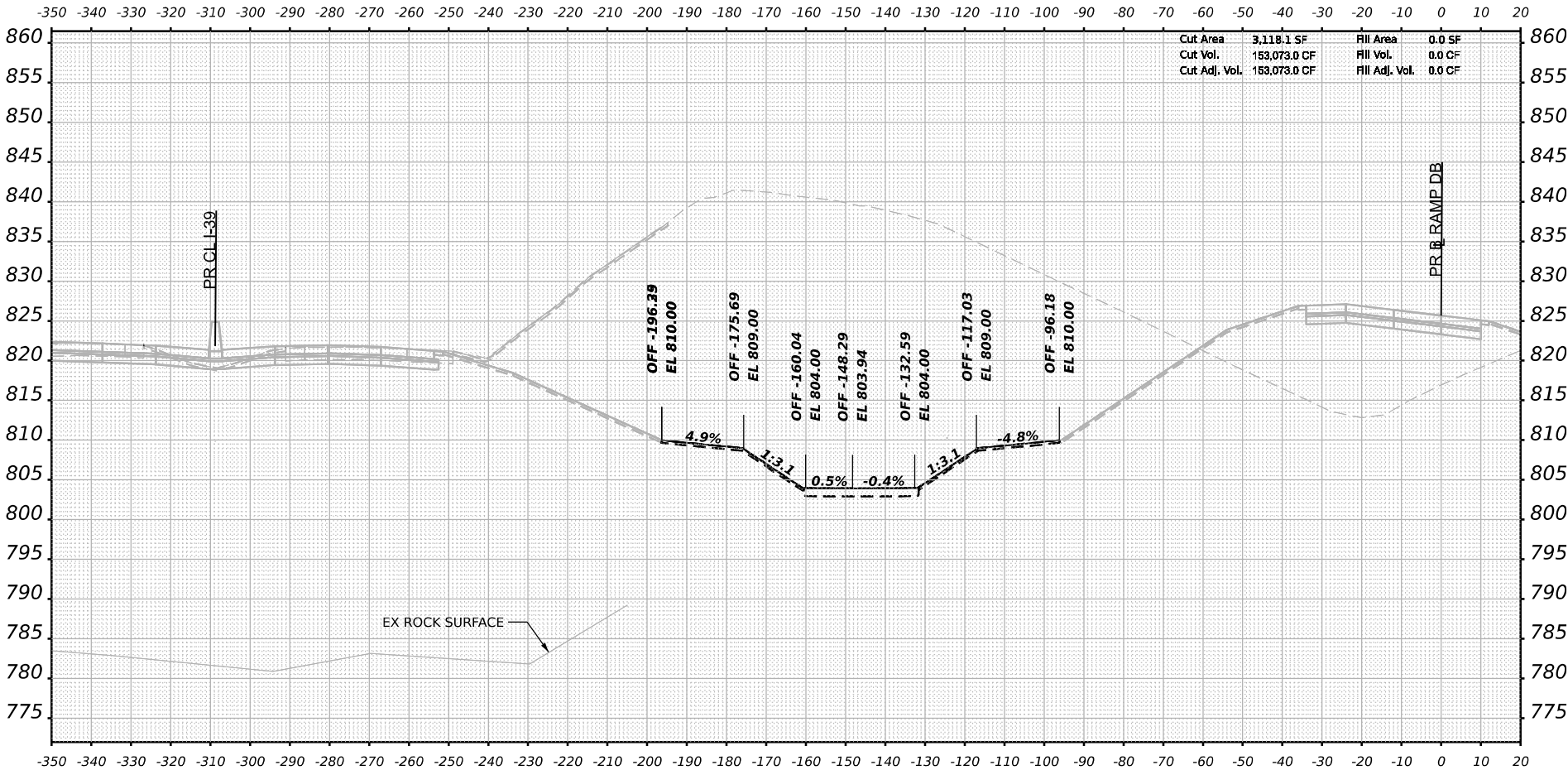
SCALE: N/A    SHEET 14 OF 16 SHEETS    STA. 60+00.00 TO STA. 60+00.00

F.A.I. RTE.	SECTION	COUNTY	TOTAL SHEETS	SHEET NO.
39	(201-3)K	WINNEBAGO	2192	2186
CONTRACT NO. 64B13				
		ILLINOIS	FED. AID PROJECT	

FINAL SURVEY NO.	SURVEYED PLOTTED AREAS CHECKED	BY	DATE

ORIGINAL SURVEY NO.	SURVEYED PLOTTED AREAS CHECKED	BY	DATE

MODEL: Pond E1 and F2 - 60+50.00 (Sheet)  
 FILE NAME: j:\benesch\p\benesch.com\benesch\p\2\Documents\708008108\001\Eng\_Docs\Design\System\_Interchange\Cross\_Sections\0264813\_Cor1-39-SI-VS-Ponds-C-E-F.dgn



Cut Area	3,118.1 SF	Fill Area	0.0 SF
Cut Vol.	153,073.0 CF	Fill Vol.	0.0 CF
Cut Adj. Vol.	153,073.0 CF	Fill Adj. Vol.	0.0 CF

STA 60+50.00



USER NAME = tvogler	DESIGNED - T.VOGLER	REVISED -
	DRAWN - T.VOGLER	REVISED -
PLOT SCALE = 0.16666667 1/ in.	CHECKED - J.TARDY	REVISED -
PLOT DATE = 3/30/2023	DATE - 03/31/2023	REVISED -

STATE OF ILLINOIS  
 DEPARTMENT OF TRANSPORTATION

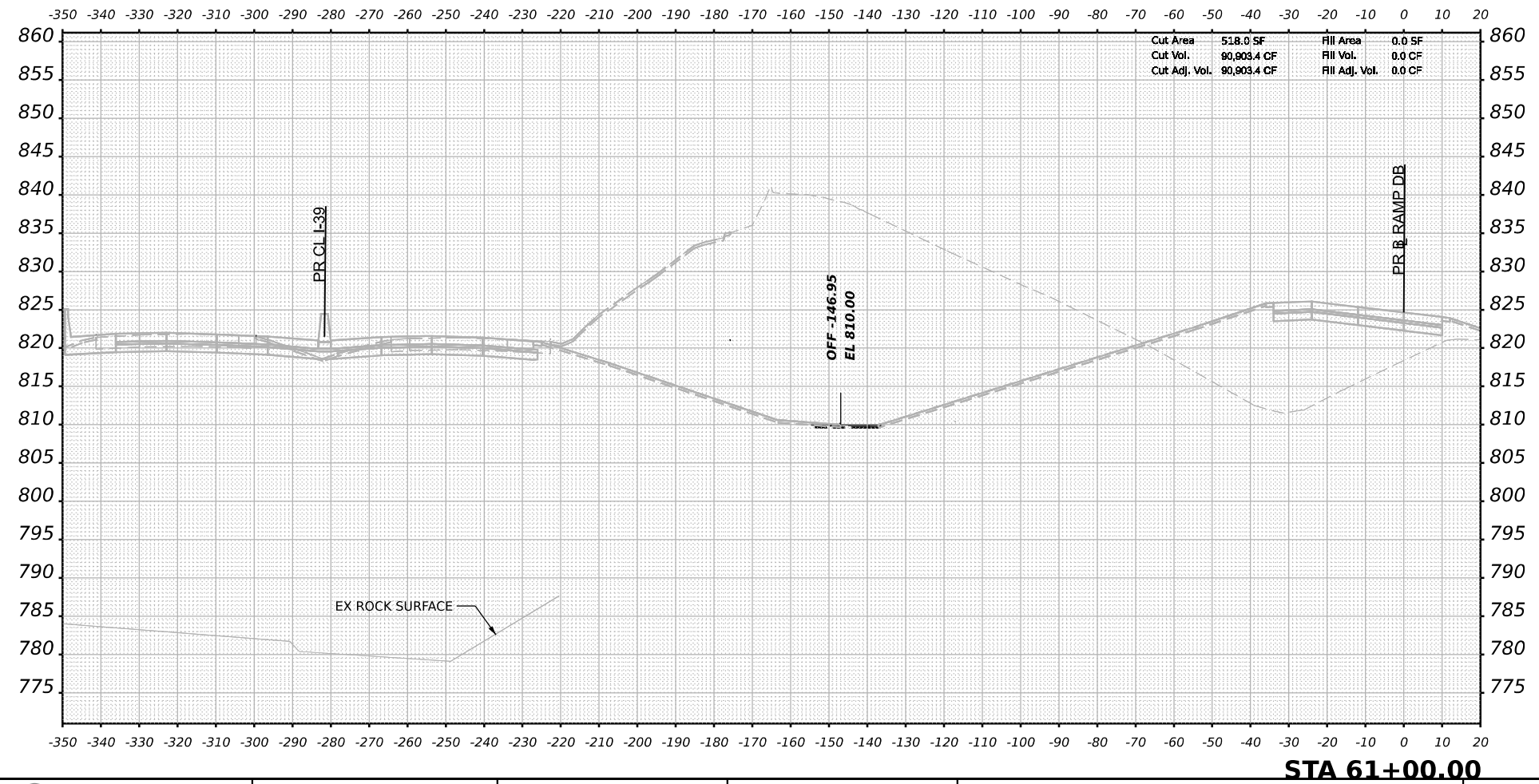
CROSS SECTIONS	
POND E1.2 & F1.2 - RAMP DB ALIGNMENT	
SCALE: N/A	SHEET 15 OF 16 SHEETS
STA. 60+50.00 TO STA. 60+50.00	

F.A.I. RTE. 39	SECTION (201-3)K	COUNTY WINNEBAGO	TOTAL SHEETS 2192	SHEET NO. 2187
CONTRACT NO. 64B13				
ILLINOIS FED. AID PROJECT				

FINAL SURVEY NO.	SURVEYED	DATE
NOTE BOOK	PLOTTED	
	TEMPLATE	
	AREAS	
	CHECKED	

ORIGINAL SURVEY NO.	SURVEYED	DATE
NOTE BOOK	PLOTTED	
	TEMPLATE	
	AREAS	
	CHECKED	

MODEL: Pond E1 and F2 - 61+00.00 (Sheet)  
 FILE NAME: J:\Benesch\pww\benesch.com\benesch\pww\Documents\108008108\001\Eng\_Docs\Design\System\_Interchange\Cross\_Sections\064B13\_Cor1-39-SI-VS-Spans-C-DE-F.dgn



STA 61+00.00



USER NAME	= tvogler	DESIGNED	- T.VOGLER	REVISED	-
		DRAWN	- T.VOGLER	REVISED	-
PLOT SCALE	= 0.16666667 1/ in.	CHECKED	- J.TARDY	REVISED	-
PLOT DATE	= 3/30/2023	DATE	- 03/31/2023	REVISED	-

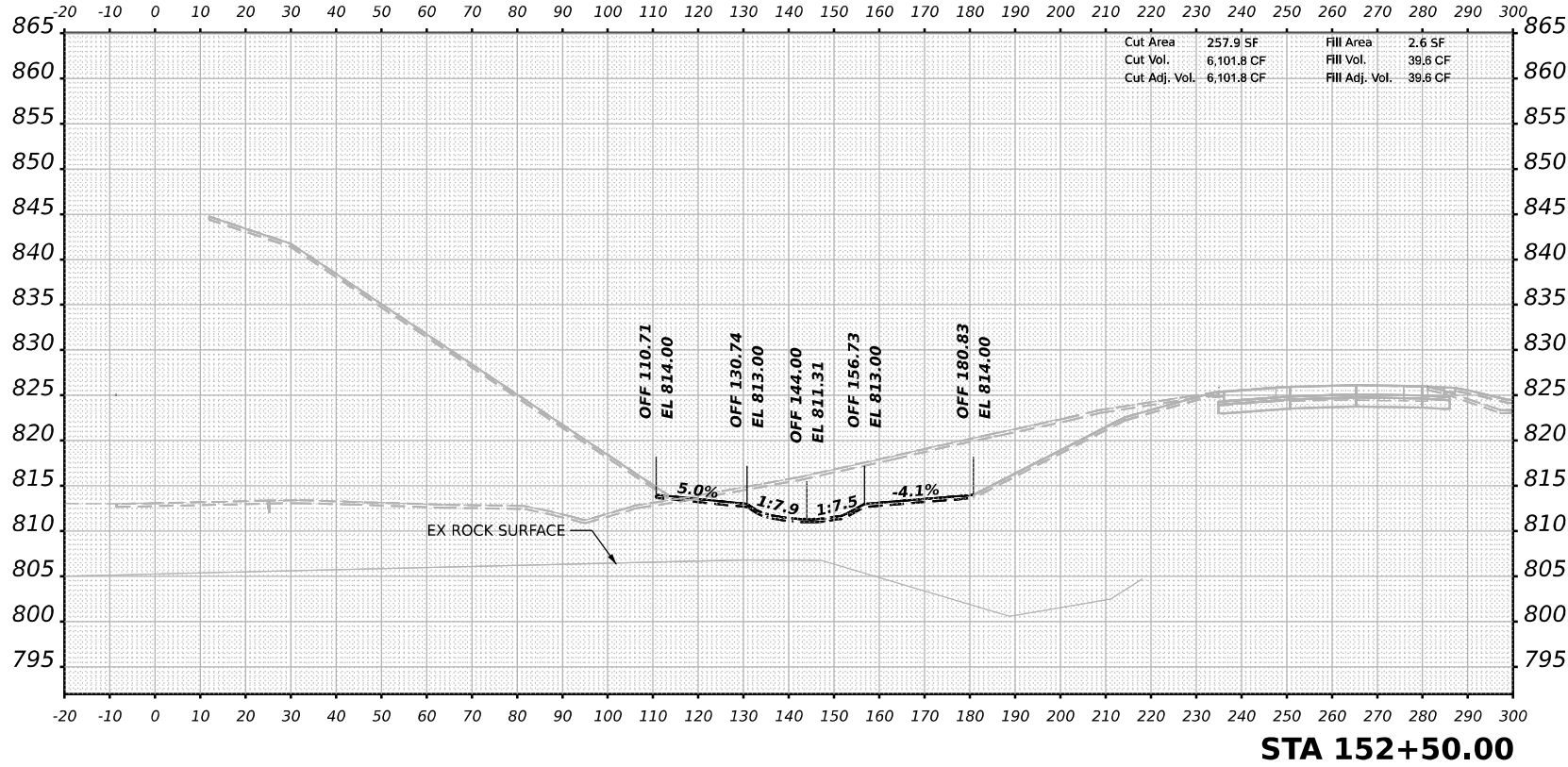
**STATE OF ILLINOIS  
DEPARTMENT OF TRANSPORTATION**

**CROSS SECTIONS  
POND E1.2 & F1.2 - RAMP DB ALIGNMENT**

SCALE: N/A    SHEET 16 OF 16 SHEETS    STA. 61+00.00 TO STA. 61+00.00

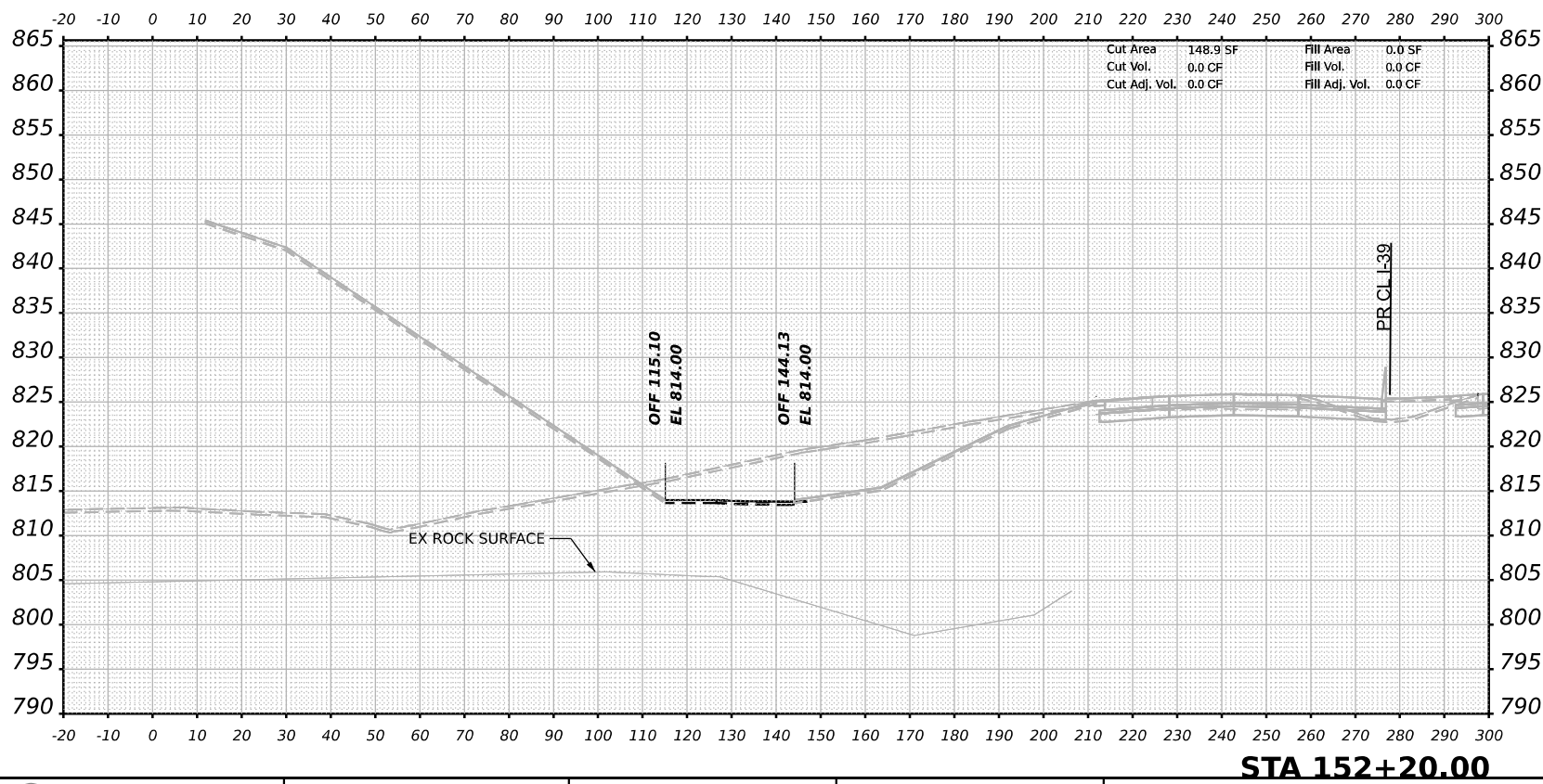
F.A.I. RTE.	SECTION	COUNTY	TOTAL SHEETS	SHEET NO.
39	(201-3)K	WINNEBAGO	2192	2188
CONTRACT NO. 64B13				
ILLINOIS		FED. AID PROJECT		

DATE	
BY	
FINAL SURVEY NO.	
SURVEYED	
PLOTTED	
TEMPLATE	
AREAS	
CHECKED	



STA 152+50.00

DATE	
BY	
ORIGINAL SURVEY NO.	
SURVEYED	
PLOTTED	
TEMPLATE	
AREAS	
CHECKED	



STA 152+20.00

MODEL: Pond F2 - 152+20.00 [Sheet]  
 FILE NAME: j:\2\benesch-pw\benesch-pw\2\Documents\108008108\10800\_001\Eng\_Docs\Design\System\_Interchange\Cross\_Sections\152+20.00-Cross\_Section-D-E-F.dgn



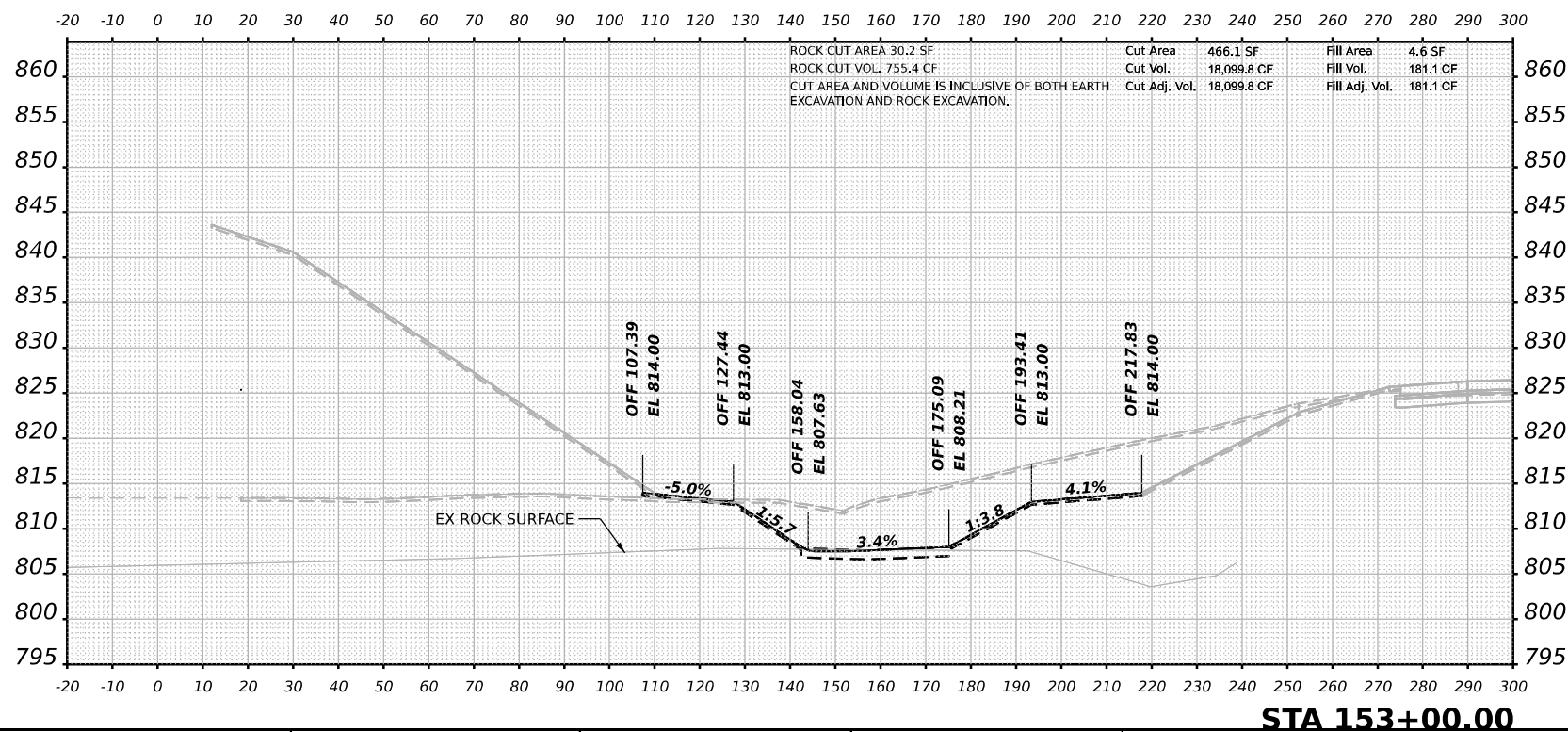
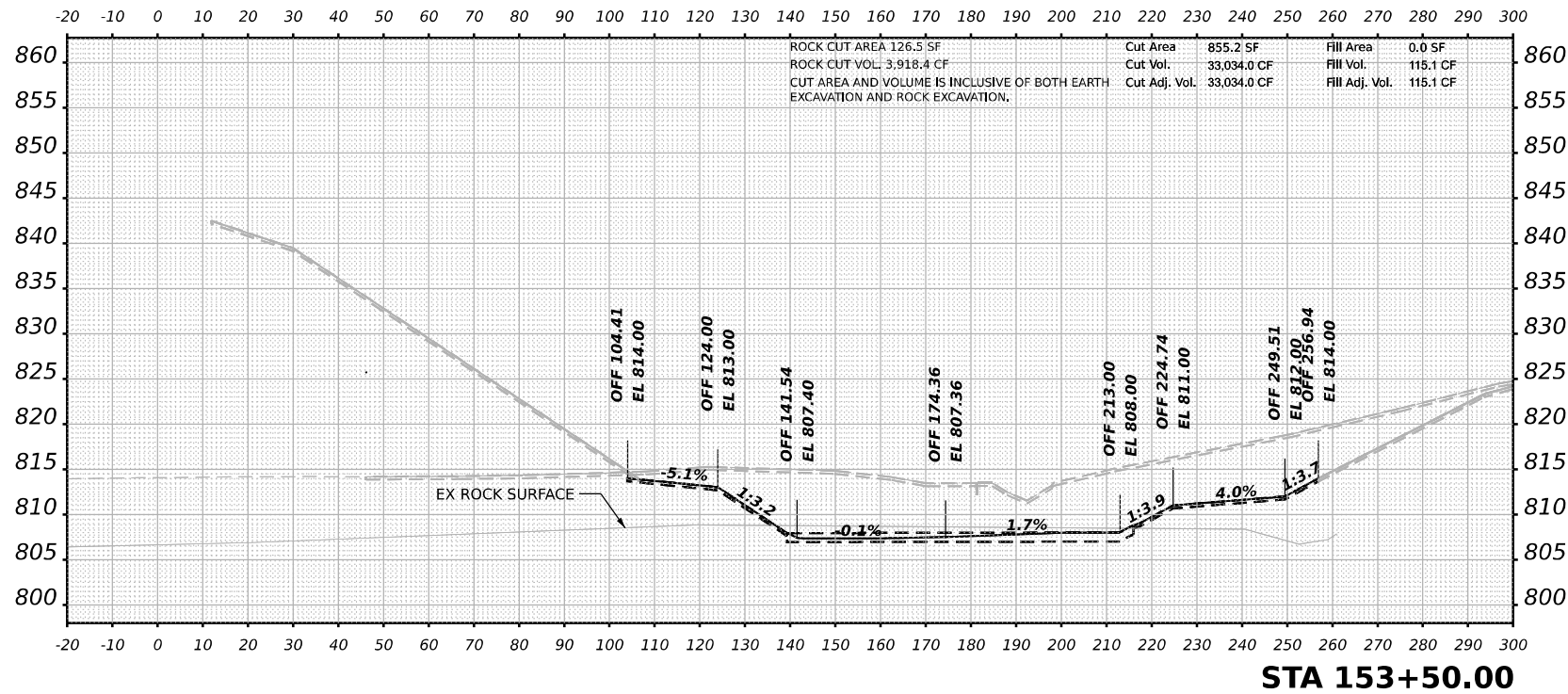
USER NAME	= tvogler	DESIGNED	- T.VOGLER	REVISED	-
PLLOT SCALE	= 0.16666667"/in.	DRAWN	- T.VOGLER	REVISED	-
PLLOT DATE	= 3/30/2023	CHECKED	- J.TARDY	REVISED	-
		DATE	= 03/31/2023	REVISED	-

STATE OF ILLINOIS  
 DEPARTMENT OF TRANSPORTATION

CROSS SECTIONS  
 POND F2 - RAMP BD ALIGNMENT  
 SCALE: N/A SHEET 1 OF 4 SHEETS STA. 152+00.00 TO STA. 152+50.00

F.A.I. RTE.	SECTION	COUNTY	TOTAL SHEETS	SHEET NO.
39	(201-3)K	WINNEBAGO	2192	2189
CONTRACT NO. 64B13				
ILLINOIS FED. AID PROJECT				

DATE	
BY	
FINAL SURVEY NO.	
SURVEYED PLOTTED	
NOTE BOOK	
AREAS CHECKED	



DATE	
BY	
ORIGINAL SURVEY NO.	
SURVEYED PLOTTED	
NOTE BOOK	
AREAS CHECKED	

MODEL: Pond F2 - 153+00.00 [Sheet]  
 FILE NAME: j:\2023\paw\benesch\paw\Documents\108005108000.00\Eng\Drawings\System\Interchange\Cross Sections\2023-03-31\MS-Ponds-C-D-E-F.dgn



USER NAME	= tvogler	DESIGNED	- T.VOGLER	REVISED	-
PLOT SCALE	= 0.16666667 1/ in.	DRAWN	- T.VOGLER	REVISED	-
PLOT DATE	= 3/30/2023	CHECKED	- J.TARDY	REVISED	-
		DATE	- 03/31/2023	REVISED	-

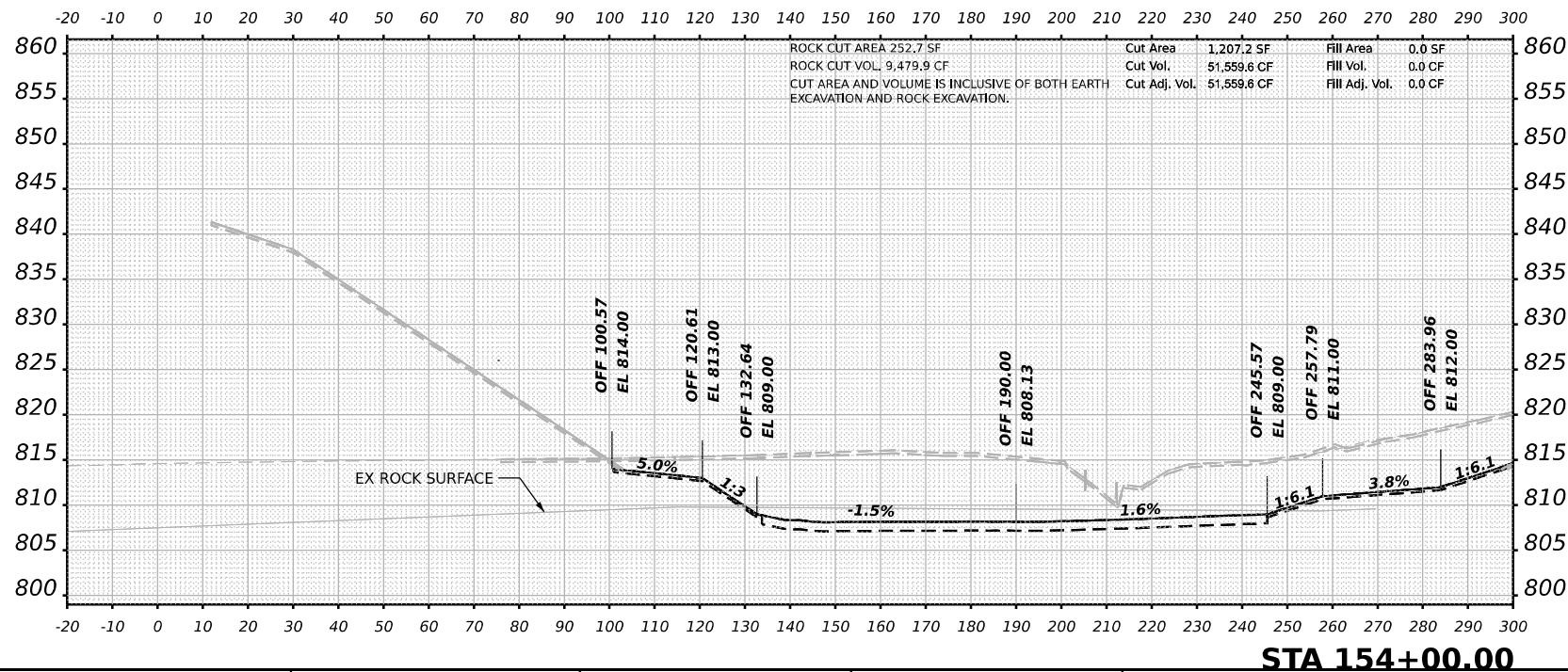
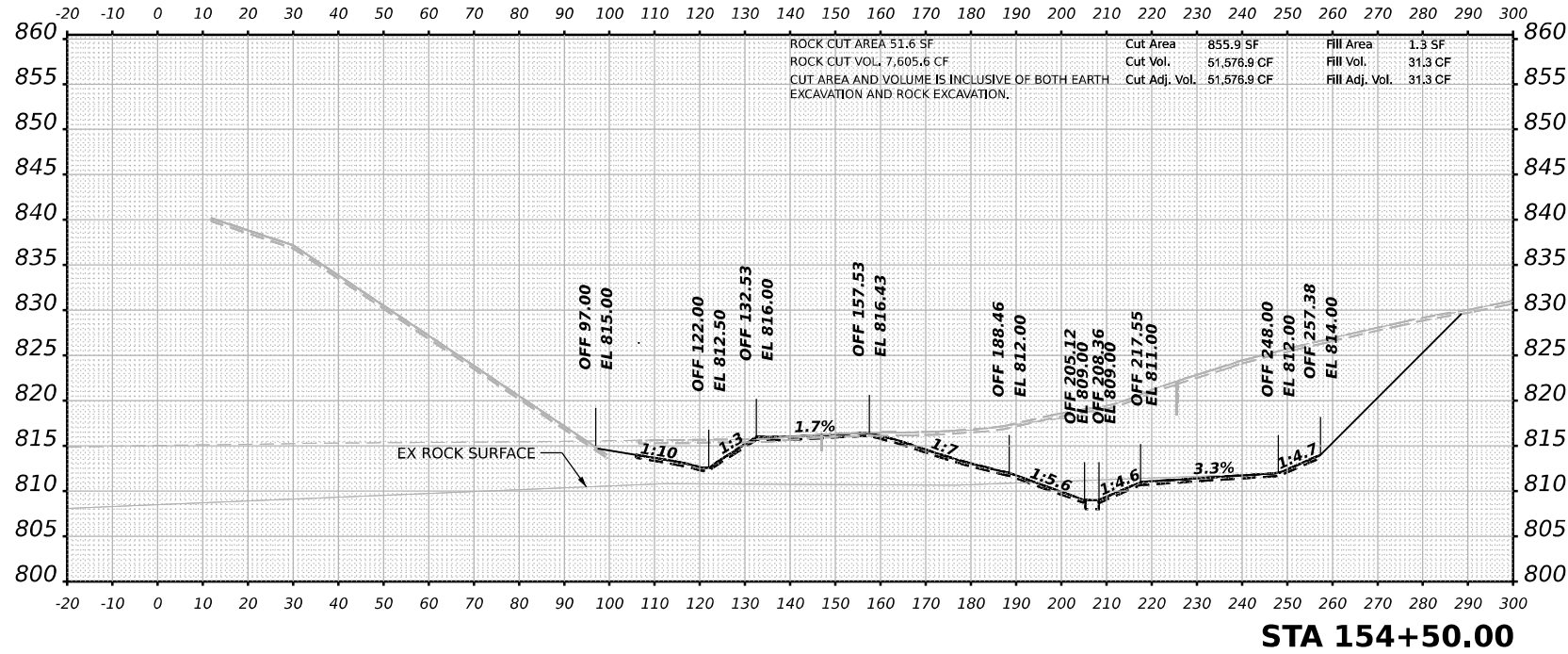
**STATE OF ILLINOIS  
 DEPARTMENT OF TRANSPORTATION**

**CROSS SECTIONS  
 POND F2 - RAMP BD ALIGNMENT**

SCALE: N/A    SHEET 2 OF 4 SHEETS    STA. 153+00.00 TO STA. 153+50.00

F.A.I. RTE.	SECTION	COUNTY	TOTAL SHEETS	SHEET NO.
39	(201-3)K	WINNEBAGO	2192	2190
CONTRACT NO. 64B13				
ILLINOIS		FED. AID PROJECT		

DATE	
BY	
FINAL SURVEY NO.	
SURVEYED	
PLOTTED	
TEMPLATE	
AREAS CHECKED	



MODEL: Pond F2 - 154+00.00 [Sheet]  
FILE NAME: j:\projects\p2\benesch\p2\Documents\10800510800\01\Eng\Drawings\System\Interchange\Cross Sections\024813-Cor-1-39-SI-MS-ponds-C-D-E-F.dgn

DATE	
BY	
ORIGINAL SURVEY NO.	
SURVEYED	
PLOTTED	
TEMPLATE	
AREAS CHECKED	



USER NAME = tvogler	DESIGNED - T.VOGLER	REVISED -
	DRAWN - T.VOGLER	REVISED -
PLOT SCALE = 0.16666667 1/ in.	CHECKED - J.TARDY	REVISED -
PLOT DATE = 3/30/2023	DATE - 03/31/2023	REVISED -

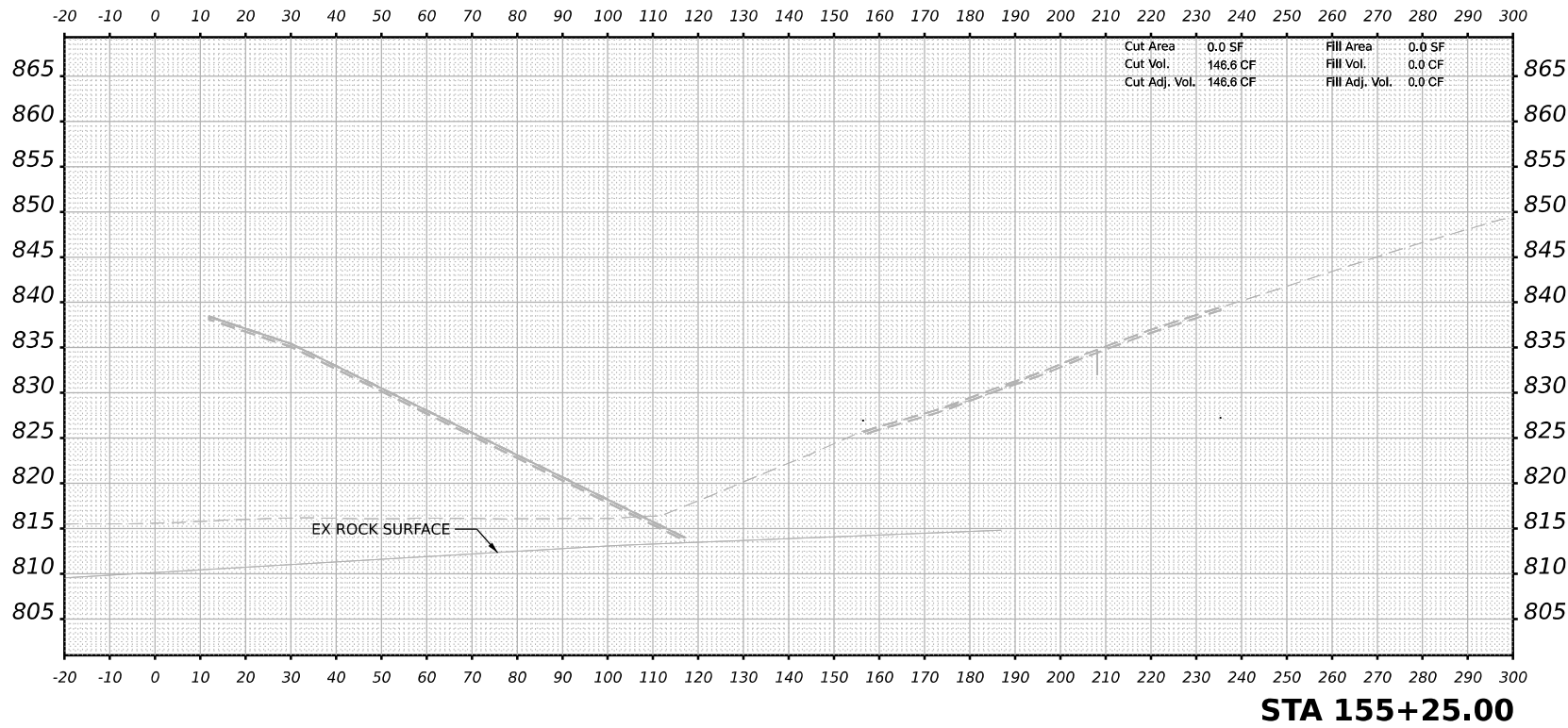
STATE OF ILLINOIS  
DEPARTMENT OF TRANSPORTATION

CROSS SECTIONS  
POND F2 - RAMP BD ALIGNMENT

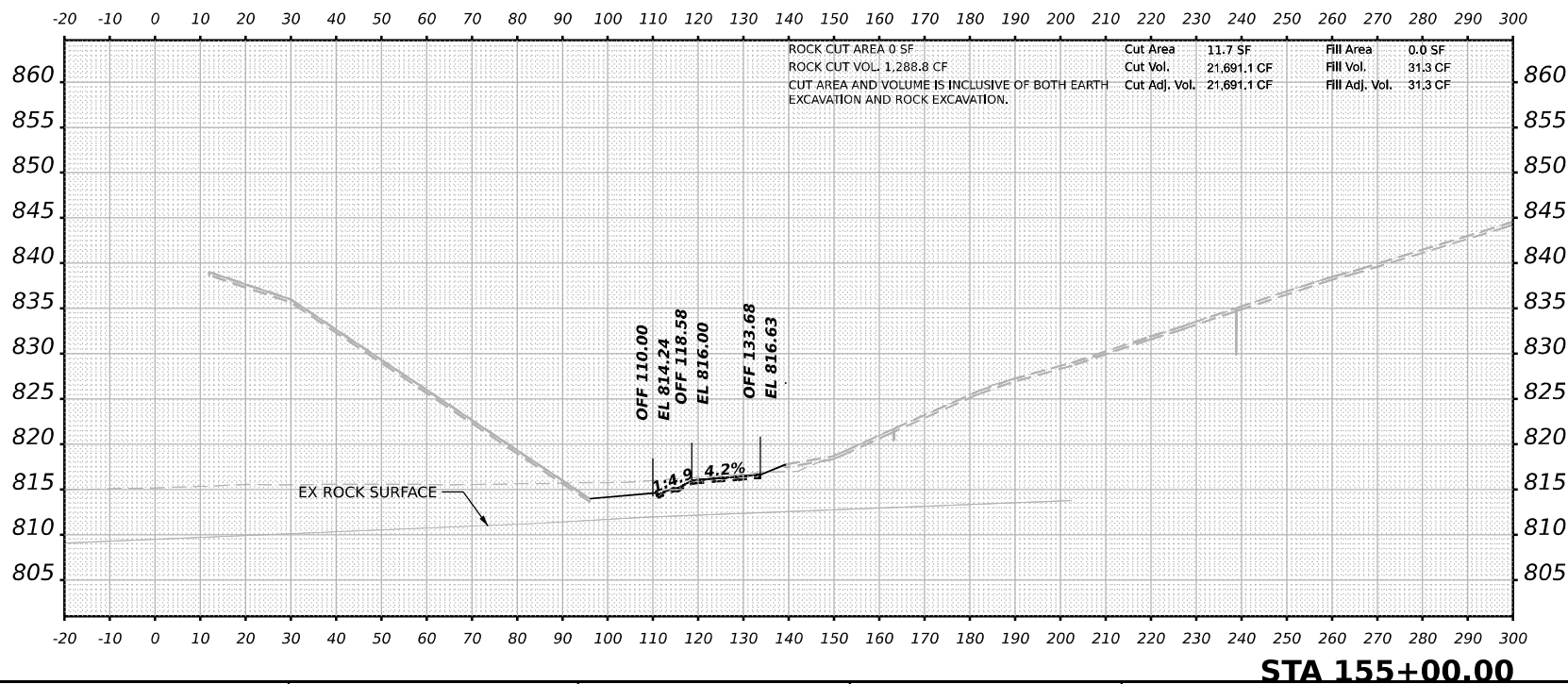
SCALE: N/A SHEET 3 OF 4 SHEETS STA. 154+00.00 TO STA. 154+50.00

F.A.I. RTE.	SECTION	COUNTY	TOTAL SHEETS	SHEET NO.
39	(201-3)K	WINNEBAGO	2192	2191
CONTRACT NO. 64B13				
		ILLINOIS	FED. AID PROJECT	

DATE	
BY	
FINAL SURVEY NO.	
SURVEYED PLOTTED	
NOTE BOOK	
AREAS CHECKED	



DATE	
BY	
ORIGINAL SURVEY NO.	
SURVEYED PLOTTED	
NOTE BOOK	
AREAS CHECKED	



MODEL: Pond F2 - 155+00.00 [Sheet]  
 FILE NAME: j:\benesch\pw\benesch\pw\Documents\108005108000\Eng\_Docs\Design\System\_Interchange\Cross\_Sections\0254813\_Cor1-39-SI-VS-Ponds-C-D-E-F.dgn



USER NAME	= tvogler
DESIGNED	- T.VOGLER
DRAWN	- T.VOGLER
PLOT SCALE	= 0.16666667 1/ in.
PLOT DATE	= 3/30/2023

DESIGNED	- T.VOGLER	REVISED	-
DRAWN	- T.VOGLER	REVISED	-
CHECKED	- J.TARDY	REVISED	-
DATE	- 03/31/2023	REVISED	-

**STATE OF ILLINOIS  
DEPARTMENT OF TRANSPORTATION**

**CROSS SECTIONS  
POND F2 - RAMP BD ALIGNMENT**

SCALE: N/A SHEET 4 OF 4 SHEETS STA. 155+00.00 TO STA. 155+25.00

F.A.I. RTE.	SECTION	COUNTY	TOTAL SHEETS	SHEET NO.
39	(201-3)K	WINNEBAGO	2192	2192
CONTRACT NO. 64B13				
ILLINOIS		FED. AID PROJECT		