F.A. RTE.	SECTION	COUNTY	TOTAL SHEETS
3537	5Y-R-4	DUPAGE	392
STA 14+00		TO STA 19+20	
FED. ROAD DIST. NO. 1	ILLINOIS	FED. AID PROJECT	

CONTRACT NO. 62295

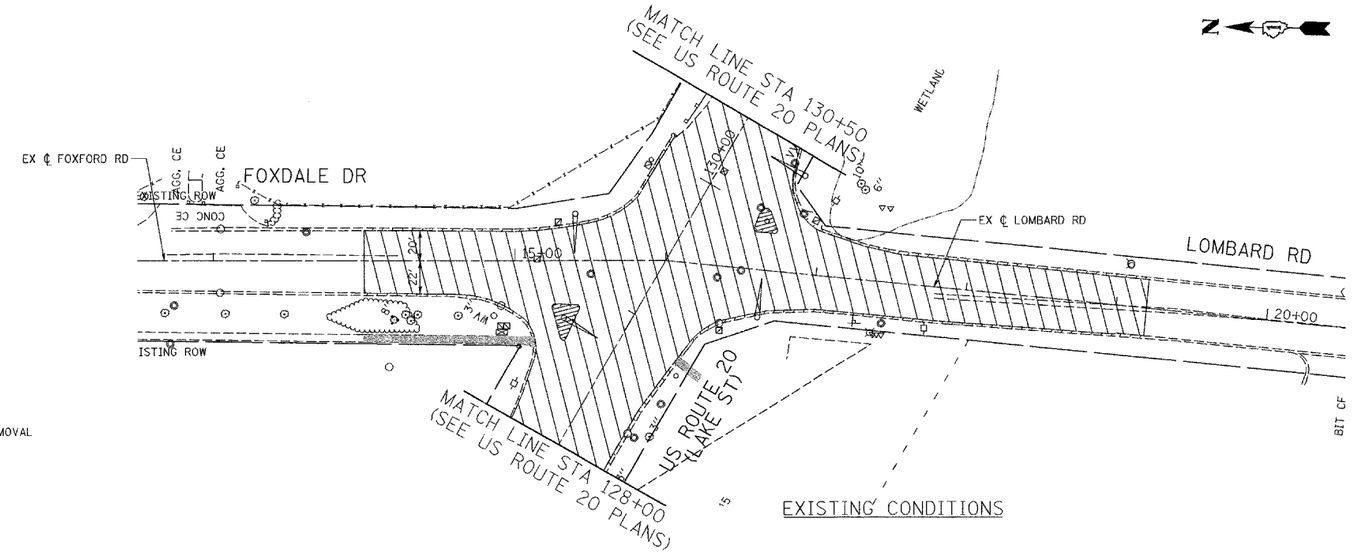

EXISTING CONDITIONS

LEGEND

- PAVEMENT REMOVAL
- DRIVEWAY PAVEMENT REMOVAL (PCC)
- DRIVEWAY PAVEMENT REMOVAL (BIT)
- REMOVE EXISTING STRUCTURE
- SIDEWALK REMOVAL
- CONCRETE MEDIAN REMOVAL
- CURB AND GUTTER REMOVAL

NOTES:

1. PROPOSED PCC PAVEMENT IS 9-3/4", UNLESS OTHERWISE NOTED
2. PROPOSED SUBBASE IS 12" GRANULAR MATERIAL, UNLESS OTHERWISE NOTED
3. PROPOSED CE ARE 8" PCC & PROPOSED PE ARE 6" PCC, UNLESS OTHERWISE NOTED.
4. PROPOSED SIDEWALK IS 5" PCC; 5' WIDE.
5. PROPOSED COMB CONC CURB & GUTTER IS TYPE B-6.24, UNLESS OTHERWISE NOTED.
6. PROPOSED COMB CONC. CURB & GUTTER, TYPE B-6.24 (DEPRESSED) ON ALL DRIVEWAYS.

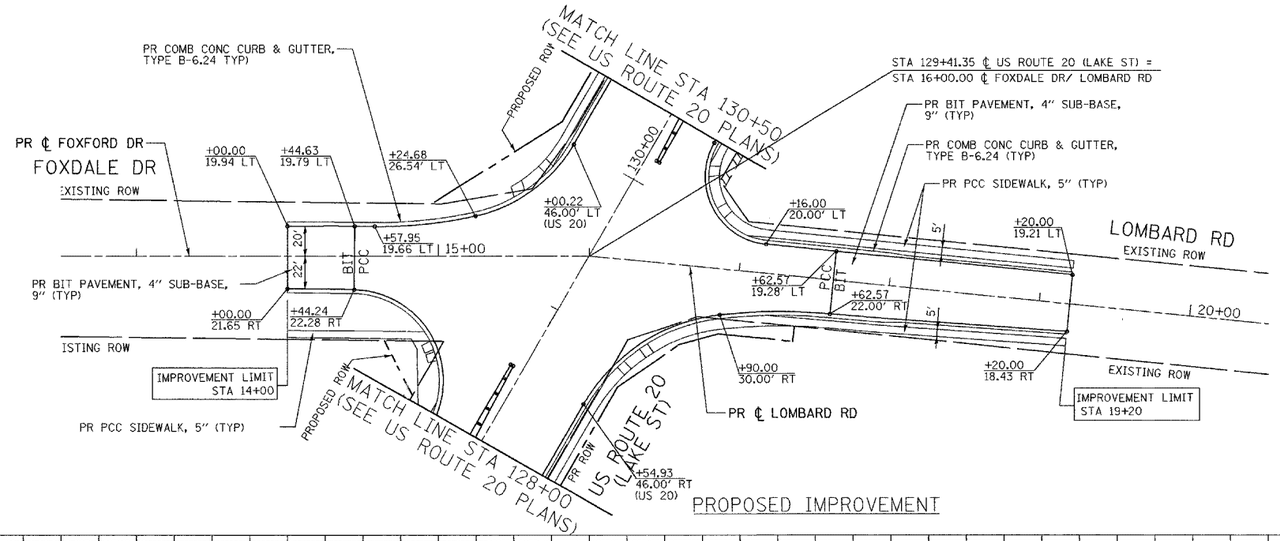

PROPOSED IMPROVEMENT

0 50
HORIZ. SCALE: 1"=5
0 5
VERT. SCALE: 1"=5

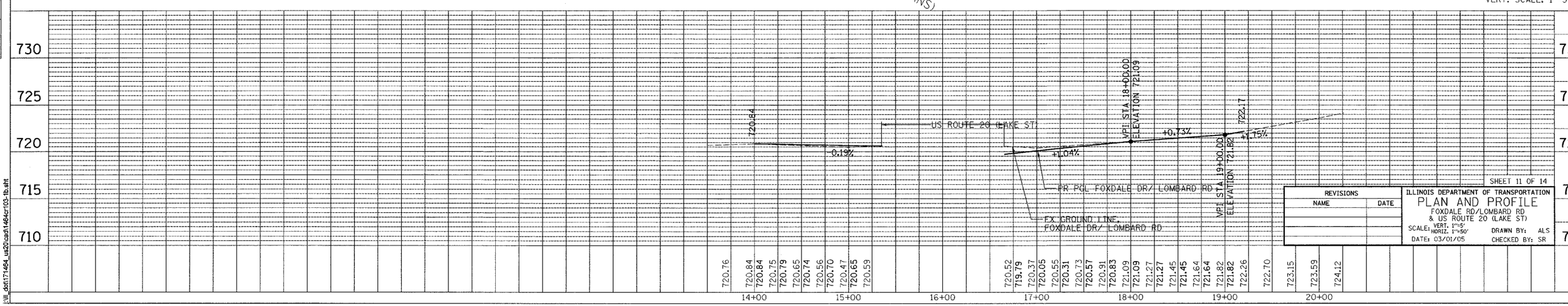

REVISIONS	
NAME	DATE

ILLINOIS DEPARTMENT OF TRANSPORTATION

PLAN AND PROFILE

FOXDALE RD/LOMBARD RD & US ROUTE 20 (LAKE ST)

SCALE: VERT. 1"=5' HORIZ. 1"=50'

DATE: 03/01/05

DRAWN BY: ALS

CHECKED BY: SR

SHEET 11 OF 14

PLAN

SURVEYED
PLATTED
ALIGNMENT CHECKED
PLANS PREPARED
CADD FILE NAME
NOTE BOOK
NO.
BY
DATE

PROFILE

SURVEYED
PLATTED
GRADES CHECKED
PLANS PREPARED
STRUCTURE NOTATIONS CHK'D
NOTE BOOK
NO.
BY
DATE

hill_dot17464_us20cab1464cr103-1b.sht

PLAN / PROFILE – INTERSECT