F.A. RTE.	SECTION	COUNTY	TOTAL SHEETS	SHEET NO.
3537	5Y-R-4	DUPAGE	342	157
STA. 182+00		TO STA.197+00		
FED. ROAD DIST. NO.	ILLINOIS	FED. AID PROJECT		

CONTRACT NO. 62295

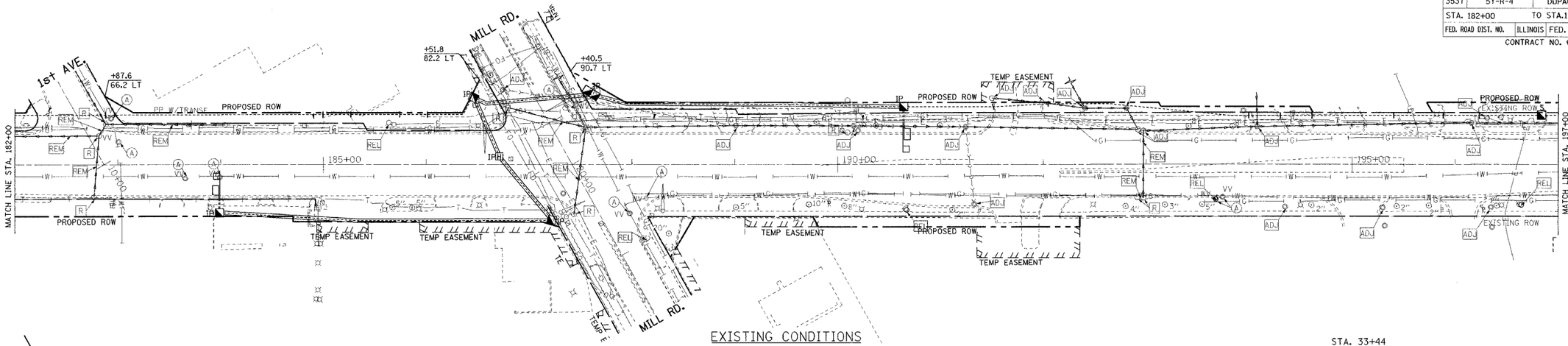

EXISTING CONDITIONS

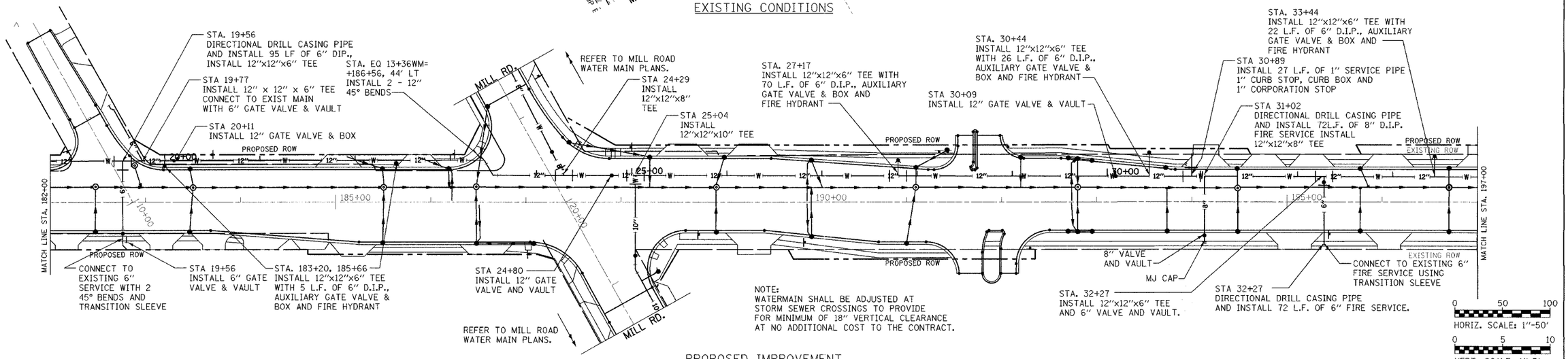

PROPOSED IMPROVEMENT

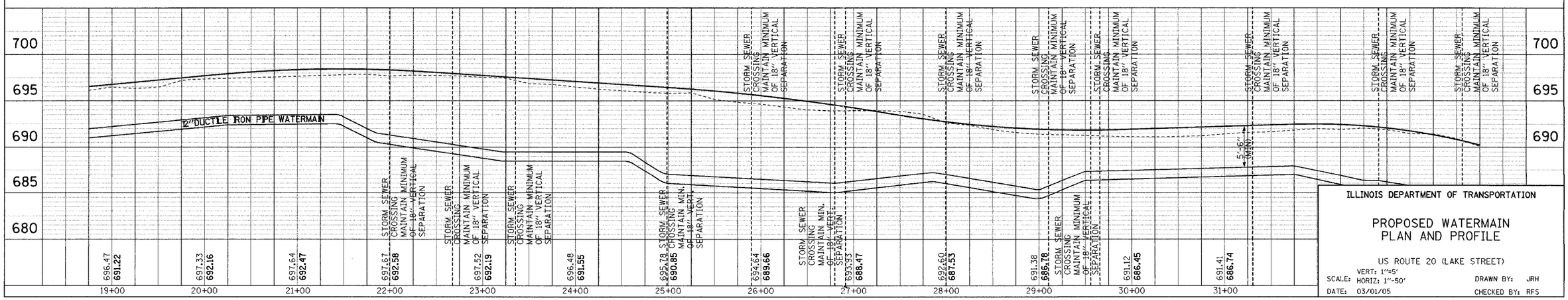

ILLINOIS DEPARTMENT OF TRANSPORTATION

PROPOSED WATERMAIN PLAN AND PROFILE

US ROUTE 20 (LAKE STREET)

SCALE: VERT: 1"=5' HORIZ: 1"-50'

DATE: 03/01/05

DRAWN BY: JRH

CHECKED BY: RFS

PLAN: NOTE BOOK NO. — SURVEYED, PLOTTED, ALIGNMENT CHECKED, R.I. OF WAY CHECKED, CADD FILE NAME — BY — DATE

PROFILE: NOTE BOOK NO. — SURVEYED, PLOTTED, GRADES CHECKED, B.M. NOTED, STRUCTURE NOTATIONS CHK'D — BY — DATE