

FAU	SECTION	COUNTY	TOTAL SHEETS	SHEET NO.
1587	2004-042 RS	COOK	25	1

CONTRACT 62677

LOC. 1: D-91-040-04
LOC. 2: D-91-050-04

STATE OF ILLINOIS

DEPARTMENT OF TRANSPORTATION

DIVISION OF HIGHWAYS

PLANS FOR PROPOSED HIGHWAY

FOR INDEX OF SHEETS, SEE SHEET NO. 2

THE IMPROVEMENT IS LOCATED IN THE CITY OF PALOS HEIGHTS AND THE VILLAGE OF PALOS PARK IN COOK COUNTY



FAU ROUTE 1587 – 123RD ST. & 123RD ST./127TH ST.
SECTION: 2004-042 RS
LOCATION 1: (FROM US 45 TO 86TH AVE.)
LOCATION 2: (FROM 80TH AVE. TO ILL 43)
MAINTENANCE RESURFACING
COOK COUNTY
C-91-040-04

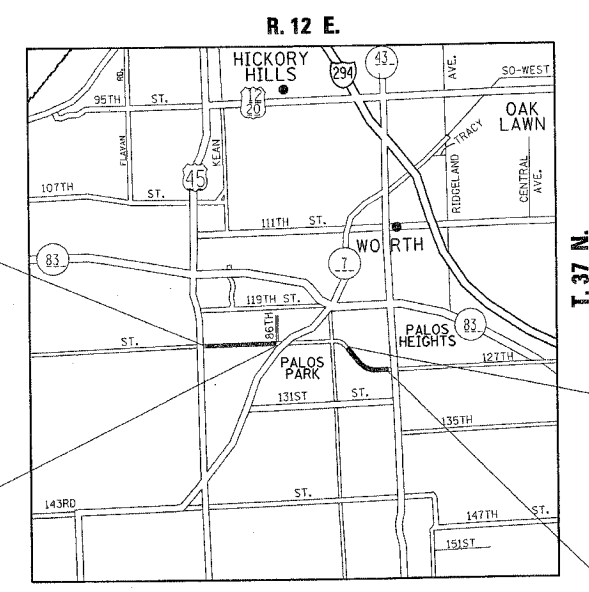


TRAFFIC DATA

LOC. NO. 1:
2002 ADT = 8,200
POSTED SPEED LIMIT = 35 MPH

LOC. NO. 2:
2002 ADT = 10,400
POSTED SPEED LIMIT = 35 MPH

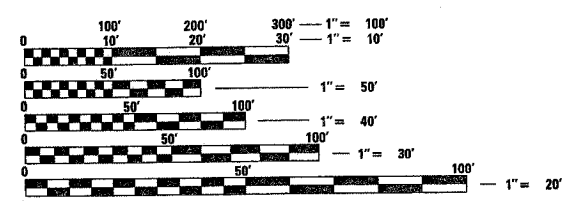
LOCATION #1
IMPROVEMENT BEGINS
STA. 17+85



LOCATION #2
IMPROVEMENT BEGINS
STA. 0+00

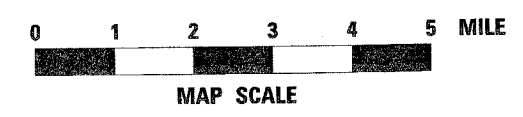
LOCATION #1
IMPROVEMENT ENDS
STA. 76+21

LOCATION #2
IMPROVEMENT ENDS
STA. 45+25



FULL SIZE PLANS HAVE BEEN PREPARED USING STANDARD ENGINEERING SCALES. REDUCED SIZED PLANS WILL NOT CONFORM TO STANDARD SCALES. IN MAKING MEASUREMENTS ON REDUCED PLANS, THE ABOVE SCALES MAY BE USED.

J.U.L.I.E.
JOINT UTILITY LOCATION INFORMATION FOR EXCAVATION
1-800-892-0123



GROSS AND NET LENGTH OF LOC. NO. 1 = 5836 LIN. FT. = 1.110 MILES
 GROSS AND NET LENGTH OF LOC. NO. 2 = 4525 LIN. FT. = 0.857 MILES

STATE OF ILLINOIS
DEPARTMENT OF TRANSPORTATION
DIVISION OF HIGHWAYS

SUBMITTED March 30, 2005

Diana O'Keefe
DISTRICT ENGINEER

May 13, 2005
Mike Hine
ENGINEER OF DESIGN AND ENVIRONMENT

May 13, 2005
Victor Mader
DIRECTOR, DIVISION OF HIGHWAYS

**PRINTED BY THE AUTHORITY
OF THE STATE OF ILLINOIS**

DISTRICT ONE DESIGN PLAN PREPARATION ENGINEER:
KEN ENG/ISSAM RAYAN (847)705-4240

3/29/2005
c:\projects\d105004\d105004aa.m32

3/29/2005 3:32:14 PM ken-aj@dm