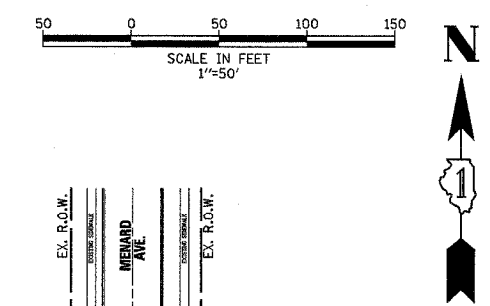
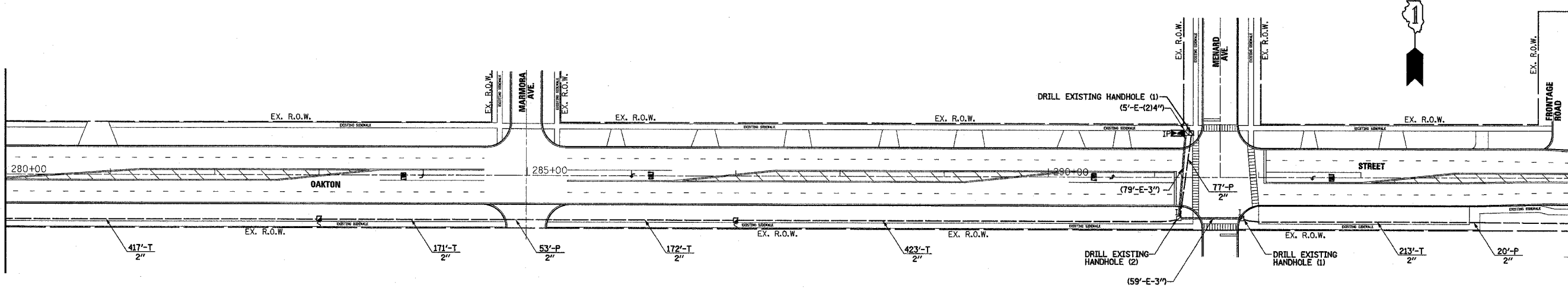


F.A.U. RTE.	SECTION	COUNTY	TOTAL SHEETS	SHEET NO.
1332	2004-022TS	COOK	20	19
STA.	TO STA.			
FED. ROAD DIST. NO.	ILLINOIS	FED. AID PROJECT		
CONTRACT NO. 62741				



MATCH LINE STA. 280+00
SEE SHEET 1 OF 2

MATCH LINE STA. 295+00
SEE BELOW LEFT

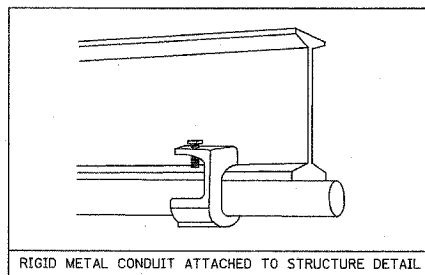
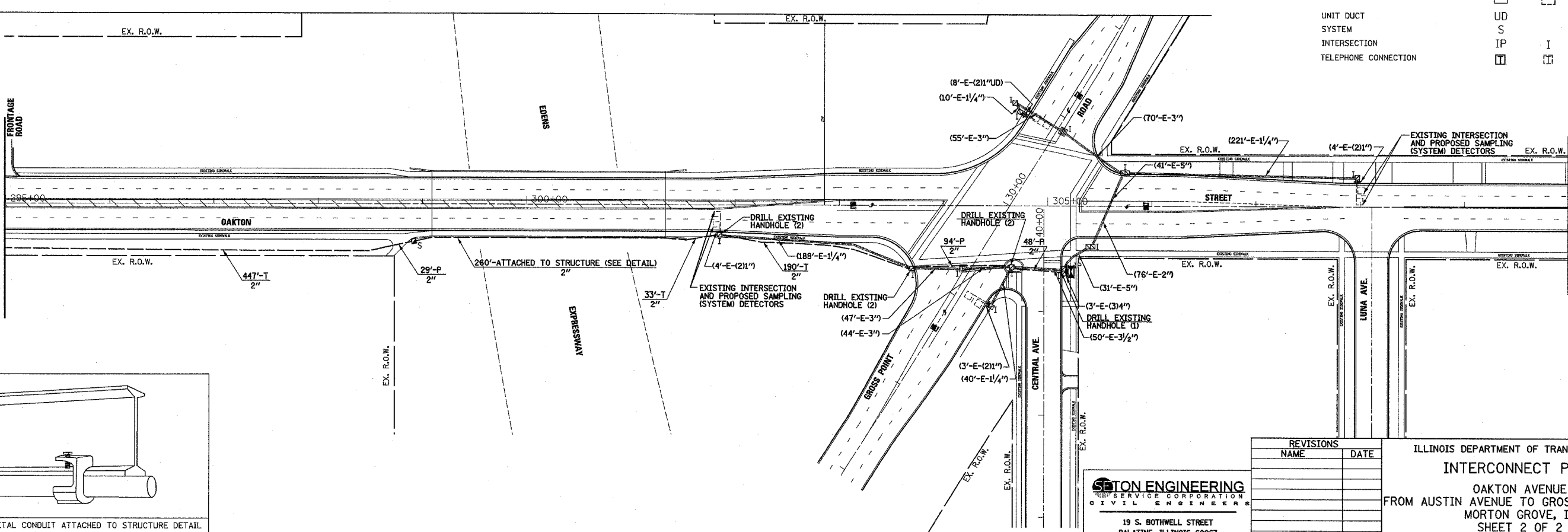


INTERCONNECT PLAN LEGEND

	PROPOSED	EXISTING
CONTROLLER		
HANDHOLE		
DOUBLE HANDHOLE		
HEAVY DUTY HANDHOLE		
G.S. CONDUIT IN TRENCH (T) OR PUSHED (P)		
DETECTOR LOOP		
UNIT DUCT	UD	
SYSTEM	S	
INTERSECTION	IP	I
TELEPHONE CONNECTION		

MATCH LINE STA. 295+00
SEE ABOVE RIGHT

STA. 310+00
END OF PROJECT



RIGID METAL CONDUIT ATTACHED TO STRUCTURE DETAIL

SETON ENGINEERING
SERVICE CORPORATION
CIVIL ENGINEERS
19 S. BOWHILL STREET
PALATINE, ILLINOIS 60067
VOICE: 847-776-7200 FAX: 847-776-7239
SETON PROJECT # 200201-016-208

REVISIONS	NAME	DATE

ILLINOIS DEPARTMENT OF TRANSPORTATION
INTERCONNECT PLAN
OAKTON AVENUE
FROM AUSTIN AVENUE TO GROSS POINT ROAD
MORTON GROVE, IL
SHEET 2 OF 2
SCALE: 1" = 50'
DATE 09-20-2004
DRAWN BY BR
DESIGNED BY VO
CHECKED BY TJM