

| FAP | SECTION | COUNTY | TOTAL SHEETS | SHEET NO. |
|-----|------------|--------|--------------|-----------|
| 326 | 106 S-RS-2 | KANE | 18 | 1 |

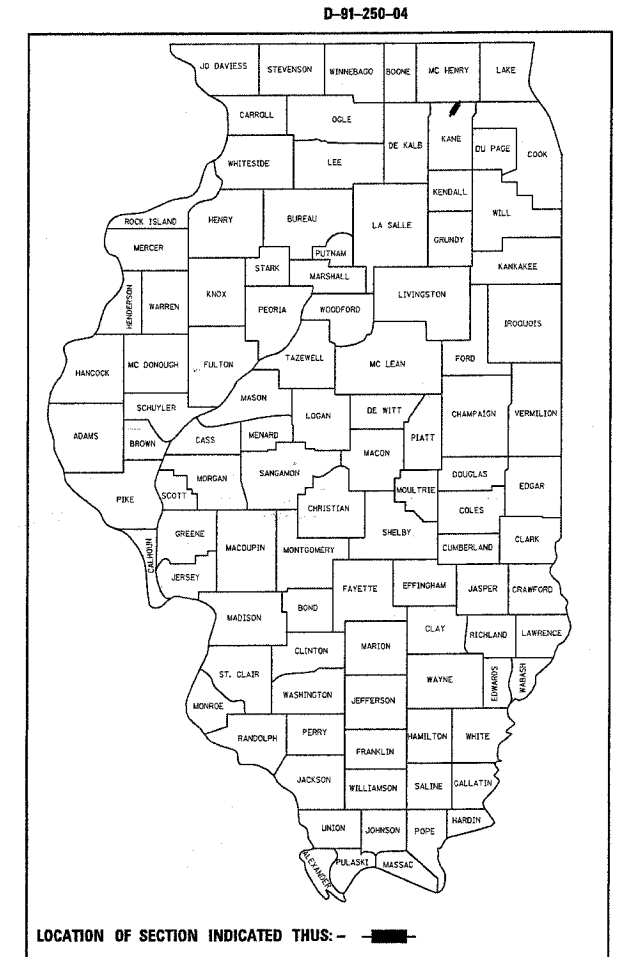
STATE OF ILLINOIS
DEPARTMENT OF TRANSPORTATION
DIVISION OF HIGHWAYS

**PROPOSED
HIGHWAY PLANS**

**F.A.P. ROUTE: 326/ILLINOIS ROUTE 47
SECTION: 106 S-RS-2
US 20 TO MANNING ROAD
RESURFACING (MAINTENANCE)
KANE COUNTY
C-91-250-04**

FOR INDEX OF SHEETS, SEE SHEET NO. 2

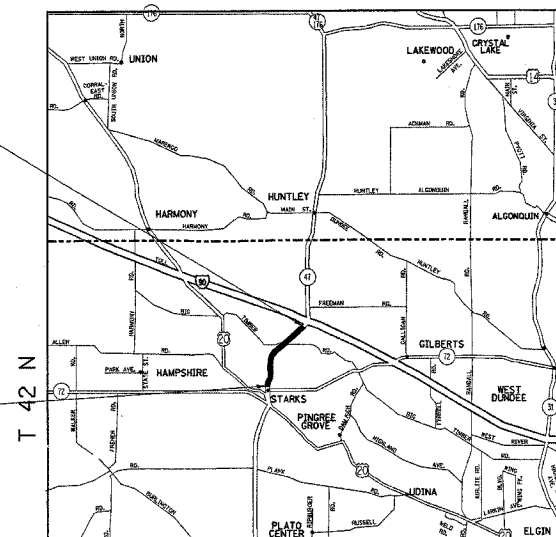
THE IMPROVEMENT IS LOCATED IN THE
VILLAGE OF HAMPSHIRE



R 7 E

IMPROVEMENT BEGINS
STA. 827+78

IMPROVEMENT ENDS
STA. 956+68



RUTLAND TOWNSHIP



TRAFFIC DATA

2003 ADT = 9,700
POSTED SPEED LIMIT = 50 MPH

STATE OF ILLINOIS
DEPARTMENT OF TRANSPORTATION
DIVISION OF HIGHWAYS

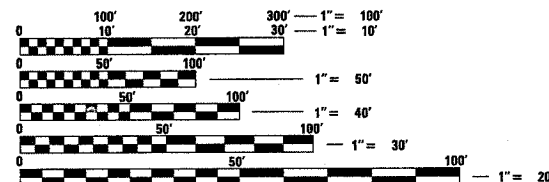
SUBMITTED April 18, 2005

Dina Okl
DEPUTY DIRECTOR OF HIGHWAYS, REGION ENGINEER

May 13, 2005
Mike Wine
ENGINEER OF DESIGN AND ENVIRONMENT

May 13, 2005
Victor Modesto
DIRECTOR OF HIGHWAYS, CHIEF ENGINEER

**PRINTED BY THE AUTHORITY
OF THE STATE OF ILLINOIS**



FULL SIZE PLANS HAVE BEEN PREPARED USING STANDARD
ENGINEERING SCALES. REDUCED SIZED PLANS WILL NOT
CONFORM TO STANDARD SCALES. IN MAKING MEASUREMENTS
ON REDUCED PLANS, THE ABOVE SCALES MAY BE USED.

J.U.L.I.E.
JOINT UTILITY LOCATION INFORMATION FOR EXCAVATION
1-800-892-0123

GROSS LENGTH OF IMPROVEMENT = 12,890 LINEAL FEET = 2.441 MILES
NET LENGTH OF IMPROVEMENT = 12,890 LINEAL FEET = 2.441 MILES

CONTRACT NO. 62782

DISTRICT ONE DESIGN PLAN PREPARATION ENGINEER:
KEN ENG/RAJENDRA SHAH (847)705-4437