

ROUTE	SECTION	COUNTY	TOTAL SHEETS	SHEET NUMBER
VARIOUS	2004-053BP	COOK & WILL	13	4

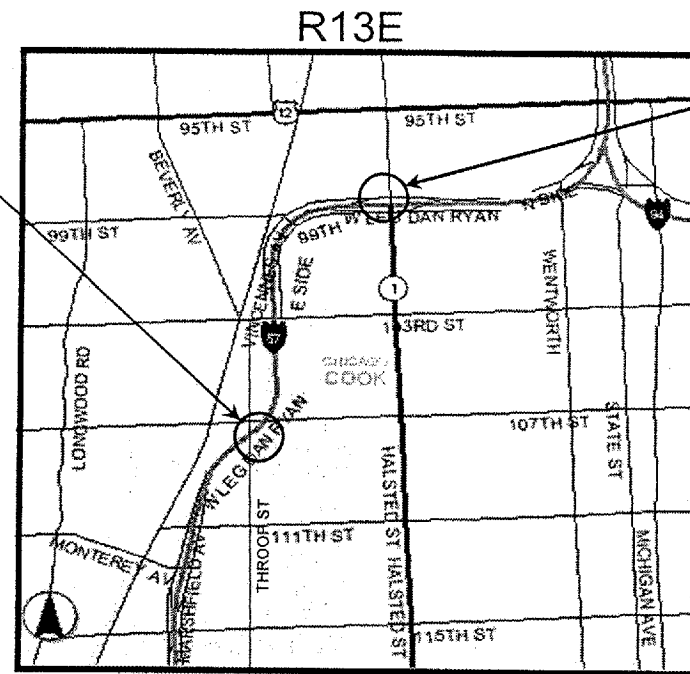
Contract 62790

LOCATION 1 & 2
 SN 016-2031
 107TH ST. OVER I-57

 SN 016-2032
 THROOP OVER I-57

 I-57, 2002 ADT = 126,900
 SPEED LIMIT = 55 MPH

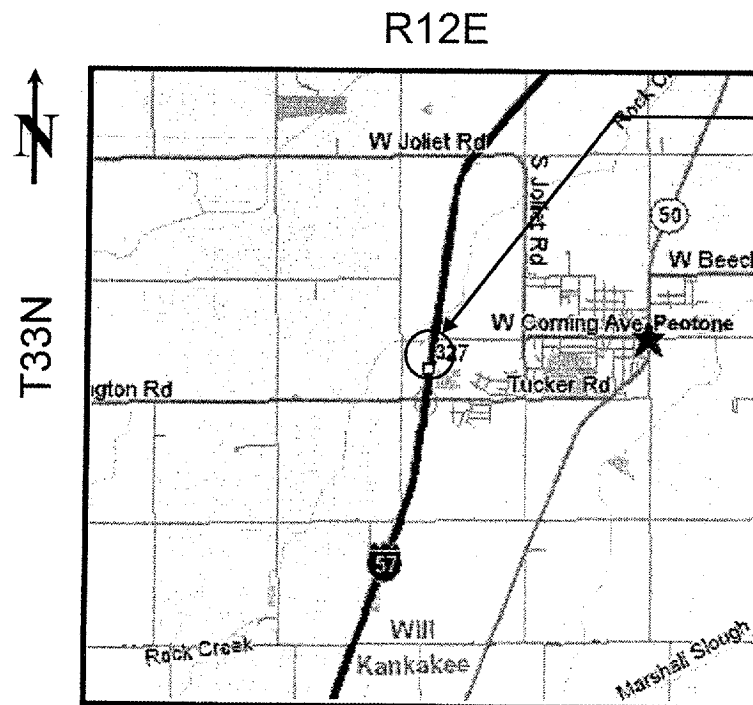
T37N



LOCATION 5
 SN 016-2036
 IL 1 (HALSTED ST) OVER I-57.

 I-57, 2002 ADT = 111,500
 SPEED LIMIT = 55 MPH

CALUMET TWP

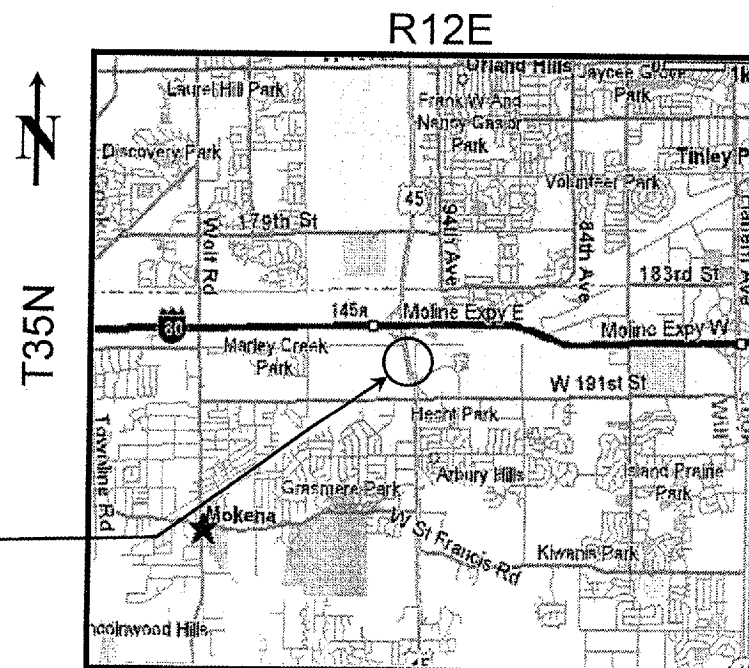


T33N

LOCATION 3
 SN 099-0038, -0039
 I-57 OVER ABANDONED
 CMSTP&P RR

 2001 ADT = 30,600
 SPEED LIMIT = 65 MPH

PEOTONE TWP



T35N

LOCATION 4
 SN 099-0116
 US 45 OVER IAIS RR

 2002 ADT = 38,700
 SPEED LIMIT = 45 MPH

FRANKFORT TWP

ILLINOIS DEPARTMENT OF TRANSPORTATION
 LOCATION MAPS