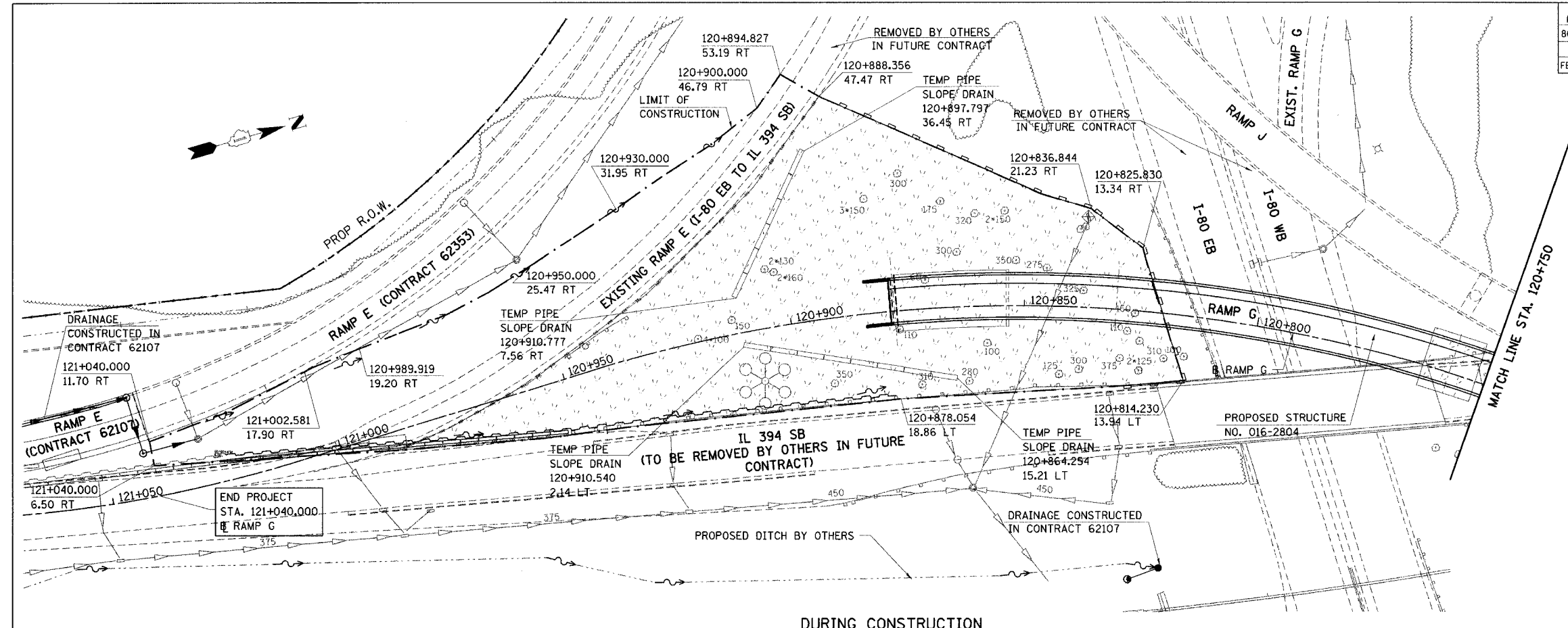


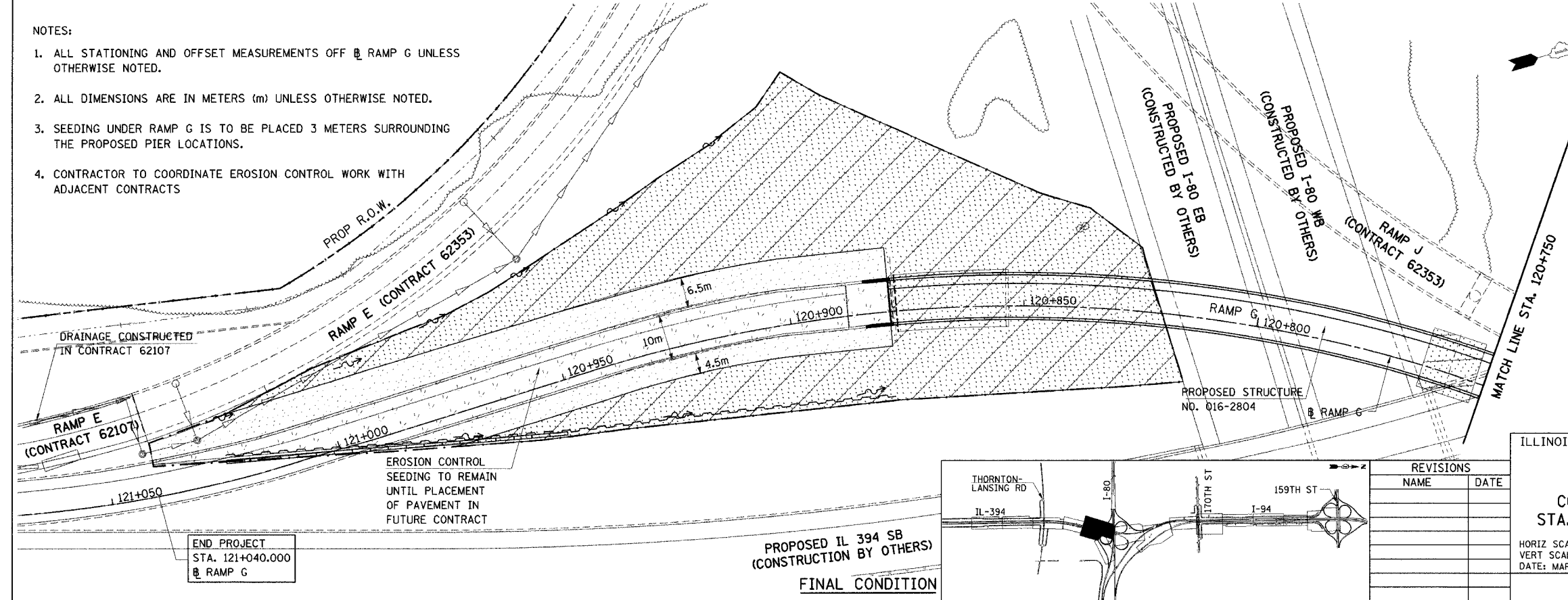
FAI RTE	SECTION	COUNTY	TOTAL SHEETS	SHEET NO.
80/94	0203.1B	COOK	200	38
STA.	121+040	TO STA.	120+750	
FED ROAD DIST. NO.	ILLINOIS		FED. AID PROJECT	



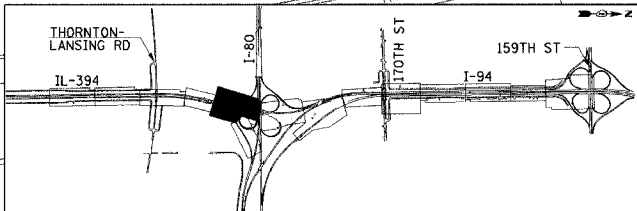
DURING CONSTRUCTION

NOTES:

1. ALL STATIONING AND OFFSET MEASUREMENTS OFF RAMP G UNLESS OTHERWISE NOTED.
2. ALL DIMENSIONS ARE IN METERS (m) UNLESS OTHERWISE NOTED.
3. SEEDING UNDER RAMP G IS TO BE PLACED 3 METERS SURROUNDING THE PROPOSED PIER LOCATIONS.
4. CONTRACTOR TO COORDINATE EROSION CONTROL WORK WITH ADJACENT CONTRACTS



FINAL CONDITION



REVISIONS	
NAME	DATE

EC-3  
 ILLINOIS DEPARTMENT OF TRANSPORTATION  
 I-80/94 WB FLYOVER RAMP  
 TO SB IL 394 (RAMP G)  
**DRAINAGE AND EROSION  
 CONTROL PLANS - RAMP G**  
 STA. 121+040 TO STA. 120+750  
 HORIZ SCALE: 1:500  
 VERT SCALE: NONE  
 DATE: MARCH 23, 2005  
 DRAWN BY: JYMC  
 CHECKED BY: MAM

