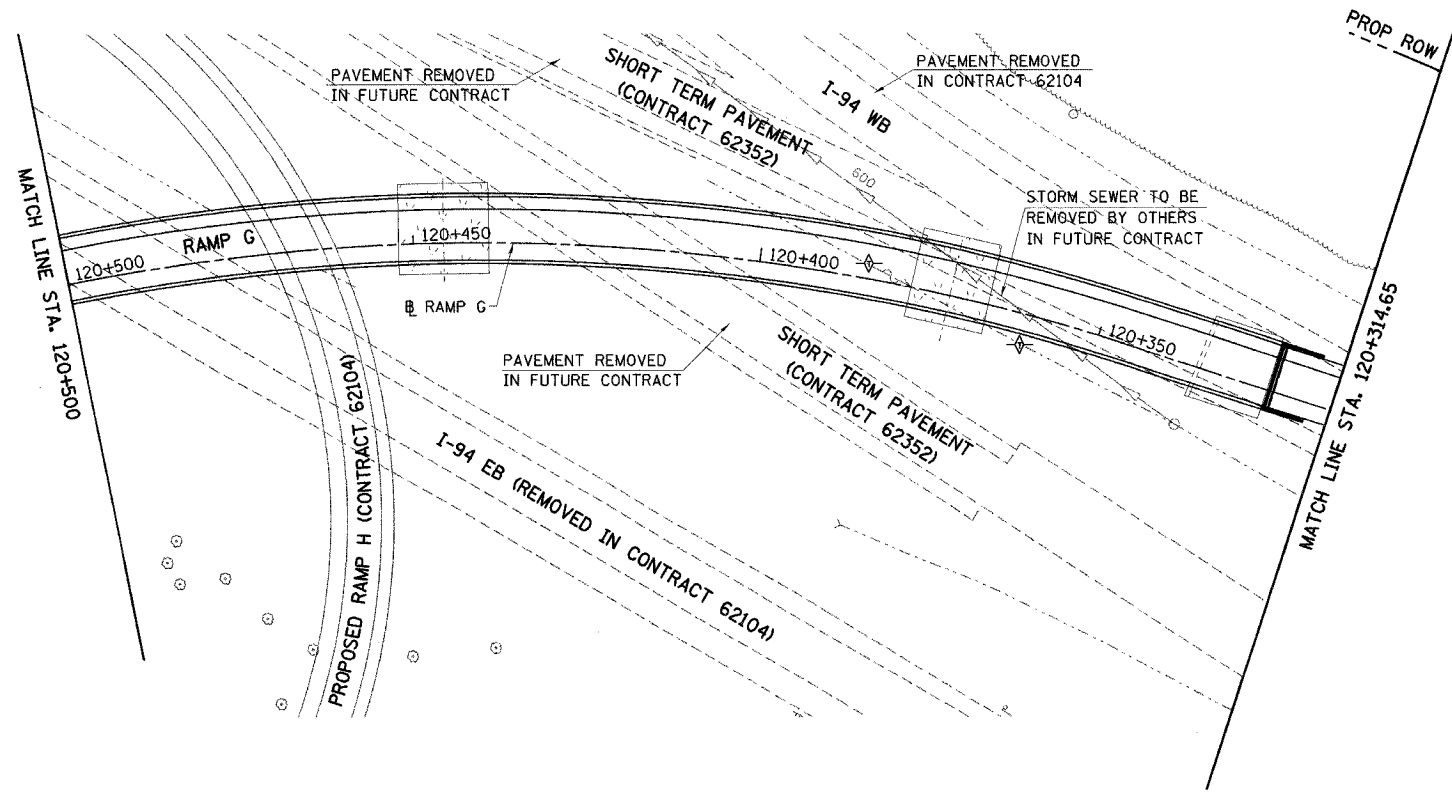


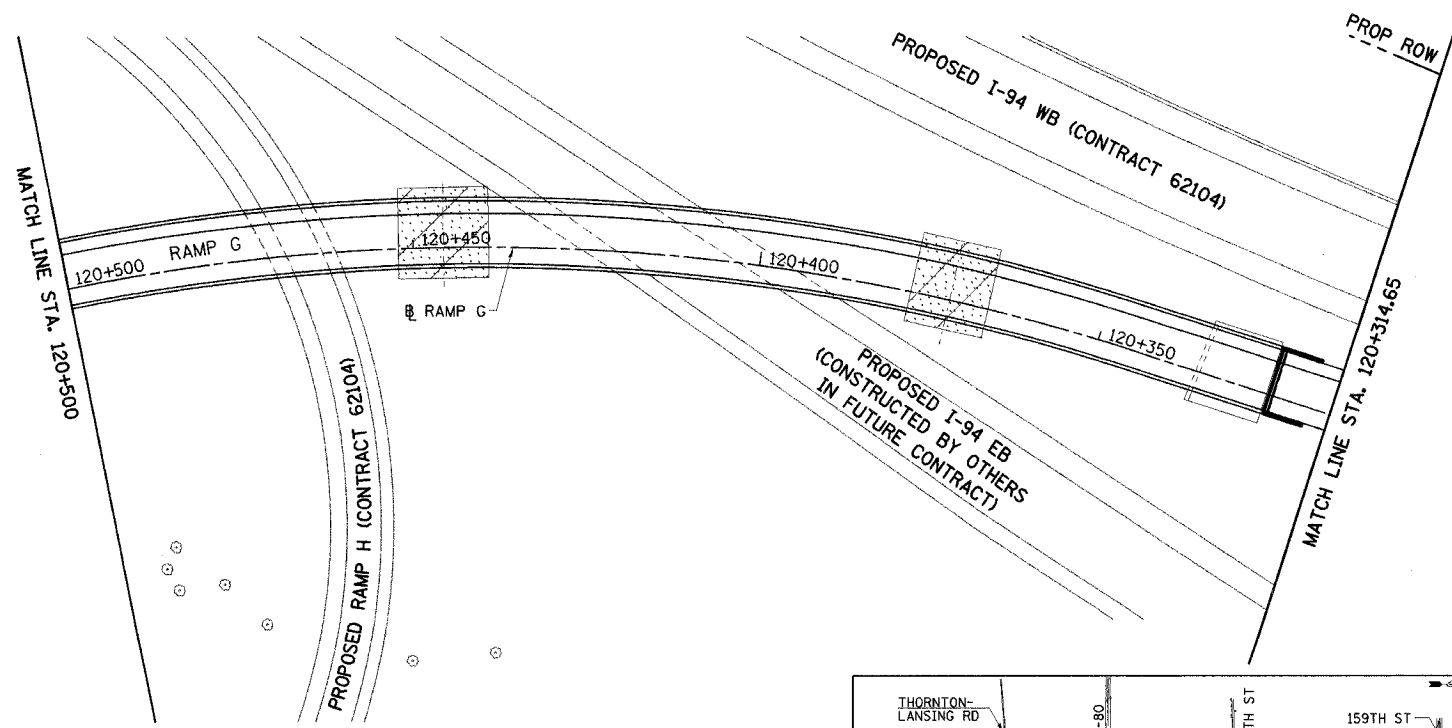
FAI RTE	SECTION	COUNTY	TOTAL SHEETS	SHEET NO.
80/94	0203.1B	COOK	200	40
STA. 120+500		TO STA. 120+314.65		
FED ROAD DIST. NO.		ILLINOIS FED. AID PROJECT		



NOTES:

1. ALL STATIONING AND OFFSET MEASUREMENTS OFF \square RAMP G UNLESS OTHERWISE NOTED.
2. ALL DIMENSIONS ARE IN METERS (m) UNLESS OTHERWISE NOTED.
3. SEEDING UNDER RAMP G IS TO BE PLACED 3 METERS SURROUNDING THE PROPOSED PIER LOCATIONS.
4. CONTRACTOR TO COORDINATE EROSION CONTROL WORK WITH ADJACENT CONTRACTS.
5. SEE EC-6 FOR EROSION CONTROL AROUND RAMP G ABUTMENT.

DURING CONSTRUCTION

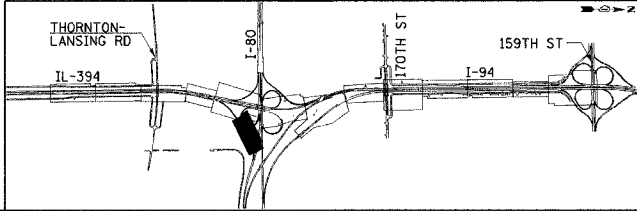


FINAL CONDITION



EC-5

ILLINOIS DEPARTMENT OF TRANSPORTATION
 I-80/94 WB FLYOVER RAMP
 TO SB IL 394 (RAMP G)
**DRAINAGE AND EROSION
 CONTROL PLANS - RAMP G**
 STA. 120+500 TO STA. 120+314.65
 HORIZ SCALE: 1:500
 VERT SCALE: NONE
 DATE: MARCH 23, 2005
 DRAWN BY: JYMC
 CHECKED BY: MAM



REVISIONS	
NAME	DATE

