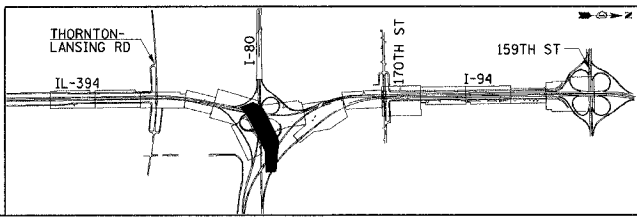
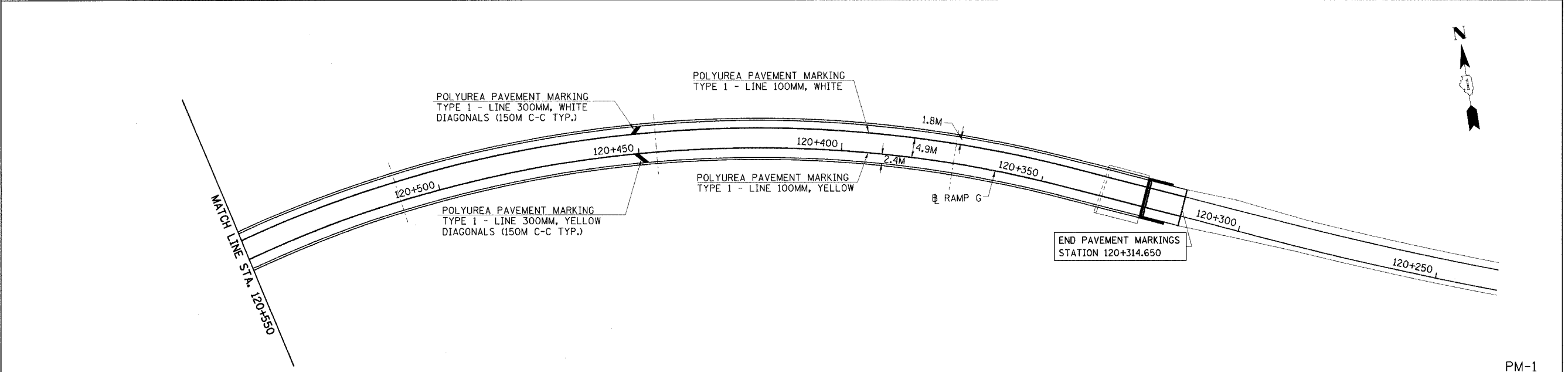
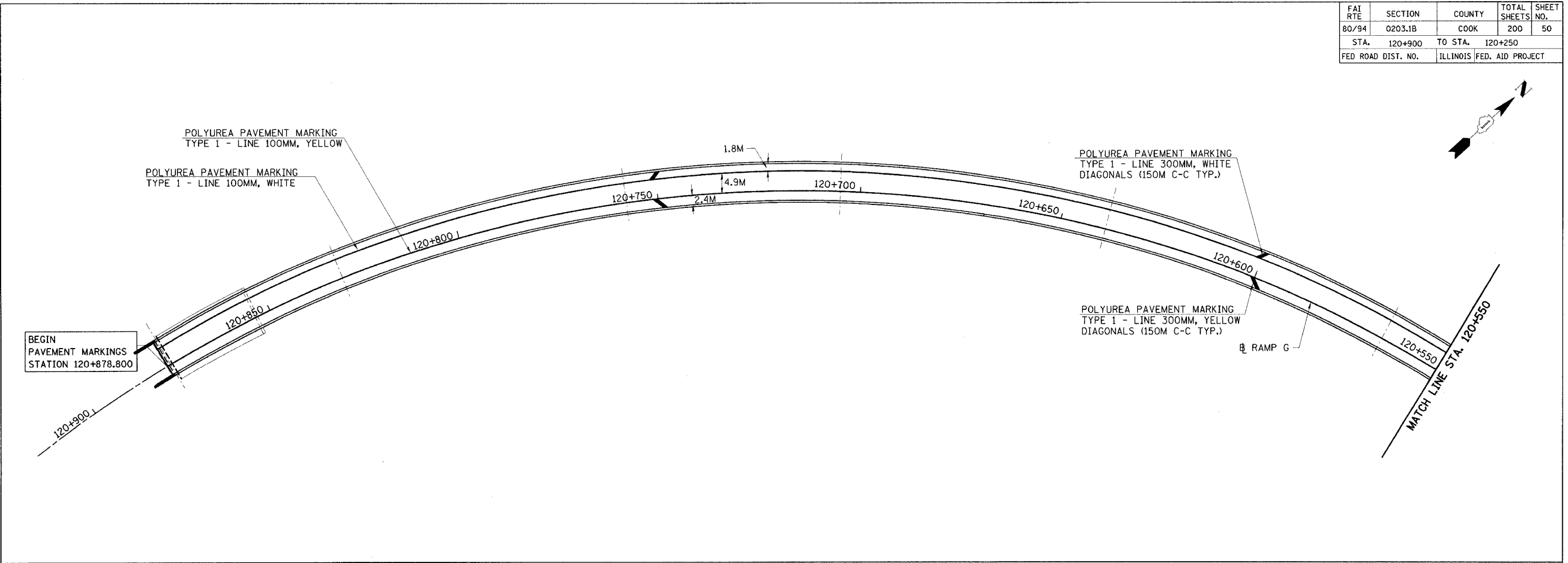


FAI RTE	SECTION	COUNTY	TOTAL SHEETS	SHEET NO.
80/94	0203.1B	COOK	200	50
STA. 120+900		TO STA. 120+250		
FED ROAD DIST. NO.		ILLINOIS		FED. AID PROJECT



REVISIONS	
NAME	DATE

PM-1

ILLINOIS DEPARTMENT OF TRANSPORTATION  
I-80/94 WB FLYOVER RAMP  
TO SB IL 394 (RAMP G)  
**PAVEMENT MARKING PLAN**  
RAMP G  
STA. 120+900 TO STA. 120+250

HORIZ SCALE: 1:500  
VERT SCALE:  
DATE: MARCH 23, 2005

DRAWN BY: STS  
CHECKED BY: JES

**HNTB**