


STATE OF ILLINOIS
DEPARTMENT OF TRANSPORTATION

ROUTE NO.	SECTION	COUNTY	TOTAL SHEETS	SHEET NO.	SHEET NO. 90 91 SHEETS
F. A. I. 80/94	0203.1B	COOK	200	152	
FED. ROAD DIST. NO. 1	ILLINOIS	FED. AID PROJECT-			
CONTRACT NO. 62854					

Wang Engineering, Inc.
Wangeng3@wanger.com
145 Main Street
Lombard, IL 60148
Telephone: 630 953-9928
Fax: 630 953-9938

BORING LOG MR-37
WEI Job No.: 665-05-01
Client: HNTB Corporation
Project: IL 394 (FAP 94) IDOT D-91-012-01
Location: Sections 25&26, T36N, R14E, Cook Co.

Date: NGVD
Elevation: 93.47 m
North: 545823.65 m
East: 302979.20 m
Station: 120+384.68
Offset: 7.17 RT

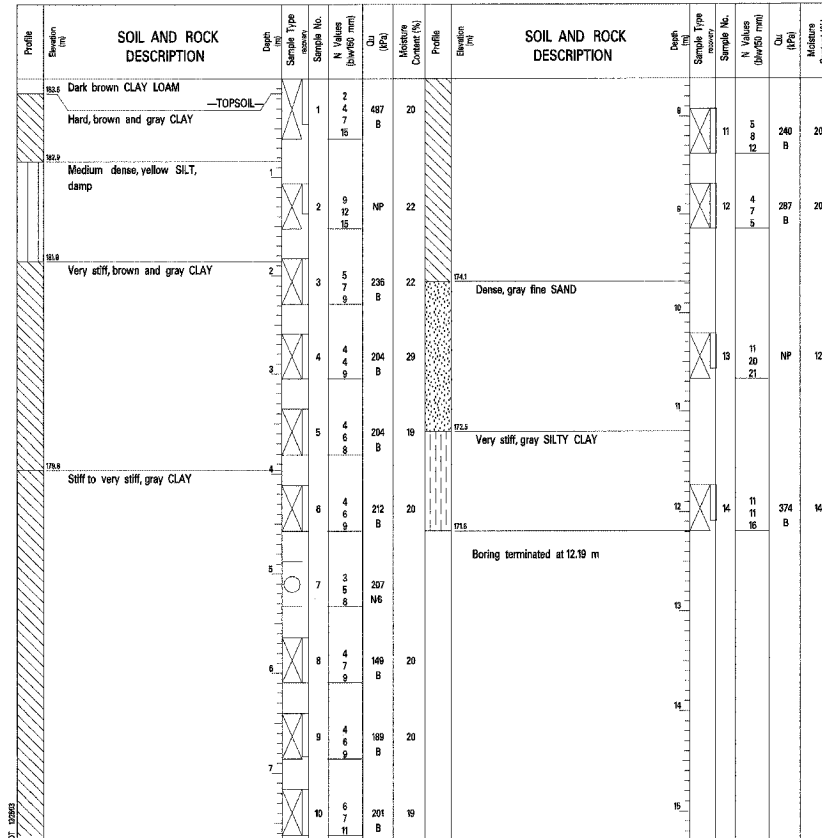


GENERAL NOTES		WATER LEVEL DATA	
Begin Drilling	01-02-2002	Complete Drilling	01-02-2002
Drilling Contractor	Mid-America Drilling	Drill Rig	D-120 ATV
Driller	J&C Logger	K. Jacob	Checked by N. Davis
Drilling Method	3.25-inch ID HSA; Boring grouted after completion.		
While Drilling	DRY		
At Completion of Drilling	DRY		
Time After Drilling	NA		
Depth to Water	NA		
The stratification lines represent the approximate boundary between soil types; the actual transition may be gradual.			

Wang Engineering, Inc.
Wangeng3@wanger.com
145 Main Street
Lombard, IL 60148
Telephone: 630 953-9928
Fax: 630 953-9938

BORING LOG MR-38
WEI Job No.: 665-05-01
Client: HNTB Corporation
Project: IL 394 (FAP 94) IDOT D-91-012-01
Location: Sections 25&26, T36N, R14E, Cook Co.

Date: NGVD
Elevation: 93.75 m
North: 545823.97 m
East: 302989.84 m
Station: 120+382.82
Offset: 5.08 RT

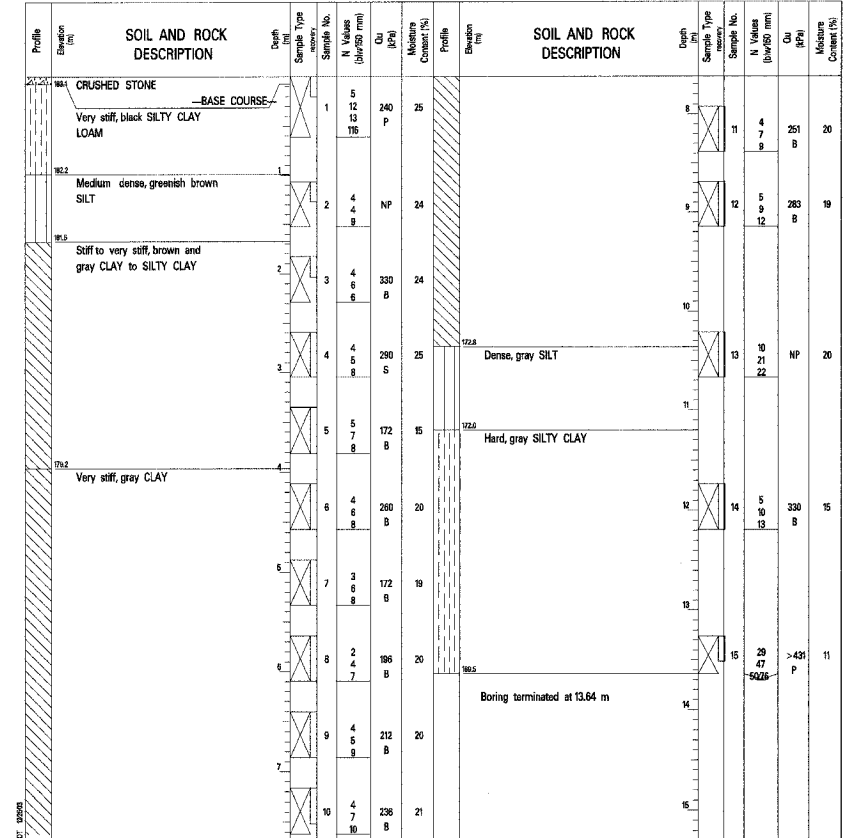


GENERAL NOTES		WATER LEVEL DATA	
Begin Drilling	01-02-2002	Complete Drilling	01-02-2002
Drilling Contractor	Mid-America Drilling	Drill Rig	D-120 ATV
Driller	J&C Logger	K. Jacob	Checked by N. Davis
Drilling Method	2.25-inch ID HSA; Boring grouted upon completion.		
While Drilling	DRY		
At Completion of Drilling	DRY		
Time After Drilling	NA		
Depth to Water	NA		
The stratification lines represent the approximate boundary between soil types; the actual transition may be gradual.			

Wang Engineering, Inc.
Wangeng3@wanger.com
145 Main Street
Lombard, IL 60148
Telephone: 630 953-9928
Fax: 630 953-9938

BORING LOG MR-39
WEI Job No.: 665-05-01
Client: HNTB Corporation
Project: IL 394 (FAP 94) IDOT D-91-012-01
Location: Sections 25&26, T36N, R14E, Cook Co.

Date: NGVD
Elevation: 93.17 m
North: 545821.36 m
East: 303025.68 m
Station: 120+338.45
Offset: 12.15 RT



GENERAL NOTES		WATER LEVEL DATA	
Begin Drilling	03-11-2002	Complete Drilling	03-11-2002
Drilling Contractor	Mid-America Drilling	Drill Rig	D-50
Driller	J&C Logger	E. Datz	Checked by L. Lardache
Drilling Method	2.25-inch ID HSA; Boring grouted upon completion.		
While Drilling	DRY		
At Completion of Drilling	DRY		
Time After Drilling	NA		
Depth to Water	NA		
The stratification lines represent the approximate boundary between soil types; the actual transition may be gradual.			

J:\Beauchamp
J:\34562\CA000\N\CTR_28_2804\cda\lsp150014a_2804.dgn
28-MAR-2005 12:25

DESIGNED	---
CHECKED	---
DRAWN	JRB
CHECKED	GPM

ILLINOIS DEPARTMENT OF TRANSPORTATION
I-94/IL 394 SOUTH BOUND
BORING LOG MR-37, MR-38 AND MR-39
WB I-80/94 TO SB IL 394 - RAMP G
FAI 80/94 - FAP 332 SECTION 0203.1B
COOK COUNTY
STA. 120+796.063 STRUCTURE NO. 016-2804
DATE 3/23/05
SCALE ---
HNTB