


STATE OF ILLINOIS
DEPARTMENT OF TRANSPORTATION

ROUTE NO.	SECTION	COUNTY	TOTAL SHEETS	SHEET NO.
F. A. I. 80/94	0203.1B	COOK	200	153
FED. ROAD DIST. NO. 1		ILLINOIS	FED. AID PROJECT-	91 SHEETS
CONTRACT NO. 62854				

Wang Engineering, Inc.
Geotechnical and Environmental Engineers
wangeng@wangeng.com
1145 Main Street
Lombard, IL 60148
Telephone: 630 953-9928
Fax: 630 953-9938

BORING LOG RD-083
WEI Job No.: 665-05-01
Client: **HNTB Corporation**
Project: **IL 394 (FAP 94) IDOT D-91-012-01**
Location: **Sections 25&26, T36N, R14E, Cook Co.**

Date: NGVD
Elevation: 164.00 m
North: 545392.17 m
East: 362596.17 m
Station: 120+885.01
Offset: 4.07 RT




GENERAL NOTES		WATER LEVEL DATA	
Begin Drilling	06-01-2002	Complete Drilling	06-01-2002
Drilling Contractor	TSC	Drill Rig	CME 750 ATV
Driller	D&J	Logger	N. Davis
Checked by	JC	Drilling Method	2.25" ID SSA, Boring backfilled upon completion
Drilling Method	2.25" ID SSA, Boring backfilled upon completion	While Drilling	4.72 m
		At Completion of Drilling	6.33 m
		Time After Drilling	NA
		Depth to Water	NA

Wang Engineering, Inc.
Geotechnical and Environmental Engineers
wangeng@wangeng.com
1145 Main Street
Lombard, IL 60148
Telephone: 630 953-9928
Fax: 630 953-9938

BORING LOG RD-401
WEI Job No.: 255-08-04
Client: **American Consulting Engineers, LLC**
Project: **FAI 8094, I-294 to US 41**
Location: **s13 T36N R10W & s29 T36N R15E**

Date: NGVD
Elevation: 164.61 m
North: 545400.25 m
East: 362588.66 m
Station: 120+877.09
Offset: 13.09 RT




GENERAL NOTES		WATER LEVEL DATA	
Begin Drilling	06-14-2004	Complete Drilling	06-14-2004
Drilling Contractor	Groundbreaking Exploration	Drill Rig	D-50 Turbo ATV
Driller	G&E	Logger	J. Kasnick
Checked by		Drilling Method	3.25-in ID HSA
Drilling Method	3.25-in ID HSA	While Drilling	7.77 m
		At Completion of Drilling	8.99 m
		Time After Drilling	48 hours
		Depth to Water	5.79 m

Wang Engineering, Inc.
Geotechnical and Environmental Engineers
wangeng@wangeng.com
1145 Main Street
Lombard, IL 60148
Telephone: 630 953-9928
Fax: 630 953-9938

BORING LOG RD-402
WEI Job No.: 255-08-04
Client: **American Consulting Engineers, LLC**
Project: **FAI 8094, I-294 to US 41**
Location: **s13 T36N R10W & s29 T36N R15E**

Date: NGVD
Elevation: 164.53 m
North: 545393.60 m
East: 362590.27 m
Station: 120+881.13
Offset: 1.70 RT



GENERAL NOTES		WATER LEVEL DATA	
Begin Drilling	06-14-2004	Complete Drilling	06-14-2004
Drilling Contractor	Groundbreaking Exploration	Drill Rig	D-50 Turbo ATV
Driller	G&E	Logger	J. Kasnick
Checked by		Drilling Method	3.25-in ID HSA, Boring backfilled upon completion
Drilling Method	3.25-in ID HSA	While Drilling	7.77 m
		At Completion of Drilling	10.21 m
		Time After Drilling	NA
		Depth to Water	NA

J:\Beauchamp
JA\34562\CADD\1\CTR_2B_2804\cda\150014a_2804.dgn
28-MAR-2005 12:24

DESIGNED	---
CHECKED	---
DRAWN	AES
CHECKED	PCA

ILLINOIS DEPARTMENT OF TRANSPORTATION
I-94/IL 394 SOUTH BOUND
BORING LOG RD-083, RD-401
& RD-402
WB I-80/94 TO SB IL 394 - RAMP G
FAI 80/94 - FAP 332 SECTION 0203.1B
COOK COUNTY
STA. 120+796.063 STRUCTURE NO. 016-2804
DATE 3/23/05
SCALE ---

HNTB