

F.A.I. RTE.	SECTION	COUNTY	TOTAL SHEETS	SHEET NO.
290	0305-302K-L-3	COOK	56	1
D-91-061-05			62877	

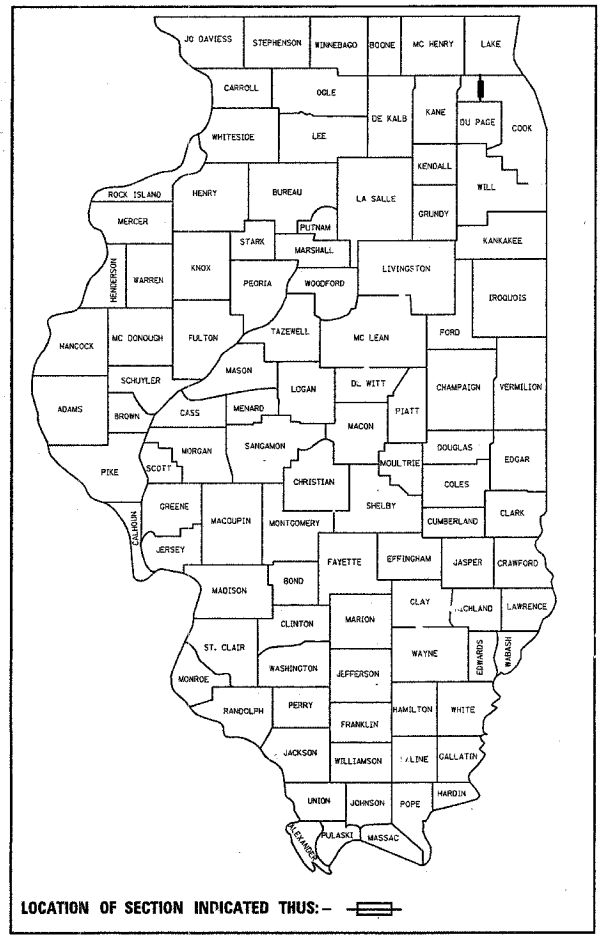
STATE OF ILLINOIS
DEPARTMENT OF TRANSPORTATION
DIVISION OF HIGHWAYS

PROPOSED HIGHWAY PLANS

FAI 290/FAP 342 (I-290/L. 53)
FROM SOUTH OF IL. 62 (ALGONQUIN ROAD)
TO NORTH OF IL. 72 (HIGGINS ROAD)
SECTION: 0305-302 K-L-3

LIGHTING, CCTV, AND FIBER OPTIC SYSTEM IMPORVEMENTS

**COOK COUNTY
C-91-061-05**



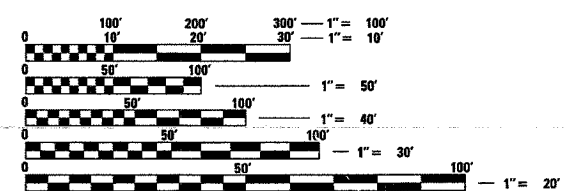
INDEX OF SHEETS:

1. COVER SHEET - INDEX
2. SUMMARY OF QUANTITIES
3. LIGHTING - GENERAL NOTES
4. LIGHTING - REMOVAL PLANS
14. LIGHTING - PROPOSED PLANS
29. LIGHTING DETAILS
42. CCTV SYSTEM DETAILS
45. TRAFFIC DETAILS
50. SOIL BORING LOGS
- 55A. EXIST. TYPICAL CROSS SECTION

PROJECT LOCATED IN THE VILLAGE OF SCHAUMBURG AND VILLAGE OF ROLLING MEADOWS

DESCRIPTION OF PROJECT:

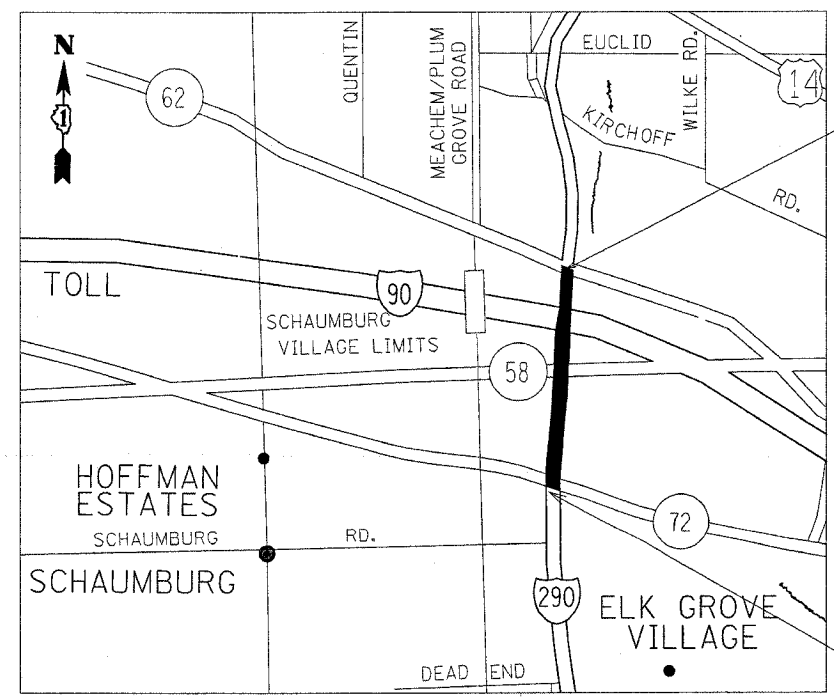
THE PROPOSED IMPROVEMENTS CONSIST OF REMOVAL AND RELOCATION OF EXISTING ROADWAY LIGHTING, INSTALLATION OF LIGHT TOWERS, CCTV MONITORING EQUIPMENT, FIBER OPTIC SYSTEM, AND MODIFICATION OF EXISTING SIGN LIGHTING, AND UNDERPASS LIGHTING.



FULL SIZE PLANS HAVE BEEN PREPARED USING STANDARD ENGINEERING SCALES. REDUCED SIZED PLANS WILL NOT CONFORM TO STANDARD SCALES. IN MAKING MEASUREMENTS ON REDUCED PLANS, THE ABOVE SCALES MAY BE USED.

J.U.L.I.E.
JOINT UTILITY LOCATION INFORMATION FOR EXCAVATION
1-800-892-0123

CONTRACT NO. 62877



LIMIT OF IMPROVEMENT
STA. 121 + 25

LIMIT OF IMPROVEMENT
STA. 24 + 85

STATE OF ILLINOIS
DEPARTMENT OF TRANSPORTATION
DIVISION OF HIGHWAYS

SUBMITTED March 30, 20 05
Diana O'Keefe / AP DISTRICT ENGINEER

May 13, 20 05
Mike Hine / @ ENGINEER OF DESIGN AND ENVIRONMENT

May 13, 20 05
Victor Moden / @ DIRECTOR, DIVISION OF HIGHWAYS

**PRINTED BY THE AUTHORITY
OF THE STATE OF ILLINOIS**