
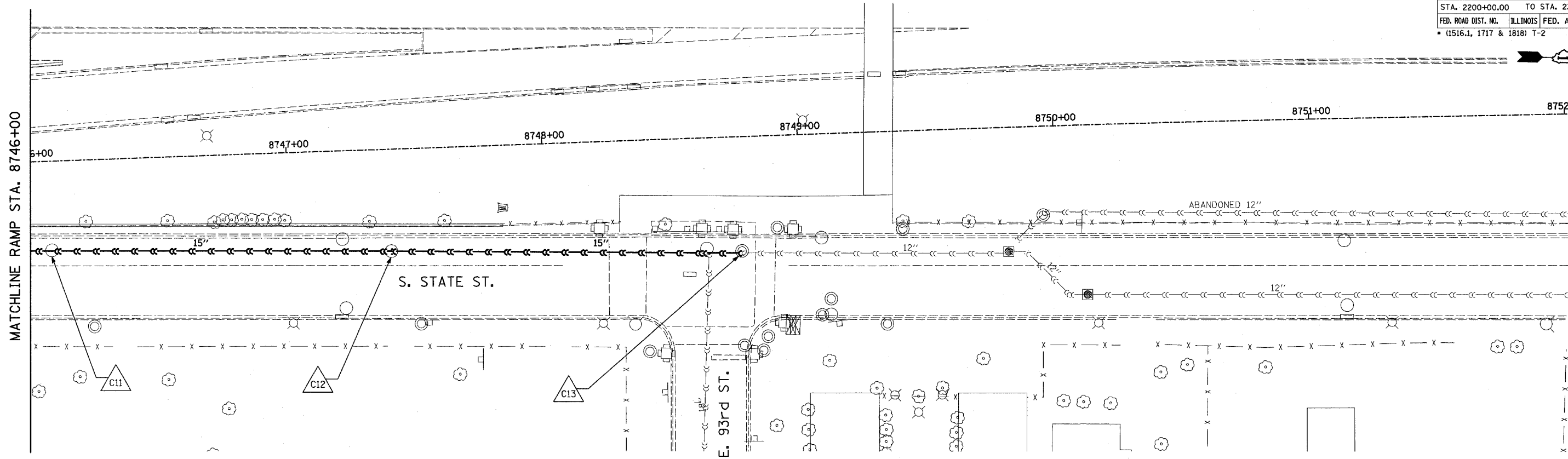
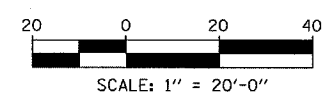


F.A.I. RTE.	SECTION	COUNTY	TOTAL SHEETS	SHEET NO.
94		COOK	20	9
STA. 2200+00.00		TO STA. 2362+00.00		
FED. ROAD DIST. NO.		ILLINOIS	FED. AID PROJECT	
(1516.1, 1717 & 1818)		T-2		62936



LOCATION MAP



- LEGEND:**
- EXISTING COMBINED SEWER
  - - - EXISTING COMBINED SEWER TO BE TELEVISED
  - △ XY MANHOLE STRUCTURE NO.

REVISIONS	
NAME	DATE

ILLINOIS DEPARTMENT OF TRANSPORTATION  
 F.A.I. 94 (DAN RYAN EXPRESSWAY)  
**SEWER TELEVISING  
 95TH ENTRANCE RAMP**

SCALE: 1"=20'-0"  
 DATE: APRIL 15, 2005

DRAWN BY: DE, AMB  
 CHECKED BY: TGB

**TYLIN** INTERNATIONAL

D:\02373\road\94\95th\95th043.dwg 4/14/2005 9:43:59 AM