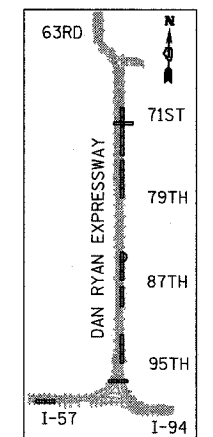
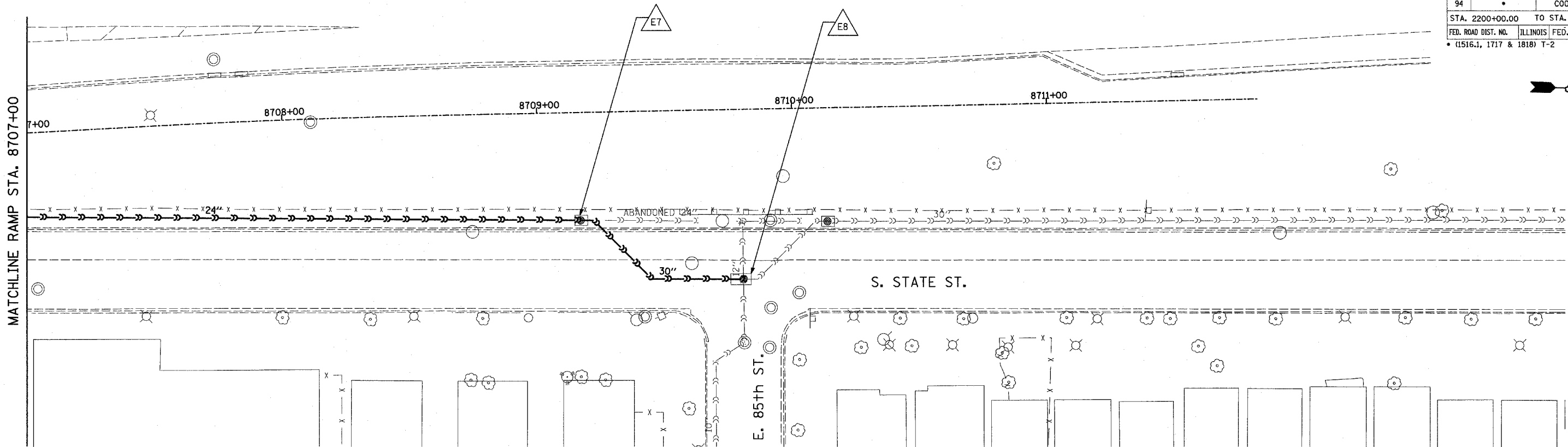
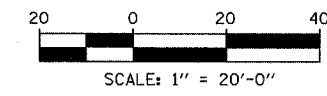


F.A.I. RTE.	SECTION	COUNTY	TOTAL SHEETS	SHEET NO.
94	*	COOK	20	12
STA. 2200+00.00		TO STA. 2362+00.00		
FED. ROAD DIST. NO.	ILLINOIS	FED. AID PROJECT		
• (1516.1, 1717 & 1818) T-2		62936		



LOCATION MAP



LEGEND:

- — — — — EXISTING COMBINED SEWER
- — — — — EXISTING COMBINED SEWER TO BE TELEVIEWED
- △ XY MANHOLE STRUCTURE NO.

REVISIONS	
NAME	DATE

ILLINOIS DEPARTMENT OF TRANSPORTATION
 F.A.I. 94 (DAN RYAN EXPRESSWAY)
**SEWER TELEVIEWING
 87TH ENTRANCE RAMP**
 SCALE: 1"=20'-0"
 DATE: APRIL 15, 2005
 DRAWN BY: DE, AMB
 CHECKED BY: TGB

TYLIN INTERNATIONAL

P:\02373\road\01\avail\est\01_30.dgn 9:44:35 AM 4/17/2005