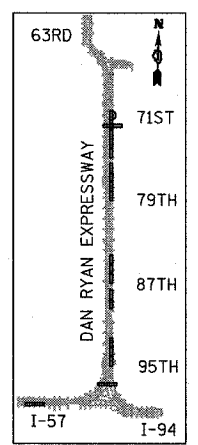
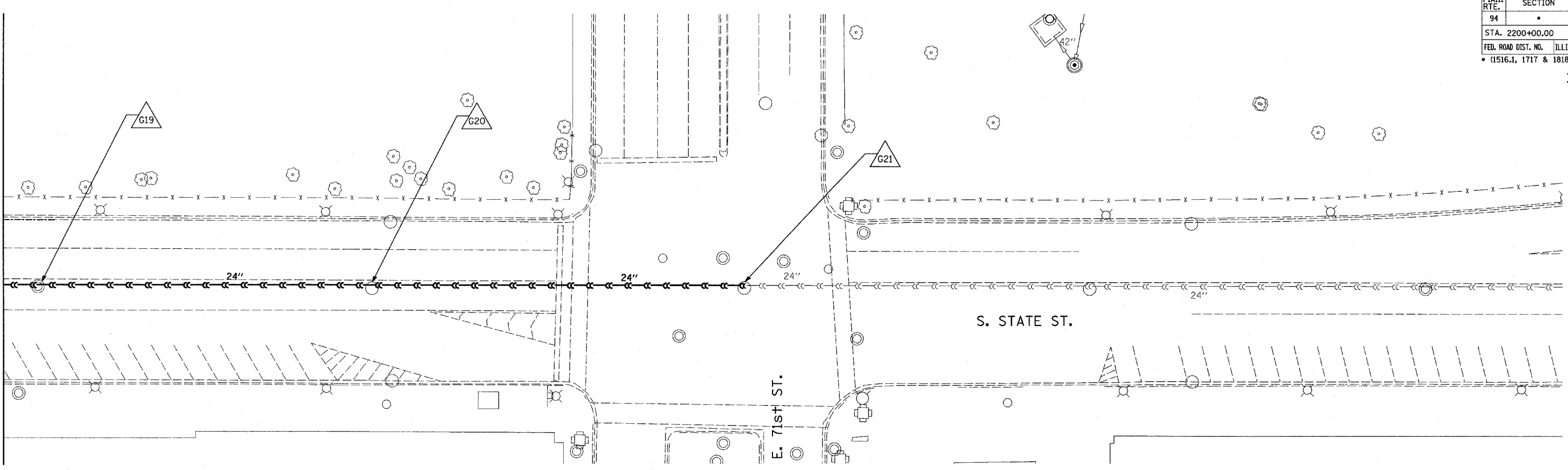


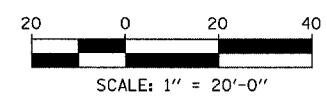
F.A.I. RTE.	SECTION	COUNTY	TOTAL SHEETS	SHEET NO.
94	•	COOK	20	17
STA. 2200+00.00		TO STA. 2362+00.00		
FED. ROAD DIST. NO.	ILLINOIS	FED. AID PROJECT		
• (1516.1, 1717 & 1818) T-2		62936		



MATCHLINE RAMP STA. 8421+00.00



LOCATION MAP



LEGEND:

- EXISTING COMBINED SEWER
- EXISTING COMBINED SEWER TO BE TELEVISED
- △ XY MANHOLE STRUCTURE NO.

REVISIONS	
NAME	DATE

ILLINOIS DEPARTMENT OF TRANSPORTATION
 F.A.I. 94 (DAN RYAN EXPRESSWAY)
**SEWER TELEVISING
 75TH-71ST C-D RAMP**

SCALE: 1"=20'-0"
 DATE: APRIL 15, 2005

DRAWN BY: MG, AMB
 CHECKED BY: TGB

TYLIN INTERNATIONAL

P:\02373\road\of\veil\758123.dwg 9:45:44 AM 4/14/2005