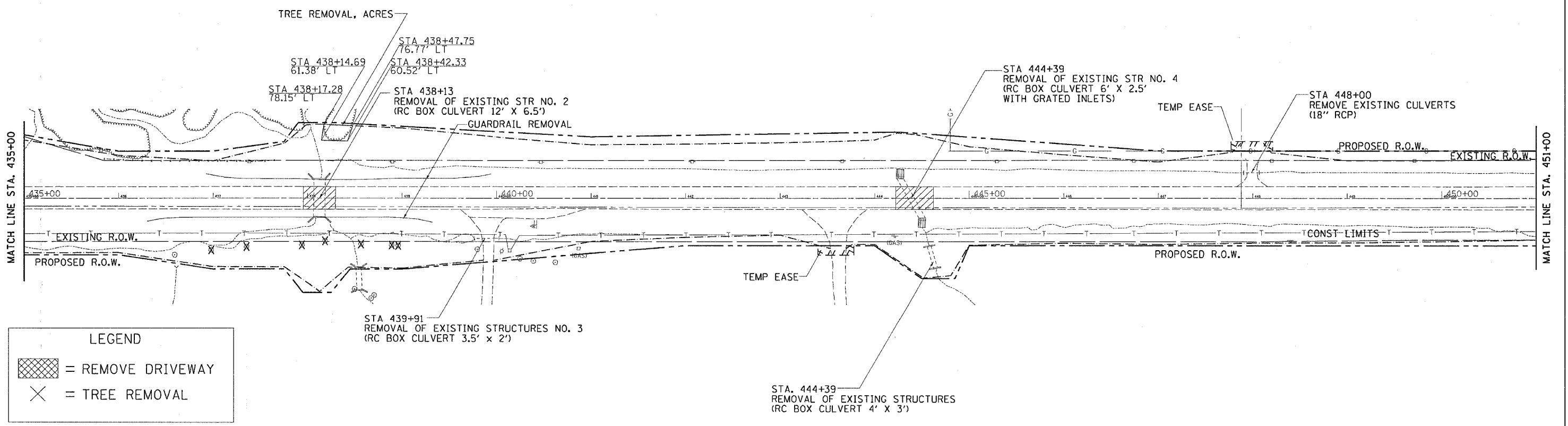
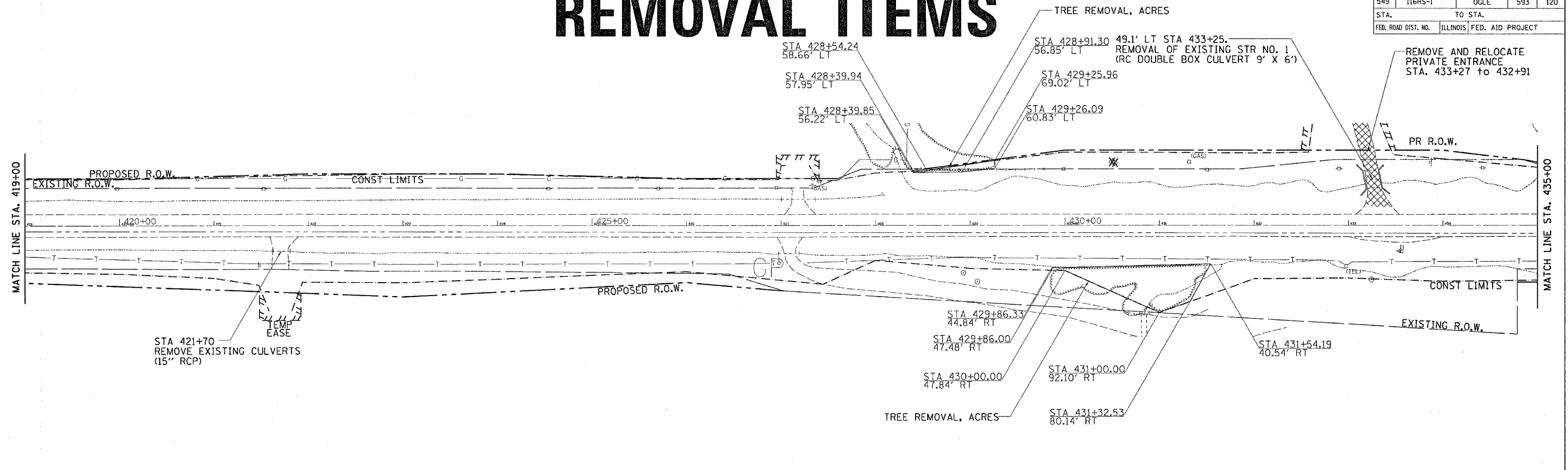




REMOVAL ITEMS

F.A.P. RTE.	SECTION	COUNTY	TOTAL SHEETS	SHEET NO.
549	116RS-1	OGLE	593	120
STA. TO STA.		ILLINOIS FED. AID PROJECT		
FED. ROAD DIST. NO.				



LEGEND

 = REMOVE DRIVEWAY

 = TREE REMOVAL

PLOT DATE = Wed Feb 09 07:48:11 2005
 FILE NAME = C:\projects\p220497\c220497.dgn
 PLOT SCALE = 50.0000 / IN.
 REFERENCE = REF#