FAS ROUTE	SECTION	COUNTY	TOTAL SHEETS	SHEET NO
1197	105 BR-2 & 105-T	WHITESIDE	59	5
STA. 425+38		TO STA. 429+00		
EXISTING CONDITIONS:				

CONTRACT 64421

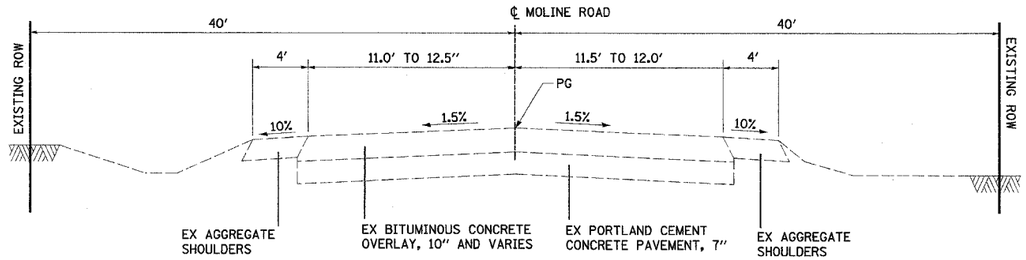

EXISTING TYPICAL ROADWAY SECTION

N.T.S.

STA 425+38.00 TO STA 429+00.00

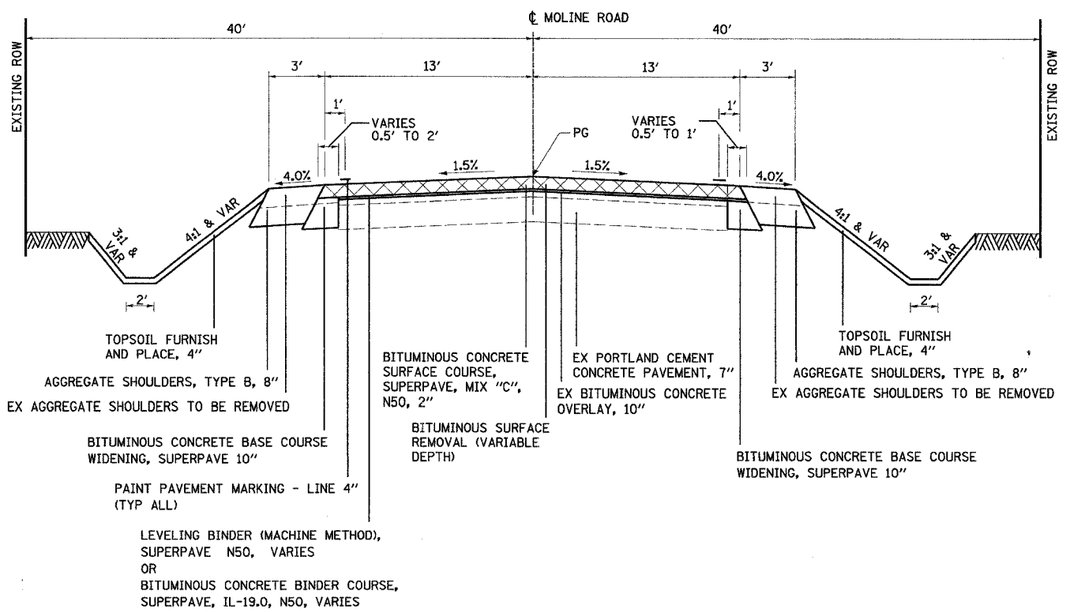

PROPOSED TYPICAL ROADWAY SECTION

N.T.S.

STA 425+38.00 LT TO STA 427+06.95 LT
STA 425+38.00 RT TO STA 426+81.93 RT

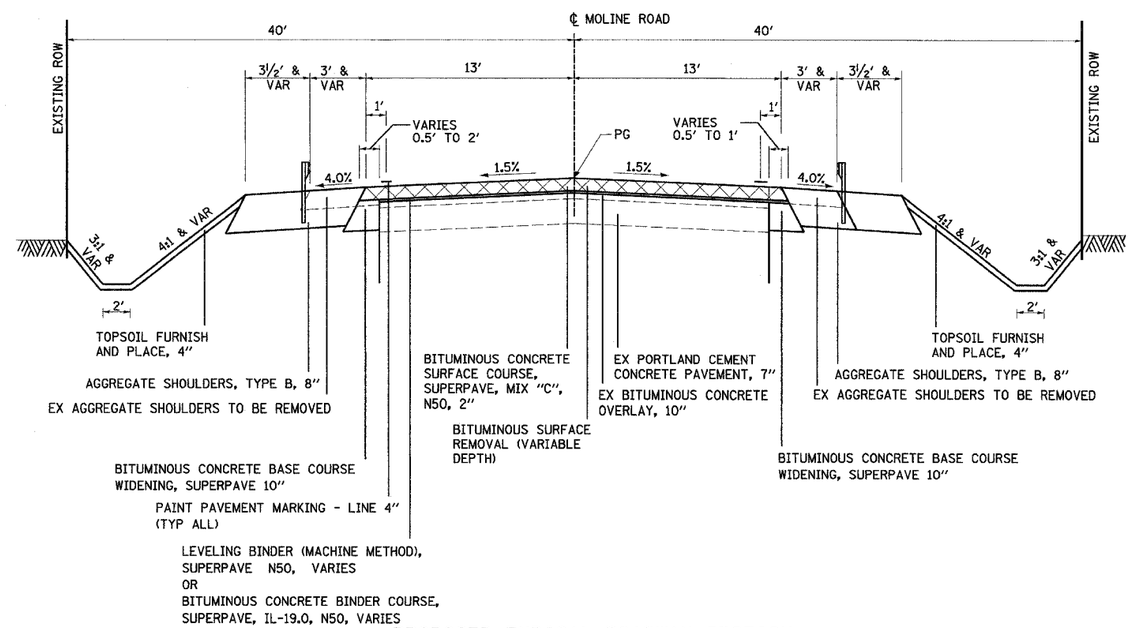

PROPOSED TYPICAL ROADWAY SECTION

N.T.S.

STA 427+06.95 LT TO STA 427+69.17 LT	
STA 426+81.93 RT TO STA 427+69.17 RT	
STA 427+69.17 TO STA 427+75.17	BRIDGE APPROACH PAVEMENT CONNECTOR (FLEXIBLE) (SEE STANDARD)
STA 427+75.17 TO STA 428+05.17	BRIDGE APPROACH PAVEMENT (SEE STANDARD)
STA 428+05.17 TO STA 428+20.83	BRIDGE OMISSION
STA 428+20.83 TO STA 428+50.83	BRIDGE APPROACH PAVEMENT (SEE STANDARD)
STA 428+50.83 TO STA 428+56.83	BRIDGE APPROACH PAVEMENT CONNECTOR (FLEXIBLE) (SEE STANDARD)
STA 428+56.83 LT TO STA 429+00.00 LT	SHOULDER ENDS AT STA 429+44.05
STA 428+56.83 RT TO STA 429+00.00 RT	SHOULDER ENDS AT STA 429+19.01

APPLICATION RATES

LEVELING BINDER	112 LBS/SQ YD IN
AGGREGATE SHOULDERS, TYPE B	2.05 TONS/CU YD
AGGREGATE BASE COURSE, TYPE B	2.05 TONS/CU YD
BITUMINOUS CONCRETE BINDER COURSE	115 LBS/SQ YD IN
BITUMINOUS CONCRETE SURFACE COURSE	112 LBS/SQ YD IN
INCIDENTAL BITUMINOUS SURFACING	112 LBS/SQ YD IN
ROCK FILL	1.5 TON/CU YD

NOTE:

1. BRIDGE APPROACH PAVEMENT CONNECTOR (FLEXIBLE) CONSISTS OF BITUMINOUS CONCRETE SURFACE COURSE, SUPERPAVE, MIX "C", N50 2" AND BITUMINOUS CONCRETE BINDER COURSE, SUPERPAVE, IL-19.0, N50 7".
2. SEE PLAN AND PROFILE SHEETS FOR GUARDRAIL LOCATIONS.

BITUMINOUS SURFACE REMOVAL (VARIABLE DEPTH)

REVISIONS	
NAME	DATE

ILLINOIS DEPARTMENT OF TRANSPORTATION
FAS ROUTE 1197 (MOLINE ROAD)
SECTION 105-T
WHITESIDE COUNTY

TYPICAL SECTIONS

DRAWN BY: HLC

PLAN
NOTE BOOK NO.
SURVEYED
PLOTTED
ALIGNMENT CHECKED
RT. OF WAY CHECKED
DGN FILE NAME
DATE

11/3/2004
*DGN FILE TYPE-
*DGN-SPEC-
*REF-
*RES-