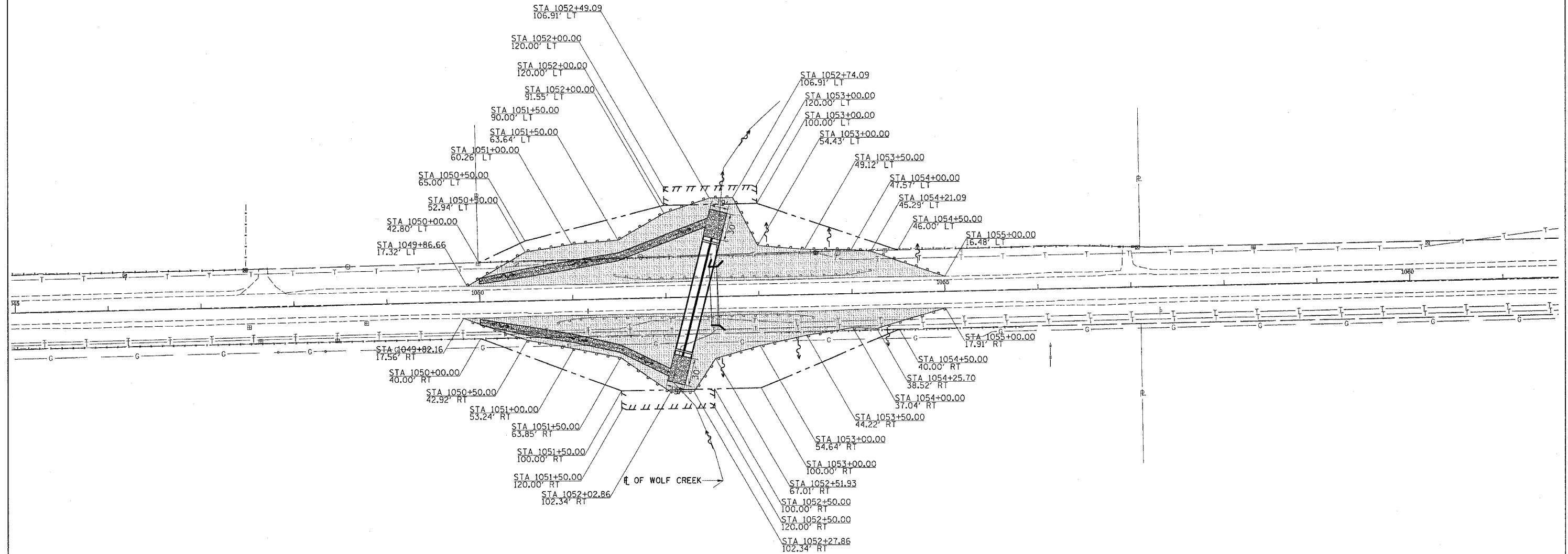
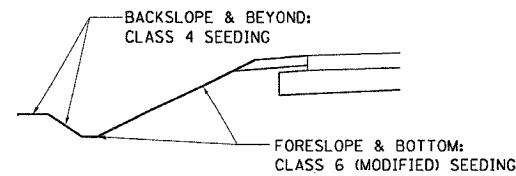


F.A.P. RTE.	SECTION	COUNTY	TOTAL SHEETS	SHEET NO.
650	104-T-1	JO DAVIESS	24	12
STA.		TO STA.		
FED. ROAD DIST. NO.		ILLINOIS	FED. AID PROJECT	

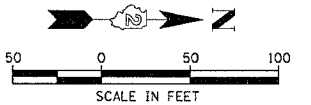
EROSION CONTROL, SEEDING, & R.O.W. DETAILS



SEEDING DETAIL



LEGEND	
	R.O.W. MARKER
	PROPOSED RIGHT-OF-WAY
	EXISTING RIGHT-OF-WAY
	TEMPORARY EASEMENT
	RIP RAP
	PERIMETER EROSION BARRIER SEEDING (SEE DETAIL)



PLOT DATE: 11/14/00 11:50:30 AM
 FILE NAME: c:\projects\210703\104T1\104T1.dgn
 PLOT SCALE: 50.00000 / IN.
 REFERENCE: #REF#

REVISIONS		ILLINOIS DEPARTMENT OF TRANSPORTATION
NAME	DATE	
		SCALE: VERT. HORIZ. DATE
DRAWN BY		CHECKED BY