

F.A.P. RTE.	SECTION	COUNTY	TOTAL SHEETS	SHEET NO.
595	(2R) M&TS	HENRY	90	1

STATE OF ILLINOIS
DEPARTMENT OF TRANSPORTATION
DIVISION OF HIGHWAYS

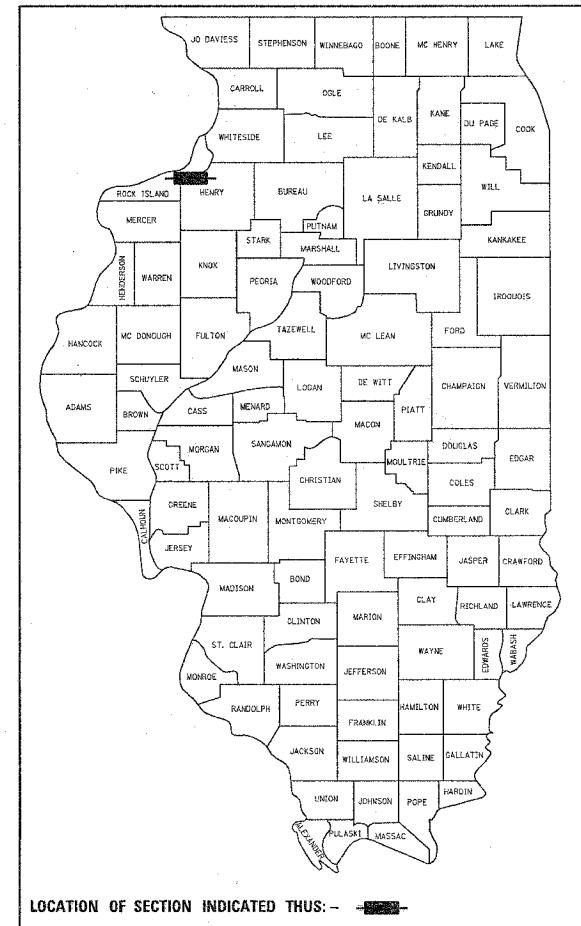
**PROPOSED
HIGHWAY PLANS**

FOR INDEX OF SHEETS & STATE STANDARDS, SEE SHEET NO. 2

FAP ROUTE 595 (ILLINOIS ROUTE 84)
SECTION (2R) M&TS
PROJECT HS-0595 (028)
HENRY COUNTY

WIDENING, RESURFACING, AND
INTERSECTION IMPROVEMENT

D-92-058-04

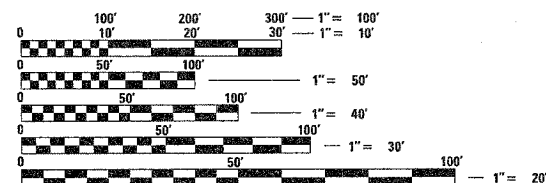
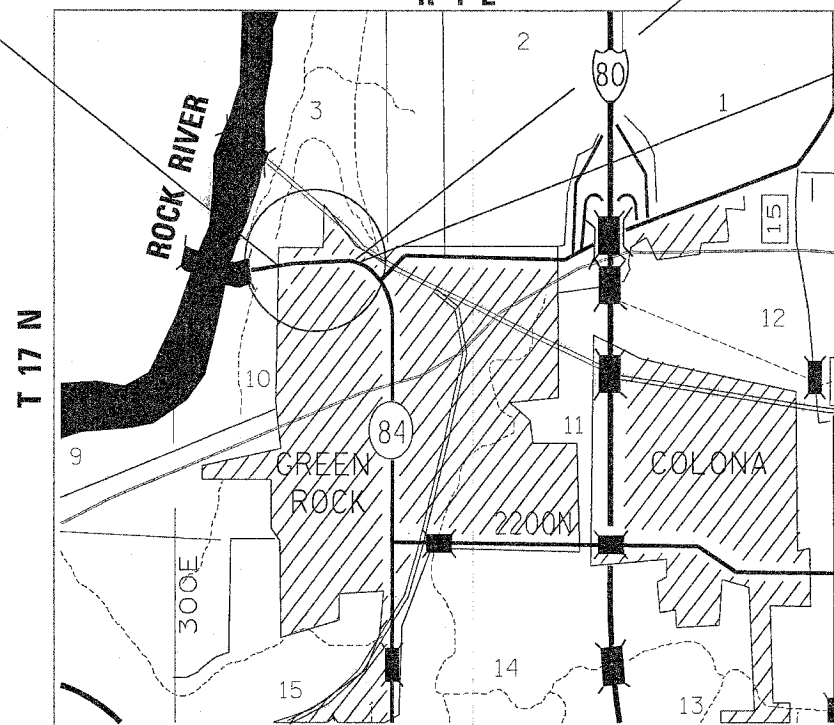


SECTION & IMPROVMENT ENDS
STA 125+27.94

C-92-003-05
R 1 E

SECTION BEGINS
STA 110+01.05

IMPROVEMENT BEGINS
STA 109+25.79



FULL SIZE PLANS HAVE BEEN PREPARED USING STANDARD
ENGINEERING SCALES. REDUCED SIZED PLANS WILL NOT
CONFORM TO STANDARD SCALES. IN MAKING MEASUREMENTS
ON REDUCED PLANS, THE ABOVE SCALES MAY BE USED.

J.U.L.I.E.
JOINT UTILITY LOCATION INFORMATION FOR EXCAVATION
1-800-892-0123

COLONA TOWNSHIP, SECTIONS 3,10
CONTRACT NO. 64A10

NET LENGTH OF PROJECT=1526.89 LIN FEET=.29 MILES
GROSS LENGTH OF PROJECT=1526.89 LIN FEET=.29 MILES

STATE OF ILLINOIS
DEPARTMENT OF TRANSPORTATION
DIVISION OF HIGHWAYS

SUBMITTED 2-9-2005
Gregory A. Mountain DISTRICT ENGINEER

May 13, 2005
Mike Nunez
ENGINEER OF DESIGN AND ENVIRONMENT

May 13, 2005
Victor Maden
DIRECTOR, DIVISION OF HIGHWAYS

PRINTED BY THE AUTHORITY
OF THE STATE OF ILLINOIS

DISTRICT 2
DIXON, IL