CONTRACT NO. 64A10

F.A.P. RTE.	SECTION	COUNTY	TOTAL SHEETS	SHEET NO.
595	(2R)M&TS	HENRY	90	46
STA.		TO STA.		
FED. ROAD DIST. NO.	ILLINOIS	FED. AID PROJECT		

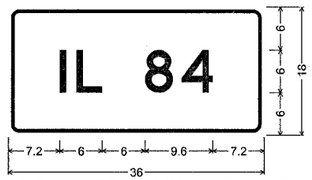

1.5" Radius, 0.5" Border, 0.4" Indent, White on Green;
[IL 84] D;
Table of letter and object lefts.

I	L	8	4
7.2	9.6	19.2	24.4

1.5" Radius, 0.5" Border, 0.4" Indent, White on Green;
[5TH STREET] D;
Table of letter and object lefts.

5	T	H	S	T	R	E	E	T
5.9	11.0	15.8	25.8	31.0	35.8	41.2	46.0	50.4

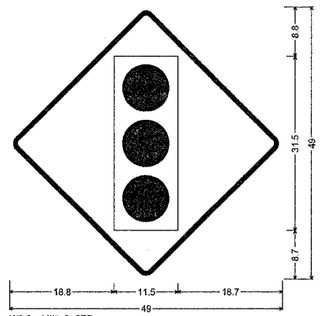

W3-3 MIN & STD;
36.0" across sides 2.3" Radius, 0.9" Border, 0.6" indent, Black on Yellow;

1.5" Radius, 0.4" Border, 0.4" Indent, Black on Yellow;
[5TH ST] C;
Table of letter and object lefts.

S	T	H	S	T
7.6	11.2	14.6	22.3	25.9

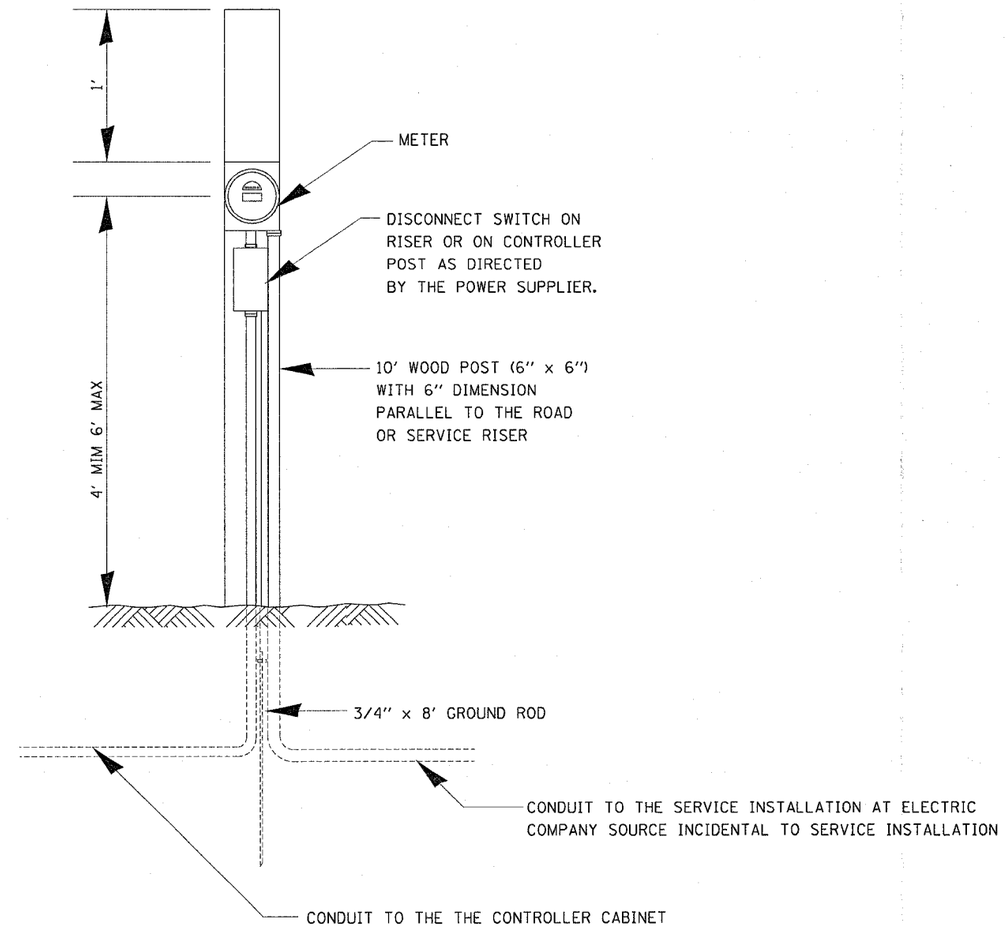

TYPE I SIGN PANEL			
STREET SIGN	SQ FT EA	QTY	TOTAL
IL 84	4.5	2	9
5TH STREET	7.5	2	15
W3-3	9	3	27
5TH ST	1.5	2	3
			54

ELECTRIC SERVICE INSTALLATION, SPECIAL
(SEE SPECIAL PROVISIONS)

REVISIONS	
NAME	DATE

ILLINOIS DEPARTMENT OF TRANSPORTATION

SCALE: VERT. HORIZ.
DATE

DRAWN BY
CHECKED BY

PLOT DATE = Wed Feb 09 10:26:07 2005
FILE NAME = c:\projects\c205684\crms1.dgn
PLOT SCALE = 50.0000 ' / IN.
REFERENCE = REF