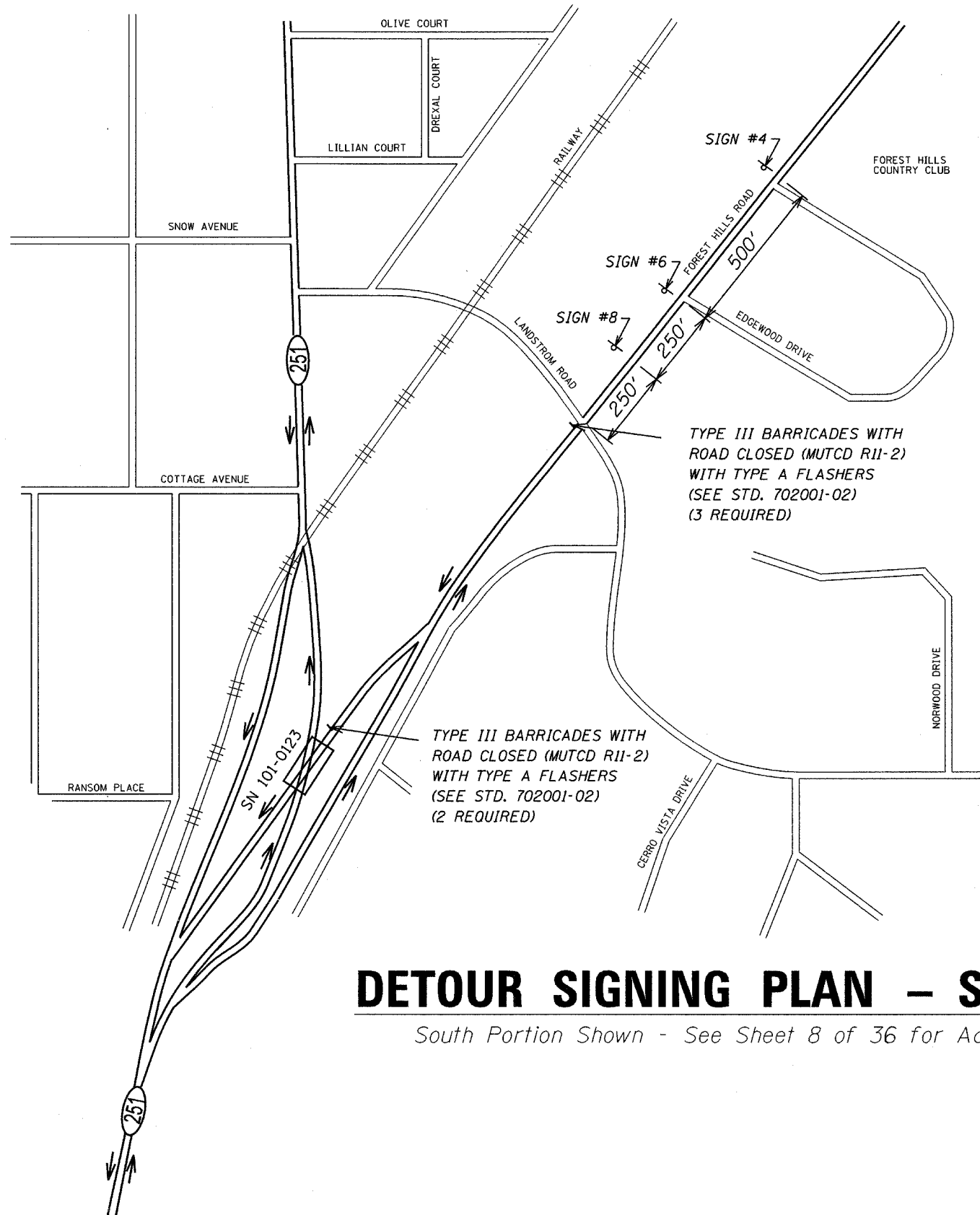


STATE OF ILLINOIS  
DEPARTMENT OF TRANSPORTATION

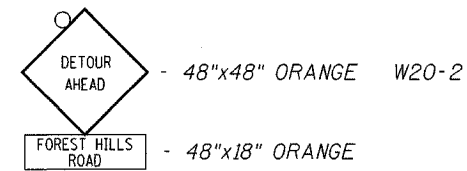
ROUTE NO.	SECTION	COUNTY	ISIT#	SHEET
251	*	Winnebago	36	7
FED. ROAD DIST. NO. 7		ILLINOIS	FED. AID PROJECT	

\* Section (5VB,5HB,1-2HB)M

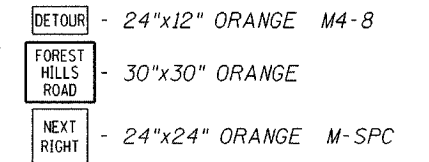


# DETOUR SIGNING PLAN - SN 101-0123

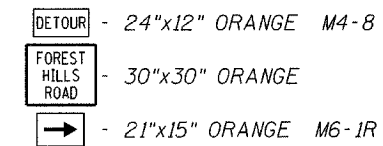
South Portion Shown - See Sheet 8 of 36 for Additional Signing



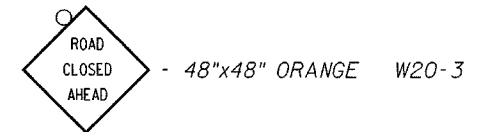
SIGN #1



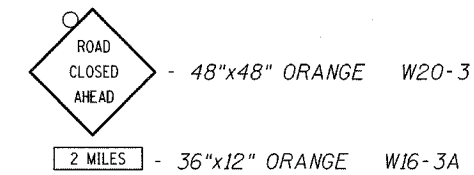
SIGN #2



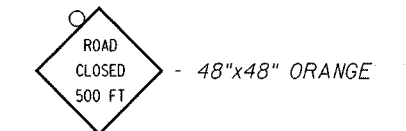
SIGN #3



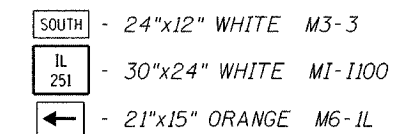
SIGN #4



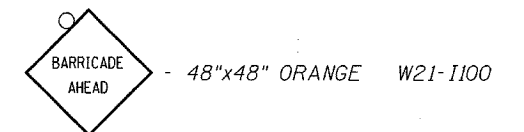
SIGN #5



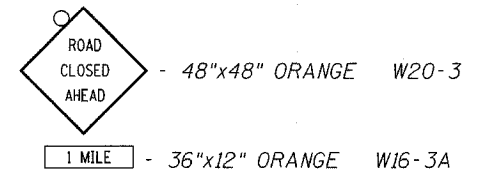
SIGN #6



SIGN #7



SIGN #8



SIGN #9

DESIGNED
CHECKED
DRAWN
CHECKED

TRAFFIC CONTROL PLAN  
 Forest Hills Road Ramp Over  
 F.A.P. 303 & F.A.P. 738 (IL 251)  
 SECTION (5VB,5HB,1-2HB)M  
 WINNEBAGO COUNTY  
 SN 101-0123