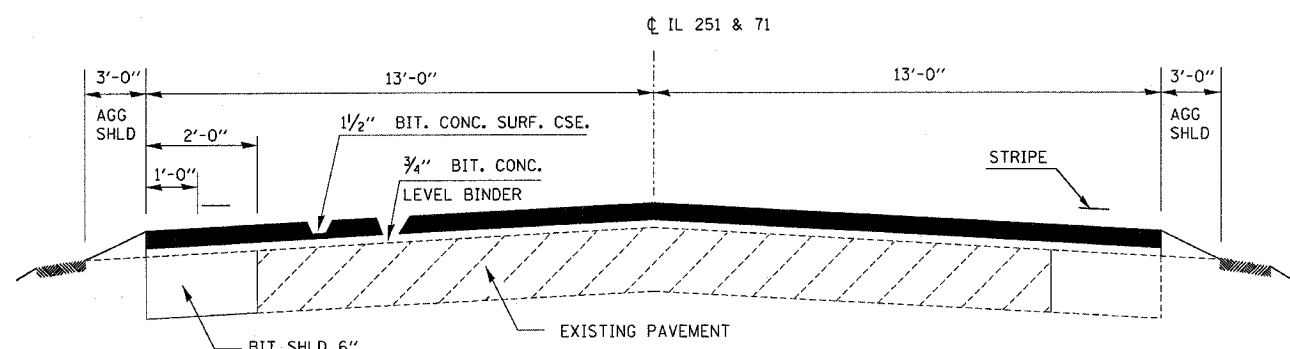
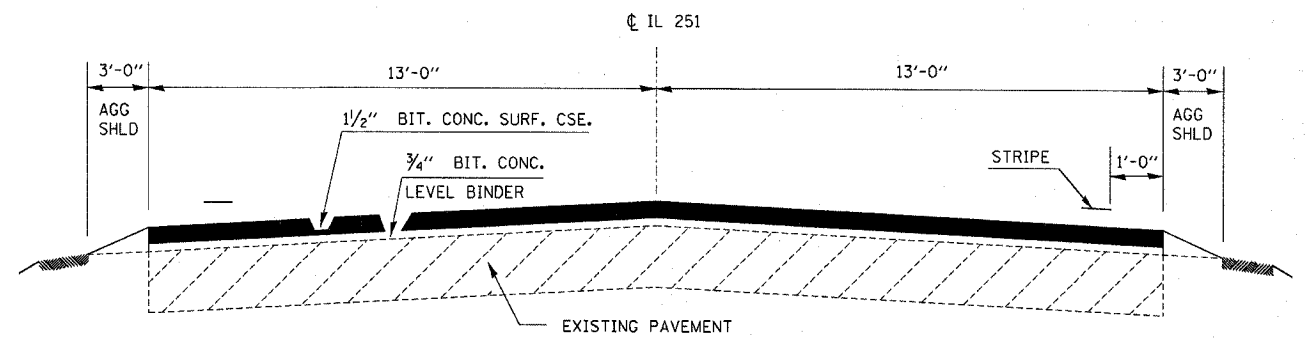


F.A.P. RTE.	SECTION	COUNTY	TOTAL SHEETS	SHEET NO.
649	67(T)RS-2&I	MARSHALL	74	7
STA. TO STA.		FED. ROAD DIST. NO. ILLINOIS FED. AID PROJECT		



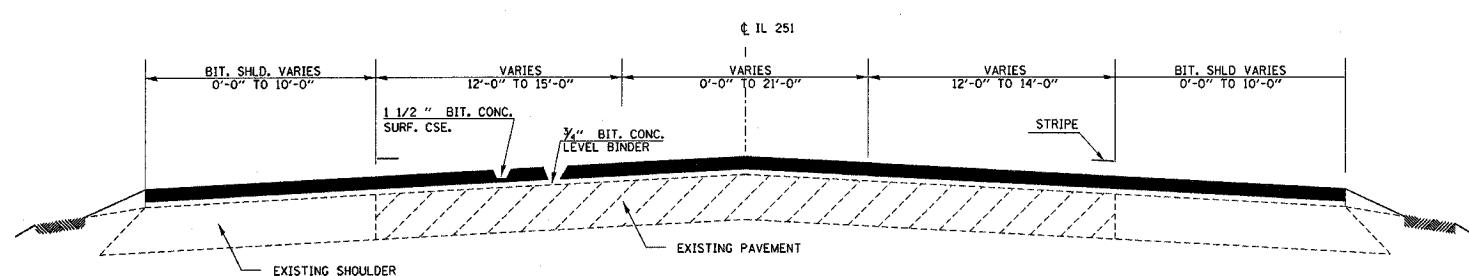
PROPOSED ROADWAY TYP. SECTION

STA 542+55 TO STA 547+70



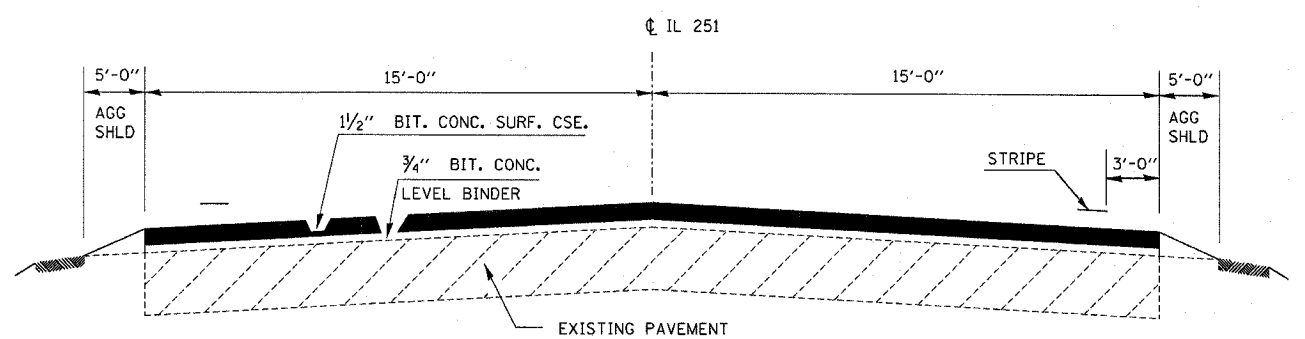
PROPOSED ROADWAY TYP. SECTION

IL 17 (ELM STREET)  
FROM IL 17/251 INTERSECTION @ STA 585+30  
TO 700' EAST ALONG IL 17 (ELM STREET)



PROPOSED ROADWAY TYP. SECTION

STA 0+00 TO 542+55  
STA 252+65 TO 258+41



PROPOSED ROADWAY TYP. SECTION

STA. 258+41 TO 295+37

PLOT DATE = 4/8/2005  
FILE NAME = #FILE#  
PLOT SCALE = #SCALE#  
USER NAME = #USER#

REVISIONS	
NAME	DATE

ILLINOIS DEPARTMENT OF TRANSPORTATION

**TYPICAL SECTION**

SCALE: VERT. DATE  
HORIZ.

DRAWN BY  
CHECKED BY