

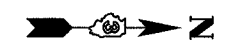
F.A. RTE.	SECTION	COUNTY	TOTAL SHEETS	SHEET NO.
649	67(T)RS-2&I	MARSHALL	74	24
STA. 563+00		TO STA. 569+00		
FED. ROAD DIST. NO. - ILLINOIS		FED. AID PROJECT		
D-93-053-03		CONTRACT NUMBER 66403		

CONTAMINATED SOIL
 SITE 1475-4A - (WENONA FIRE DEPT.) - NO GRADING OR
 EXCAVATION SHALL BE PERMITTED UNLESS APPROVED BY THE ENGINEER
 STATION 564+66 (23' RT) TO STATION 565+13 (23' RT) - 18 INCH STORM SEWER
 LENGTH = 47.0FT WIDTH = 5.2FT DEPTH = 6.9FT
 VOLUME = (47.0' x 5.2' x 6.9' DEPTH) / 27 = 62.5 CUBIC YARDS

STR 50
 STA 564+54, 19.5 FT LT
 INLET TYPE A
 TYPE 3 F & G
 RIM 697.53
 INV 695.47 (E)

CONTAMINATED SOIL
 SITE 1475-5B - (CITY OF WENONA MUNICIPAL BUILDING) - NO GRADING OR
 EXCAVATION SHALL BE PERMITTED UNLESS APPROVED BY THE ENGINEER
 STATION 565+17 (23' RT) TO STATION 565+65 (23' RT) - 18 INCH STORM SEWER
 LENGTH = 48.0FT WIDTH = 5.2FT DEPTH = 7.9FT
 VOLUME = (48.0' x 5.2' x 7.9' DEPTH) / 27 = 73.0 CUBIC YARDS

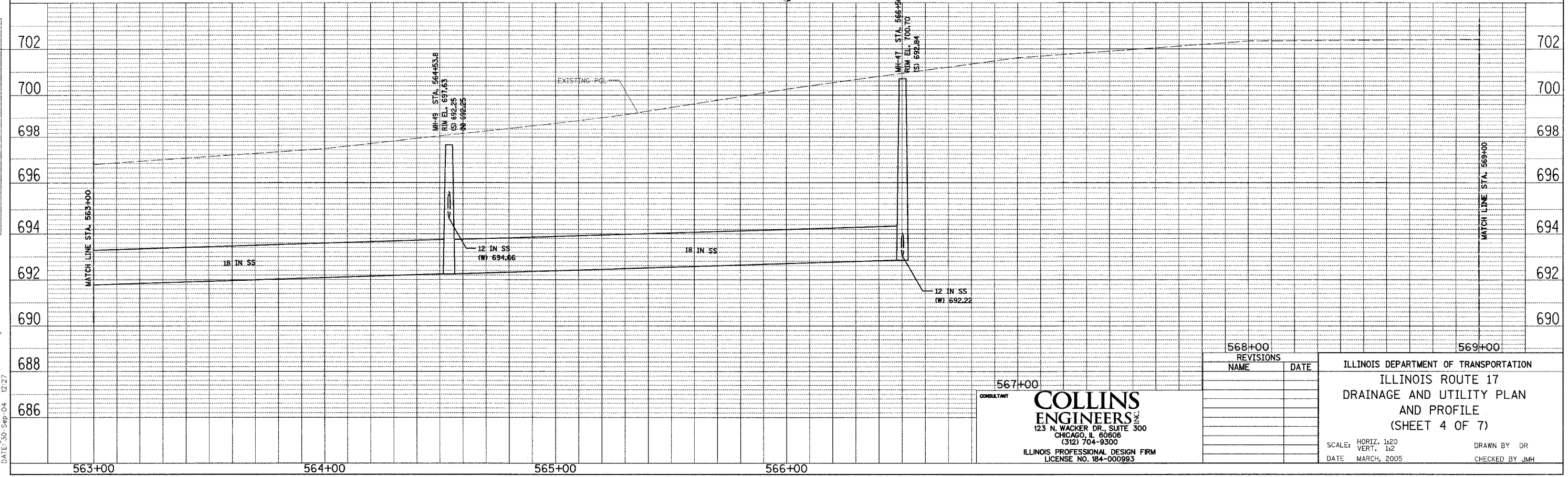
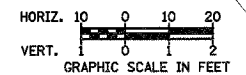
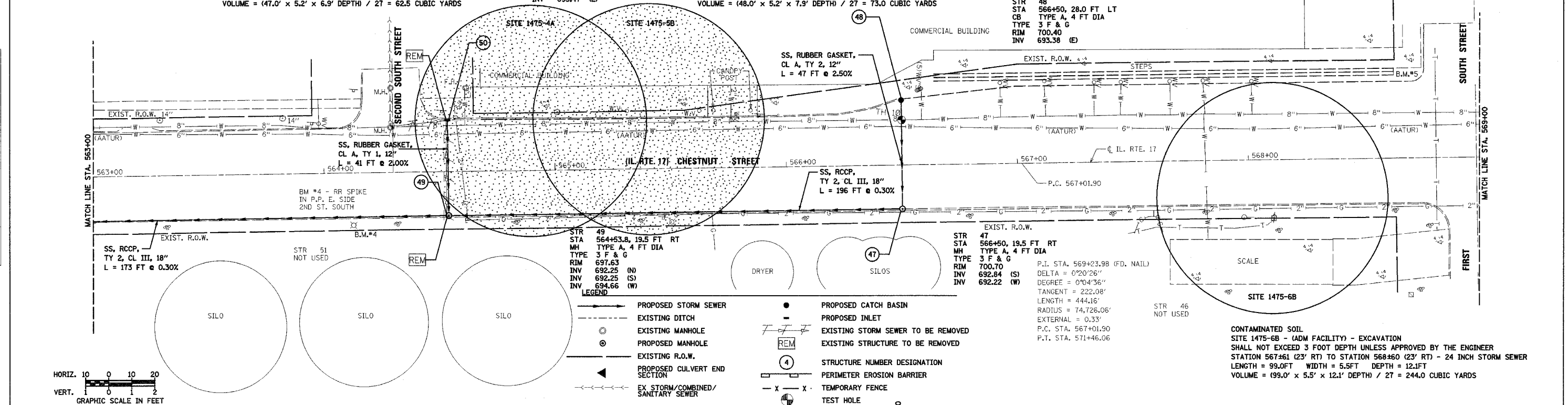
STR 48
 STA 566+50, 28.0 FT LT
 CD TYPE A, 4 FT DIA
 TYPE 3 F & G
 RIM 700.40
 INV 693.38 (E)



BM - #5 CHIS "D" ON STEP
 S.W. COR. 1ST ST. SOUTH

PLAN	DATE
BY	
CHECKED	
DATE	

PROFILE	DATE
BY	
CHECKED	
DATE	



REVISIONS	NAME	DATE

CONSULTANT
COLLINS ENGINEERS
 123 N. WACKER DR., SUITE 300
 CHICAGO, IL 60606
 (312) 704-9300
 ILLINOIS PROFESSIONAL DESIGN FIRM
 LICENSE NO. 184-000993

ILLINOIS DEPARTMENT OF TRANSPORTATION
 ILLINOIS ROUTE 17
 DRAINAGE AND UTILITY PLAN
 AND PROFILE
 (SHEET 4 OF 7)

SCALE: HORIZ. 1:20
 VERT. 1:2
 DATE MARCH, 2005

DRAWN BY DR
 CHECKED BY JMH

FILE: g:\3846\6-16-04_38460004.dgn
 DATE: 30-Sep-04 12:27