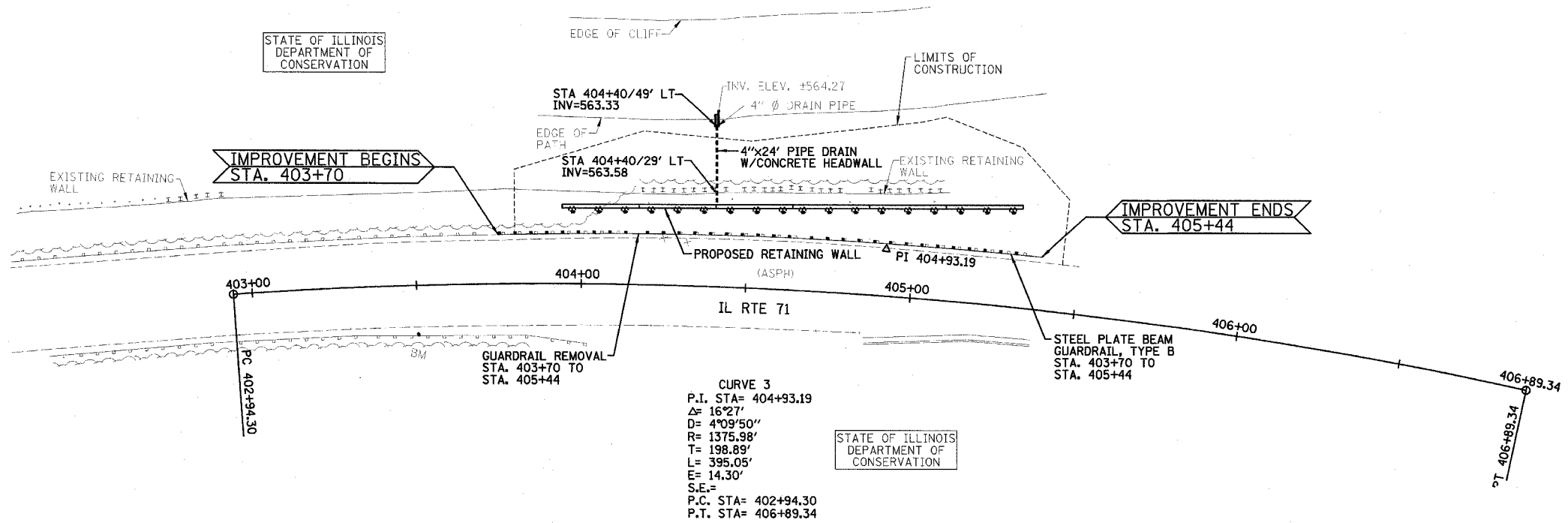


SE 1/4 SEC. 22, T33N, R2E, 3RD P.M.

F.A.P. RTE.	SECTION	COUNTY	TOTAL SHEETS	SHEET NO.
627	(1-DI-1	LA SALLE	60	11

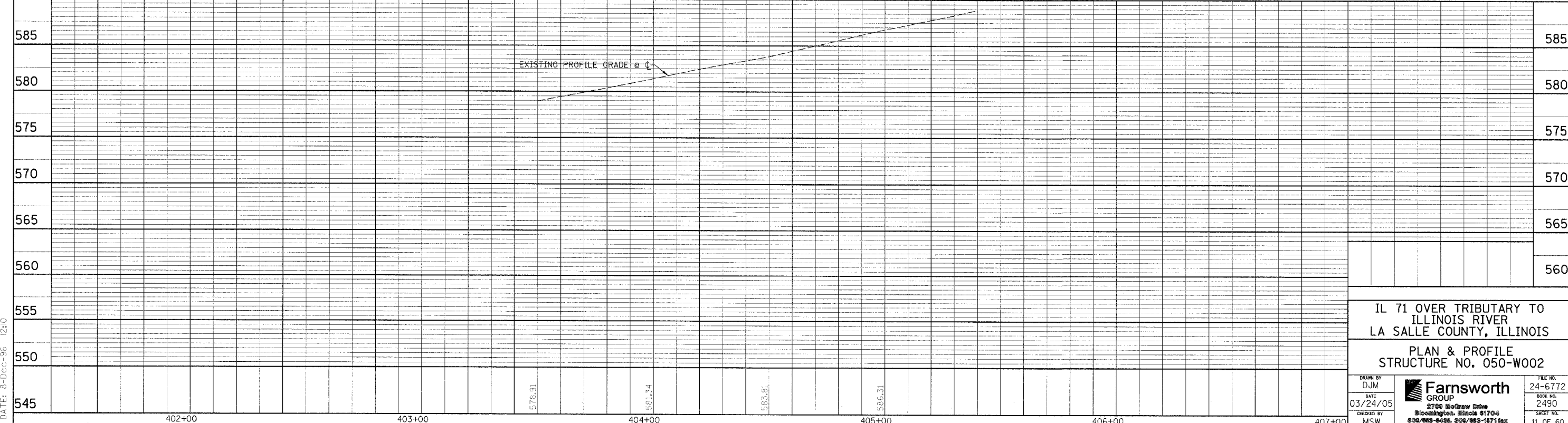
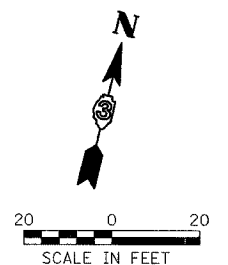
FED. ROAD DIST. NO. ILLINOIS FED. AID PROJECT  
CONTRACT NO. 66550



B.M. #1: TOP OF GUARDRAIL POST ON THE SOUTH SIDE OF IL RTE. 71 @ BACK CENTER OF THE 10TH POST EAST FROM THE WEST END OF THE RAIL @ STATION 400+80.31/14.62' RT., ELEVATION = 581.01.

B.M. #2: TOP OF GUARDRAIL POST ON THE SOUTH SIDE OF IL RTE. 71 @ BACK CENTER OF THE 10TH POST WEST FROM THE EAST END OF THE RAIL @ STATION 403+50.18/14.71' RT., ELEVATION = 580.64.

- NOTES:**
- 1.) SEE SHEETS 41-49 FOR STRUCTURAL PLANS.
  - 2.) SEE SHEET 8 FOR TRANSIT LINE LOCATION & TIES.
  - 3.) SEE SHEET 19 FOR LIMITS OF CONSTRUCTION AND EROSION CONTROL PLAN.
  - 4.) SEE SHEETS 58-60 FOR CROSS SECTIONS.
  - 5.) NO PARKING OF CONTRACTOR VEHICLES OUTSIDE OF EXISTING PAVEMENT.



IL 71 OVER TRIBUTARY TO ILLINOIS RIVER  
LA SALLE COUNTY, ILLINOIS  
PLAN & PROFILE  
STRUCTURE NO. 050-W002

DRAWN BY DJM	<p>2700 McGraw Drive Bloomington, Illinois 61704 309/883-8488, 309/883-1871 fax</p>	FILE NO. 24-6772
DATE 03/24/05		BOOK NO. 2490
CHECKED BY MSW		SHEET NO. 11 OF 60

FILE: c:\usep\dgn\papering.dgn  
 DATE: 8-Dec-06 12:10