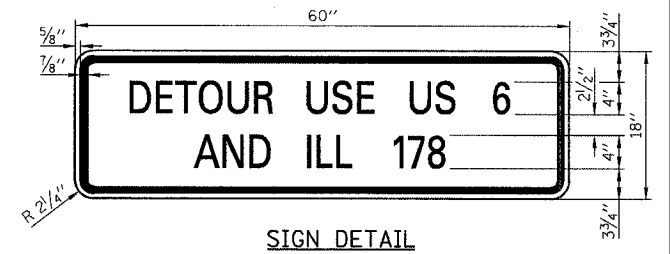
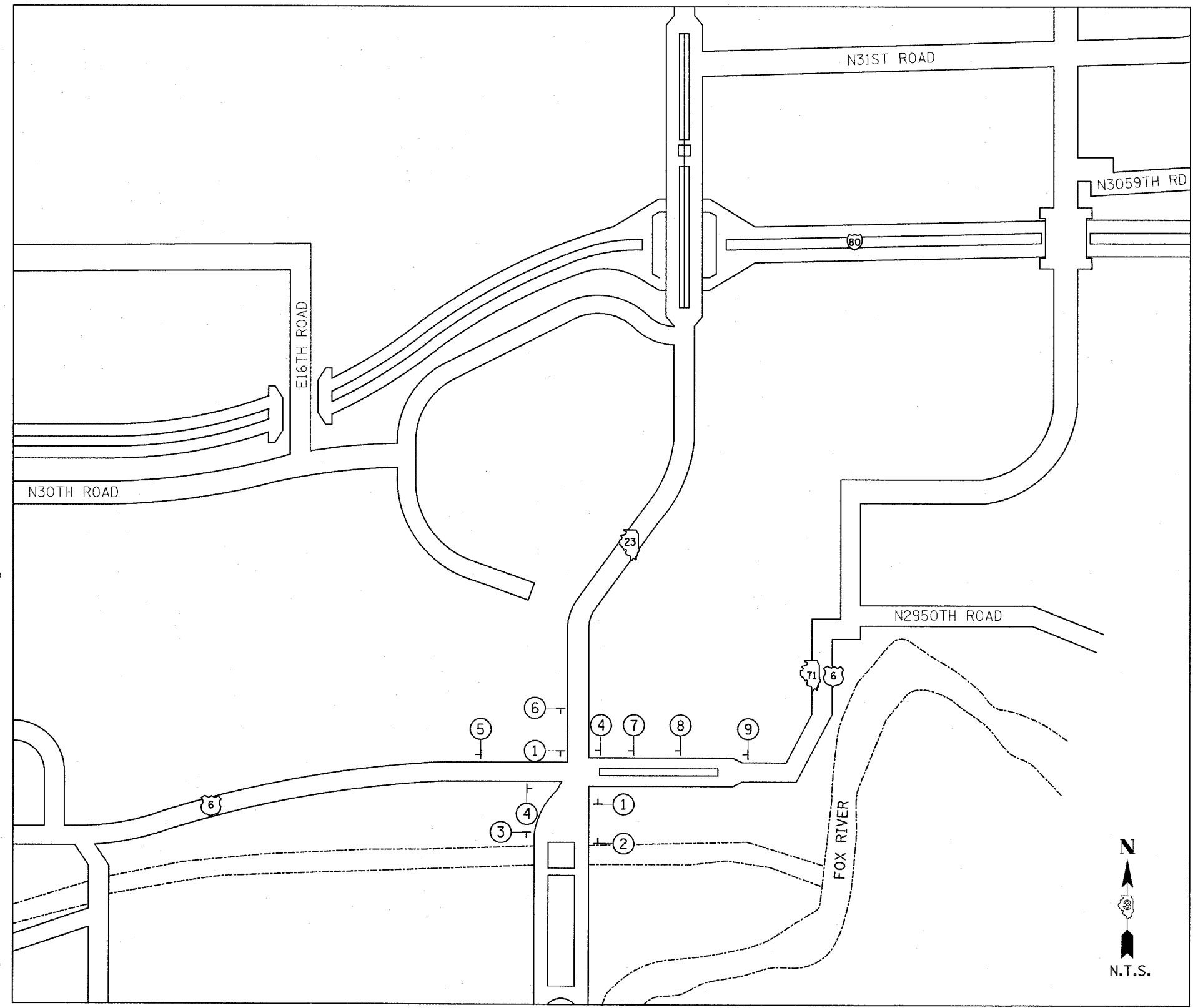


F.A.P. RTE.	SECTION	COUNTY	TOTAL SHEETS	SHEET NO.
627	(1-1)I-1	LA SALLE	60	16
STA.	TO STA.			
FED. ROAD DIST. NO.	ILLINOIS	FED. AID PROJECT		
CONTRACT NO. 66550				

LEGEND

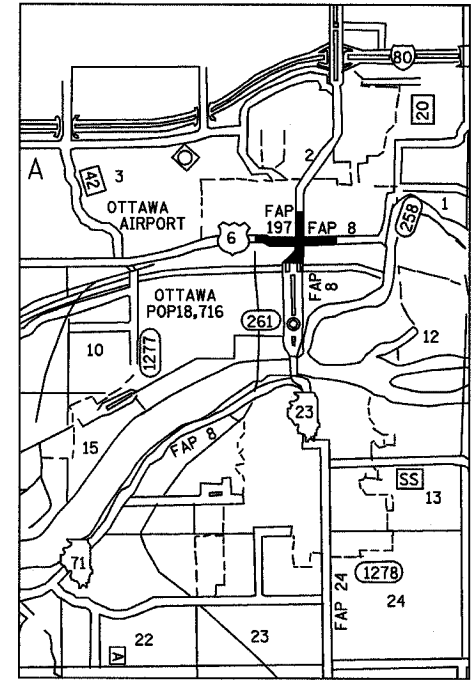
- XXXX TO BE COVERED
- FLASHING LIGHT
- ◇ 18"x8" ORANGE FLAG
- TT TYPE III BARRICADE
- DIRECTION ARROW CHANGE

1. [Sign: 71 with arrow] M4-8 24x12
2. [Sign: DETOUR WEST] M3-4 24x12, M5-1 21x15, M1-1100 24x24
3. [Sign: ROAD CLOSED 7 MILES AHEAD LOCAL TRAFFIC ONLY DETOUR USE US 6 AND ILL 178] M1-1100 24x24, R11-3a 60x30
4. [Sign: 71 with arrow] M1-1100 24x24
5. [Sign: DETOUR] M4-8 24x12, M1-1100 24x24
6. [Sign: ROAD CLOSED 7 MILES AHEAD LOCAL TRAFFIC ONLY DETOUR] M1-1100 24x24, R11-3a 60x30, M4-10 48x18
7. [Sign: DETOUR] M4-8 24x12, M1-1100 24x24, M6-3 21x15
8. [Sign: DETOUR AHEAD] W20-2 36x36
9. [Sign: ROAD CLOSED 7 MILES AHEAD LOCAL TRAFFIC ONLY DETOUR USE US 6 AND ILL 178] M1-1100 24x24, R11-3a 60x30



SIGN DETAIL
SIGN PANEL - TYPE 1

- NOTES:**
- 1.) AREA REQUIRED = 7.5 SQ. FT.
 - 2.) TOTAL AREA (2-SIGNS) = 15.0 SQ. FT.
 - 3.) 4" SERIES C LETTERS
 - 4.) LEGEND = BLACK
 - 5.) BACKGROUND = ORANGE



LOCATION MAP

JUNCTION IL 23 & US 6

GENERAL NOTES:

- 1.) ONLY SIGNS THAT ARE TO BE CHANGED OR ADDED ARE SHOWN ON THIS MAP.
- 2.) ALL SIGNS TO BE POST MOUNTED.

DETOUR MAP

IL ROUTE 71
OVER TRIBUTARY TO ILLINOIS RIVER
F.A.P. ROUTE 627 - SEC. (1-1)I-1
LA SALLE COUNTY

DESIGNED BY MSW	<p>Farnsworth GROUP 2750 McGraw Drive Bloomington, Illinois 61704 309/883-6436, 309/883-1871 fax</p>	FILE NO. 24-6772
DRAWN BY DJM		DATE 03/24/05
CHECKED BY MSW		SHEET NO. 16 OF 60