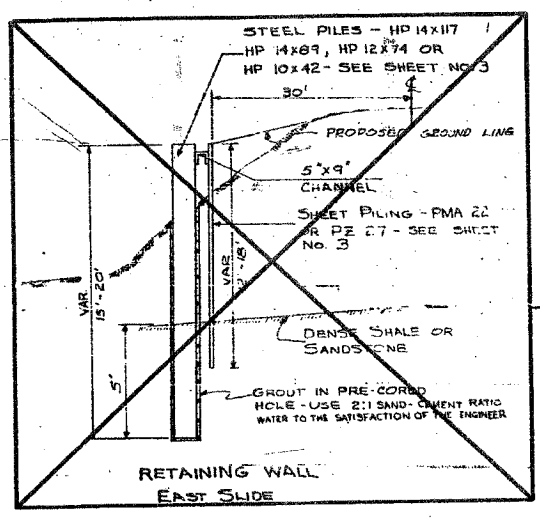
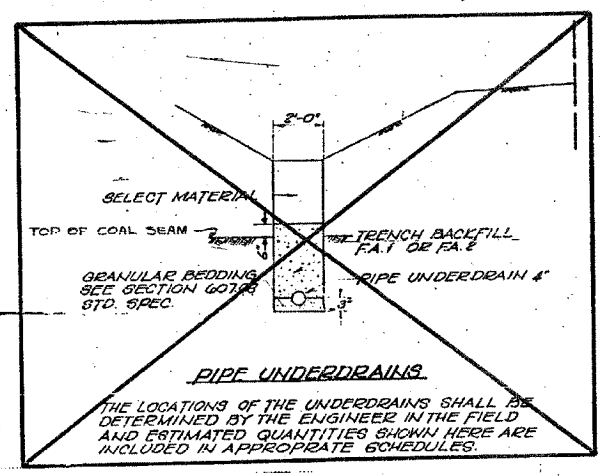


F.A.P. RTE.	SECTION	COUNTY	TOTAL SHEETS	SHEET NO.
627	(1-11)-1	LA SALLE	60	48
STA.	TO STA.			
FED. ROAD DIST. NO.	ILLINOIS	FED. AID PROJECT		
CONTRACT NO. 66550			SHEET NO. E8	

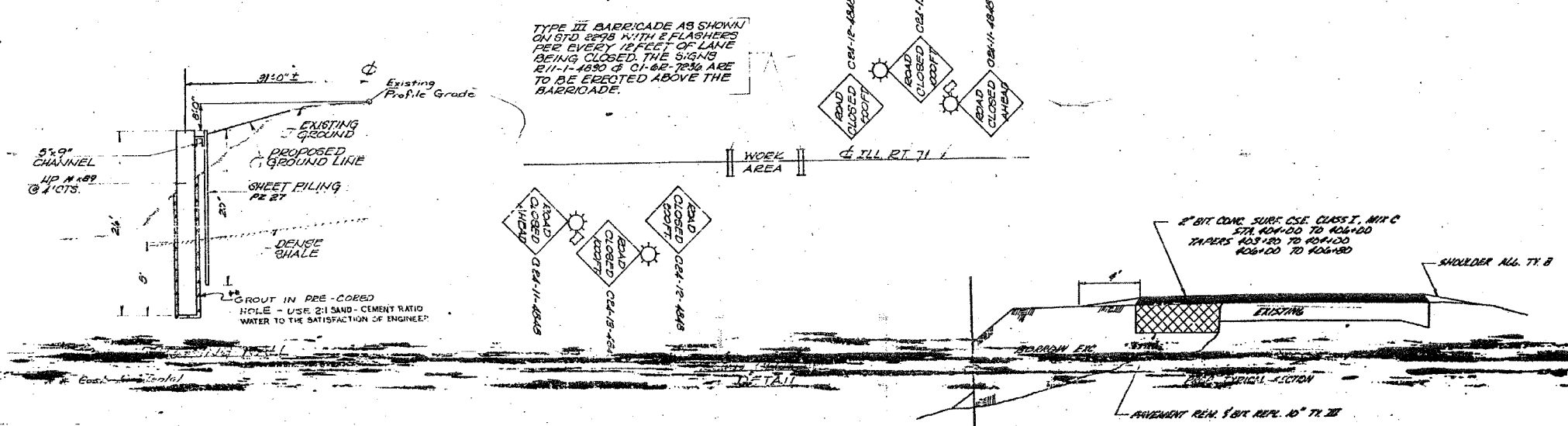
OF 9 SHEETS



SUMMARY OF QUANTITIES

CODE NO.	ITEM	UNIT	TOTAL QUANTITY
204001	BORR'N EXCAVATION	CUB YD	302
204002	IRREGULAR SHOULDER TYPE B	SQ YD	22
X04610	WELDED IRON ANCHORS (PILING ONLY)	EA	30
X04612	WELDED CONCRETE ANCHORS (PILING ONLY)	EA	1
204003	CONCRETE ANCHORS FOR PIPE BARRIERS	LN FT	490
204004	ANCHORS FOR PILING	LN FT	3000
204005	ANCHORS FOR APPROACH PILING	LN FT	25
633004	CABLE ROAD GUARD RAIL	LN FT	342.5
X02333	SEEDING CLASS III	ACRE	0.5
644011	SOEDING	SG YD	30
X62837	STEEL PLATE BEAM GUARD RAIL TYPE A	LN FT	342.5
607081	PIPE 4 IN DIA 4 INCH (SEE CAL)	LN FT	40
607076	PIPE UNDERDRAIN 4 INCH	LN FT	230
X04615	CHANNEL IRON 5 INCH X 9 INCH	LN FT	180
X04616	PILE PLACEMENT	LN	498
X07810	REF TEST AREAS	EA	2
X04748	MOBILIZATION	L SUM	7

* SEE SPECIAL PROVISIONS



FOR INFORMATIONAL USE ONLY

DESIGNED BY J.M.L.
DRAWN BY D.J.M.
CHECKED BY M.S.W.

Farnsworth GROUP
2700 McGraw Drive
Bloomington, Illinois 61704
302/683-2455, 302/683-1871 fax

FILE NO. 24-6772
DATE 03-24-05
SHEET NO. 48 OF 60

EXISTING PLANS
IL ROUTE 71
SOLDIER PILE RETAINING WALL
F.A.P. ROUTE 627 - SEC. (1-11)-1
LA SALLE COUNTY
STATION 403+94.31 TO STATION 405+31.53
STRUCTURE NO. 050-W002