

F.A. RTE.	SECTION	COUNTY	TOTAL SHEETS	SHEET NO.
74	(72-7)R-3	PEORIA	1360	184
STA. 143+000.000		TO STA. 143+300.000		
FED. ROAD DIST. NO.		ILLINOIS	FED. AID PROJECT	

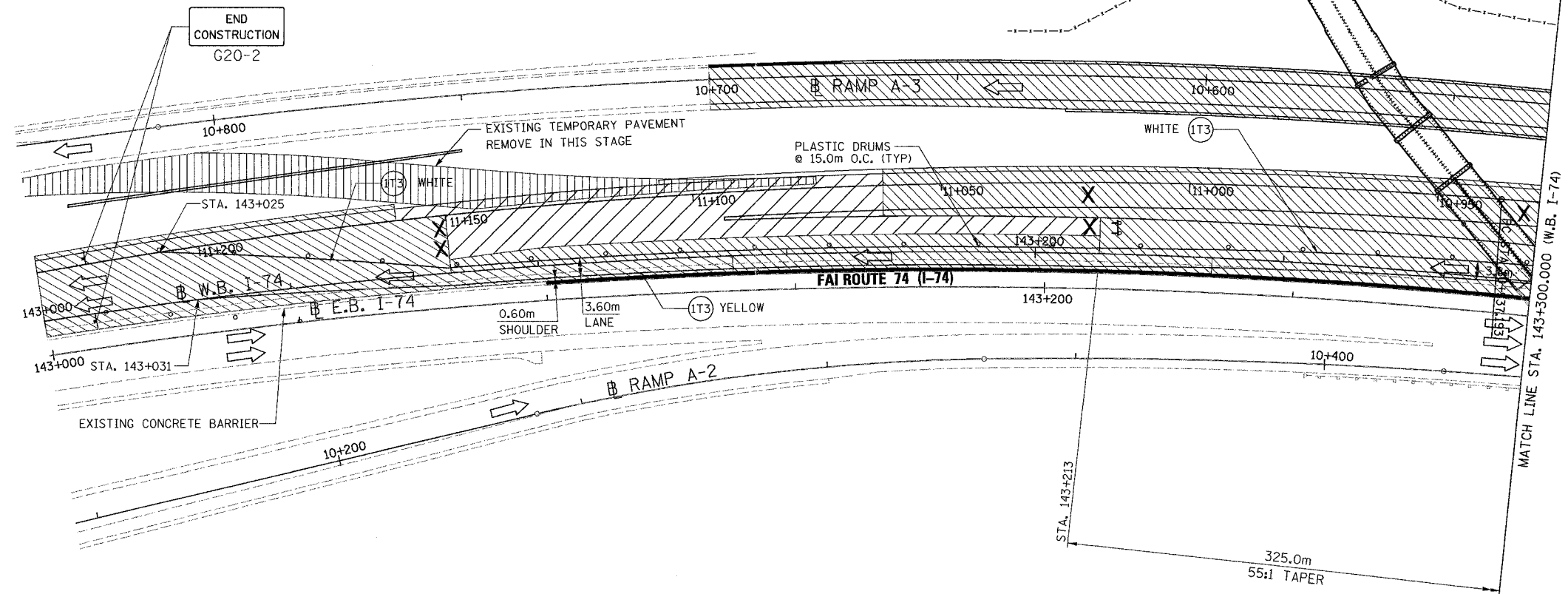
PAVEMENT MARKING LEGEND		RAISED REFLECTIVE PAVEMENT MARKERS	
(1X) 100 (4) SOLID		1	ONE-WAY CRYSTAL MARKER AT 24.38 m(80') CENTERS
(2X) 150 (6) SOLID		2	ONE-WAY CRYSTAL MARKER AT 12.19 m(40') CENTERS
(3X) 200 (8) SOLID		3	ONE-WAY CRYSTAL MARKER AT 6.10 m(20') CENTERS
(4X) 300 (12) SOLID		4	ONE-WAY AMBER MARKER AT 12.19 m(40') CENTERS
(5X) 600 (24) SOLID		5	TWO-WAY AMBER MARKER AT 12.19 m(40') CENTERS FOR SPEEDS LESS THAN 45 MPH
(6X) 100 (4) DOUBLE SOLID		6	TWO-WAY AMBER MARKER AT 24.38 m(80') CENTERS FOR SPEEDS GREATER THAN 45 MPH
(7X) 100 (4) SKIP DASH			
(8X) 150 (6) SKIP DASH			
(9X) 200 (8) SKIP DASH			
(10X) 200 (8) DOTTED			
(11X) LETTERS AND ARROWS			

WHERE "X" DESIGNATES:	— WHITE
E = EPOXY	— YELLOW
P = PAINT	
T = THERMOPLASTIC	
TP= TEMPORARY PAVEMENT MARKING TAPE	
T3= PAVEMENT MARKING TAPE, TYPE III	
W3= WET TEMPORARY PAVEMENT MARKING TAPE, TYPE III	


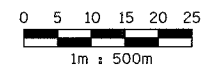
All dimensions are in millimeters (inches) unless otherwise shown.

- (1T3) 100 mm SOLID, PAVEMENT MARKING TAPE, TYPE III (WHITE)  
WB LT STA. 143+025 TO STA. 143+300
- (1T3) 100 mm SOLID, PAVEMENT MARKING TAPE, TYPE III (YELLOW)  
WB LT STA. 143+031 TO STA. 143+300



LEGEND	
	CONSTRUCTED THIS STAGE
	TEMPORARY PAVEMENT
	DIRECTION OF TRAFFIC
	TEMPORARY CONCRETE BARRIER WITH GLARE SCREEN
	PLASTIC DRUM
	TYPE III BARRICADE WITH FLASHING LIGHTS (ROAD CLOSED)
	SIGN
	LANE(S) CLOSED

NOTES:  
1. ONLY TEMPORARY PAVEMENT MARKINGS FOR THIS STAGE ARE SHOWN. SEE PAVEMENT MARKING PLANS FOR PROPOSED PERMANENT PAVEMENT MARKINGS



REVISIONS	
NAME	DATE

ILLINOIS DEPARTMENT OF TRANSPORTATION  
MAINTENANCE OF TRAFFIC  
FAI ROUTE 74 (I-74 WB)  
STAGE 3-4; SUBSTAGE 2  
STA. 143+000.000 - STA. 143+300.000  
DATE 11/12/04  
DRAWN BY CADD  
CHECKED BY KJW