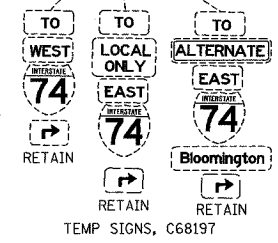
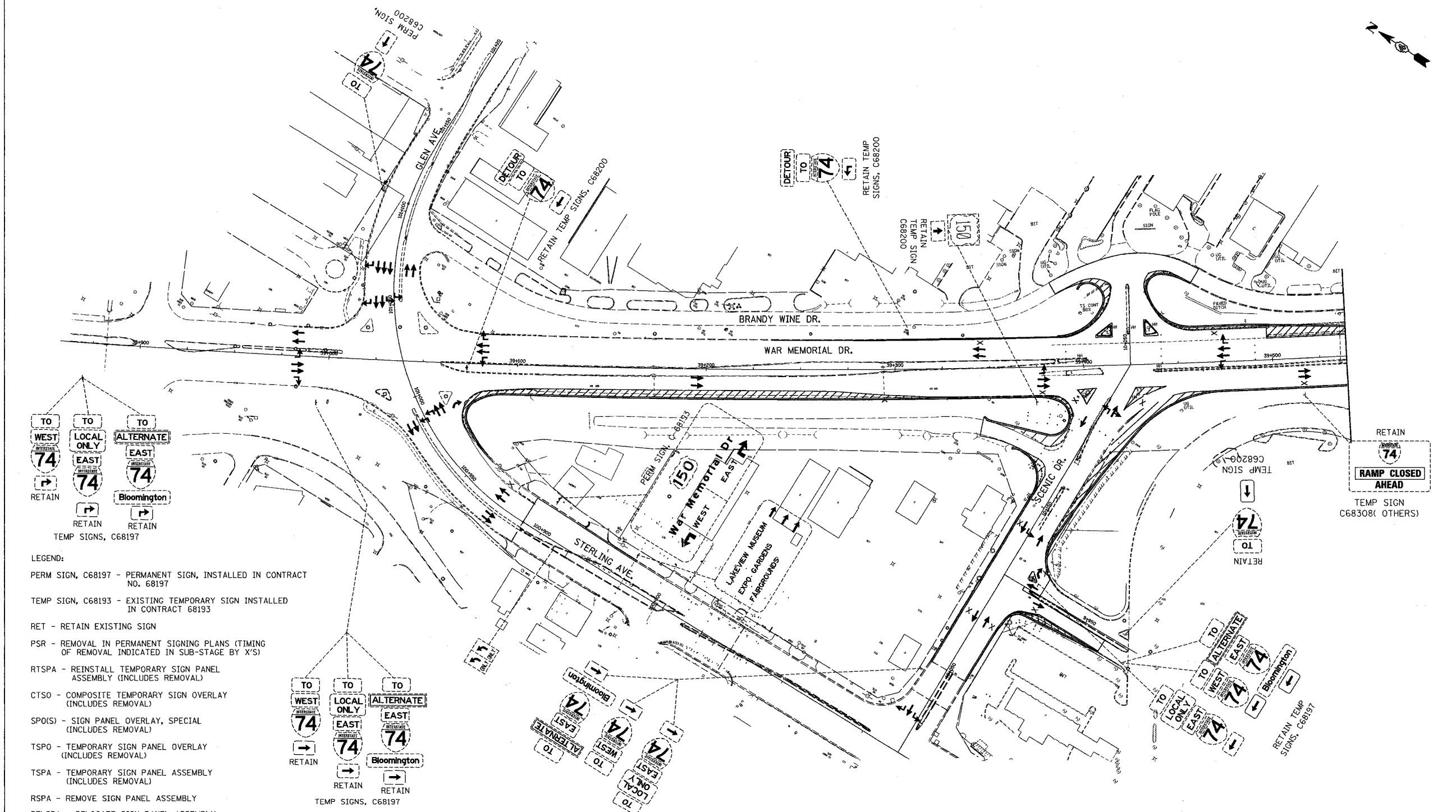
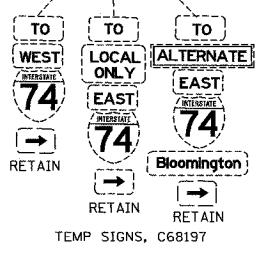


F.A.I. RTE.	SECTION	COUNTY	TOTAL SHEETS	SHEET NO.
74	(72-7JR-3)	PEORIA	1360	201
STA.	TO STA.			
FED. ROAD DIST. NO.	ILLINOIS FED. AID PROJECT			




- LEGEND:
- PERM SIGN, C68197 - PERMANENT SIGN, INSTALLED IN CONTRACT NO. 68197
  - TEMP SIGN, C68193 - EXISTING TEMPORARY SIGN INSTALLED IN CONTRACT 68193
  - RET - RETAIN EXISTING SIGN
  - PSR - REMOVAL IN PERMANENT SIGNING PLANS (TIMING OF REMOVAL INDICATED IN SUB-STAGE BY 'X'S')
  - RTSPA - REINSTALL TEMPORARY SIGN PANEL ASSEMBLY (INCLUDES REMOVAL)
  - CTSO - COMPOSITE TEMPORARY SIGN OVERLAY (INCLUDES REMOVAL)
  - SPO(S) - SIGN PANEL OVERLAY, SPECIAL (INCLUDES REMOVAL)
  - TSPO - TEMPORARY SIGN PANEL OVERLAY (INCLUDES REMOVAL)
  - TSPA - TEMPORARY SIGN PANEL ASSEMBLY (INCLUDES REMOVAL)
  - RSPA - REMOVE SIGN PANEL ASSEMBLY
  - RELSPA - RELOCATE SIGN PANEL ASSEMBLY
  - SP - SIGN PANEL, TYPE 1, 2 OR 3 AND ASSEMBLY TYPE A OR B.
  - TC&P(SP) - SIGN INCLUDED IN MOT STANDARD FOR TRAFFIC CONTROL (PAID AS PART OF TRAFFIC CONTROL AND PROTECTION, SPECIAL)
  - TC&P(EX) - SIGN INCLUDED IN MOT STANDARD FOR TRAFFIC CONTROL AND PROTECTION (PAID AS PART OF TRAFFIC CONTROL AND PROTECTION, EXPRESSWAYS)



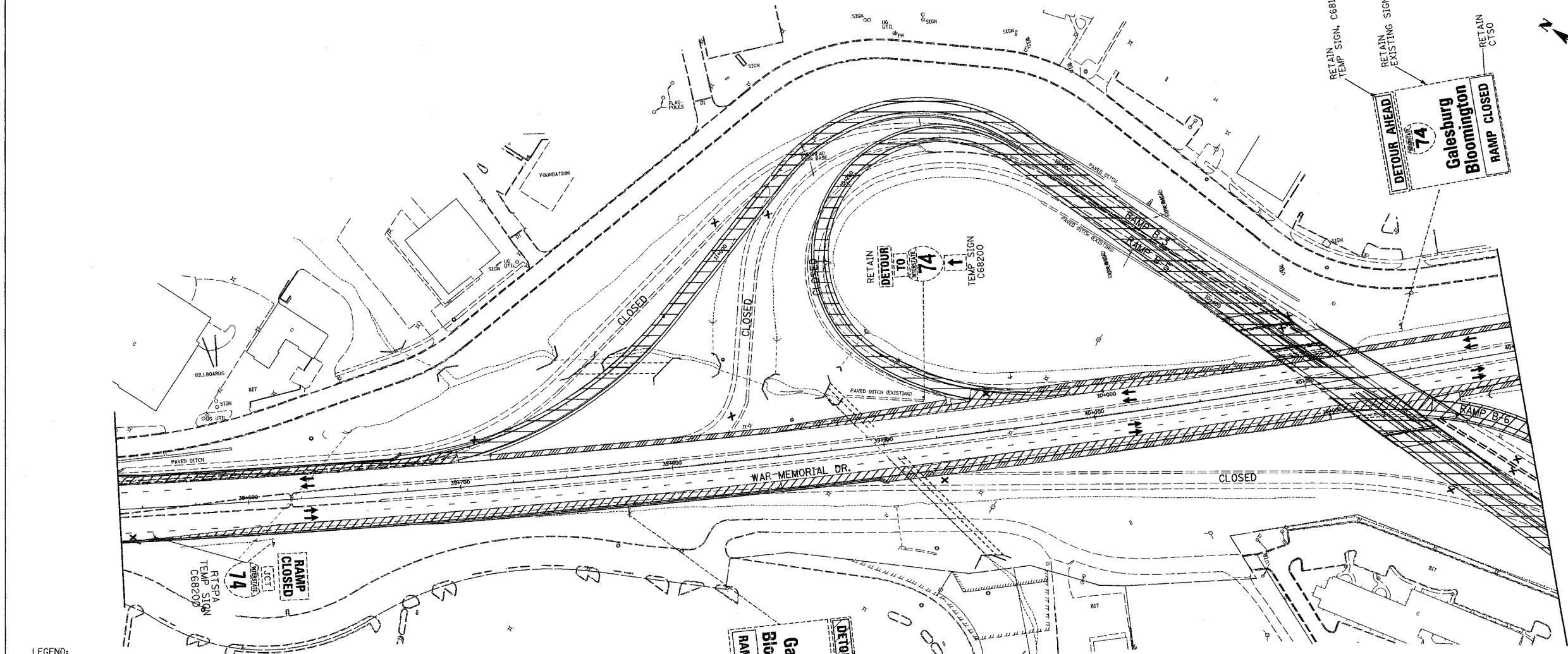
REVISIONS	
NAME	DATE

ILLINOIS DEPARTMENT OF TRANSPORTATION  
 CONCEPTUAL TEMPORARY  
 INFORMATION SIGNING PLAN  
 CONTRACT 68200  
 STAGE 3-2  
 DATE: 11/12/04  
 DRAWN BY CADD  
 CHECKED BY MWP



\*\*\*\*\*FILE\*\*\*\*\*


F.A.I. RTE.	SECTION	COUNTY	TOTAL SHEETS	SHEET NO.
74	(72-71R-3)	PEORIA	1300	202
STA.		TO STA.		
FED. ROAD DIST. NO.		ILLINOIS FED. AID PROJECT		



- LEGEND:
- PERM SIGN, C68197 - PERMANENT SIGN, INSTALLED IN CONTRACT NO. 68197
  - TEMP SIGN, C68193 - EXISTING TEMPORARY SIGN INSTALLED IN CONTRACT 68193
  - RET - RETAIN EXISTING SIGN
  - PSR - REMOVAL IN PERMANENT SIGNING PLANS (TIMING OF REMOVAL INDICATED IN SUB-STAGE BY X'S)
  - RTSPA - REINSTALL TEMPORARY SIGN PANEL ASSEMBLY (INCLUDES REMOVAL)
  - CTSO - COMPOSITE TEMPORARY SIGN OVERLAY (INCLUDES REMOVAL)
  - SPO(S) - SIGN PANEL OVERLAY, SPECIAL (INCLUDES REMOVAL)
  - TSP0 - TEMPORARY SIGN PANEL OVERLAY (INCLUDES REMOVAL)
  - TSPA - TEMPORARY SIGN PANEL ASSEMBLY (INCLUDES REMOVAL)
  - RSPA - REMOVE SIGN PANEL ASSEMBLY
  - RELSPA - RELOCATE SIGN PANEL ASSEMBLY
  - SP - SIGN PANEL, TYPE 1, 2 OR 3 AND ASSEMBLY TYPE A OR B.
  - TC&P(SP) - SIGN INCLUDED IN MOT STANDARD FOR TRAFFIC CONTROL (PAID AS PART OF TRAFFIC CONTROL AND PROTECTION, SPECIAL)
  - TC&PI(X) - SIGN INCLUDED IN MOT STANDARD FOR TRAFFIC CONTROL AND PROTECTION (PAID AS PART OF TRAFFIC CONTROL AND PROTECTION, EXPRESSWAYS)

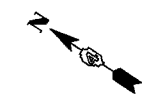
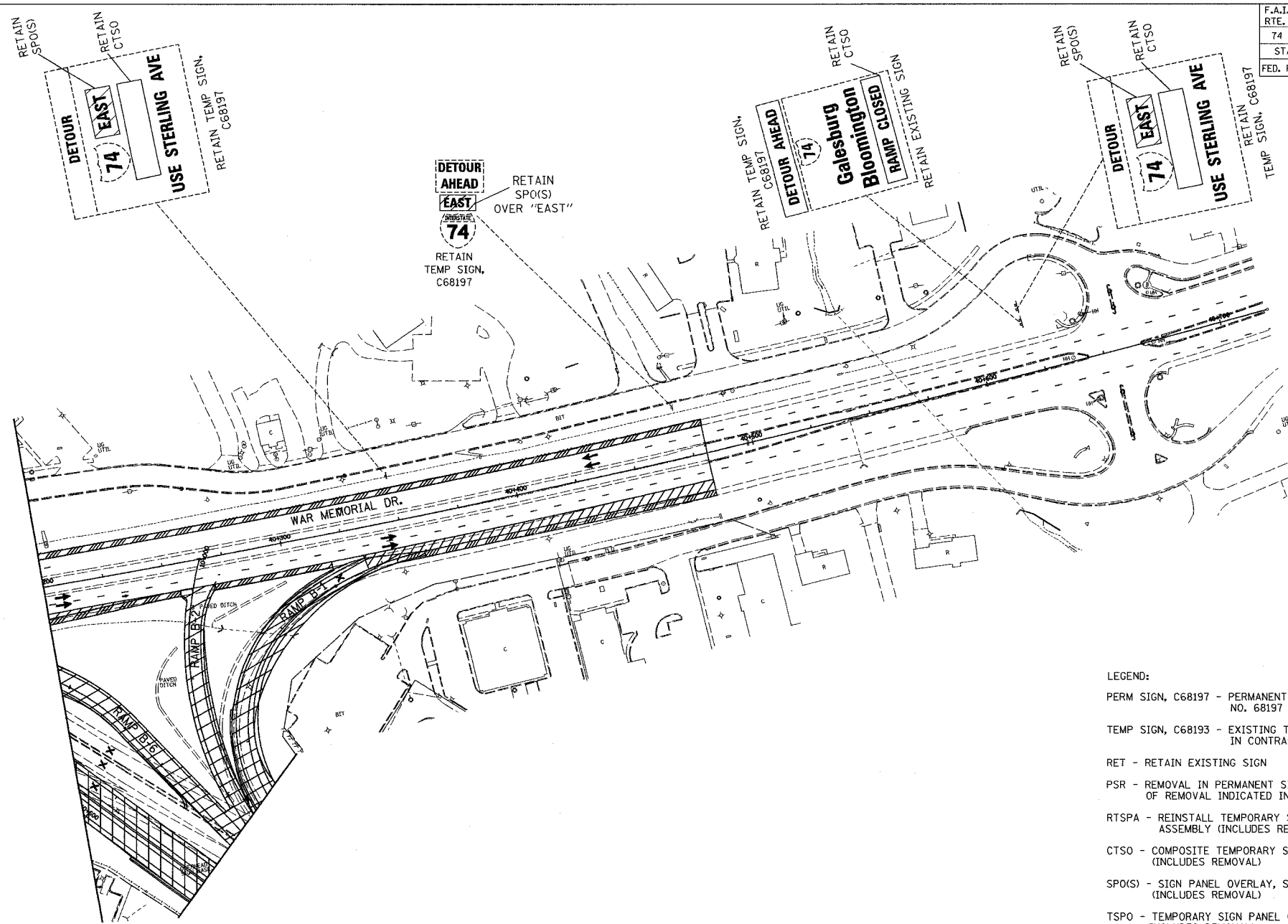
REVISIONS	
NAME	DATE

ILLINOIS DEPARTMENT OF TRANSPORTATION  
 CONCEPTUAL TEMPORARY  
 INFORMATION SIGNING PLAN  
 CONTRACT 68200  
 STAGE 3-2  
 DRAWN BY CADD  
 CHECKED BY MWP  
 DATE: 11/12/04



\*\*\*\*\*FILE\*\*\*\*\*

F.A.I. RTE.	SECTION	COUNTY	TOTAL SHEETS	SHEET NO.
74	(72-71R-3)	PEORIA	1360	203
STA.		TO STA.		
FED. ROAD DIST. NO.		ILLINOIS FED. AID PROJECT		



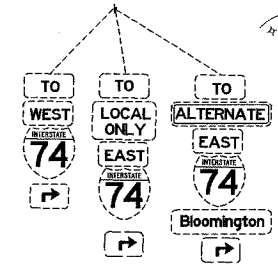
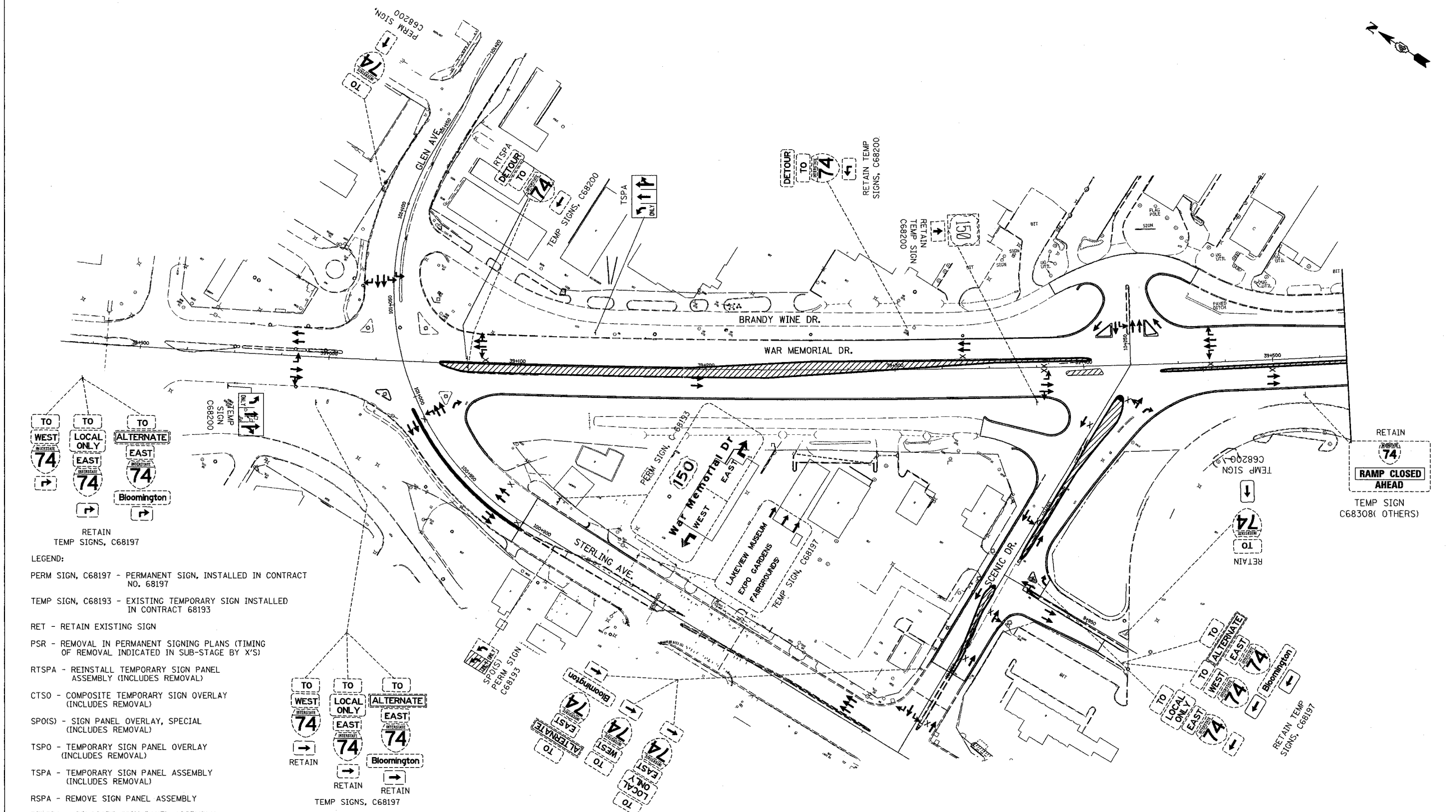
- LEGEND:
- PERM SIGN, C68197 - PERMANENT SIGN, INSTALLED IN CONTRACT NO. 68197
  - TEMP SIGN, C68193 - EXISTING TEMPORARY SIGN INSTALLED IN CONTRACT 68193
  - RET - RETAIN EXISTING SIGN
  - PSR - REMOVAL IN PERMANENT SIGNING PLANS (TIMING OF REMOVAL INDICATED IN SUB-STAGE BY X'S)
  - RTSPA - REINSTALL TEMPORARY SIGN PANEL ASSEMBLY (INCLUDES REMOVAL)
  - CTSO - COMPOSITE TEMPORARY SIGN OVERLAY (INCLUDES REMOVAL)
  - SPO(S) - SIGN PANEL OVERLAY, SPECIAL (INCLUDES REMOVAL)
  - TSP0 - TEMPORARY SIGN PANEL OVERLAY (INCLUDES REMOVAL)
  - TSPA - TEMPORARY SIGN PANEL ASSEMBLY (INCLUDES REMOVAL)
  - RSPA - REMOVE SIGN PANEL ASSEMBLY
  - RELSPA - RELOCATE SIGN PANEL ASSEMBLY
  - SP - SIGN PANEL, TYPE 1, 2 OR 3 AND ASSEMBLY TYPE A OR B.
  - TC&P(SP) - SIGN INCLUDED IN MOT STANDARD FOR TRAFFIC CONTROL (PAID AS PART OF TRAFFIC CONTROL AND PROTECTION, SPECIAL)
  - TC&P(IX) - SIGN INCLUDED IN MOT STANDARD FOR TRAFFIC CONTROL AND PROTECTION (PAID AS PART OF TRAFFIC CONTROL AND PROTECTION, EXPRESSWAYS)

REVISIONS		ILLINOIS DEPARTMENT OF TRANSPORTATION CONCEPTUAL TEMPORARY INFORMATION SIGNING PLAN CONTRACT 68200 STAGE 3-2
NAME	DATE	
		DRAWN BY CADD CHECKED BY MWP DATE: 11/12/04

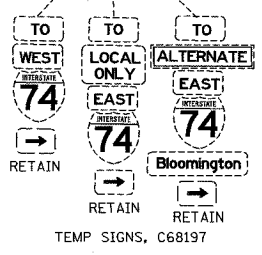


\*\*\*\*\*FILE\*\*\*\*\*

F.A.I. RTE.	SECTION	COUNTY	TOTAL SHEETS	SHEET NO.
74	(72-7)R-3	PEORIA	1360	204
STA.	TO STA.			
FED. ROAD DIST. NO.	ILLINOIS FED. AID PROJECT			



- RETAIN TEMP SIGNS, C68197
- LEGEND:
- PERM SIGN, C68197 - PERMANENT SIGN, INSTALLED IN CONTRACT NO. 68197
  - TEMP SIGN, C68193 - EXISTING TEMPORARY SIGN INSTALLED IN CONTRACT 68193
  - RET - RETAIN EXISTING SIGN
  - PSR - REMOVAL IN PERMANENT SIGNING PLANS (TIMING OF REMOVAL INDICATED IN SUB-STAGE BY 'X'S')
  - RTSPA - REINSTALL TEMPORARY SIGN PANEL ASSEMBLY (INCLUDES REMOVAL)
  - CTSO - COMPOSITE TEMPORARY SIGN OVERLAY (INCLUDES REMOVAL)
  - SPO(S) - SIGN PANEL OVERLAY, SPECIAL (INCLUDES REMOVAL)
  - TSPO - TEMPORARY SIGN PANEL OVERLAY (INCLUDES REMOVAL)
  - TSPA - TEMPORARY SIGN PANEL ASSEMBLY (INCLUDES REMOVAL)
  - RSPA - REMOVE SIGN PANEL ASSEMBLY
  - RELSPA - RELOCATE SIGN PANEL ASSEMBLY
  - SP - SIGN PANEL, TYPE 1, 2 OR 3 AND ASSEMBLY TYPE A OR B.
  - TC&P(SP) - SIGN INCLUDED IN MOT STANDARD FOR TRAFFIC CONTROL (PAID AS PART OF TRAFFIC CONTROL AND PROTECTION, SPECIAL)
  - TC&P(EX) - SIGN INCLUDED IN MOT STANDARD FOR TRAFFIC CONTROL AND PROTECTION (PAID AS PART OF TRAFFIC CONTROL AND PROTECTION, EXPRESSWAYS)

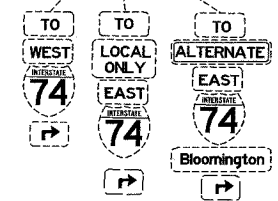
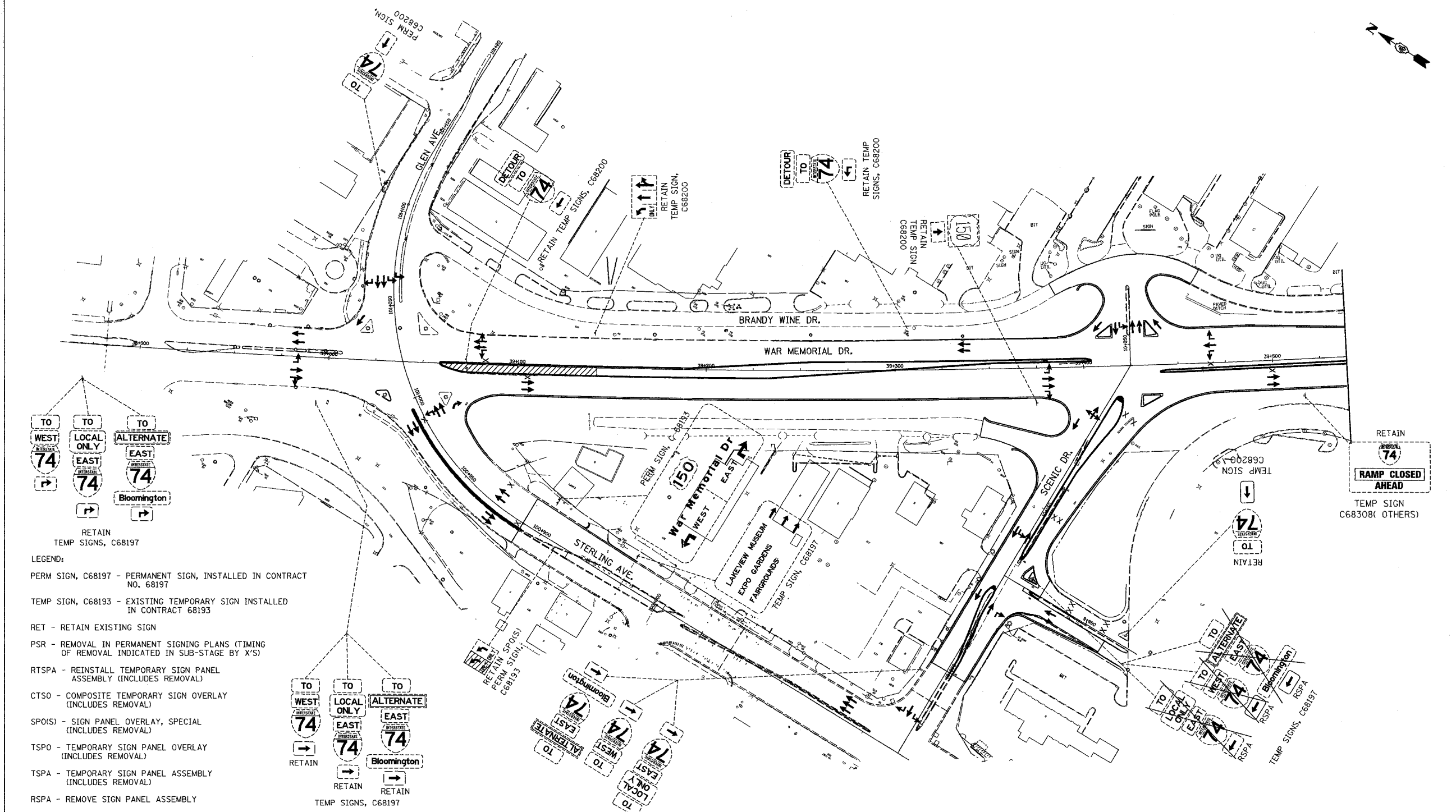


REVISIONS		ILLINOIS DEPARTMENT OF TRANSPORTATION
NAME	DATE	
		CONCEPTUAL TEMPORARY INFORMATION SIGNING PLAN CONTRACT 68200 STAGE 3-3; SUBSTAGE 1 DRAWN BY CADD CHECKED BY MWP

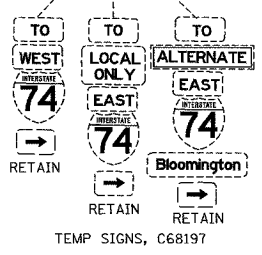
DATE: 11/12/04

**PARSONS**  
TRANSPORTATION GROUP  
Engineers & Planners

F.A.I. RTE.	SECTION	COUNTY	TOTAL SHEETS	SHEET NO.
74	(72-7)R-3	PEORIA	1360	205
STA.	TO STA.			
FED. ROAD DIST. NO.	ILLINOIS FED. AID PROJECT			



- RETAIN TEMP SIGNS, C68197
- LEGEND:
- PERM SIGN, C68197 - PERMANENT SIGN, INSTALLED IN CONTRACT NO. 68197
  - TEMP SIGN, C68193 - EXISTING TEMPORARY SIGN INSTALLED IN CONTRACT 68193
  - RET - RETAIN EXISTING SIGN
  - PSR - REMOVAL IN PERMANENT SIGNING PLANS (TIMING OF REMOVAL INDICATED IN SUB-STAGE BY X'S)
  - RTSPA - REINSTALL TEMPORARY SIGN PANEL ASSEMBLY (INCLUDES REMOVAL)
  - CTSO - COMPOSITE TEMPORARY SIGN OVERLAY (INCLUDES REMOVAL)
  - SPO(S) - SIGN PANEL OVERLAY, SPECIAL (INCLUDES REMOVAL)
  - TSPO - TEMPORARY SIGN PANEL OVERLAY (INCLUDES REMOVAL)
  - TSPA - TEMPORARY SIGN PANEL ASSEMBLY (INCLUDES REMOVAL)
  - RSPA - REMOVE SIGN PANEL ASSEMBLY
  - RELSPA - RELOCATE SIGN PANEL ASSEMBLY
  - SP - SIGN PANEL, TYPE 1, 2 OR 3 AND ASSEMBLY TYPE A OR B.
  - TC&P(SP) - SIGN INCLUDED IN MOT STANDARD FOR TRAFFIC CONTROL (PAID AS PART OF TRAFFIC CONTROL AND PROTECTION, SPECIAL)
  - TC&P(EX) - SIGN INCLUDED IN MOT STANDARD FOR TRAFFIC CONTROL AND PROTECTION (PAID AS PART OF TRAFFIC CONTROL AND PROTECTION, EXPRESSWAYS)

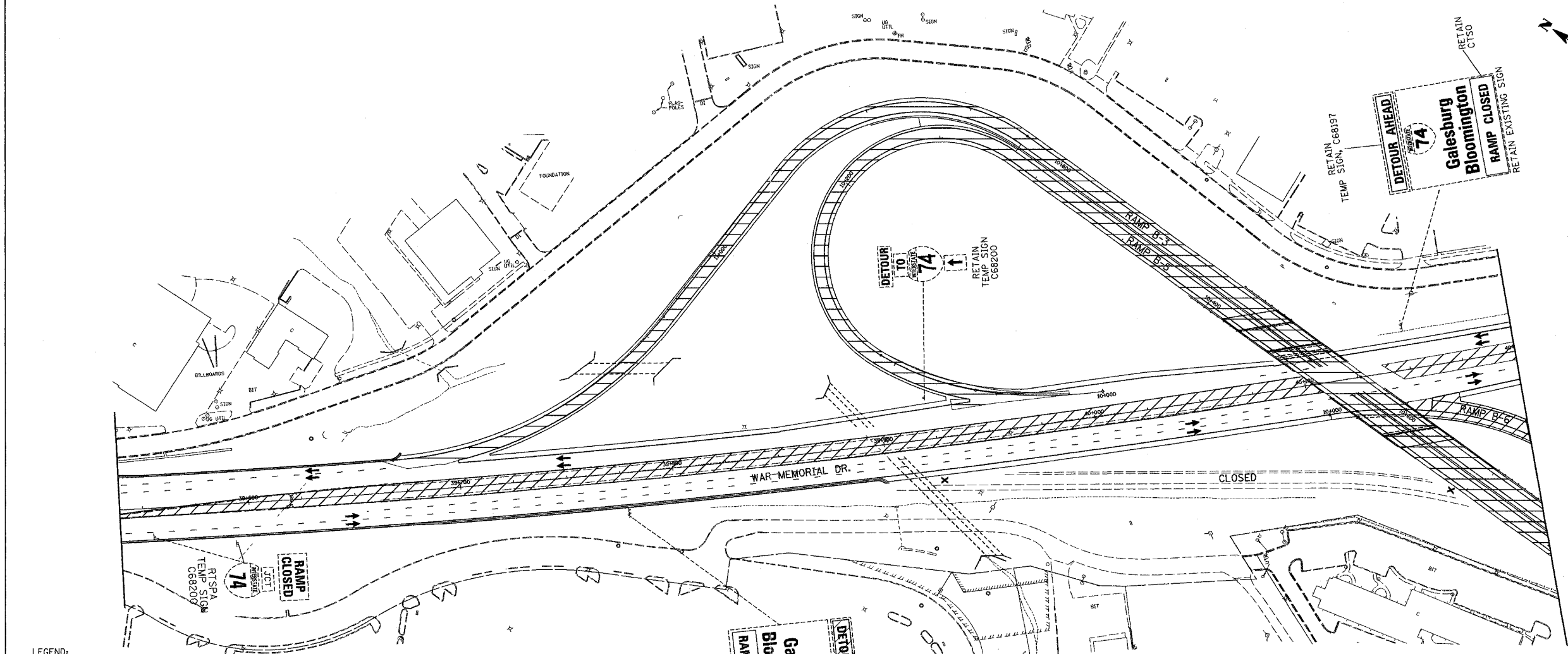


REVISIONS		ILLINOIS DEPARTMENT OF TRANSPORTATION CONCEPTUAL TEMPORARY INFORMATION SIGNING PLAN CONTRACT 68200 STAGE 3-3; SUBSTAGE 2 DRAWN BY CADD CHECKED BY MWP
NAME	DATE	

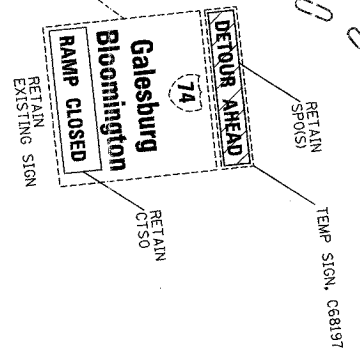


DATE: 11/12/04

F.A.I. RTE.	SECTION	COUNTY	TOTAL SHEETS	SHEET NO.
74	(72-7)R-3	PEORIA	1360	266
STA.	TO STA.			
FED. ROAD DIST. NO.	ILLINOIS FED. AID PROJECT			



- LEGEND:
- PERM SIGN, C68197 - PERMANENT SIGN, INSTALLED IN CONTRACT NO. 68197
  - TEMP SIGN, C68193 - EXISTING TEMPORARY SIGN INSTALLED IN CONTRACT 68193
  - RET - RETAIN EXISTING SIGN
  - PSR - REMOVAL IN PERMANENT SIGNING PLANS (TIMING OF REMOVAL INDICATED IN SUB-STAGE BY 'X'S')
  - RTSPA - REINSTALL TEMPORARY SIGN PANEL ASSEMBLY (INCLUDES REMOVAL)
  - CTSO - COMPOSITE TEMPORARY SIGN OVERLAY (INCLUDES REMOVAL)
  - SPO(S) - SIGN PANEL OVERLAY, SPECIAL (INCLUDES REMOVAL)
  - TSP0 - TEMPORARY SIGN PANEL OVERLAY (INCLUDES REMOVAL)
  - TSPA - TEMPORARY SIGN PANEL ASSEMBLY (INCLUDES REMOVAL)
  - RSPA - REMOVE SIGN PANEL ASSEMBLY
  - RELSPA - RELOCATE SIGN PANEL ASSEMBLY
  - SP - SIGN PANEL, TYPE 1, 2 OR 3 AND ASSEMBLY TYPE A OR B.
  - TC&P(SP) - SIGN INCLUDED IN MOT STANDARD FOR TRAFFIC CONTROL (PAID AS PART OF TRAFFIC CONTROL AND PROTECTION, SPECIAL)
  - TC&PIEX) - SIGN INCLUDED IN MOT STANDARD FOR TRAFFIC CONTROL AND PROTECTION (PAID AS PART OF TRAFFIC CONTROL AND PROTECTION, EXPRESSWAYS)



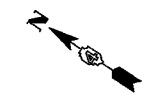
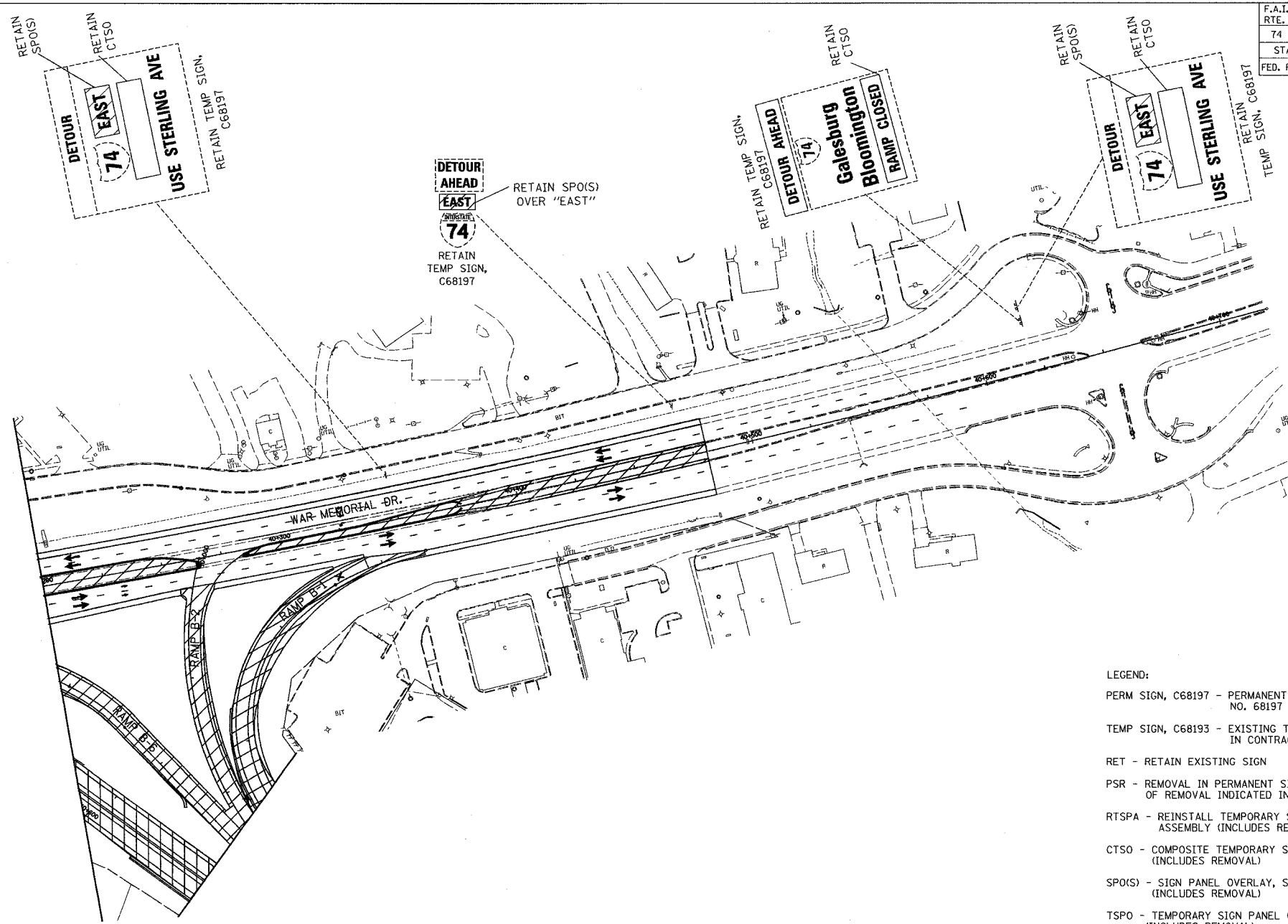
REVISIONS	
NAME	DATE

ILLINOIS DEPARTMENT OF TRANSPORTATION  
 CONCEPTUAL TEMPORARY  
 INFORMATION SIGNING PLAN  
 CONTRACT 68200  
 STAGE 3-3  
 DATE: 11/12/04  
 DRAWN BY CADD  
 CHECKED BY MWP



\*\*\*\*\*FILE\*\*\*\*\*


F.A.I. RTE.	SECTION	COUNTY	TOTAL SHEETS	SHEET NO.
74	(72-71R-3)	PEORIA	1360	007
STA.	TO STA.			
FED. ROAD DIST. NO.	ILLINOIS	FED. AID PROJECT		



- LEGEND:
- PERM SIGN, C68197 - PERMANENT SIGN, INSTALLED IN CONTRACT NO. 68197
  - TEMP SIGN, C68193 - EXISTING TEMPORARY SIGN INSTALLED IN CONTRACT 68193
  - RET - RETAIN EXISTING SIGN
  - PSR - REMOVAL IN PERMANENT SIGNING PLANS (TIMING OF REMOVAL INDICATED IN SUB-STAGE BY X'S)
  - RTSPA - REINSTALL TEMPORARY SIGN PANEL ASSEMBLY (INCLUDES REMOVAL)
  - CTSO - COMPOSITE TEMPORARY SIGN OVERLAY (INCLUDES REMOVAL)
  - SPO(S) - SIGN PANEL OVERLAY, SPECIAL (INCLUDES REMOVAL)
  - TSPO - TEMPORARY SIGN PANEL OVERLAY (INCLUDES REMOVAL)
  - TSPA - TEMPORARY SIGN PANEL ASSEMBLY (INCLUDES REMOVAL)
  - RSPA - REMOVE SIGN PANEL ASSEMBLY
  - RELSPA - RELOCATE SIGN PANEL ASSEMBLY
  - SP - SIGN PANEL, TYPE 1, 2 OR 3 AND ASSEMBLY TYPE A OR B.
  - TC&P(SP) - SIGN INCLUDED IN MOT STANDARD FOR TRAFFIC CONTROL (PAID AS PART OF TRAFFIC CONTROL AND PROTECTION, SPECIAL)
  - TC&P(EX) - SIGN INCLUDED IN MOT STANDARD FOR TRAFFIC CONTROL AND PROTECTION (PAID AS PART OF TRAFFIC CONTROL AND PROTECTION, EXPRESSWAYS)

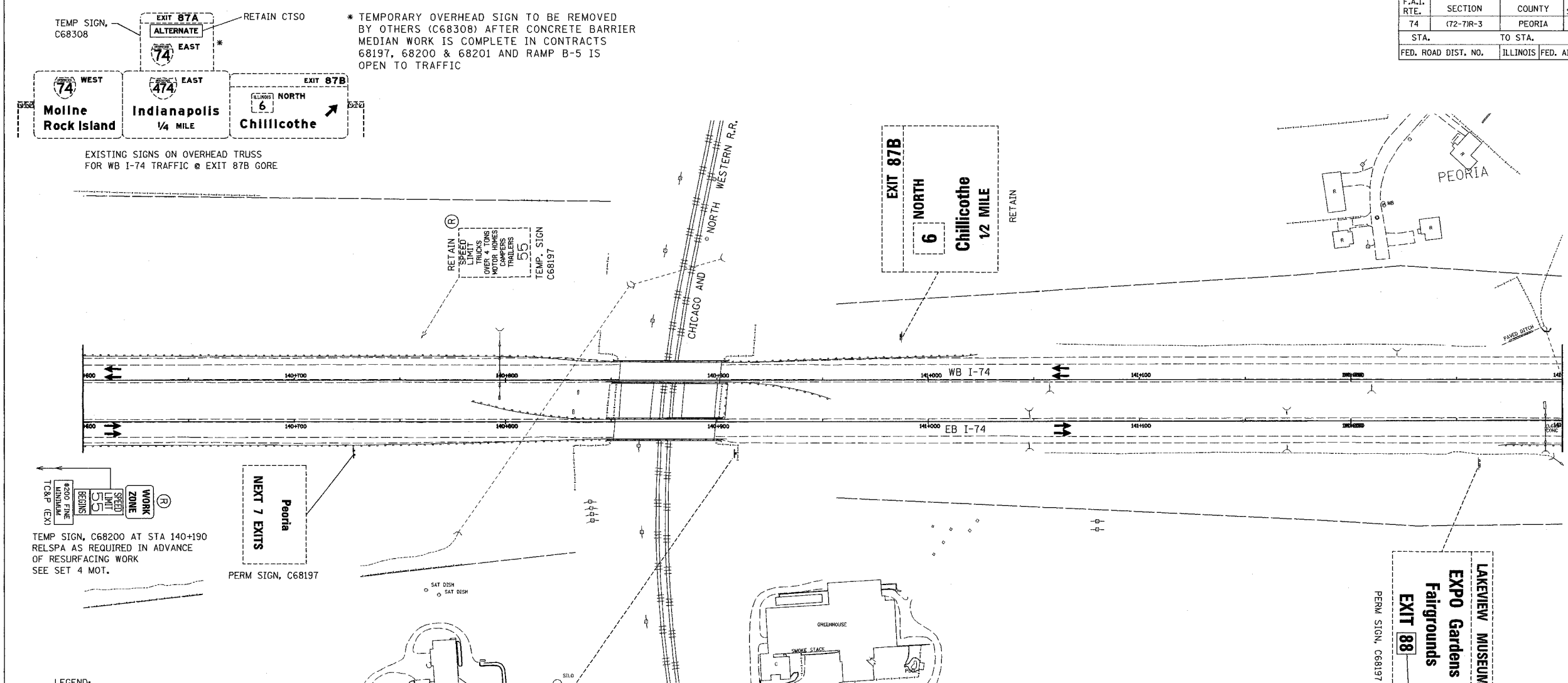
REVISIONS	
NAME	DATE

ILLINOIS DEPARTMENT OF TRANSPORTATION  
 CONCEPTUAL TEMPORARY  
 INFORMATION SIGNING PLAN  
 CONTRACT 68200  
 STAGE 3-3  
 DRAWN BY CADD  
 CHECKED BY MWP  
 DATE: 11/12/04



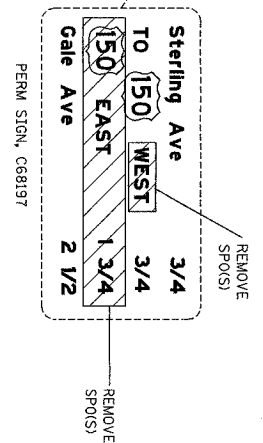
\*\*\*\*\*FIL\*\*\*\*\*

F.A.I. RTE.	SECTION	COUNTY	TOTAL SHEETS	SHEET NO.
74	(72-7JR-3)	PEORIA	1300	208
STA.	TO STA.			
FED. ROAD DIST. NO.	ILLINOIS	FED. AID PROJECT		



TEMP SIGN, C68200 AT STA 140+190  
RELSPA AS REQUIRED IN ADVANCE  
OF RESURFACING WORK  
SEE SET 4 MOT.

- LEGEND:**
- PERM SIGN, C68197 - PERMANENT SIGN, INSTALLED IN CONTRACT NO. 68197
  - TEMP SIGN, C68193 - EXISTING TEMPORARY SIGN INSTALLED IN CONTRACT 68193
  - RET - RETAIN EXISTING SIGN
  - PSR - REMOVAL IN PERMANENT SIGNING PLANS (TIMING OF REMOVAL INDICATED IN SUB-STAGE BY X'S)
  - RTSPA - REINSTALL TEMPORARY SIGN PANEL ASSEMBLY (INCLUDES REMOVAL)
  - CTSO - COMPOSITE TEMPORARY SIGN OVERLAY (INCLUDES REMOVAL)
  - SPO(S) - SIGN PANEL OVERLAY, SPECIAL (INCLUDES REMOVAL)
  - TSPO - TEMPORARY SIGN PANEL OVERLAY (INCLUDES REMOVAL)
  - TSPA - TEMPORARY SIGN PANEL ASSEMBLY (INCLUDES REMOVAL)
  - RSPA - REMOVE SIGN PANEL ASSEMBLY
  - RELSPA - RELOCATE SIGN PANEL ASSEMBLY
  - SP - SIGN PANEL, TYPE 1, 2 OR 3 AND ASSEMBLY TYPE A OR B.
  - TC&P(SP) - SIGN INCLUDED IN MOT STANDARD FOR TRAFFIC CONTROL (PAID AS PART OF TRAFFIC CONTROL AND PROTECTION, SPECIAL)
  - TC&P(EX) - SIGN INCLUDED IN MOT STANDARD FOR TRAFFIC CONTROL AND PROTECTION (PAID AS PART OF TRAFFIC CONTROL AND PROTECTION, EXPRESSWAYS)
  - (R) REMOVE SIGN PANEL ASSEMBLY AT END OF STAGE



REVISIONS	
NAME	DATE

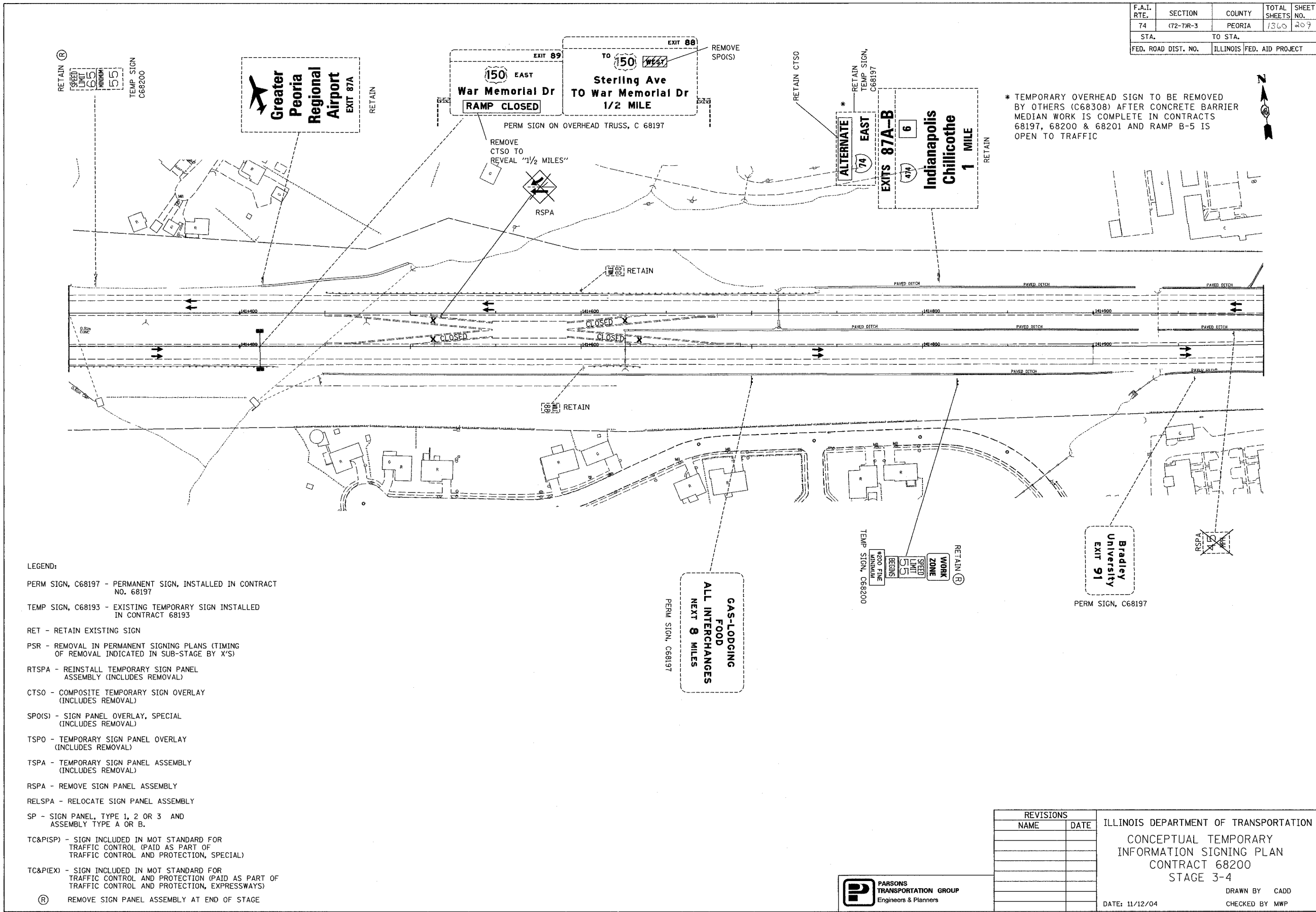
ILLINOIS DEPARTMENT OF TRANSPORTATION  
CONCEPTUAL TEMPORARY  
INFORMATION SIGNING PLAN  
CONTRACT 68200  
STAGE 3-4  
DRAWN BY CADD  
CHECKED BY MWP  
DATE: 11/12/04



\*\*\*\*\*FILE\*\*\*\*\*




F.A.I. RTE.	SECTION	COUNTY	TOTAL SHEETS	SHEET NO.
74	(72-7R-3)	PEORIA	1365	209
STA.	TO STA.			
FED. ROAD DIST. NO.	ILLINOIS FED. AID PROJECT			



\* TEMPORARY OVERHEAD SIGN TO BE REMOVED BY OTHERS (C68308) AFTER CONCRETE BARRIER MEDIAN WORK IS COMPLETE IN CONTRACTS 68197, 68200 & 68201 AND RAMP B-5 IS OPEN TO TRAFFIC

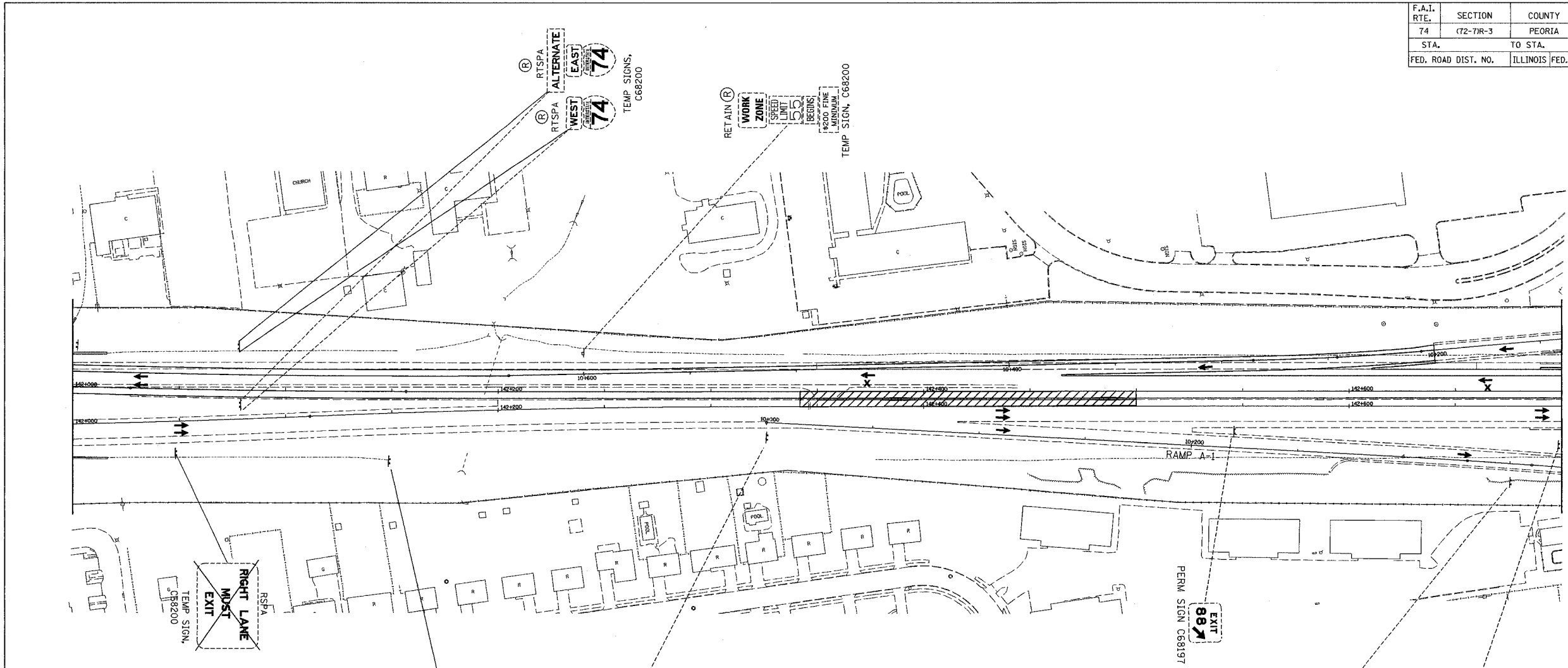
- LEGEND:
- PERM SIGN, C68197 - PERMANENT SIGN, INSTALLED IN CONTRACT NO. 68197
  - TEMP SIGN, C68193 - EXISTING TEMPORARY SIGN INSTALLED IN CONTRACT 68193
  - RET - RETAIN EXISTING SIGN
  - PSR - REMOVAL IN PERMANENT SIGNING PLANS (TIMING OF REMOVAL INDICATED IN SUB-STAGE BY X'S)
  - RTSPA - REINSTALL TEMPORARY SIGN PANEL ASSEMBLY (INCLUDES REMOVAL)
  - CTSO - COMPOSITE TEMPORARY SIGN OVERLAY (INCLUDES REMOVAL)
  - SPO(S) - SIGN PANEL OVERLAY, SPECIAL (INCLUDES REMOVAL)
  - TSPO - TEMPORARY SIGN PANEL OVERLAY (INCLUDES REMOVAL)
  - TSPA - TEMPORARY SIGN PANEL ASSEMBLY (INCLUDES REMOVAL)
  - RSPA - REMOVE SIGN PANEL ASSEMBLY
  - RELSPA - RELOCATE SIGN PANEL ASSEMBLY
  - SP - SIGN PANEL, TYPE 1, 2 OR 3 AND ASSEMBLY TYPE A OR B.
  - TC&P(SP) - SIGN INCLUDED IN MOT STANDARD FOR TRAFFIC CONTROL (PAID AS PART OF TRAFFIC CONTROL AND PROTECTION, SPECIAL)
  - TC&P(EX) - SIGN INCLUDED IN MOT STANDARD FOR TRAFFIC CONTROL AND PROTECTION (PAID AS PART OF TRAFFIC CONTROL AND PROTECTION, EXPRESSWAYS)
  - (R) REMOVE SIGN PANEL ASSEMBLY AT END OF STAGE

REVISIONS		ILLINOIS DEPARTMENT OF TRANSPORTATION CONCEPTUAL TEMPORARY INFORMATION SIGNING PLAN CONTRACT 68200 STAGE 3-4
NAME	DATE	
		DRAWN BY CADD CHECKED BY MWP DATE: 11/12/04


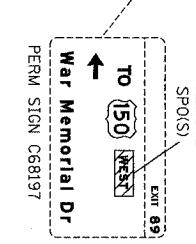
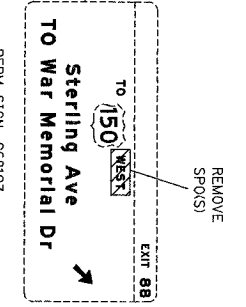
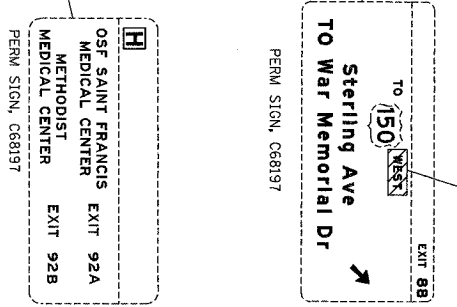


\*\*\*\*\*FILE\*\*\*\*\*

F.A.I. RTE.	SECTION	COUNTY	TOTAL SHEETS	SHEET NO.
74	(72-7)R-3	PEORIA	1360	215
STA.	TO STA.			
FED. ROAD DIST. NO.	ILLINOIS FED. AID PROJECT			



- LEGEND:**
- PERM SIGN, C68197 - PERMANENT SIGN, INSTALLED IN CONTRACT NO. 68197
  - TEMP SIGN, C68193 - EXISTING TEMPORARY SIGN INSTALLED IN CONTRACT 68193
  - RET - RETAIN EXISTING SIGN
  - PSR - REMOVAL IN PERMANENT SIGNING PLANS (TIMING OF REMOVAL INDICATED IN SUB-STAGE BY X'S)
  - RTSPA - REINSTALL TEMPORARY SIGN PANEL ASSEMBLY (INCLUDES REMOVAL)
  - CTSO - COMPOSITE TEMPORARY SIGN OVERLAY (INCLUDES REMOVAL)
  - SPO(S) - SIGN PANEL OVERLAY, SPECIAL (INCLUDES REMOVAL)
  - TSPO - TEMPORARY SIGN PANEL OVERLAY (INCLUDES REMOVAL)
  - TSPA - TEMPORARY SIGN PANEL ASSEMBLY (INCLUDES REMOVAL)
  - RSPA - REMOVE SIGN PANEL ASSEMBLY
  - RELSPA - RELOCATE SIGN PANEL ASSEMBLY
  - SP - SIGN PANEL, TYPE 1, 2 OR 3 AND ASSEMBLY TYPE A OR B.
  - TC&P(SP) - SIGN INCLUDED IN MOT STANDARD FOR TRAFFIC CONTROL (PAID AS PART OF TRAFFIC CONTROL AND PROTECTION, SPECIAL)
  - TC&P(EX) - SIGN INCLUDED IN MOT STANDARD FOR TRAFFIC CONTROL AND PROTECTION (PAID AS PART OF TRAFFIC CONTROL AND PROTECTION, EXPRESSWAYS)
  - (R) REMOVE SIGN PANEL ASSEMBLY AT END OF STAGE




REVISIONS	
NAME	DATE

ILLINOIS DEPARTMENT OF TRANSPORTATION  
 CONCEPTUAL TEMPORARY  
 INFORMATION SIGNING PLAN  
 CONTRACT 68200  
 STAGE 3-4


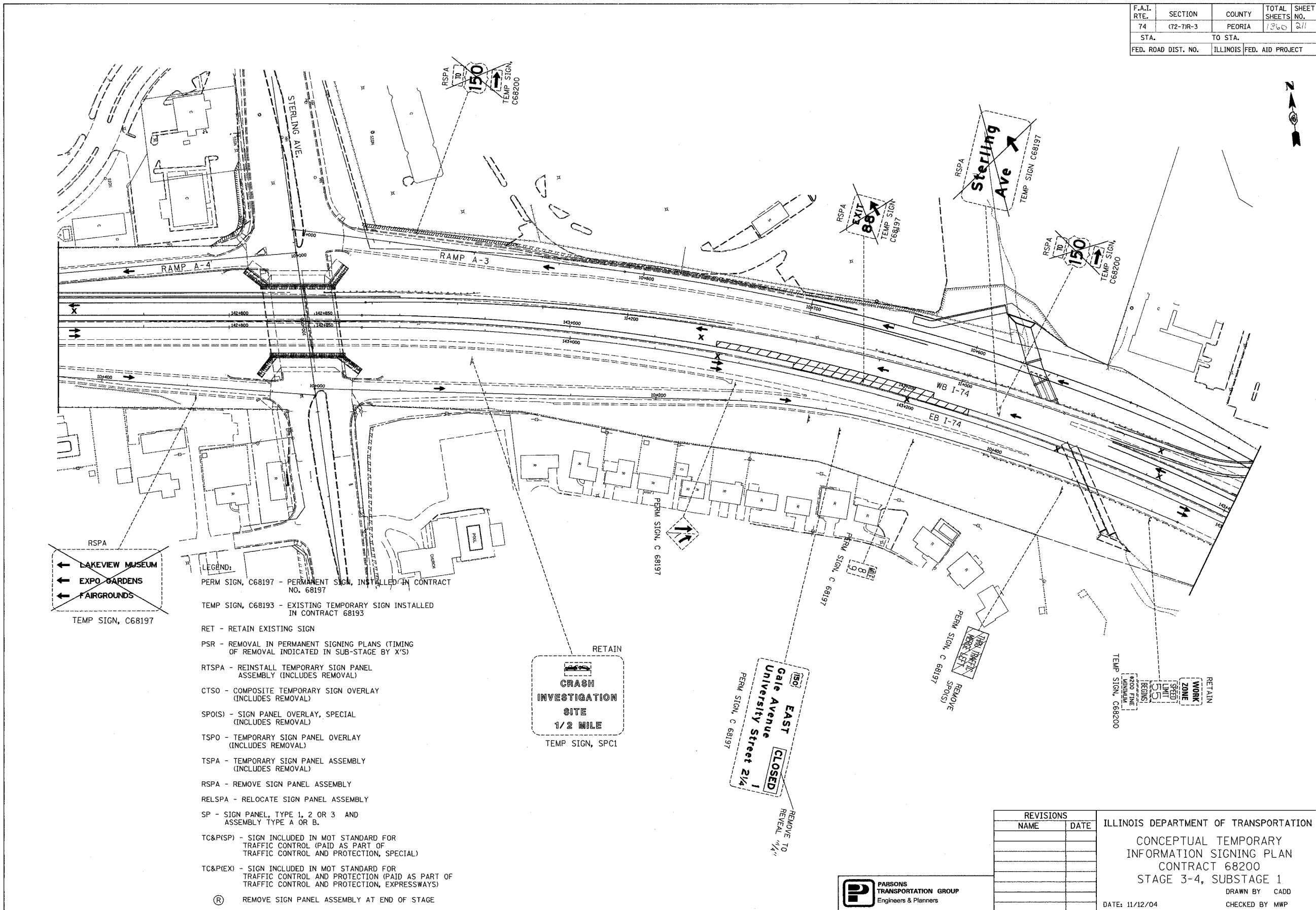
DATE: 11/12/04

DRAWN BY CADD  
 CHECKED BY MWP


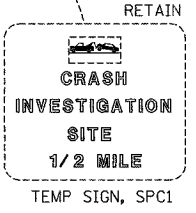


\*\*\*\*\*FILE\*\*\*\*\*

F.A.I. RTE.	SECTION	COUNTY	TOTAL SHEETS	SHEET NO.
74	(72-71R-3)	PEORIA	1360	211
STA.		TO STA.		
FED. ROAD DIST. NO.		ILLINOIS FED. AID PROJECT		



- LEGEND:
- PERM SIGN, C68197 - PERMANENT SIGN, INSTALLED IN CONTRACT NO. 68197
  - TEMP SIGN, C68193 - EXISTING TEMPORARY SIGN INSTALLED IN CONTRACT 68193
  - RET - RETAIN EXISTING SIGN
  - PSR - REMOVAL IN PERMANENT SIGNING PLANS (TIMING OF REMOVAL INDICATED IN SUB-STAGE BY X'S)
  - RTSPA - REINSTALL TEMPORARY SIGN PANEL ASSEMBLY (INCLUDES REMOVAL)
  - CTSO - COMPOSITE TEMPORARY SIGN OVERLAY (INCLUDES REMOVAL)
  - SPO(S) - SIGN PANEL OVERLAY, SPECIAL (INCLUDES REMOVAL)
  - TSPO - TEMPORARY SIGN PANEL OVERLAY (INCLUDES REMOVAL)
  - TSPA - TEMPORARY SIGN PANEL ASSEMBLY (INCLUDES REMOVAL)
  - RSPA - REMOVE SIGN PANEL ASSEMBLY
  - RELSPA - RELOCATE SIGN PANEL ASSEMBLY
  - SP - SIGN PANEL, TYPE 1, 2 OR 3 AND ASSEMBLY TYPE A OR B.
  - TC&P(SP) - SIGN INCLUDED IN MOT STANDARD FOR TRAFFIC CONTROL (PAID AS PART OF TRAFFIC CONTROL AND PROTECTION, SPECIAL)
  - TC&P(EX) - SIGN INCLUDED IN MOT STANDARD FOR TRAFFIC CONTROL AND PROTECTION (PAID AS PART OF TRAFFIC CONTROL AND PROTECTION, EXPRESSWAYS)
  - Ⓡ - REMOVE SIGN PANEL ASSEMBLY AT END OF STAGE



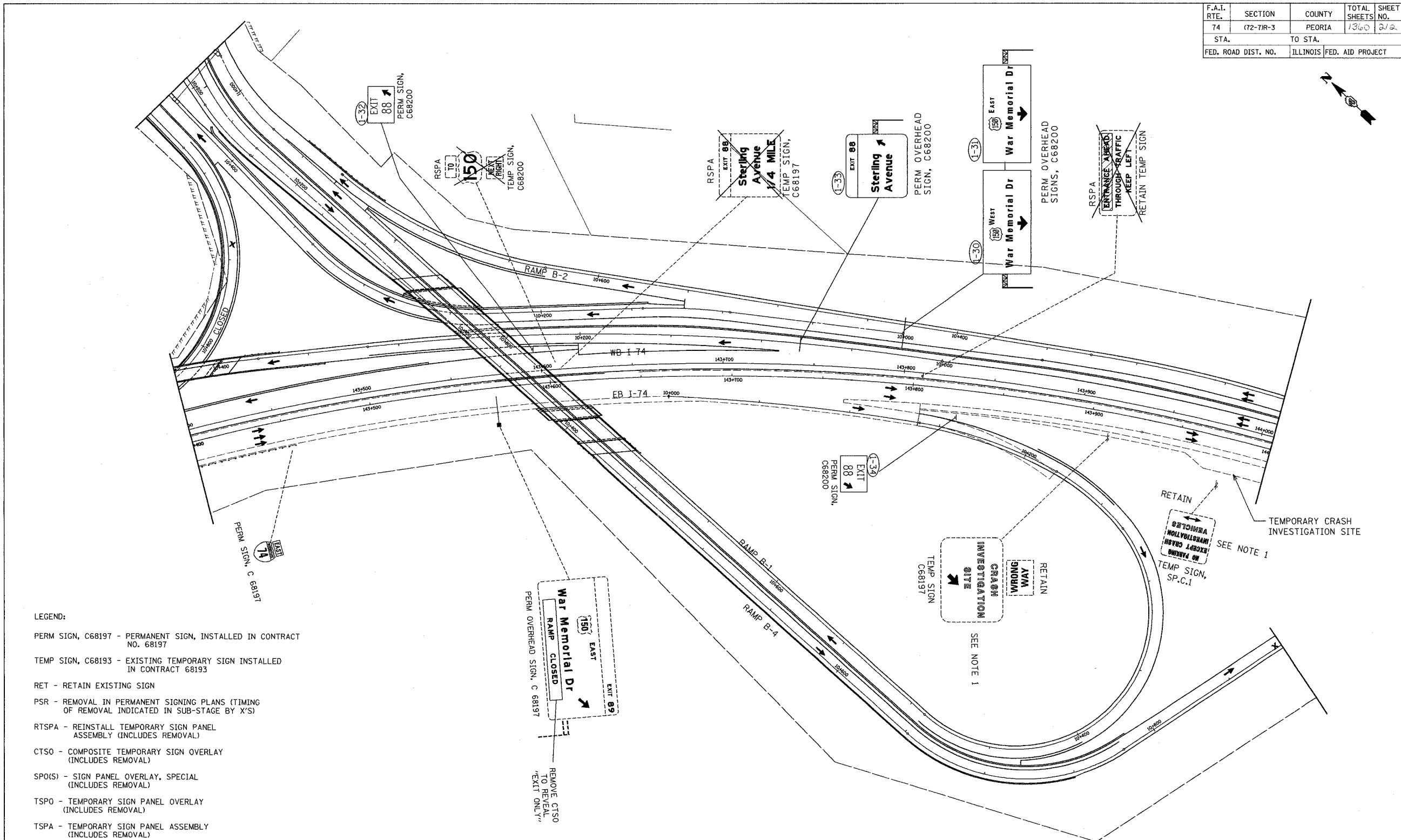
REVISIONS	
NAME	DATE

ILLINOIS DEPARTMENT OF TRANSPORTATION  
 CONCEPTUAL TEMPORARY INFORMATION SIGNING PLAN  
 CONTRACT 68200  
 STAGE 3-4, SUBSTAGE 1  
 DRAWN BY CADD  
 CHECKED BY MWP  
 DATE: 11/12/04



\*\*\*\*\*FIL\*\*\*\*\*

F.A.I. RTE.	SECTION	COUNTY	TOTAL SHEETS	SHEET NO.
74	(72-7)R-3	PEORIA	1360	22
STA.	TO STA.			
FED. ROAD DIST. NO.	ILLINOIS	FED. AID PROJECT		




- LEGEND:
- PERM SIGN, C68197 - PERMANENT SIGN, INSTALLED IN CONTRACT NO. 68197
  - TEMP SIGN, C68193 - EXISTING TEMPORARY SIGN INSTALLED IN CONTRACT 68193
  - RET - RETAIN EXISTING SIGN
  - PSR - REMOVAL IN PERMANENT SIGNING PLANS (TIMING OF REMOVAL INDICATED IN SUB-STAGE BY X'S)
  - RTSPA - REINSTALL TEMPORARY SIGN PANEL ASSEMBLY (INCLUDES REMOVAL)
  - CTSO - COMPOSITE TEMPORARY SIGN OVERLAY (INCLUDES REMOVAL)
  - SPO(S) - SIGN PANEL OVERLAY, SPECIAL (INCLUDES REMOVAL)
  - TSP0 - TEMPORARY SIGN PANEL OVERLAY (INCLUDES REMOVAL)
  - TSPA - TEMPORARY SIGN PANEL ASSEMBLY (INCLUDES REMOVAL)
  - RSPA - REMOVE SIGN PANEL ASSEMBLY
  - RELSA - RELOCATE SIGN PANEL ASSEMBLY
  - SP - SIGN PANEL, TYPE 1, 2 OR 3 AND ASSEMBLY TYPE A OR B.
  - TC&P(SP) - SIGN INCLUDED IN MOT STANDARD FOR TRAFFIC CONTROL (PAID AS PART OF TRAFFIC CONTROL AND PROTECTION, SPECIAL)
  - TC&P(EX) - SIGN INCLUDED IN MOT STANDARD FOR TRAFFIC CONTROL AND PROTECTION (PAID AS PART OF TRAFFIC CONTROL AND PROTECTION, EXPRESSWAYS)

1. REMOVAL OF CRASH INVESTIGATION SITE SIGNING SHALL BE BY OTHERS AFTER I-74 STAGE 4a MEDIAN GAP WORK IS COMPLETED.
2. ALL PERMANENT SIGNING FOR WB I-74 SHALL BE INSTALLED PRIOR TO SHIFTING THE TRAFFIC FOR THIS STAGE.
3. "WORK ZONE, SPEED LIMIT 45, BEGINS" SIGN SHALL BE IN PLACE PER HS 701406-03 WHENEVER FLAGGER IS PRESENT.

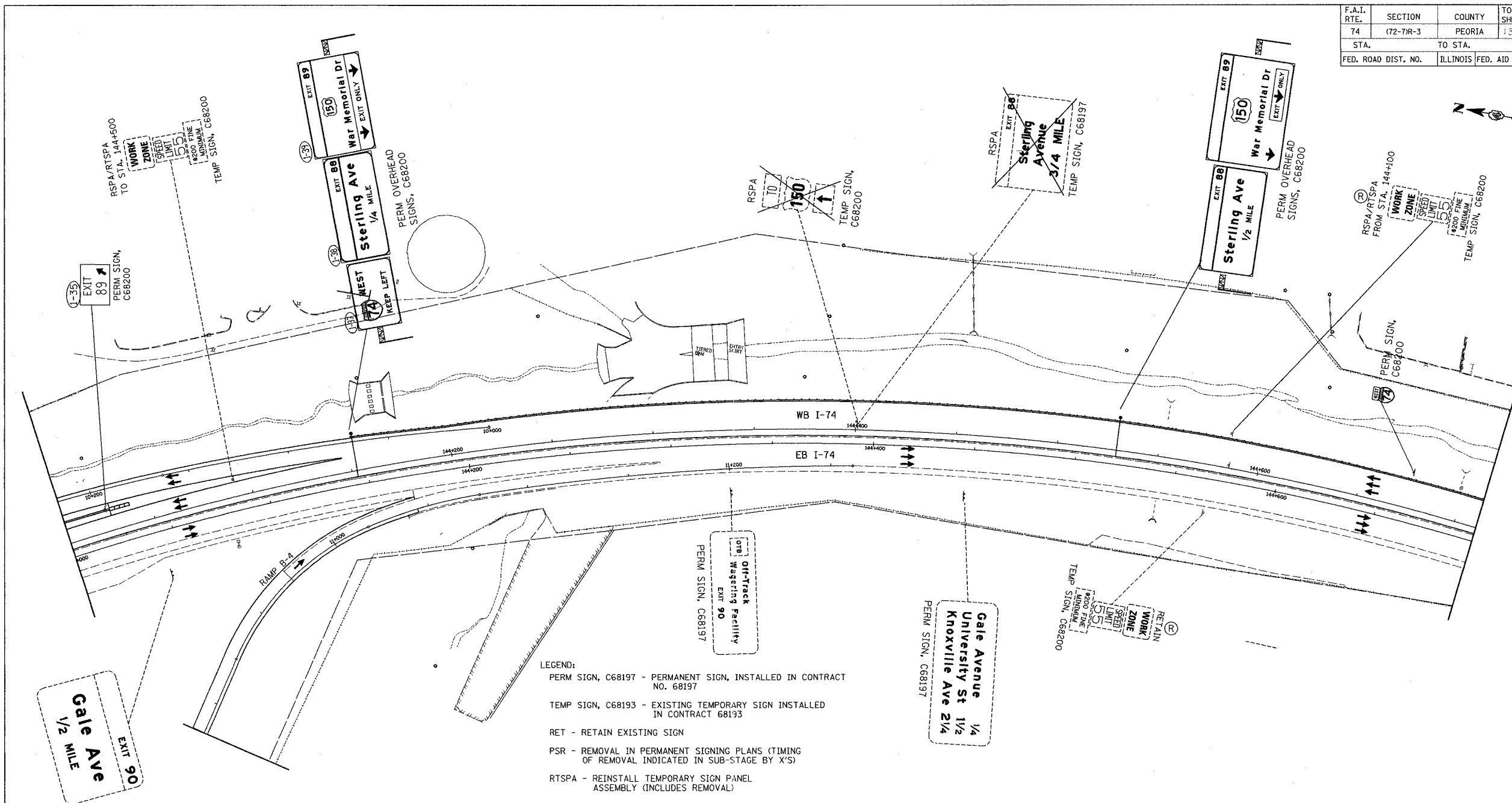
REVISIONS	
NAME	DATE

ILLINOIS DEPARTMENT OF TRANSPORTATION  
 CONCEPTUAL TEMPORARY  
 INFORMATION SIGNING PLAN  
 CONTRACT 68200  
 STAGE 3-4  
 DRAWN BY CADD  
 CHECKED BY MWP  
 DATE: 11/12/04



\*\*\*\*\*FILE\*\*\*\*\*

F.A.I. RTE.	SECTION	COUNTY	TOTAL SHEETS	SHEET NO.
74	(72-7)R-3	PEORIA	1360	213
STA.	TO STA.			
FED. ROAD DIST. NO.	ILLINOIS FED. AID PROJECT			



- LEGEND:**
- PERM SIGN, C68197 - PERMANENT SIGN, INSTALLED IN CONTRACT NO. 68197
  - TEMP SIGN, C68193 - EXISTING TEMPORARY SIGN INSTALLED IN CONTRACT 68193
  - RET - RETAIN EXISTING SIGN
  - PSR - REMOVAL IN PERMANENT SIGNING PLANS (TIMING OF REMOVAL INDICATED IN SUB-STAGE BY 'X'S')
  - RTSPA - REINSTALL TEMPORARY SIGN PANEL ASSEMBLY (INCLUDES REMOVAL)
  - CTSO - COMPOSITE TEMPORARY SIGN OVERLAY (INCLUDES REMOVAL)
  - SPO(S) - SIGN PANEL OVERLAY, SPECIAL (INCLUDES REMOVAL)
  - TSPO - TEMPORARY SIGN PANEL OVERLAY (INCLUDES REMOVAL)
  - TSPA - TEMPORARY SIGN PANEL ASSEMBLY (INCLUDES REMOVAL)
  - RSPA - REMOVE SIGN PANEL ASSEMBLY
  - RELSPA - RELOCATE SIGN PANEL ASSEMBLY
  - SP - SIGN PANEL, TYPE 1, 2 OR 3 AND ASSEMBLY TYPE A OR B.
  - TC&P(SP) - SIGN INCLUDED IN MOT STANDARD FOR TRAFFIC CONTROL (PAID AS PART OF TRAFFIC CONTROL AND PROTECTION, SPECIAL)
  - TC&P(EX) - SIGN INCLUDED IN MOT STANDARD FOR TRAFFIC CONTROL AND PROTECTION (PAID AS PART OF TRAFFIC CONTROL AND PROTECTION, EXPRESSWAYS)
  - (R) REMOVE SIGN PANEL ASSEMBLY AT END OF STAGE

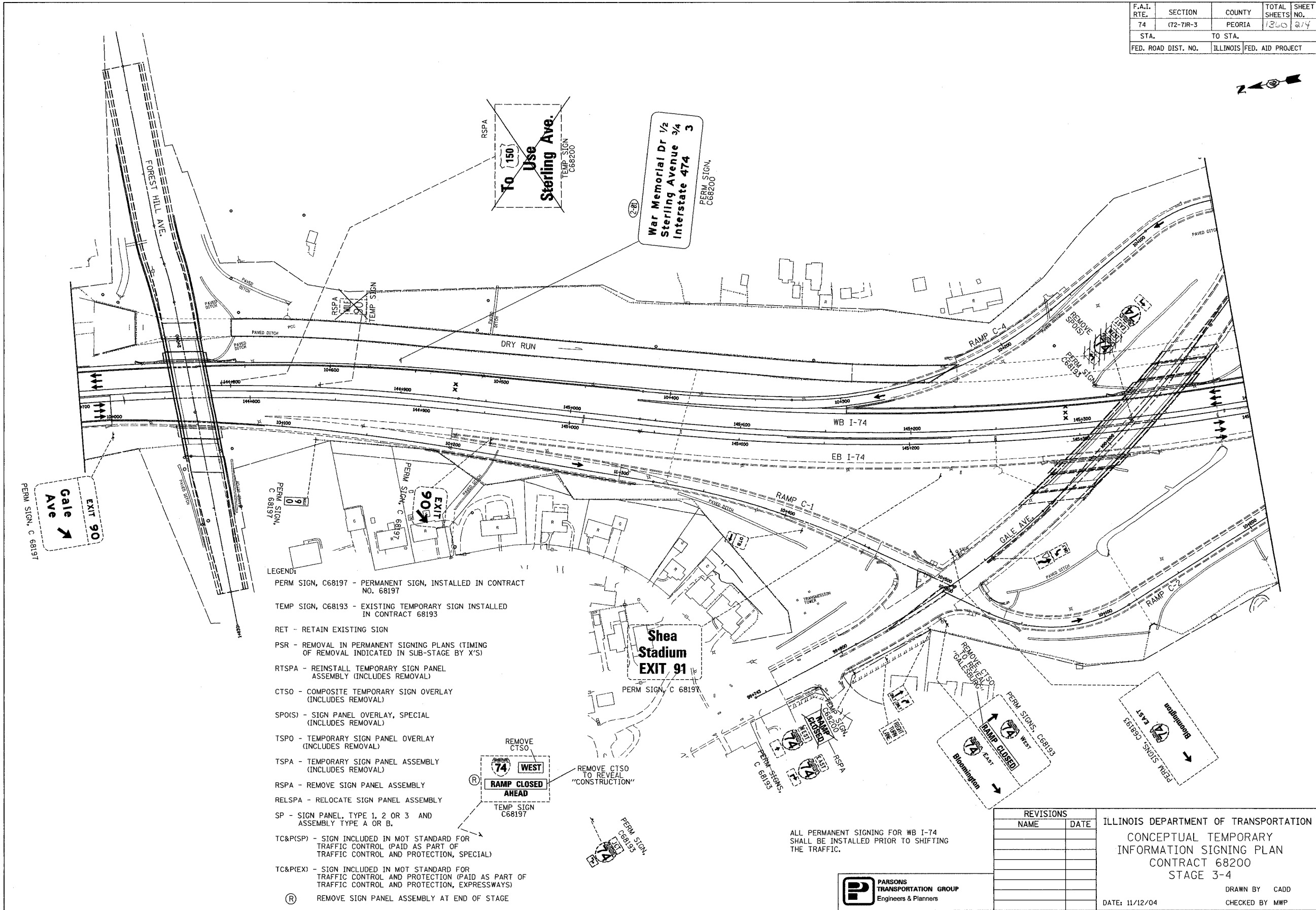
ALL PERMANENT SIGNING FOR WB I-74 AND THE WAR MEMORIAL RAMP SHALL BE INSTALLED PRIOR TO SHIFTING THE TRAFFIC FOR THIS STAGE.

REVISIONS		ILLINOIS DEPARTMENT OF TRANSPORTATION CONCEPTUAL TEMPORARY INFORMATION SIGNING PLAN CONTRACT 68200 STAGE 3-4
NAME	DATE	
		DRAWN BY CADD CHECKED BY MWP DATE: 11/12/04

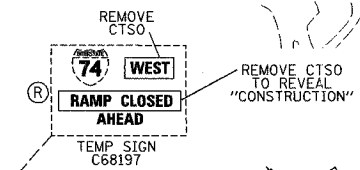


\*\*\*\*\*FILE\*\*\*\*\*

F.A.I. RTE.	SECTION	COUNTY	TOTAL SHEETS	SHEET NO.
74	(72-74R-3)	PEORIA	1300	214
STA.	TO STA.			
FED. ROAD DIST. NO.	ILLINOIS FED. AID PROJECT			



- LEGEND:**
- PERM SIGN, C68197 - PERMANENT SIGN, INSTALLED IN CONTRACT NO. 68197
  - TEMP SIGN, C68193 - EXISTING TEMPORARY SIGN INSTALLED IN CONTRACT 68193
  - RET - RETAIN EXISTING SIGN
  - PSR - REMOVAL IN PERMANENT SIGNING PLANS (TIMING OF REMOVAL INDICATED IN SUB-STAGE BY 'X'S')
  - RTSPA - REINSTALL TEMPORARY SIGN PANEL ASSEMBLY (INCLUDES REMOVAL)
  - CTSO - COMPOSITE TEMPORARY SIGN OVERLAY (INCLUDES REMOVAL)
  - SPOIS - SIGN PANEL OVERLAY, SPECIAL (INCLUDES REMOVAL)
  - TSPO - TEMPORARY SIGN PANEL OVERLAY (INCLUDES REMOVAL)
  - TSPA - TEMPORARY SIGN PANEL ASSEMBLY (INCLUDES REMOVAL)
  - RSPA - REMOVE SIGN PANEL ASSEMBLY
  - RELSPA - RELOCATE SIGN PANEL ASSEMBLY
  - SP - SIGN PANEL, TYPE 1, 2 OR 3 AND ASSEMBLY TYPE A OR B.
  - TC&P(SP) - SIGN INCLUDED IN MOT STANDARD FOR TRAFFIC CONTROL (PAID AS PART OF TRAFFIC CONTROL AND PROTECTION, SPECIAL)
  - TC&P(EX) - SIGN INCLUDED IN MOT STANDARD FOR TRAFFIC CONTROL AND PROTECTION (PAID AS PART OF TRAFFIC CONTROL AND PROTECTION, EXPRESSWAYS)
  - (R) REMOVE SIGN PANEL ASSEMBLY AT END OF STAGE



ALL PERMANENT SIGNING FOR WB I-74 SHALL BE INSTALLED PRIOR TO SHIFTING THE TRAFFIC.

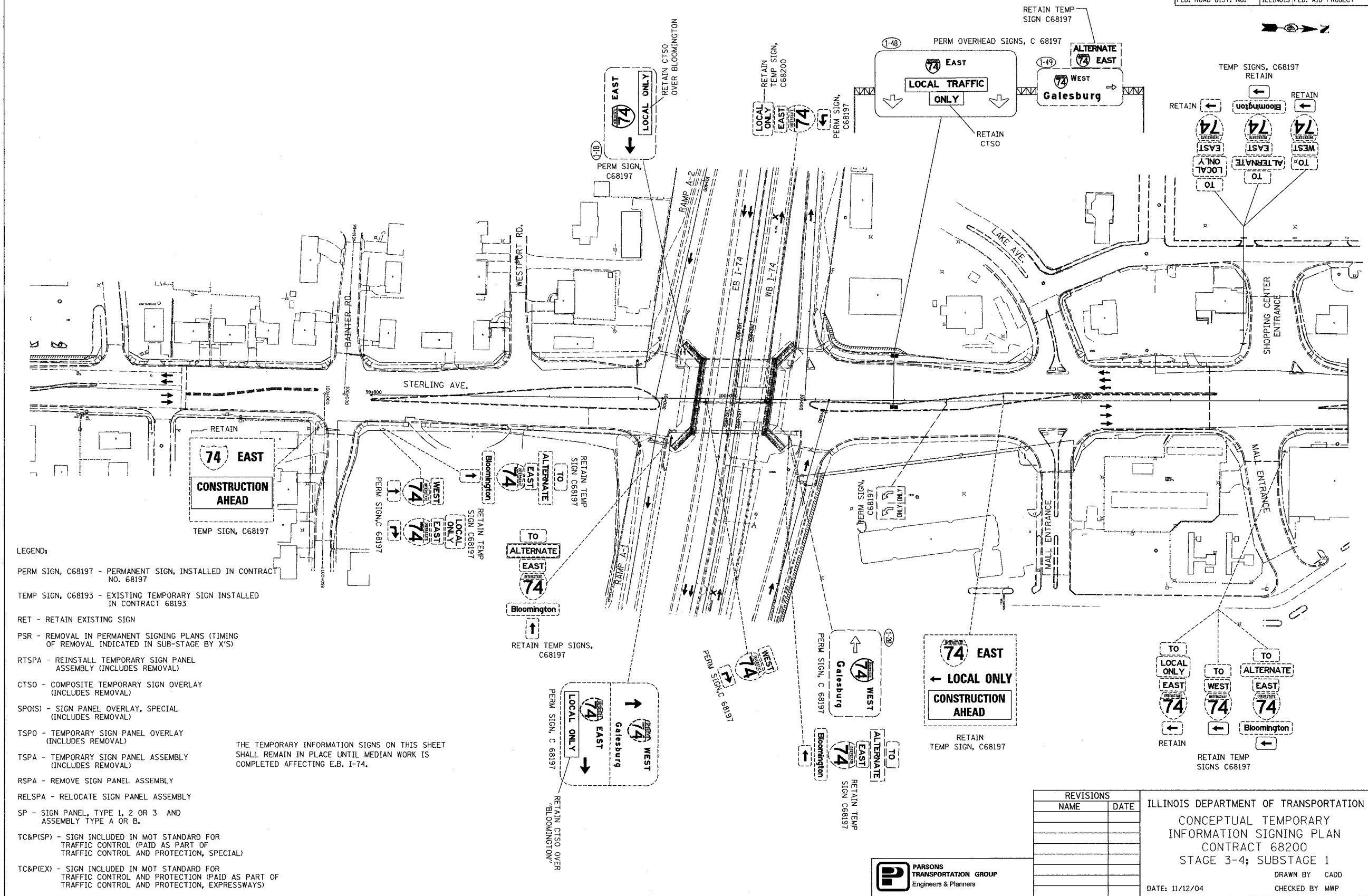


REVISIONS	
NAME	DATE

ILLINOIS DEPARTMENT OF TRANSPORTATION  
 CONCEPTUAL TEMPORARY  
 INFORMATION SIGNING PLAN  
 CONTRACT 68200  
 STAGE 3-4  
 DATE: 11/12/04  
 DRAWN BY CADD  
 CHECKED BY MWP

\*\*\*\*\*FILE\*\*\*\*\*

F.A.I. RTE.	SECTION	COUNTY	TOTAL SHEETS	SHEET NO.
74	(72-7)R-3	PEORIA	1300	2/5
STA.	TO STA.			
FED. ROAD DIST. NO.	ILLINOIS FED. AID PROJECT			



- LEGEND:
- PERM SIGN, C68197 - PERMANENT SIGN, INSTALLED IN CONTRACT NO. 68197
  - TEMP SIGN, C68193 - EXISTING TEMPORARY SIGN INSTALLED IN CONTRACT 68193
  - RET - RETAIN EXISTING SIGN
  - PSR - REMOVAL IN PERMANENT SIGNING PLANS (TIMING OF REMOVAL INDICATED IN SUB-STAGE BY X'S)
  - RTSPA - REINSTALL TEMPORARY SIGN PANEL ASSEMBLY (INCLUDES REMOVAL)
  - CTSO - COMPOSITE TEMPORARY SIGN OVERLAY (INCLUDES REMOVAL)
  - SPO(S) - SIGN PANEL OVERLAY, SPECIAL (INCLUDES REMOVAL)
  - TSPO - TEMPORARY SIGN PANEL OVERLAY (INCLUDES REMOVAL)
  - TSPA - TEMPORARY SIGN PANEL ASSEMBLY (INCLUDES REMOVAL)
  - RSPA - REMOVE SIGN PANEL ASSEMBLY
  - RELSPA - RELOCATE SIGN PANEL ASSEMBLY
  - SP - SIGN PANEL, TYPE 1, 2 OR 3 AND ASSEMBLY TYPE A OR B.
  - TC&P(SP) - SIGN INCLUDED IN MOT STANDARD FOR TRAFFIC CONTROL (PAID AS PART OF TRAFFIC CONTROL AND PROTECTION, SPECIAL)
  - TC&P(IX) - SIGN INCLUDED IN MOT STANDARD FOR TRAFFIC CONTROL AND PROTECTION (PAID AS PART OF TRAFFIC CONTROL AND PROTECTION, EXPRESSWAYS)

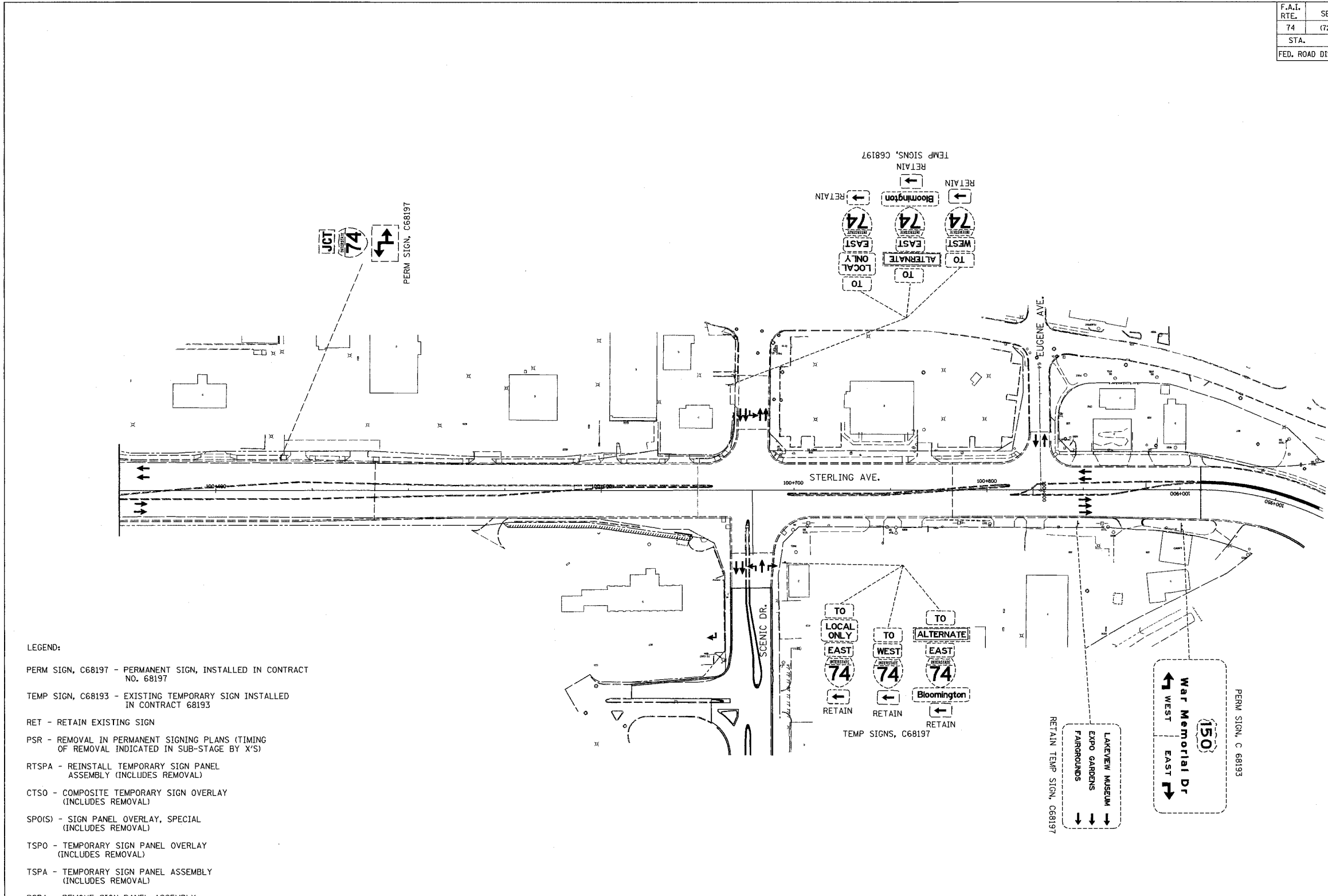
THE TEMPORARY INFORMATION SIGNS ON THIS SHEET SHALL REMAIN IN PLACE UNTIL MEDIAN WORK IS COMPLETED AFFECTING E.B. I-74.

REVISIONS	
NAME	DATE

ILLINOIS DEPARTMENT OF TRANSPORTATION  
 CONCEPTUAL TEMPORARY  
 INFORMATION SIGNING PLAN  
 CONTRACT 68200  
 STAGE 3-4; SUBSTAGE 1  
 DRAWN BY CADD  
 CHECKED BY MWP  
 DATE: 11/12/04



F.A.I. RTE.	SECTION	COUNTY	TOTAL SHEETS	SHEET NO.
74	(72-7R-3)	PEORIA	1360	214
STA.	TO STA.			
FED. ROAD DIST. NO.	ILLINOIS FED. AID PROJECT			




- LEGEND:**
- PERM SIGN, C68197 - PERMANENT SIGN, INSTALLED IN CONTRACT NO. 68197
  - TEMP SIGN, C68193 - EXISTING TEMPORARY SIGN INSTALLED IN CONTRACT 68193
  - RET - RETAIN EXISTING SIGN
  - PSR - REMOVAL IN PERMANENT SIGNING PLANS (TIMING OF REMOVAL INDICATED IN SUB-STAGE BY X'S)
  - RTSPA - REINSTALL TEMPORARY SIGN PANEL ASSEMBLY (INCLUDES REMOVAL)
  - CTSO - COMPOSITE TEMPORARY SIGN OVERLAY (INCLUDES REMOVAL)
  - SPO(S) - SIGN PANEL OVERLAY, SPECIAL (INCLUDES REMOVAL)
  - TSPO - TEMPORARY SIGN PANEL OVERLAY (INCLUDES REMOVAL)
  - TSPA - TEMPORARY SIGN PANEL ASSEMBLY (INCLUDES REMOVAL)
  - RSPA - REMOVE SIGN PANEL ASSEMBLY
  - RELSPA - RELOCATE SIGN PANEL ASSEMBLY
  - SP - SIGN PANEL, TYPE 1, 2 OR 3 AND ASSEMBLY TYPE A OR B.
  - TC&(P)SP - SIGN INCLUDED IN MOT STANDARD FOR TRAFFIC CONTROL (PAID AS PART OF TRAFFIC CONTROL AND PROTECTION, SPECIAL)
  - TC&(P)EX - SIGN INCLUDED IN MOT STANDARD FOR TRAFFIC CONTROL AND PROTECTION (PAID AS PART OF TRAFFIC CONTROL AND PROTECTION, EXPRESSWAYS)

THE TEMPORARY INFORMATION SIGNS ON THIS SHEET SHALL REMAIN IN PLACE UNTIL MEDIAN WORK IS COMPLETED AFFECTING E.B. I-74.

REVISIONS	
NAME	DATE

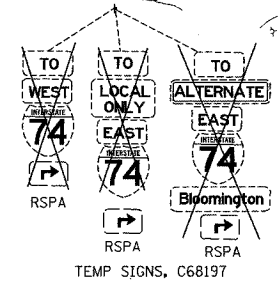
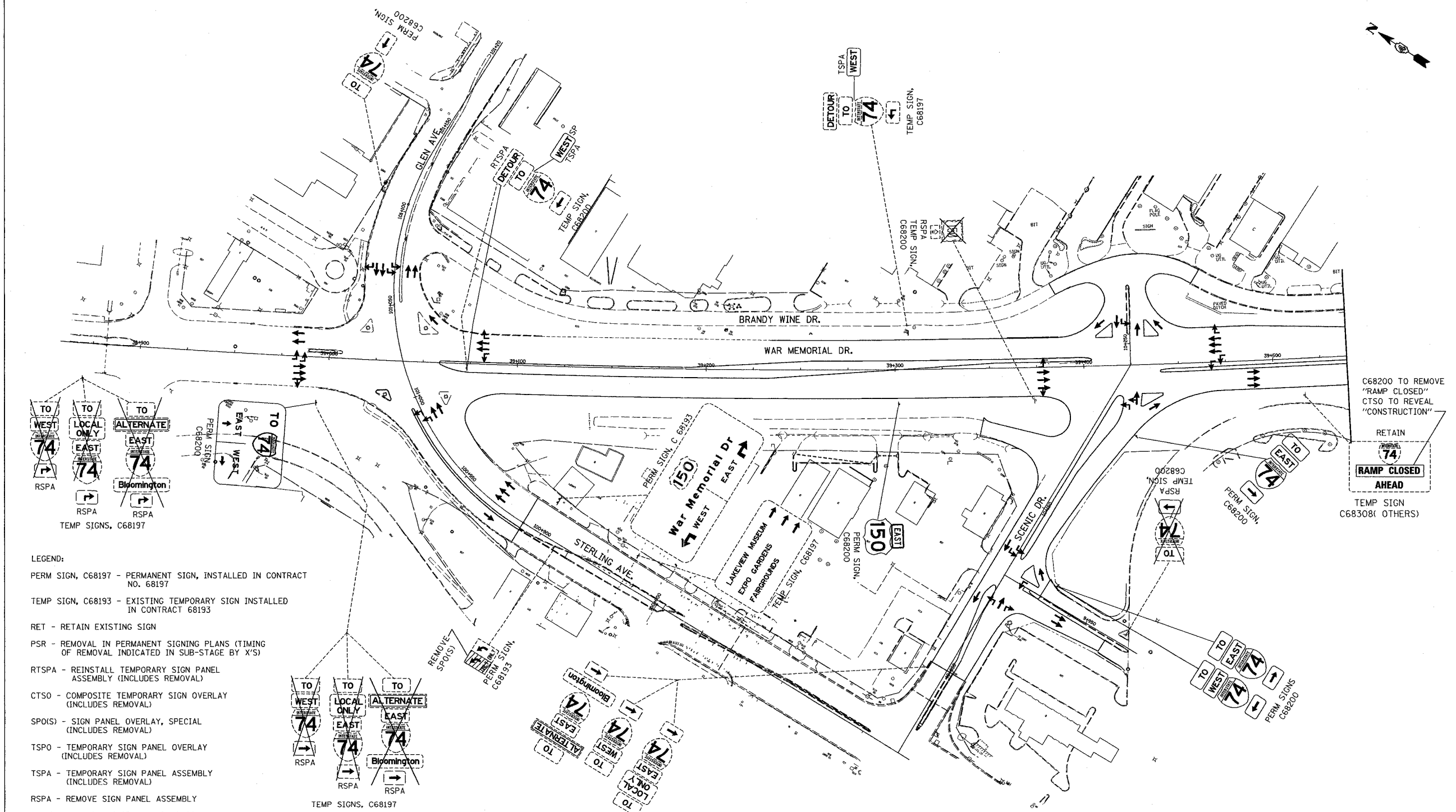
ILLINOIS DEPARTMENT OF TRANSPORTATION  
 CONCEPTUAL TEMPORARY  
 INFORMATION SIGNING PLAN  
 CONTRACT 68200  
 STAGE 3-4; SUBSTAGE 1  
 DRAWN BY CADD  
 CHECKED BY MWP  
 DATE: 11/12/04



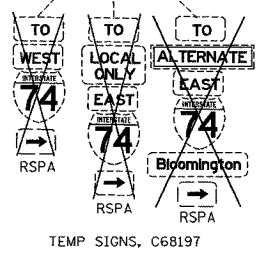
\*\*\*\*\*FILE\*\*\*\*\*



F.A.I. RTE.	SECTION	COUNTY	TOTAL SHEETS	SHEET NO.
74	(72-7JR-3)	PEORIA	1360	217
STA.	TO STA.			
FED. ROAD DIST. NO.	ILLINOIS FED. AID PROJECT			



- LEGEND:
- PERM SIGN, C68197 - PERMANENT SIGN, INSTALLED IN CONTRACT NO. 68197
  - TEMP SIGN, C68193 - EXISTING TEMPORARY SIGN INSTALLED IN CONTRACT 68193
  - RET - RETAIN EXISTING SIGN
  - PSR - REMOVAL IN PERMANENT SIGNING PLANS (TIMING OF REMOVAL INDICATED IN SUB-STAGE BY X'S)
  - RTSPA - REINSTALL TEMPORARY SIGN PANEL ASSEMBLY (INCLUDES REMOVAL)
  - CTSO - COMPOSITE TEMPORARY SIGN OVERLAY (INCLUDES REMOVAL)
  - SPO(S) - SIGN PANEL OVERLAY, SPECIAL (INCLUDES REMOVAL)
  - TSPO - TEMPORARY SIGN PANEL OVERLAY (INCLUDES REMOVAL)
  - TSPA - TEMPORARY SIGN PANEL ASSEMBLY (INCLUDES REMOVAL)
  - RSPA - REMOVE SIGN PANEL ASSEMBLY
  - RELSPA - RELOCATE SIGN PANEL ASSEMBLY
  - SP - SIGN PANEL, TYPE 1, 2 OR 3 AND ASSEMBLY TYPE A OR B.
  - TC&P(SP) - SIGN INCLUDED IN MOT STANDARD FOR TRAFFIC CONTROL AND PROTECTION, SPECIAL
  - TC&P(EX) - SIGN INCLUDED IN MOT STANDARD FOR TRAFFIC CONTROL AND PROTECTION (PAID AS PART OF TRAFFIC CONTROL AND PROTECTION, EXPRESSWAYS)



THE TEMPORARY INFORMATION SIGNS ON THIS SHEET SHALL REMAIN IN PLACE UNTIL MEDIAN WORK IS COMPLETED AFFECTING E.B. 1-74.


C68200 TO REMOVE "RAMP CLOSED" CTSO TO REVEAL "CONSTRUCTION"

RETAIN "RAMP CLOSED AHEAD"

TEMP SIGN C68308( OTHERS)

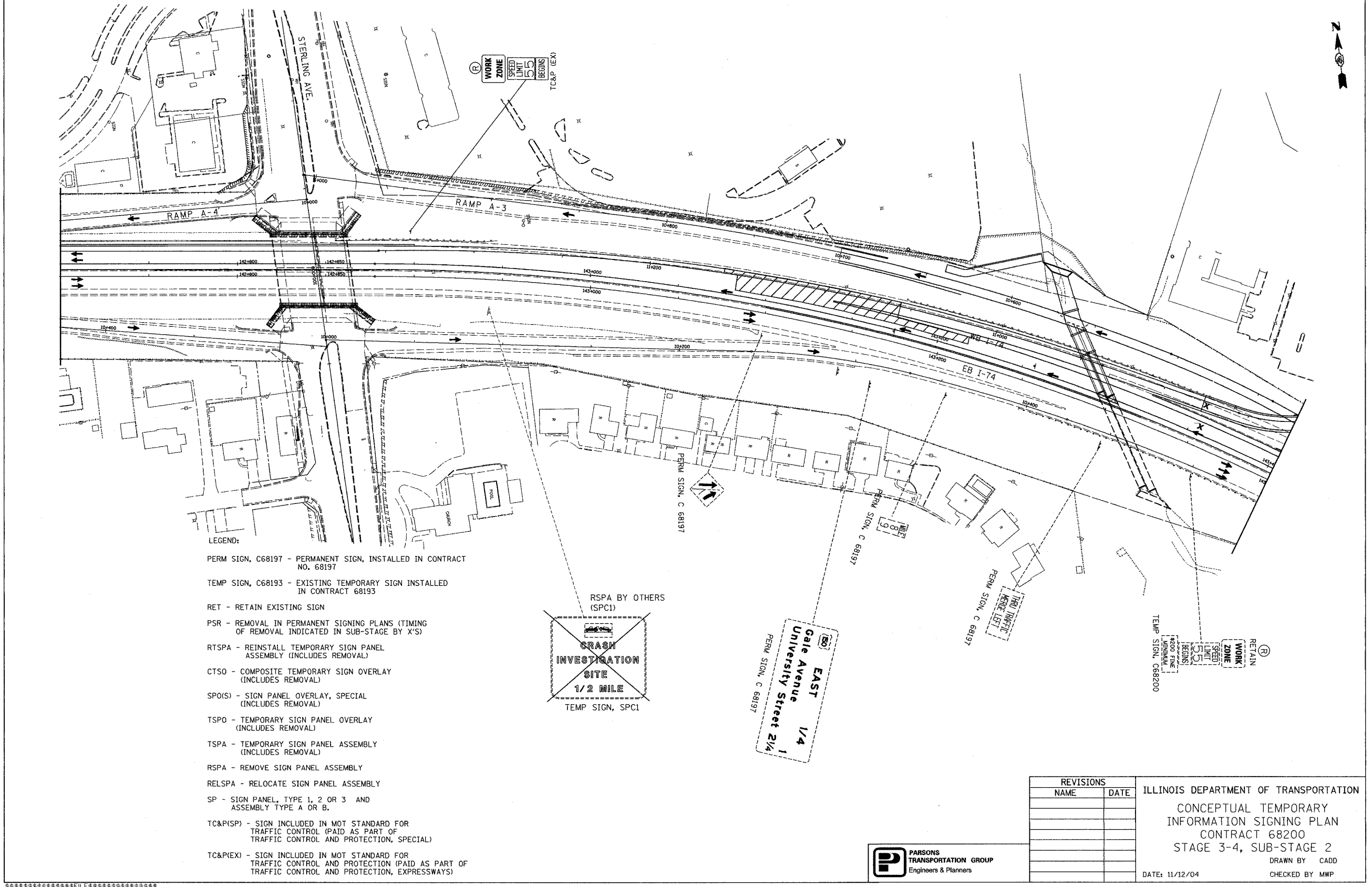
REVISIONS		ILLINOIS DEPARTMENT OF TRANSPORTATION
NAME	DATE	
		CONCEPTUAL TEMPORARY INFORMATION SIGNING PLAN CONTRACT 68200 STAGE 3-4; SUBSTAGE 1 DRAWN BY CADD CHECKED BY MWP

DATE: 11/12/04



\*\*\*\*\*FILE\*\*\*\*\*

F.A.I. RTE.	SECTION	COUNTY	TOTAL SHEETS	SHEET NO.
74	(72-71R-3)	PEORIA	1360	2/8
STA.	TO STA.			
FED. ROAD DIST. NO.	ILLINOIS FED. AID PROJECT			



- LEGEND:
- PERM SIGN, C68197 - PERMANENT SIGN, INSTALLED IN CONTRACT NO. 68197
  - TEMP SIGN, C68193 - EXISTING TEMPORARY SIGN INSTALLED IN CONTRACT 68193
  - RET - RETAIN EXISTING SIGN
  - PSR - REMOVAL IN PERMANENT SIGNING PLANS (TIMING OF REMOVAL INDICATED IN SUB-STAGE BY X'S)
  - RTSPA - REINSTALL TEMPORARY SIGN PANEL ASSEMBLY (INCLUDES REMOVAL)
  - CTSO - COMPOSITE TEMPORARY SIGN OVERLAY (INCLUDES REMOVAL)
  - SPO(S) - SIGN PANEL OVERLAY, SPECIAL (INCLUDES REMOVAL)
  - TSPO - TEMPORARY SIGN PANEL OVERLAY (INCLUDES REMOVAL)
  - TSPA - TEMPORARY SIGN PANEL ASSEMBLY (INCLUDES REMOVAL)
  - RSPA - REMOVE SIGN PANEL ASSEMBLY
  - RELSPA - RELOCATE SIGN PANEL ASSEMBLY
  - SP - SIGN PANEL, TYPE 1, 2 OR 3 AND ASSEMBLY TYPE A OR B.
  - TC&P(SP) - SIGN INCLUDED IN MOT STANDARD FOR TRAFFIC CONTROL (PAID AS PART OF TRAFFIC CONTROL AND PROTECTION, SPECIAL)
  - TC&P(EX) - SIGN INCLUDED IN MOT STANDARD FOR TRAFFIC CONTROL AND PROTECTION (PAID AS PART OF TRAFFIC CONTROL AND PROTECTION, EXPRESSWAYS)

RSPA BY OTHERS (SPC1)

**CRASH INVESTIGATION SITE**

1/2 MILE

TEMP SIGN, SPC1

**EAST**

Gale Avenue 1/4

University Street 2/4

PERM SIGN, C 68197

REVISIONS	
NAME	DATE

ILLINOIS DEPARTMENT OF TRANSPORTATION

CONCEPTUAL TEMPORARY INFORMATION SIGNING PLAN


CONTRACT 68200

STAGE 3-4, SUB-STAGE 2

DRAWN BY CADD

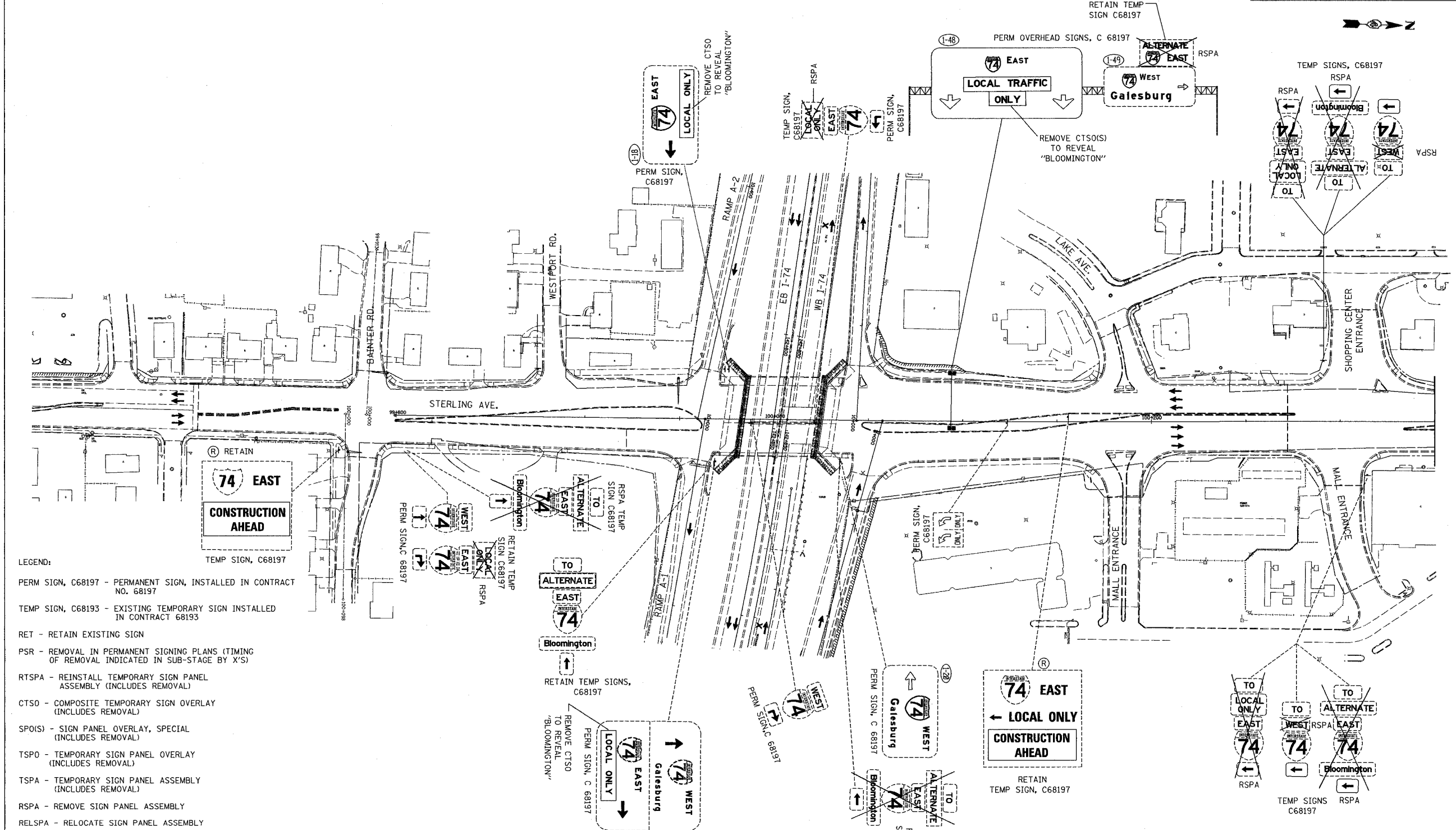
CHECKED BY MWP

DATE: 11/12/04



\*\*\*\*\*FILE\*\*\*\*\*

F.A.I. RTE.	SECTION	COUNTY	TOTAL SHEETS	SHEET NO.
74	(72-7R-3)	PEORIA	1365	219
STA.	TO STA.			
FED. ROAD DIST. NO.	ILLINOIS FED. AID PROJECT			



- LEGEND:
- PERM SIGN, C68197 - PERMANENT SIGN, INSTALLED IN CONTRACT NO. 68197
  - TEMP SIGN, C68193 - EXISTING TEMPORARY SIGN INSTALLED IN CONTRACT 68193
  - RET - RETAIN EXISTING SIGN
  - PSR - REMOVAL IN PERMANENT SIGNING PLANS (TIMING OF REMOVAL INDICATED IN SUB-STAGE BY 'X'S')
  - RTSPA - REINSTALL TEMPORARY SIGN PANEL ASSEMBLY (INCLUDES REMOVAL)
  - CTSO - COMPOSITE TEMPORARY SIGN OVERLAY (INCLUDES REMOVAL)
  - SPO(S) - SIGN PANEL OVERLAY, SPECIAL (INCLUDES REMOVAL)
  - TSPO - TEMPORARY SIGN PANEL OVERLAY (INCLUDES REMOVAL)
  - TSPA - TEMPORARY SIGN PANEL ASSEMBLY (INCLUDES REMOVAL)
  - RSPA - REMOVE SIGN PANEL ASSEMBLY
  - RELSPA - RELOCATE SIGN PANEL ASSEMBLY
  - SP - SIGN PANEL, TYPE 1, 2 OR 3 AND ASSEMBLY TYPE A OR B.
  - TC&P(SP) - SIGN INCLUDED IN MOT STANDARD FOR TRAFFIC CONTROL (PAID AS PART OF TRAFFIC CONTROL AND PROTECTION, SPECIAL)
  - TC&P(IX) - SIGN INCLUDED IN MOT STANDARD FOR TRAFFIC CONTROL AND PROTECTION (PAID AS PART OF TRAFFIC CONTROL AND PROTECTION, EXPRESSWAYS)
  - (R) REMOVE TEMPORARY SIGN PANEL ASSEMBLY AT END OF SUBSTAGE 2.

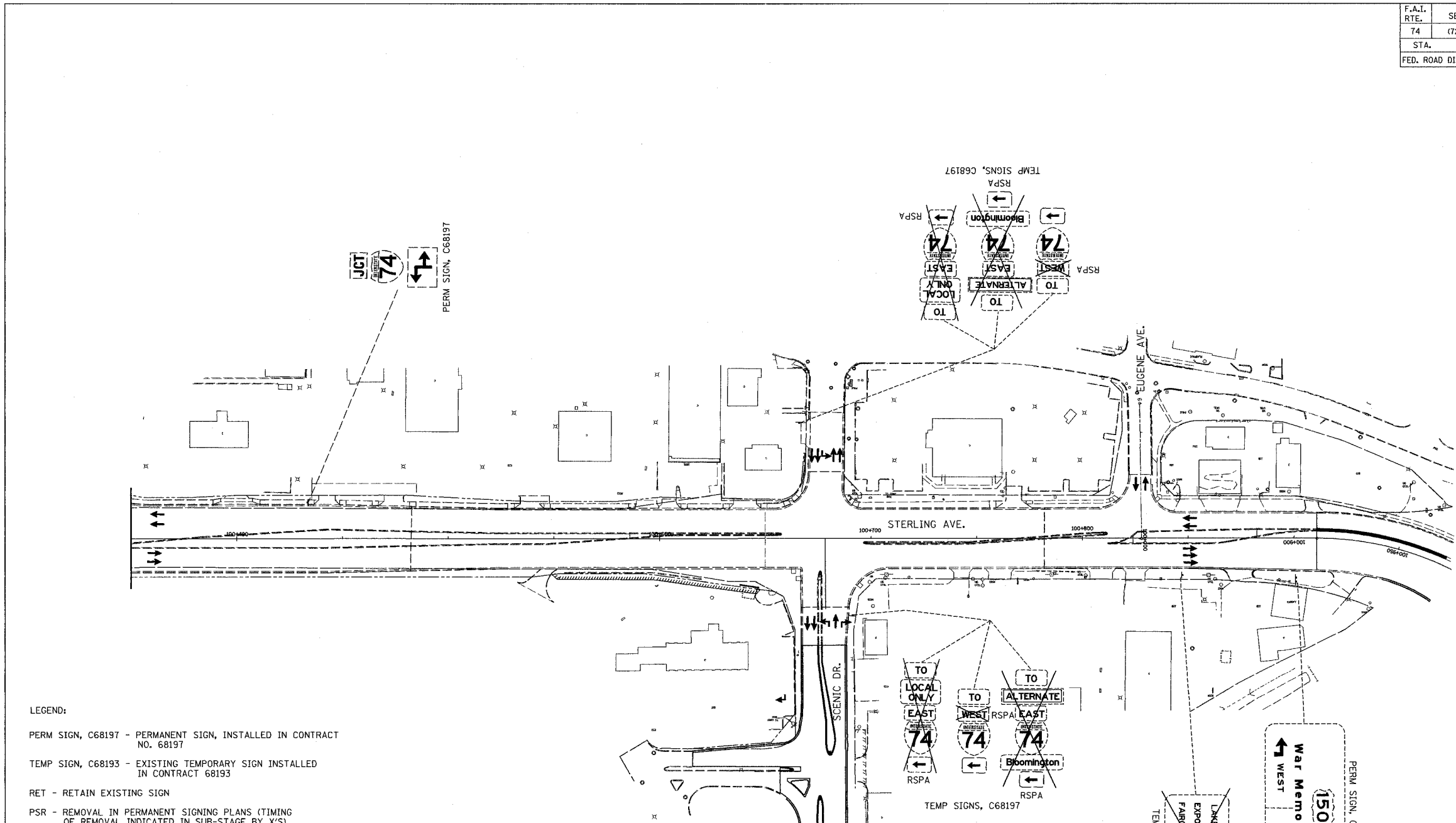
REVISIONS	
NAME	DATE

ILLINOIS DEPARTMENT OF TRANSPORTATION  
 CONCEPTUAL TEMPORARY  
 INFORMATION SIGNING PLAN  
 CONTRACT 68200  
 STAGE 3-4; SUBSTAGE 2  
 DRAWN BY CADD  
 CHECKED BY MWP  
 DATE: 11/12/04




\*\*\*\*\*FILE\*\*\*\*\*

F.A.I. RTE.	SECTION	COUNTY	TOTAL SHEETS	SHEET NO.
74	(72-7)R-3	PEORIA	1360	220
STA.	TO STA.			
FED. ROAD DIST. NO.	ILLINOIS FED. AID PROJECT			



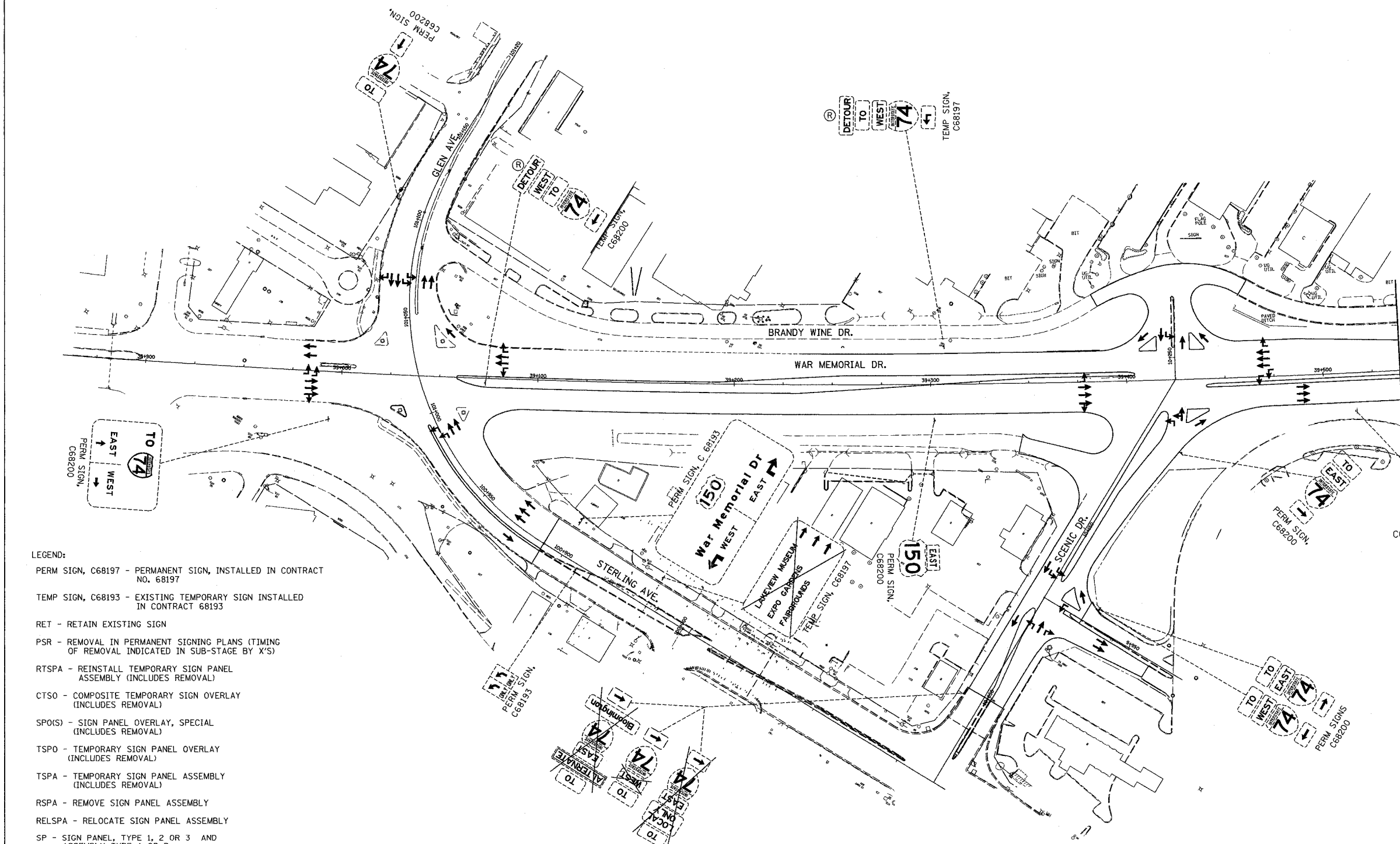
- LEGEND:
- PERM SIGN, C68197 - PERMANENT SIGN, INSTALLED IN CONTRACT NO. 68197
  - TEMP SIGN, C68193 - EXISTING TEMPORARY SIGN INSTALLED IN CONTRACT 68193
  - RET - RETAIN EXISTING SIGN
  - PSR - REMOVAL IN PERMANENT SIGNING PLANS (TIMING OF REMOVAL INDICATED IN SUB-STAGE BY X'S)
  - RTSPA - REINSTALL TEMPORARY SIGN PANEL ASSEMBLY (INCLUDES REMOVAL)
  - CTSO - COMPOSITE TEMPORARY SIGN OVERLAY (INCLUDES REMOVAL)
  - SPO(S) - SIGN PANEL OVERLAY, SPECIAL (INCLUDES REMOVAL)
  - TSPO - TEMPORARY SIGN PANEL OVERLAY (INCLUDES REMOVAL)
  - TSPA - TEMPORARY SIGN PANEL ASSEMBLY (INCLUDES REMOVAL)
  - RSPA - REMOVE SIGN PANEL ASSEMBLY
  - RELSPA - RELOCATE SIGN PANEL ASSEMBLY
  - SP - SIGN PANEL, TYPE 1, 2 OR 3 AND ASSEMBLY TYPE A OR B.
  - TC&P(SP) - SIGN INCLUDED IN MOT STANDARD FOR TRAFFIC CONTROL (PAID AS PART OF TRAFFIC CONTROL AND PROTECTION, SPECIAL)
  - TC&P(EX) - SIGN INCLUDED IN MOT STANDARD FOR TRAFFIC CONTROL AND PROTECTION (PAID AS PART OF TRAFFIC CONTROL AND PROTECTION, EXPRESSWAYS)

REVISIONS		ILLINOIS DEPARTMENT OF TRANSPORTATION CONCEPTUAL TEMPORARY INFORMATION SIGNING PLAN CONTRACT 68200 STAGE 3-4; SUBSTAGE 2
NAME	DATE	
		DRAWN BY CADD CHECKED BY MWP DATE: 11/12/04




\*\*\*\*\*FILE\*\*\*\*\*

F.A.I. RTE.	SECTION	COUNTY	TOTAL SHEETS	SHEET NO.
74	(72-71R-3)	PEORIA	1360	227
STA.	TO STA.			
FED. ROAD DIST. NO.	ILLINOIS FED. AID PROJECT			




- LEGEND:**
- PERM SIGN, C68197 - PERMANENT SIGN, INSTALLED IN CONTRACT NO. 68197
  - TEMP SIGN, C68193 - EXISTING TEMPORARY SIGN INSTALLED IN CONTRACT 68193
  - RET - RETAIN EXISTING SIGN
  - PSR - REMOVAL IN PERMANENT SIGNING PLANS (TIMING OF REMOVAL INDICATED IN SUB-STAGE BY X'S)
  - RTSPA - REINSTALL TEMPORARY SIGN PANEL ASSEMBLY (INCLUDES REMOVAL)
  - CTSO - COMPOSITE TEMPORARY SIGN OVERLAY (INCLUDES REMOVAL)
  - SPO(S) - SIGN PANEL OVERLAY, SPECIAL (INCLUDES REMOVAL)
  - TSPD - TEMPORARY SIGN PANEL OVERLAY (INCLUDES REMOVAL)
  - TSPA - TEMPORARY SIGN PANEL ASSEMBLY (INCLUDES REMOVAL)
  - RSPA - REMOVE SIGN PANEL ASSEMBLY
  - RELSPA - RELOCATE SIGN PANEL ASSEMBLY
  - SP - SIGN PANEL, TYPE 1, 2 OR 3 AND ASSEMBLY TYPE A OR B.
  - TC&P(SP) - SIGN INCLUDED IN MOT STANDARD FOR TRAFFIC CONTROL (PAID AS PART OF TRAFFIC CONTROL AND PROTECTION, SPECIAL)
  - TC&P(EX) - SIGN INCLUDED IN MOT STANDARD FOR TRAFFIC CONTROL AND PROTECTION (PAID AS PART OF TRAFFIC CONTROL AND PROTECTION, EXPRESSWAYS)
  - Ⓡ SIGN PANEL ASSEMBLY TO BE REMOVED WHEN RAMP B-5 IS OPEN TO TRAFFIC.

THE TEMPORARY INFORMATION SIGNS ON THIS SHEET SHALL REMAIN IN PLACE UNTIL MEDIAN WORK IS COMPLETED AFFECTING E.B. 1-74.

RETAIN  
  
**CONSTRUCTION AHEAD**  
 TEMP SIGN C68308( OTHERS)  
 Ⓡ BY OTHERS

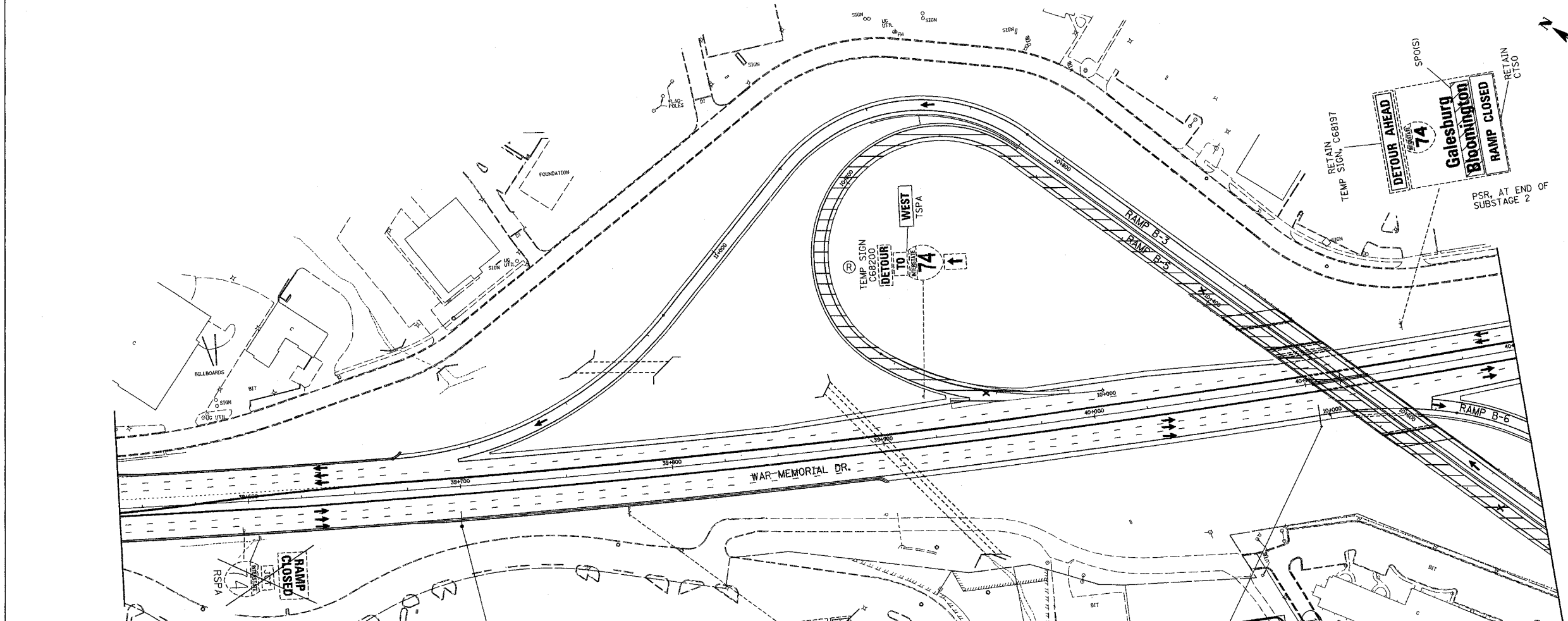
REVISIONS	
NAME	DATE

ILLINOIS DEPARTMENT OF TRANSPORTATION  
 CONCEPTUAL TEMPORARY  
 INFORMATION SIGNING PLAN  
 CONTRACT 68200  
 STAGE 3-4; SUBSTAGE 2  
 DRAWN BY CADD  
 CHECKED BY MWP  
 DATE: 11/12/04

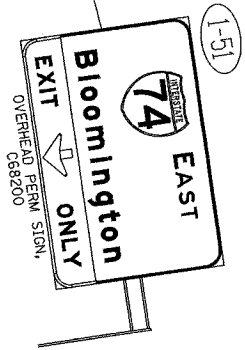


\*\*\*\*\*FIL\*\*\*\*\*

F.A.I. RTE.	SECTION	COUNTY	TOTAL SHEETS	SHEET NO.
74	(72-7)R-3	PEORIA	1360	822
STA.	TO STA.			
FED. ROAD DIST. NO.	ILLINOIS FED. AID PROJECT			



- LEGEND:**
- PERM SIGN, C68197 - PERMANENT SIGN, INSTALLED IN CONTRACT NO. 68197
  - TEMP SIGN, C68193 - EXISTING TEMPORARY SIGN INSTALLED IN CONTRACT 68193
  - RET - RETAIN EXISTING SIGN
  - PSR - REMOVAL IN PERMANENT SIGNING PLANS (TIMING OF REMOVAL INDICATED IN SUB-STAGE BY X'S)
  - RTSPA - REINSTALL TEMPORARY SIGN PANEL ASSEMBLY (INCLUDES REMOVAL)
  - CTSO - COMPOSITE TEMPORARY SIGN OVERLAY (INCLUDES REMOVAL)
  - SPO(S) - SIGN PANEL OVERLAY, SPECIAL (INCLUDES REMOVAL)
  - TSP0 - TEMPORARY SIGN PANEL OVERLAY (INCLUDES REMOVAL)
  - TSPA - TEMPORARY SIGN PANEL ASSEMBLY (INCLUDES REMOVAL)
  - RSPA - REMOVE SIGN PANEL ASSEMBLY
  - RELSPA - RELOCATE SIGN PANEL ASSEMBLY
  - SP - SIGN PANEL, TYPE 1, 2 OR 3 AND ASSEMBLY TYPE A OR B.
  - TC&P(SP) - SIGN INCLUDED IN MOT STANDARD FOR TRAFFIC CONTROL (PAID AS PART OF TRAFFIC CONTROL AND PROTECTION, SPECIAL)
  - TC&P(IX) - SIGN INCLUDED IN MOT STANDARD FOR TRAFFIC CONTROL AND PROTECTION (PAID AS PART OF TRAFFIC CONTROL AND PROTECTION, EXPRESSWAYS)
  - (R) REMOVE TEMPORARY SIGN PANEL ASSEMBLY AT END OF SUBSTAGE 2.



1. INSTALL ALL PERMANENT SIGNING ALONG E.B. WAR MEMORIAL DR. PRIOR TO OPENING RAMP B-6 TO TRAFFIC.
2. THE TEMPORARY INFORMATION SIGNS ON THIS SHEET SHALL REMAIN IN PLACE UNTIL RAMP B-5 IS OPEN TO TRAFFIC.

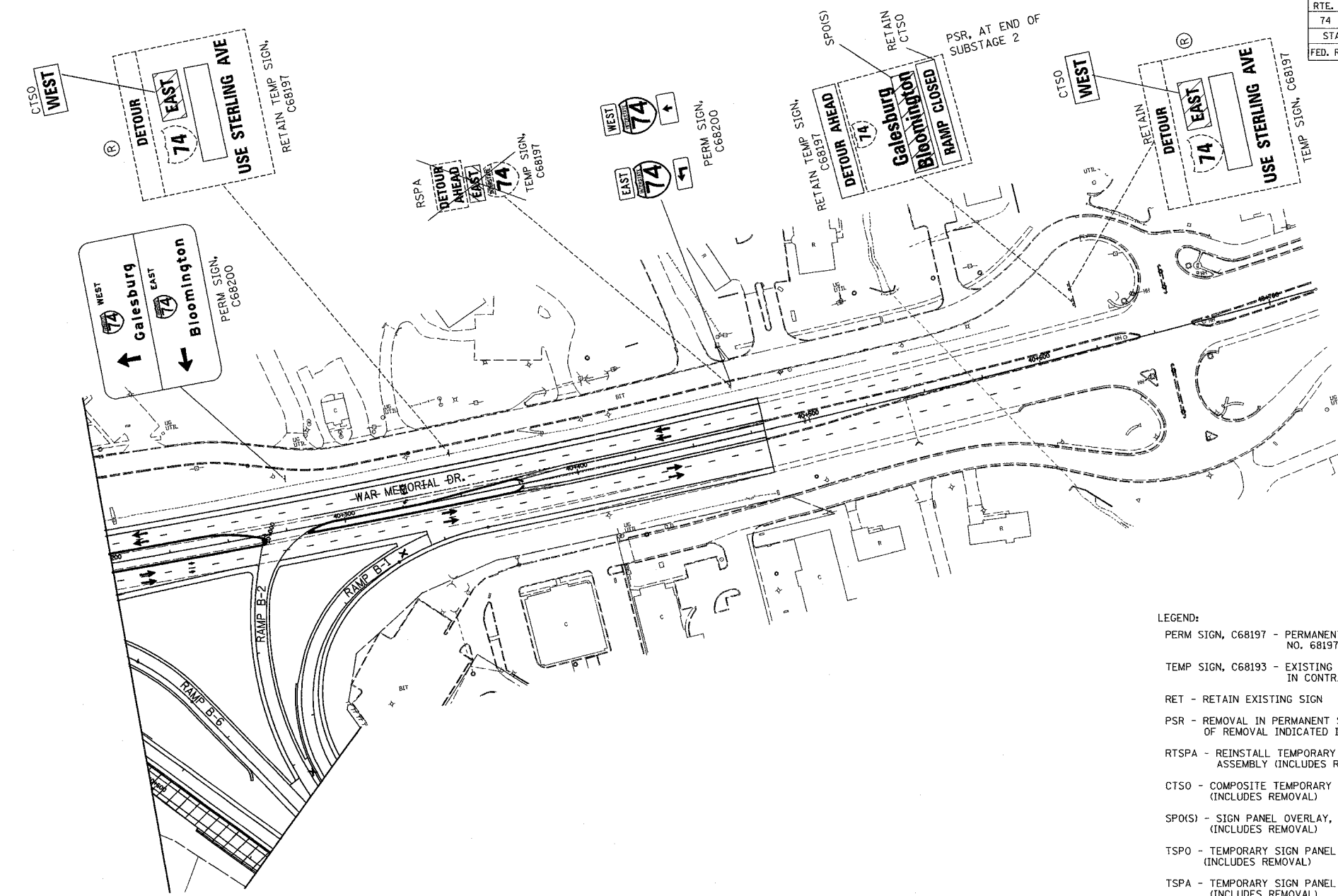


REVISIONS	
NAME	DATE

ILLINOIS DEPARTMENT OF TRANSPORTATION  
 CONCEPTUAL TEMPORARY  
 INFORMATION SIGNING PLAN  
 CONTRACT 68200  
 STAGE 3-4; SUBSTAGES 1 & 2  
 DRAWN BY CADD  
 CHECKED BY MWP  
 DATE: 11/12/04

\*\*\*\*\*FILE\*\*\*\*\*


F.A.I. RTE.	SECTION	COUNTY	TOTAL SHEETS	SHEET NO.
74	(72-71R-3)	PEORIA	1360	229
STA.	TO STA.			
FED. ROAD DIST. NO.	ILLINOIS	FED. AID PROJECT		



- LEGEND:
- PERM SIGN, C68197 - PERMANENT SIGN, INSTALLED IN CONTRACT NO. 68197
  - TEMP SIGN, C68193 - EXISTING TEMPORARY SIGN INSTALLED IN CONTRACT 68193
  - RET - RETAIN EXISTING SIGN
  - PSR - REMOVAL IN PERMANENT SIGNING PLANS (TIMING OF REMOVAL INDICATED IN SUB-STAGE BY 'X'S')
  - RTSPA - REINSTALL TEMPORARY SIGN PANEL ASSEMBLY (INCLUDES REMOVAL)
  - CTS0 - COMPOSITE TEMPORARY SIGN OVERLAY (INCLUDES REMOVAL)
  - SPO(S) - SIGN PANEL OVERLAY, SPECIAL (INCLUDES REMOVAL)
  - TSP0 - TEMPORARY SIGN PANEL OVERLAY (INCLUDES REMOVAL)
  - TSPA - TEMPORARY SIGN PANEL ASSEMBLY (INCLUDES REMOVAL)
  - RSPA - REMOVE SIGN PANEL ASSEMBLY
  - RELSPA - RELOCATE SIGN PANEL ASSEMBLY
  - SP - SIGN PANEL, TYPE 1, 2 OR 3 AND ASSEMBLY TYPE A OR B.
  - TC&P(SP) - SIGN INCLUDED IN MOT STANDARD FOR TRAFFIC CONTROL (PAID AS PART OF TRAFFIC CONTROL AND PROTECTION, SPECIAL)
  - TC&P(EX) - SIGN INCLUDED IN MOT STANDARD FOR TRAFFIC CONTROL AND PROTECTION (PAID AS PART OF TRAFFIC CONTROL AND PROTECTION, EXPRESSWAYS)
  - (R) REMOVE TEMPORARY SIGN PANEL ASSEMBLY AT END OF SUBSTAGE 2.

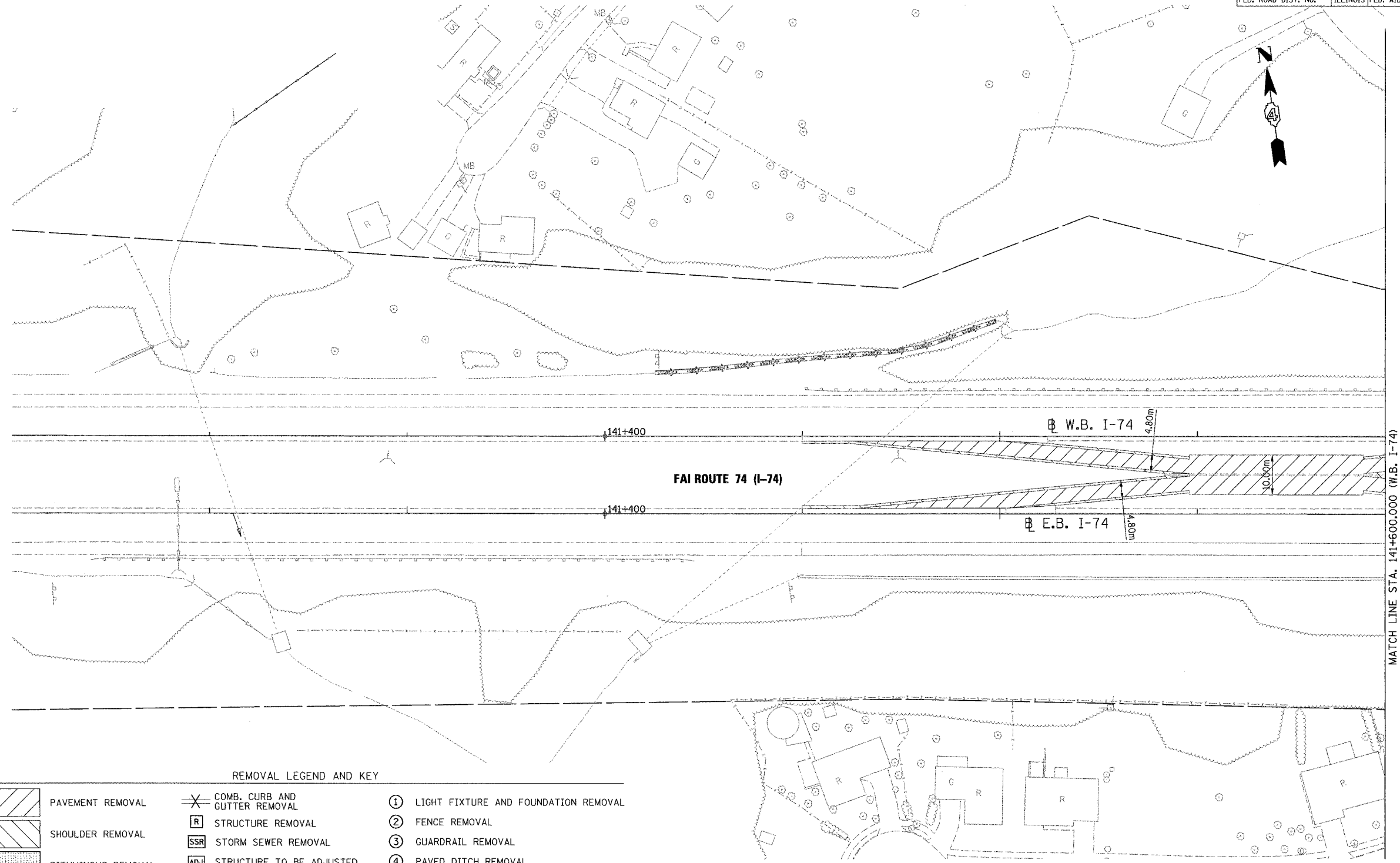
THE TEMPORARY INFORMATION SIGNS ON THIS SHEET SHALL REMAIN IN PLACE UNTIL RAMP B-5 IS OPEN TO TRAFFIC.

REVISIONS		ILLINOIS DEPARTMENT OF TRANSPORTATION CONCEPTUAL TEMPORARY INFORMATION SIGNING PLAN CONTRACT 68200 STAGE 3-4; SUBSTAGES 1 & 2 DRAWN BY CADD CHECKED BY MWP
NAME	DATE	



DATE: 11/12/04

F.A. - RTE.	SECTION	COUNTY	TOTAL SHEETS	SHEET NO.
74	(72-7)R-3	PEORIA	1340	234
STA. 141+250.000		TO STA. 141+600.000		
FED. ROAD DIST. NO.	ILLINOIS		FED. AID PROJECT	


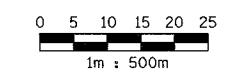


MATCH LINE STA. 141+600.000 (W.B. I-74)

REMOVAL LEGEND AND KEY

	PAVEMENT REMOVAL		COMB. CURB AND GUTTER REMOVAL		LIGHT FIXTURE AND FOUNDATION REMOVAL
	SHOULDER REMOVAL		STRUCTURE REMOVAL		FENCE REMOVAL
	BITUMINOUS REMOVAL		STORM SEWER REMOVAL		GUARDRAIL REMOVAL
	MEDIAN REMOVAL		STRUCTURE TO BE ADJUSTED		PAVED DITCH REMOVAL
	SIDEWALK REMOVAL		ITEM TO BE RELOCATED		FULL DEPTH SAWCUT
	PAVEMENT REMOVAL AND REPLACEMENT		VALVE BOX TO BE ADJUSTED		
			ADJUST FRAME AND GRATE		
			STRUCTURE TO BE CLEANED		
			TREE REMOVAL		
			TREE REMOVAL - HECTARES		

NOTES:  
1. EXISTING UNDERDRAINS SHALL BE REMOVED AND INCLUDED IN THE COST OF PAVEMENT REMOVAL.

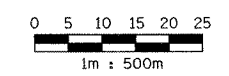
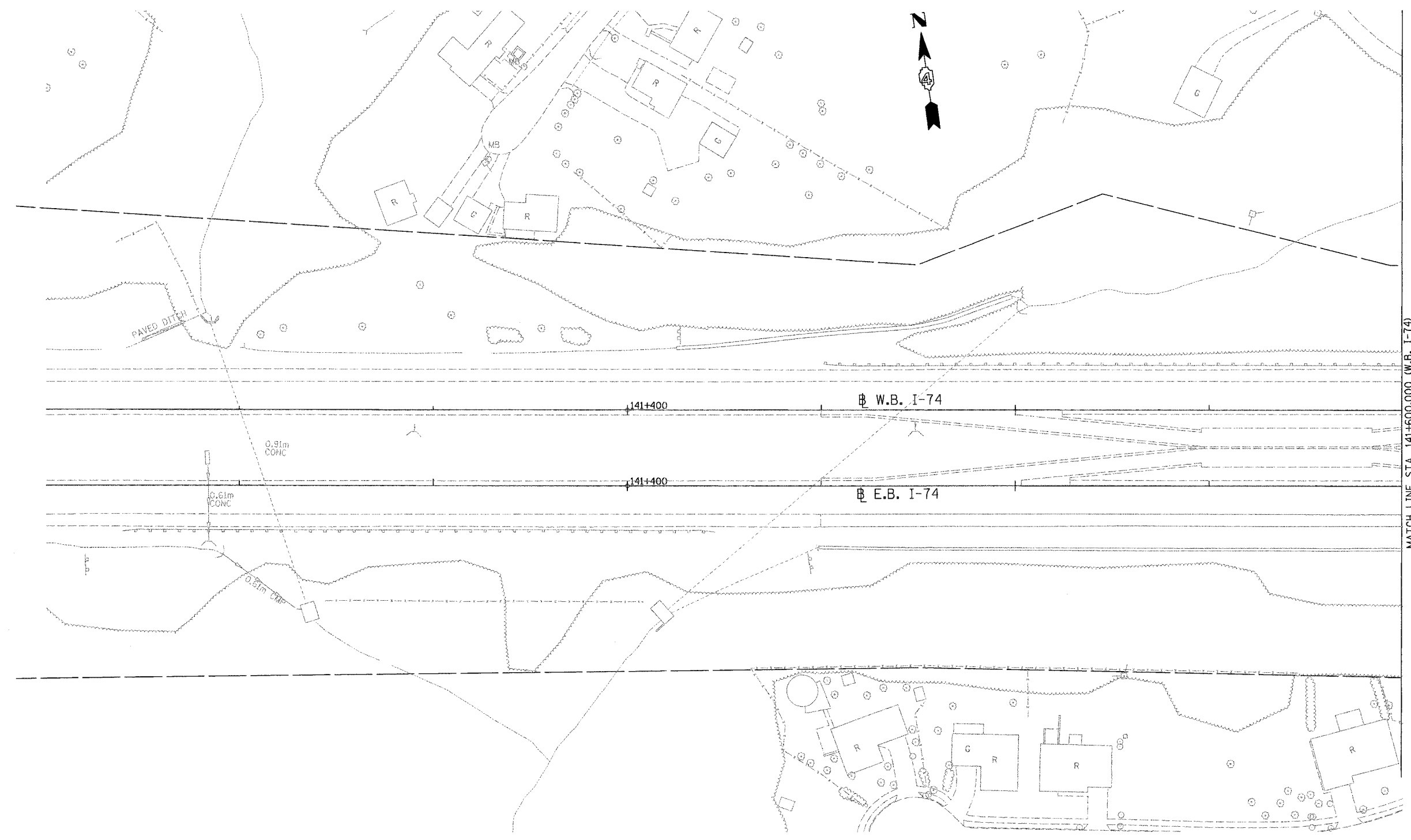


REVISIONS	
NAME	DATE

ILLINOIS DEPARTMENT OF TRANSPORTATION  
**EXISTING ROADWAY PLAN**  
 FAI ROUTE 74 (I-74) (WB)  
 STA. 141+250.000 - STA. 141+600.000  
 DRAWN BY CADD  
 CHECKED BY KJW  
 DATE 11/12/04



F.A. RTE.	SECTION	COUNTY	TOTAL SHEETS	SHEET NO.
74	(72-7)R-3	PEORIA	1360	225
STA. 141+250.000		TO STA. 141+600.000		
FED. ROAD DIST. NO.	ILLINOIS		FED. AID PROJECT	



















**PARSONS**  
TRANSPORTATION GROUP  
Engineers and Planners

REVISIONS	
NAME	DATE

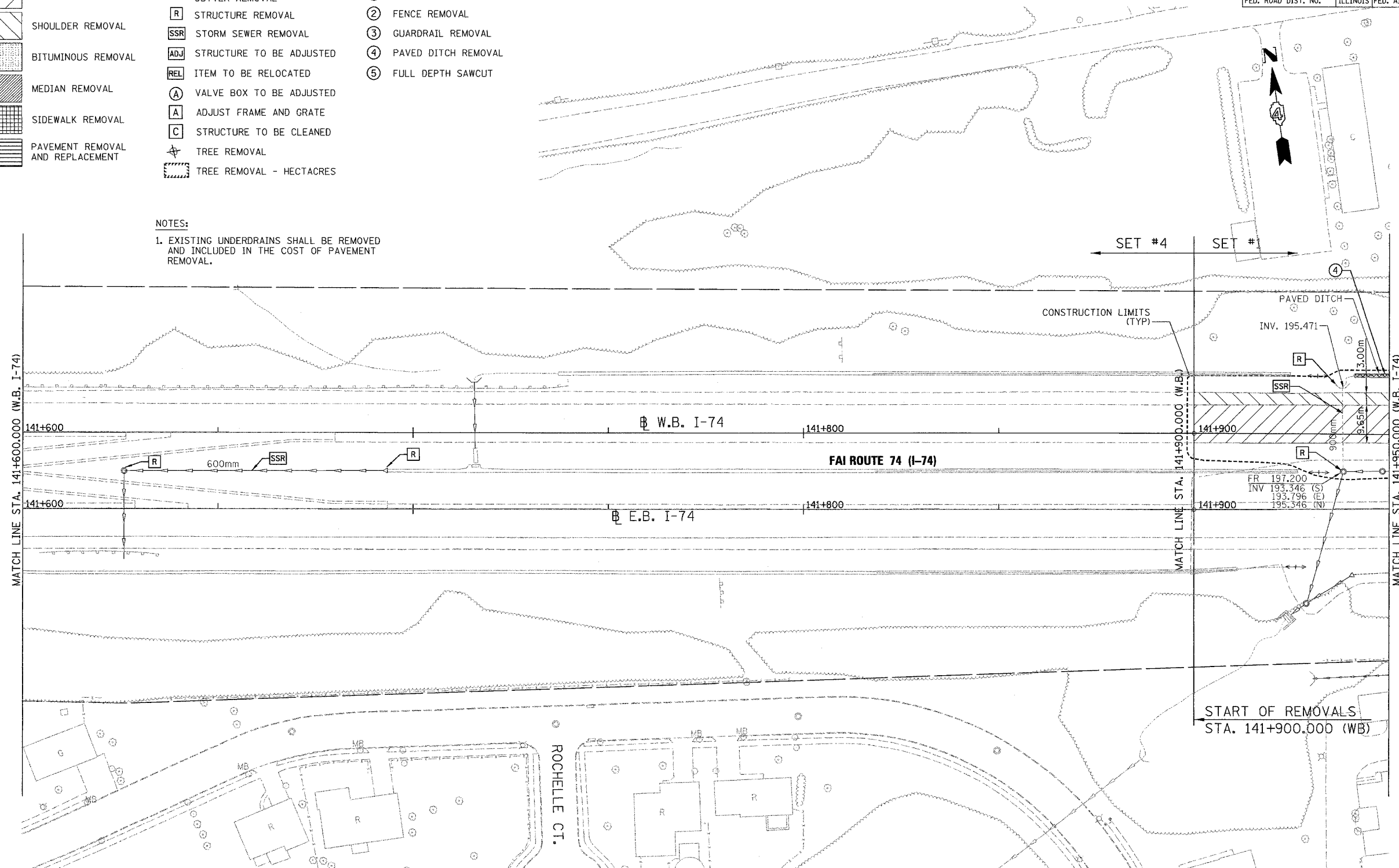
ILLINOIS DEPARTMENT OF TRANSPORTATION  
**PROPOSED ROADWAY PLAN**  
 FAI ROUTE 74 (I-74) (WB)  
 STA. 141+250.000 - STA. 141+600.000  
 DRAWN BY CADD  
 DATE 11/12/04  
 CHECKED BY KJW

F.A. RTE.	SECTION	COUNTY	TOTAL SHEETS	SHEET NO.
74	(72-7)R-3	PEORIA	1360	226
STA. 141+600.000		TO STA. 141+950.000		
FED. ROAD DIST. NO.		ILLINOIS	FED. AID PROJECT	

REMOVAL LEGEND AND KEY

- |   |                                  |   |                               |   |                                      |
|---|----------------------------------|---|-------------------------------|---|--------------------------------------|
|  | PAVEMENT REMOVAL                 |  | COMB. CURB AND GUTTER REMOVAL | ① | LIGHT FIXTURE AND FOUNDATION REMOVAL |
|  | SHOULDER REMOVAL                 |  | STRUCTURE REMOVAL             | ② | FENCE REMOVAL                        |
|  | BITUMINOUS REMOVAL               |  | STORM SEWER REMOVAL           | ③ | GUARDRAIL REMOVAL                    |
|  | MEDIAN REMOVAL                   |  | STRUCTURE TO BE ADJUSTED      | ④ | PAVED DITCH REMOVAL                  |
|  | SIDEWALK REMOVAL                 |  | ITEM TO BE RELOCATED          | ⑤ | FULL DEPTH SAWCUT                    |
|  | PAVEMENT REMOVAL AND REPLACEMENT |  | VALVE BOX TO BE ADJUSTED      |   |                                      |
|   |                                  |  | ADJUST FRAME AND GRATE        |   |                                      |
|   |                                  |  | STRUCTURE TO BE CLEANED       |   |                                      |
|   |                                  |  | TREE REMOVAL                  |   |                                      |
|   |                                  |  | TREE REMOVAL - HECTARES       |   |                                      |

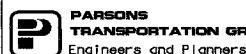
NOTES:  
 1. EXISTING UNDERDRAINS SHALL BE REMOVED AND INCLUDED IN THE COST OF PAVEMENT REMOVAL.



REVISIONS	
NAME	DATE

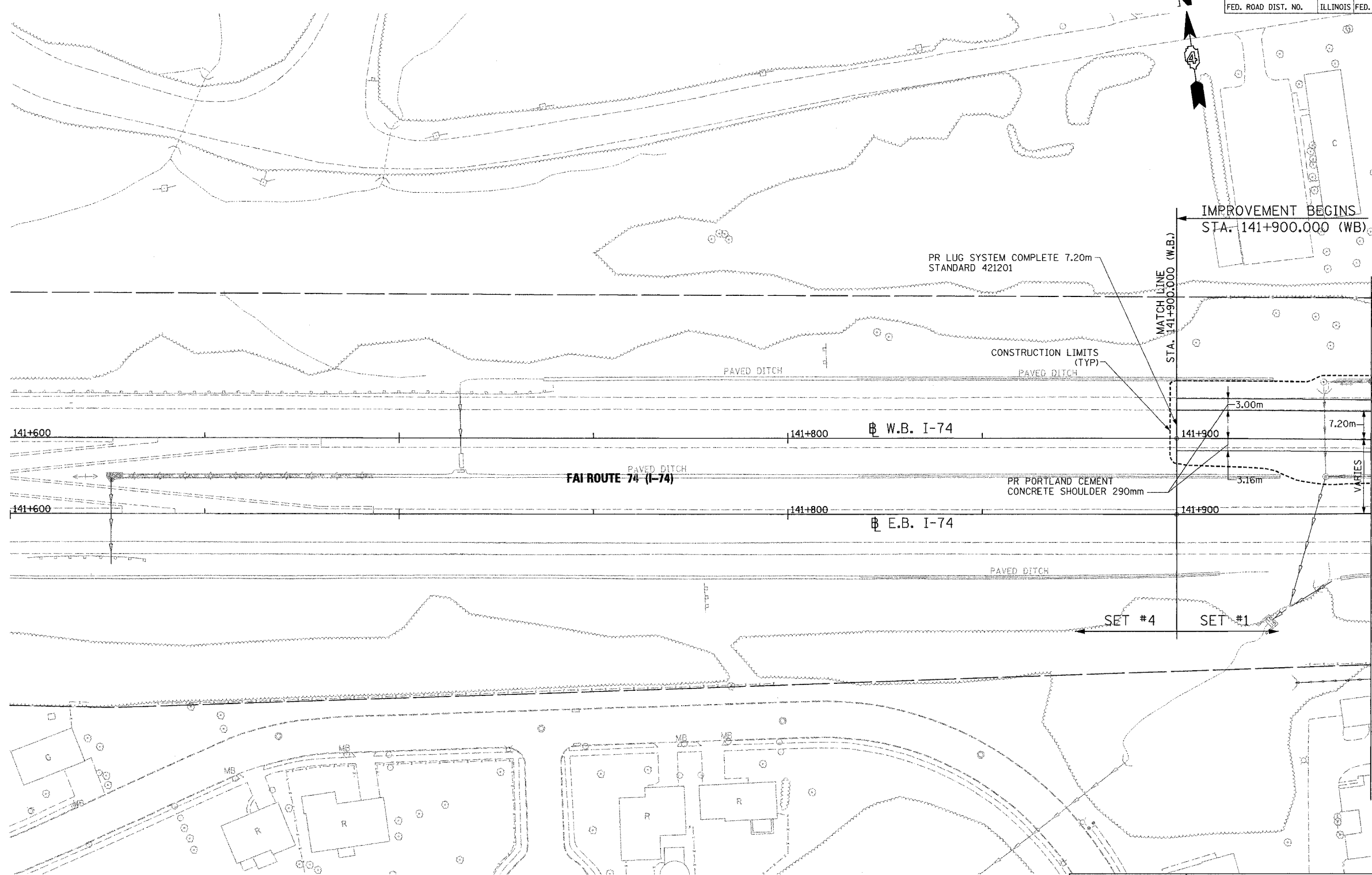
ILLINOIS DEPARTMENT OF TRANSPORTATION  
 EXISTING ROADWAY PLAN  
 FAI ROUTE 74 (I-74) (WB)  
 STA. 141+600.000 - STA. 141+950.000  
 DRAWN BY CADD  
 CHECKED BY KJW  
 DATE 11/12/04

0 5 10 15 20 25  
 1m : 500m



PARSONS  
 TRANSPORTATION GROUP  
 Engineers and Planners

F.A. RTE.	SECTION	COUNTY	TOTAL SHEETS	SHEET NO.
74	(72-71R-3)	PEORIA	1360	227
STA. 141+600.000		TO STA. 141+950.000		
FED. ROAD DIST. NO.	ILLINOIS	FED. AID PROJECT		




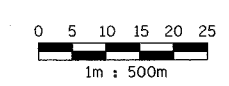
IMPROVEMENT BEGINS  
STA. 141+900.000 (W.B.)

PR LUG SYSTEM COMPLETE 7.20m  
STANDARD 421201

CONSTRUCTION LIMITS  
(TYP)

FAI ROUTE 74 (I-74)

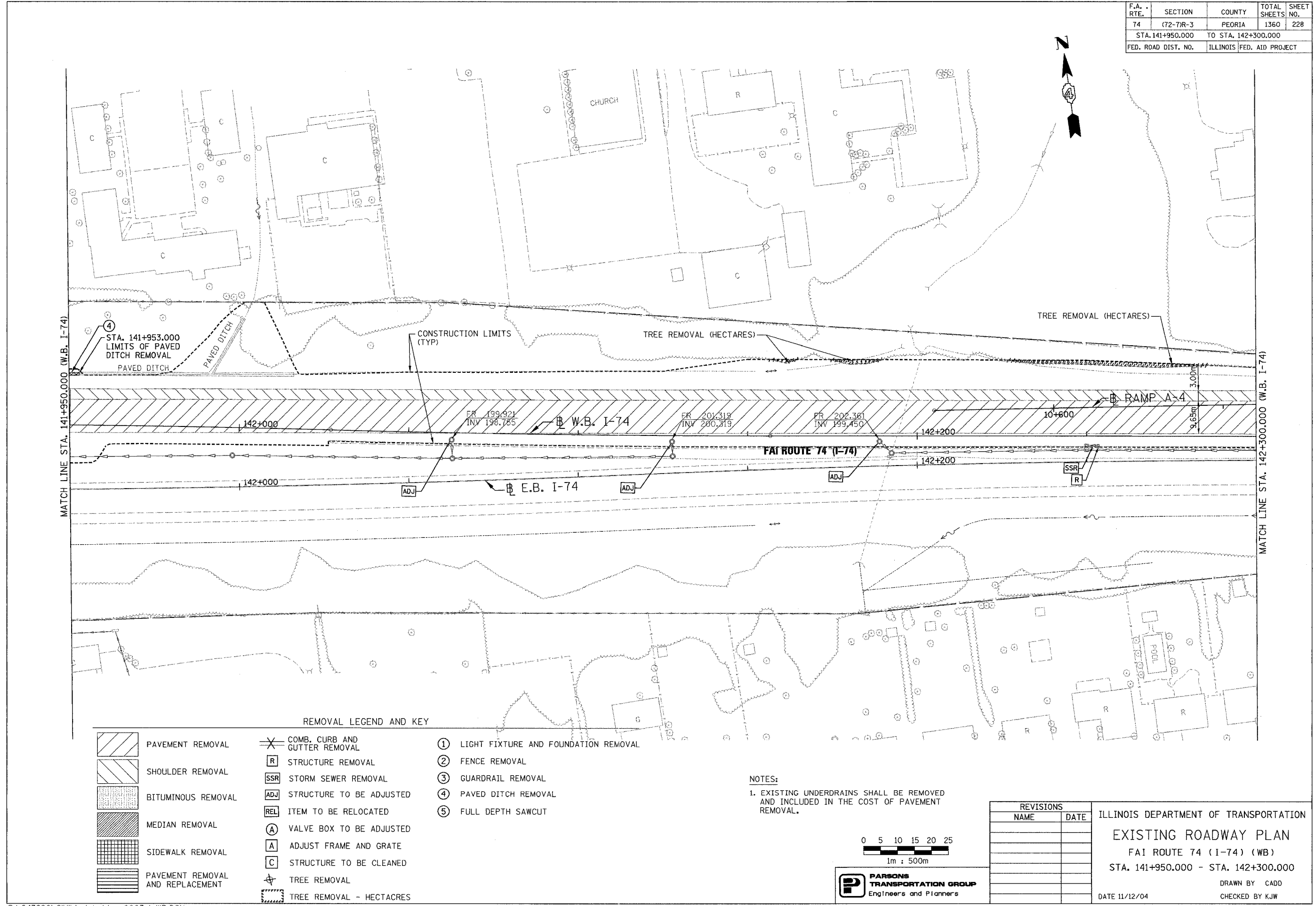
PR PORTLAND CEMENT  
CONCRETE SHOULDER 290mm



REVISIONS	
NAME	DATE

ILLINOIS DEPARTMENT OF TRANSPORTATION  
**PROPOSED ROADWAY PLAN**  
 FAI ROUTE 74 (I-74) (WB)  
 STA. 141+600.000 - STA. 141+950.000  
 DRAWN BY CADD  
 CHECKED BY KJW  
 DATE 11/12/04

F.A. RTE.	SECTION	COUNTY	TOTAL SHEETS	SHEET NO.
74	(72-7)R-3	PEORIA	1360	228
STA. 141+950.000 TO STA. 142+300.000				
FED. ROAD DIST. NO.	ILLINOIS FED. AID PROJECT			



MATCH LINE STA. 141+950.000 (W.B. I-74)

MATCH LINE STA. 142+300.000 (W.B. I-74)

**REMOVAL LEGEND AND KEY**

	PAVEMENT REMOVAL		COMB. CURB AND GUTTER REMOVAL		LIGHT FIXTURE AND FOUNDATION REMOVAL
	SHOULDER REMOVAL		STRUCTURE REMOVAL		FENCE REMOVAL
	BITUMINOUS REMOVAL		STORM SEWER REMOVAL		GUARDRAIL REMOVAL
	MEDIAN REMOVAL		STRUCTURE TO BE ADJUSTED		PAVED DITCH REMOVAL
	SIDEWALK REMOVAL		ITEM TO BE RELOCATED		FULL DEPTH SAWCUT
	PAVEMENT REMOVAL AND REPLACEMENT		VALVE BOX TO BE ADJUSTED		
			ADJUST FRAME AND GRATE		
			STRUCTURE TO BE CLEANED		
			TREE REMOVAL		
			TREE REMOVAL - HECTARES		

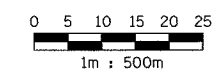
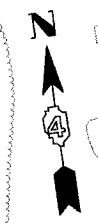
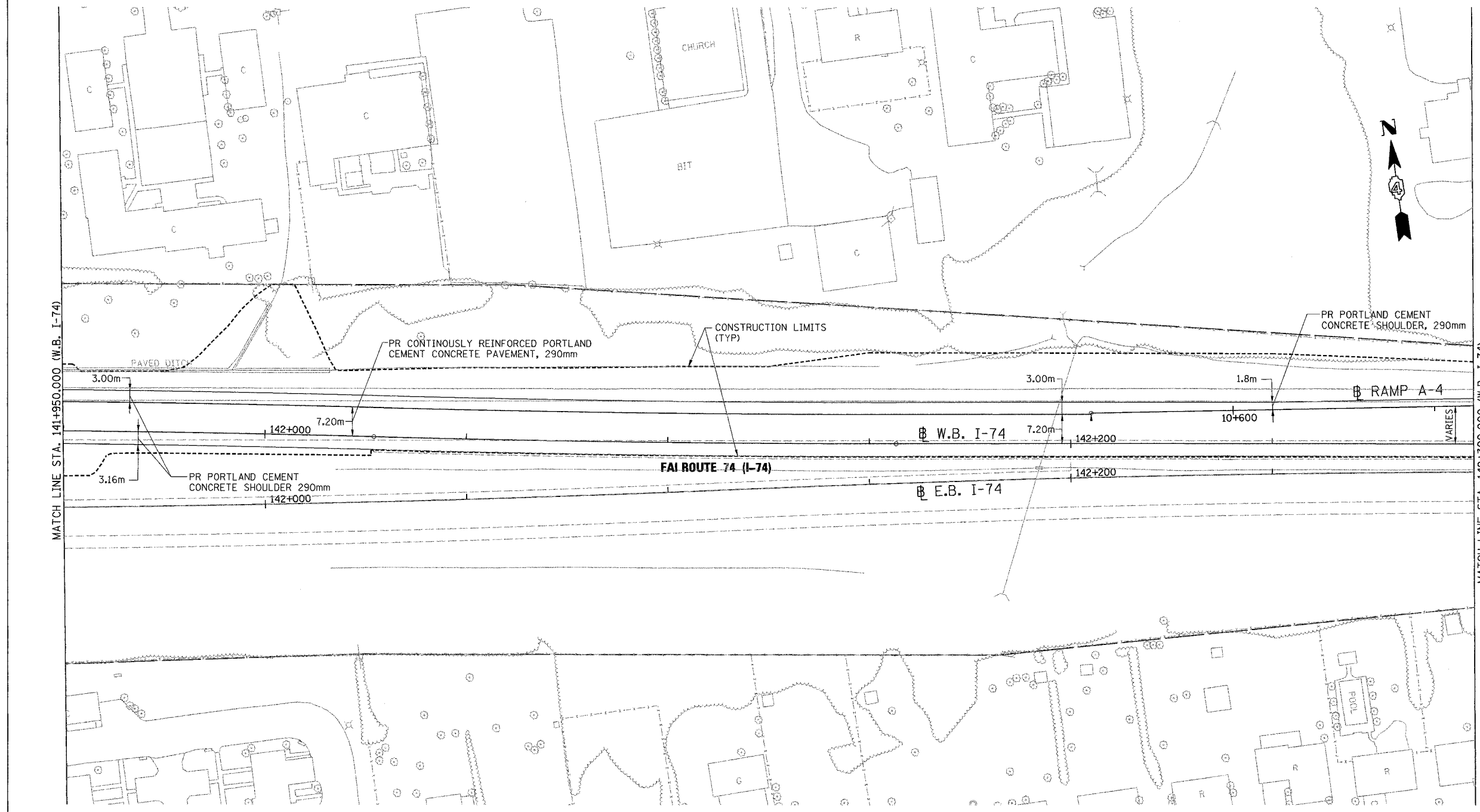
**NOTES:**  
 1. EXISTING UNDERDRAINS SHALL BE REMOVED AND INCLUDED IN THE COST OF PAVEMENT REMOVAL.

0 5 10 15 20 25  
 1m : 500m

**PARSONS TRANSPORTATION GROUP**  
 Engineers and Planners

REVISIONS		ILLINOIS DEPARTMENT OF TRANSPORTATION EXISTING ROADWAY PLAN FAI ROUTE 74 (I-74) (WB) STA. 141+950.000 - STA. 142+300.000 DATE 11/12/04
NAME	DATE	
		DRAWN BY CADD CHECKED BY KJW

F.A. RTE.	SECTION	COUNTY	TOTAL SHEETS	SHEET NO.
74	(72-7)R-3	PEORIA	1360	229
STA. 141+950.000		TO STA. 142+300.000		
FED. ROAD DIST. NO.	ILLINOIS	FED. AID PROJECT		

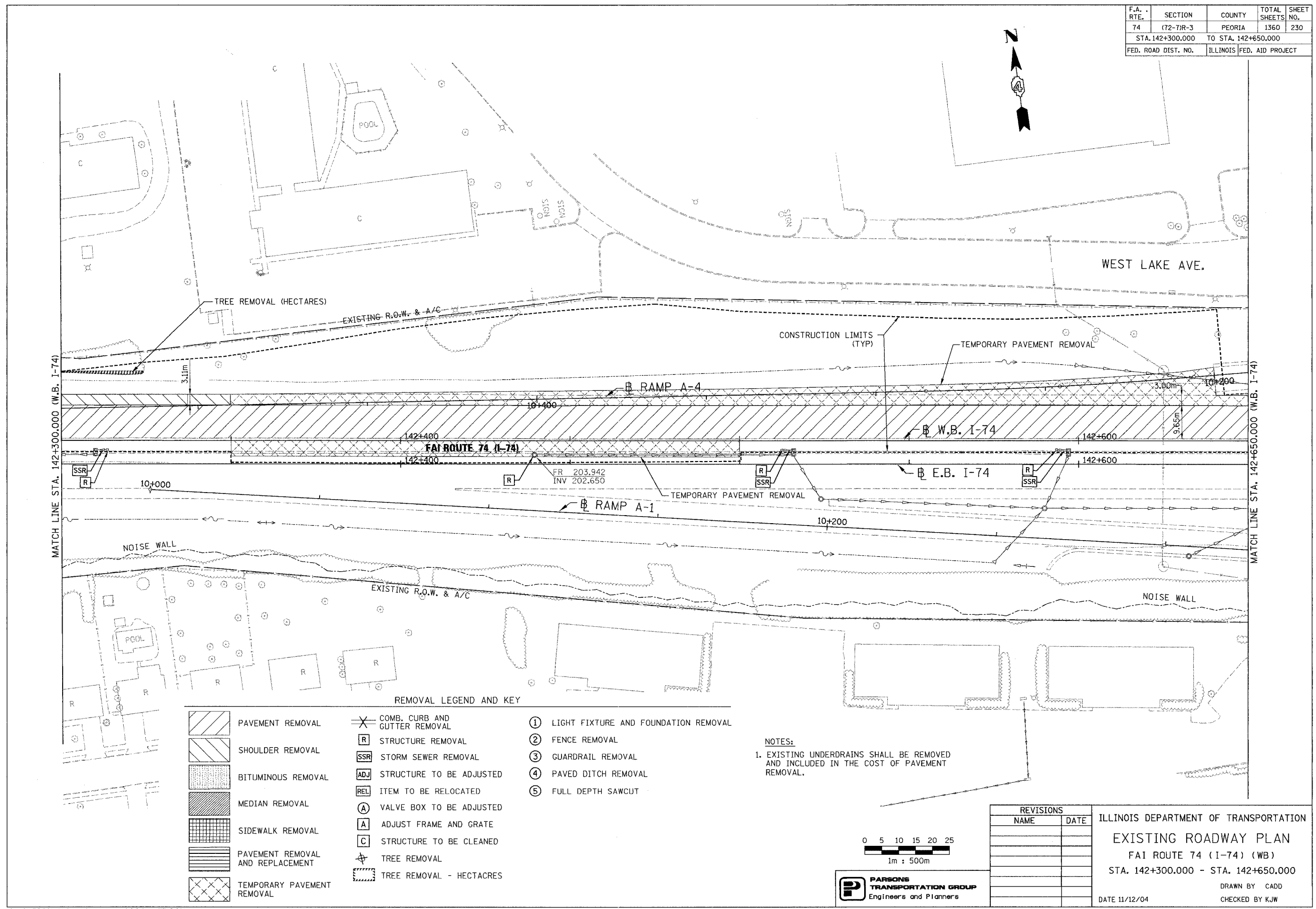


**PARSONS TRANSPORTATION GROUP**  
Engineers and Planners

REVISIONS	
NAME	DATE

ILLINOIS DEPARTMENT OF TRANSPORTATION  
**PROPOSED ROADWAY PLAN**  
 FAI ROUTE 74 (I-74) (WB)  
 STA. 141+950.000 - STA. 142+300.000  
 DRAWN BY CADD  
 CHECKED BY KJW  
 DATE 11/12/04

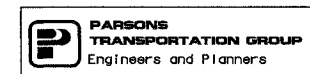
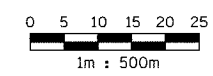
F.A. RTE.	SECTION	COUNTY	TOTAL SHEETS	SHEET NO.
74	(72-71R-3)	PEORIA	1360	230
STA. 142+300.000 TO STA. 142+650.000				
FED. ROAD DIST. NO.		ILLINOIS FED. AID PROJECT		



**REMOVAL LEGEND AND KEY**

	PAVEMENT REMOVAL		COMB. CURB AND GUTTER REMOVAL		LIGHT FIXTURE AND FOUNDATION REMOVAL
	SHOULDER REMOVAL		STRUCTURE REMOVAL		FENCE REMOVAL
	BITUMINOUS REMOVAL		STORM SEWER REMOVAL		GUARDRAIL REMOVAL
	MEDIAN REMOVAL		STRUCTURE TO BE ADJUSTED		PAVED DITCH REMOVAL
	SIDEWALK REMOVAL		ITEM TO BE RELOCATED		FULL DEPTH SAWCUT
	PAVEMENT REMOVAL AND REPLACEMENT		VALVE BOX TO BE ADJUSTED		
	TEMPORARY PAVEMENT REMOVAL		ADJUST FRAME AND GRATE		
			STRUCTURE TO BE CLEANED		
			TREE REMOVAL		
			TREE REMOVAL - HECTARES		

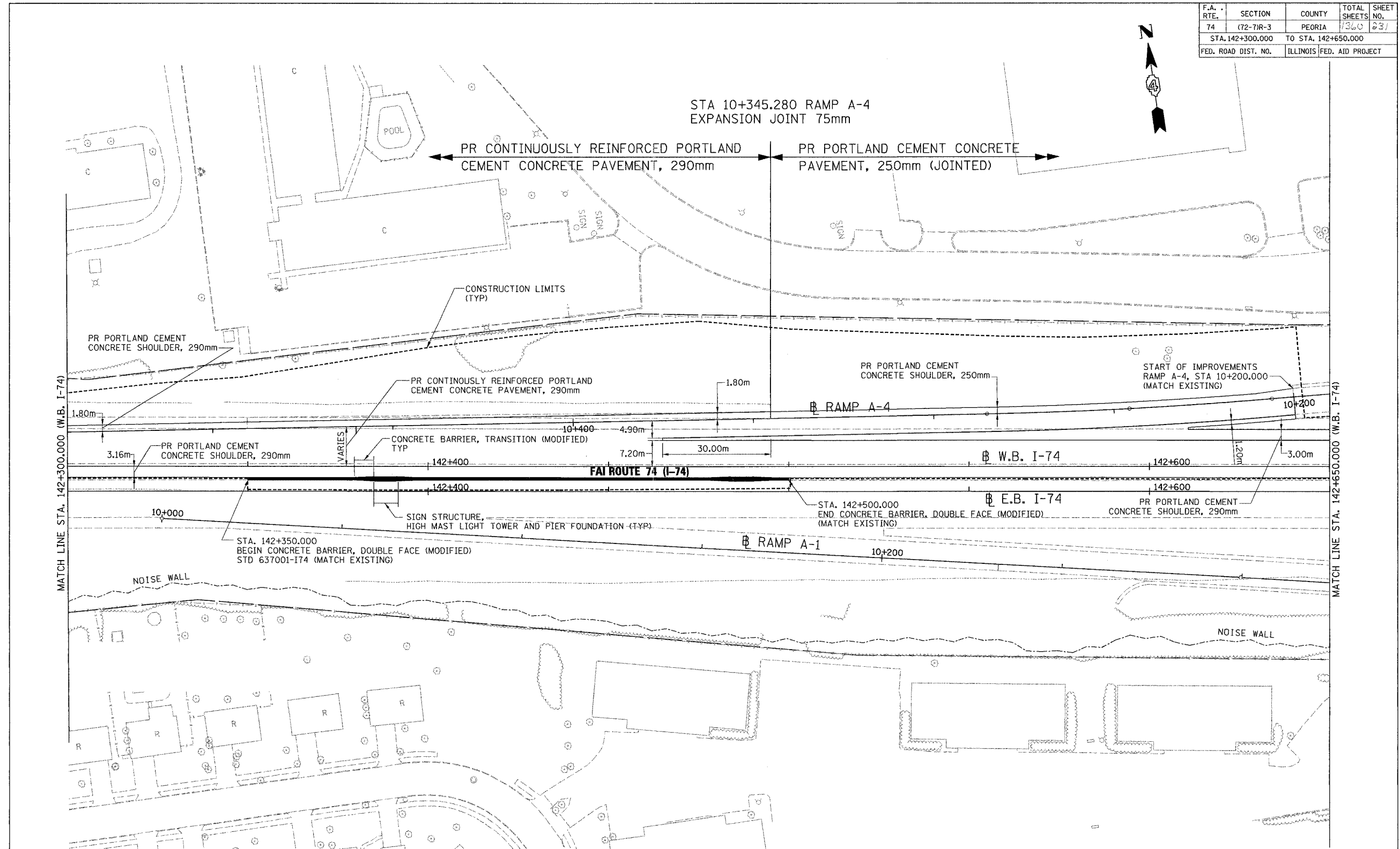
**NOTES:**  
 1. EXISTING UNDERDRAINS SHALL BE REMOVED AND INCLUDED IN THE COST OF PAVEMENT REMOVAL.



REVISIONS	
NAME	DATE



ILLINOIS DEPARTMENT OF TRANSPORTATION  
**EXISTING ROADWAY PLAN**  
 FAI ROUTE 74 (I-74) (WB)  
 STA. 142+300.000 - STA. 142+650.000  
 DATE 11/12/04  
 DRAWN BY CADD  
 CHECKED BY KJW

F.A. RTE.	SECTION	COUNTY	TOTAL SHEETS NO.
74	(72-7)R-3	PEORIA	1360 231
STA. 142+300.000		TO STA. 142+650.000	
FED. ROAD DIST. NO.	ILLINOIS		FED. AID PROJECT



MATCH LINE STA. 142+300.000 (W.B. I-74)

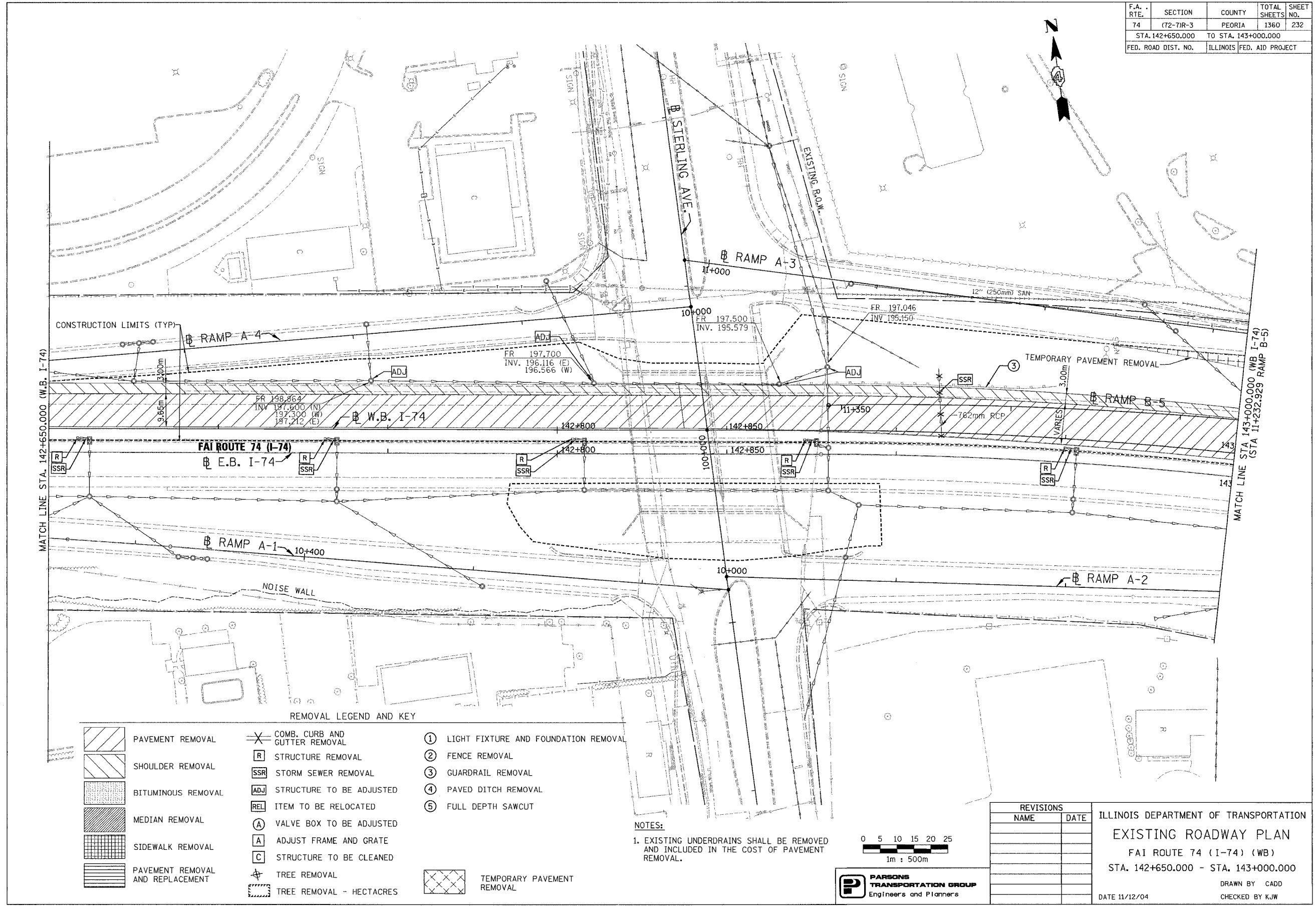
MATCH LINE STA. 142+650.000 (W.B. I-74)



REVISIONS	
NAME	DATE

ILLINOIS DEPARTMENT OF TRANSPORTATION  
**PROPOSED ROADWAY PLAN**  
 FAI ROUTE 74 (I-74) (WB)  
 STA. 142+300.000 - STA. 142+650.000  
 DRAWN BY CADD  
 CHECKED BY KJW  
 DATE 11/12/04

F.A. RTE.	SECTION	COUNTY	TOTAL SHEETS	SHEET NO.
74	(72-71R-3)	PEORIA	1360	232
STA. 142+650.000		TO STA. 143+000.000		
FED. ROAD DIST. NO.	ILLINOIS FED. AID PROJECT			



**REMOVAL LEGEND AND KEY**

	PAVEMENT REMOVAL		COMB. CURB AND GUTTER REMOVAL		LIGHT FIXTURE AND FOUNDATION REMOVAL
	SHOULDER REMOVAL		STRUCTURE REMOVAL		FENCE REMOVAL
	BITUMINOUS REMOVAL		STORM SEWER REMOVAL		GUARDRAIL REMOVAL
	MEDIAN REMOVAL		STRUCTURE TO BE ADJUSTED		PAVED DITCH REMOVAL
	SIDWALK REMOVAL		ITEM TO BE RELOCATED		FULL DEPTH SAWCUT
	PAVEMENT REMOVAL AND REPLACEMENT		VALVE BOX TO BE ADJUSTED		
			ADJUST FRAME AND GRATE		
			STRUCTURE TO BE CLEANED		
			TREE REMOVAL		TEMPORARY PAVEMENT REMOVAL
			TREE REMOVAL - HECTARES		

REVISIONS	
NAME	DATE

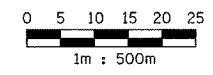
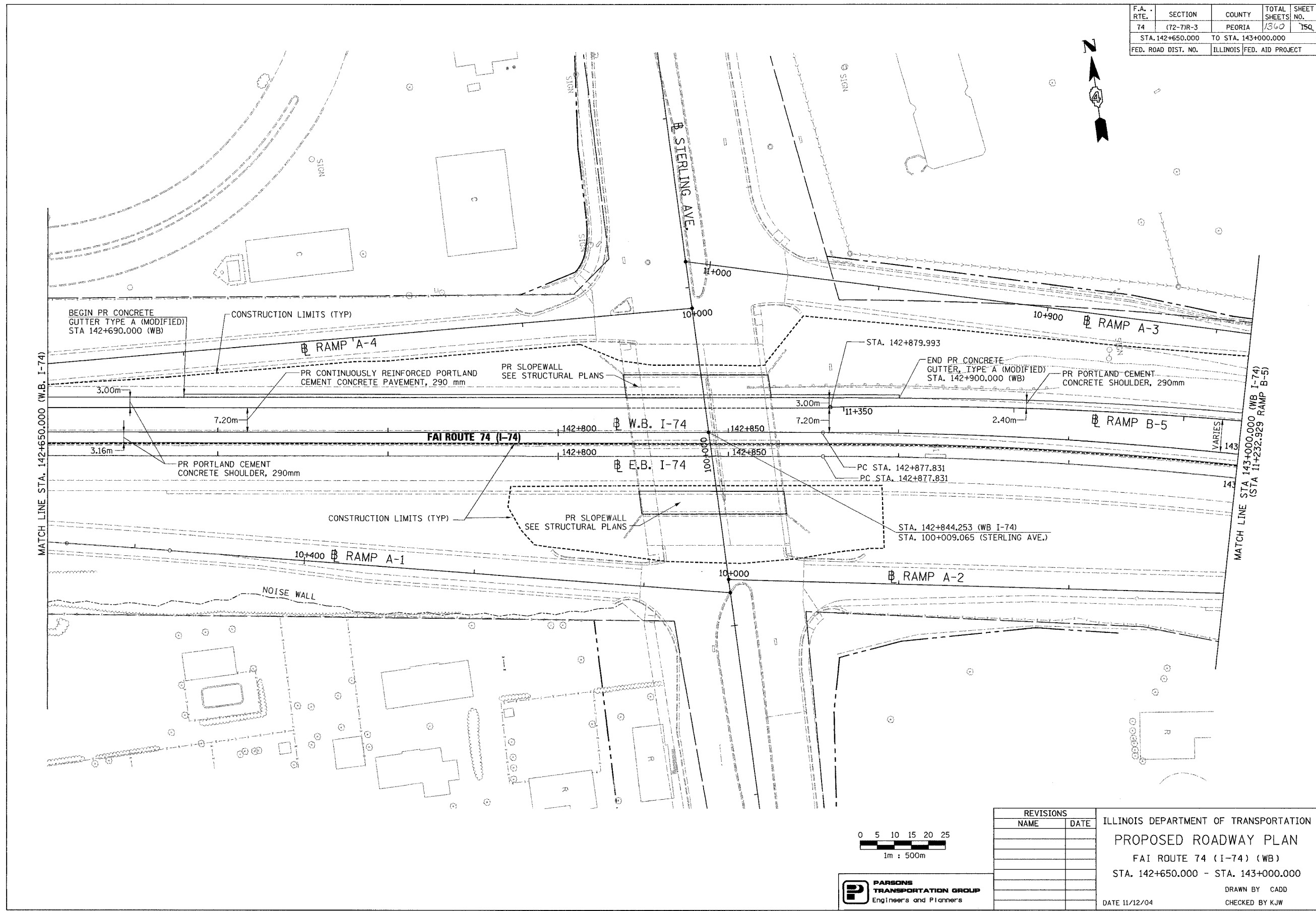
ILLINOIS DEPARTMENT OF TRANSPORTATION  
**EXISTING ROADWAY PLAN**  
 FAI ROUTE 74 (I-74) (WB)  
 STA. 142+650.000 - STA. 143+000.000  
 DATE 11/12/04  
 DRAWN BY CADD  
 CHECKED BY KJW

0 5 10 15 20 25  
 1m : 500m

**PARSONS TRANSPORTATION GROUP**  
 Engineers and Planners



F.A. RTE.	SECTION	COUNTY	TOTAL SHEETS	SHEET NO.
74	(72-7)R-3	PEORIA	1360	150
STA. 142+650.000 TO STA. 143+000.000				
FED. ROAD DIST. NO.			ILLINOIS	FED. AID PROJECT



**PARSONS**  
**TRANSPORTATION GROUP**  
 Engineers and Planners

REVISIONS	
NAME	DATE

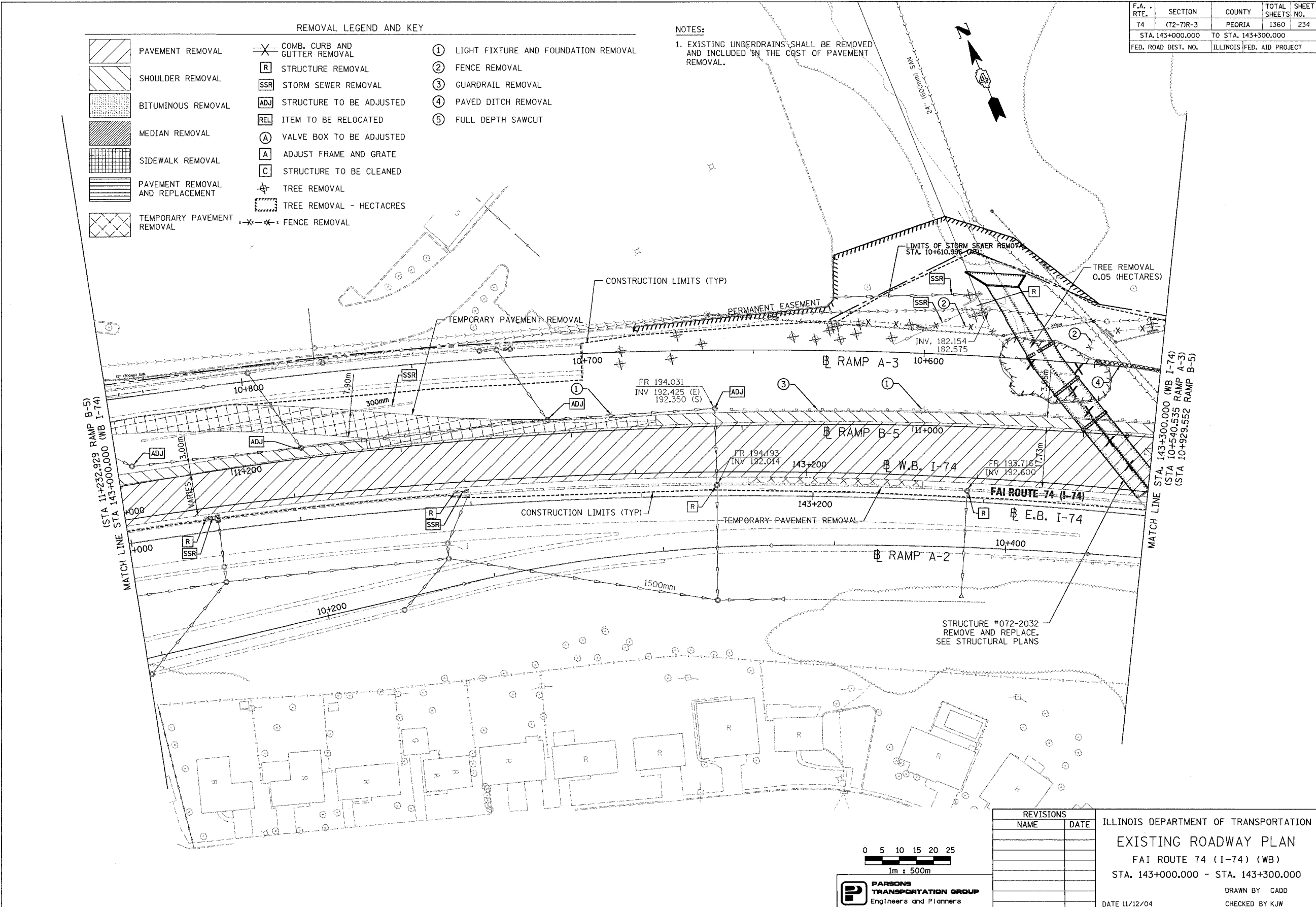
ILLINOIS DEPARTMENT OF TRANSPORTATION  
**PROPOSED ROADWAY PLAN**  
 FAI ROUTE 74 (I-74) (WB)  
 STA. 142+650.000 - STA. 143+000.000  
 DRAWN BY CADD  
 CHECKED BY KJW  
 DATE 11/12/04

F.A. RTE.	SECTION	COUNTY	TOTAL SHEETS	SHEET NO.
74	(72-71R-3)	PEORIA	1360	234
STA. 143+000.000		TO STA. 143+300.000		
FED. ROAD DIST. NO.		ILLINOIS FED. AID PROJECT		

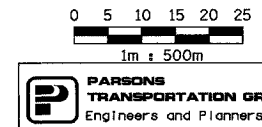
**REMOVAL LEGEND AND KEY**

	PAVEMENT REMOVAL		COMB. CURB AND GUTTER REMOVAL	①	LIGHT FIXTURE AND FOUNDATION REMOVAL
	SHOULDER REMOVAL		STRUCTURE REMOVAL	②	FENCE REMOVAL
	BITUMINOUS REMOVAL		STORM SEWER REMOVAL	③	GUARDRAIL REMOVAL
	MEDIAN REMOVAL		STRUCTURE TO BE ADJUSTED	④	PAVED DITCH REMOVAL
	SIDEWALK REMOVAL		ITEM TO BE RELOCATED	⑤	FULL DEPTH SAWCUT
	PAVEMENT REMOVAL AND REPLACEMENT		VALVE BOX TO BE ADJUSTED		
	TEMPORARY PAVEMENT REMOVAL		ADJUST FRAME AND GRATE		
			STRUCTURE TO BE CLEANED		
			TREE REMOVAL		
			TREE REMOVAL - HECTARES		
			FENCE REMOVAL		

**NOTES:**  
 1. EXISTING UNDERDRAINS SHALL BE REMOVED AND INCLUDED IN THE COST OF PAVEMENT REMOVAL.



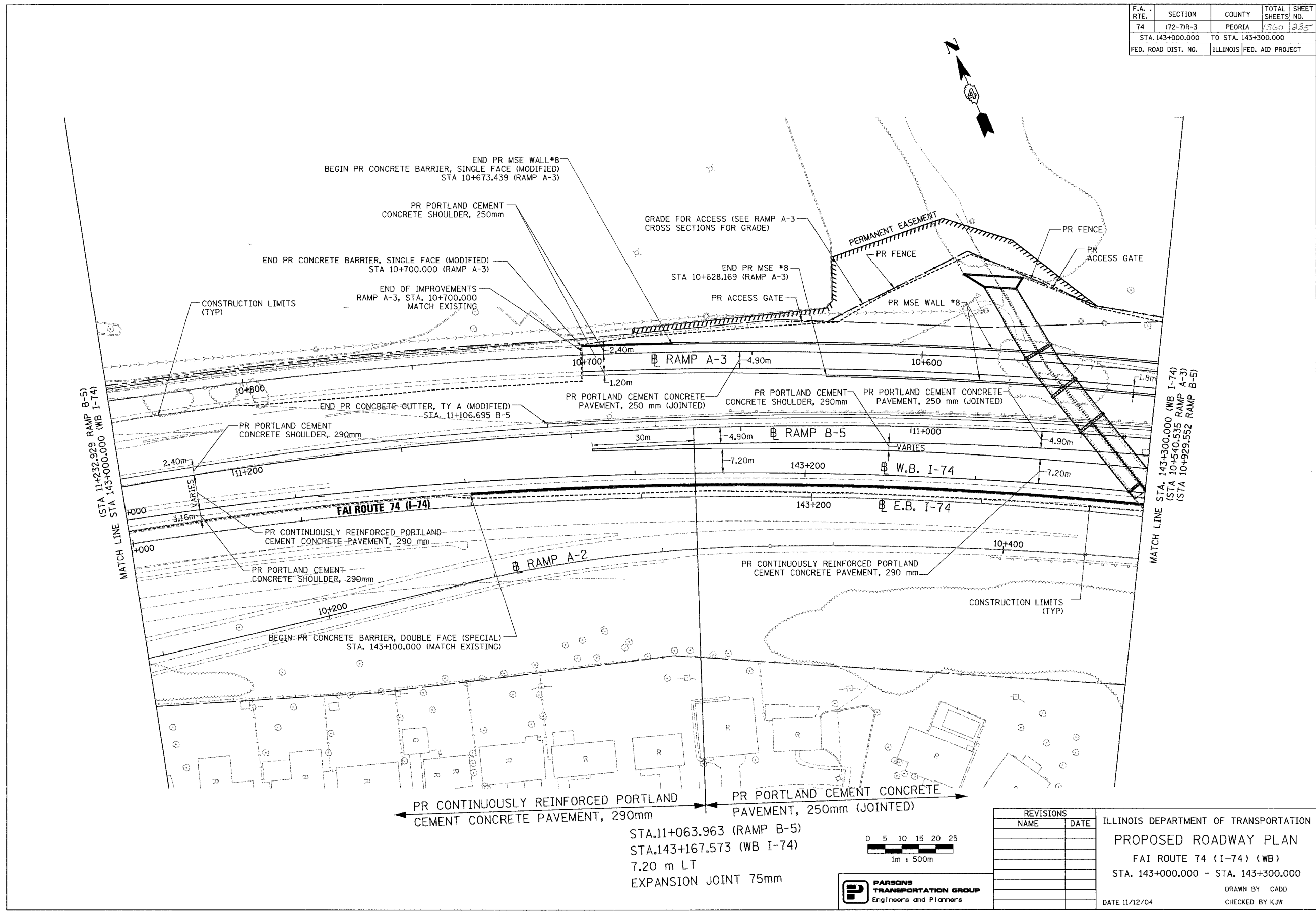
P:\643996\CIVIL\shwb\re0006-lawb.dgn



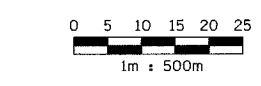
REVISIONS	
NAME	DATE

ILLINOIS DEPARTMENT OF TRANSPORTATION  
**EXISTING ROADWAY PLAN**  
 FAI ROUTE 74 (I-74) (WB)  
 STA. 143+000.000 - STA. 143+300.000  
 DATE 11/12/04  
 DRAWN BY CADD  
 CHECKED BY KJW

F.A. RTE.	SECTION	COUNTY	TOTAL SHEETS	SHEET NO.
74	(72-7)R-3	PEORIA	1360	235
STA. 143+000.000		TO STA. 143+300.000		
FED. ROAD DIST. NO.	ILLINOIS	FED. AID PROJECT		



← PR CONTINUOUSLY REINFORCED PORTLAND CEMENT CONCRETE PAVEMENT, 290mm →  
 → PR PORTLAND CEMENT CONCRETE PAVEMENT, 250mm (JOINTED) ←  
 STA. 11+063.963 (RAMP B-5)  
 STA. 143+167.573 (WB I-74)  
 7.20 m LT  
 EXPANSION JOINT 75mm



**PARSONS**  
**TRANSPORTATION GROUP**  
 Engineers and Planners

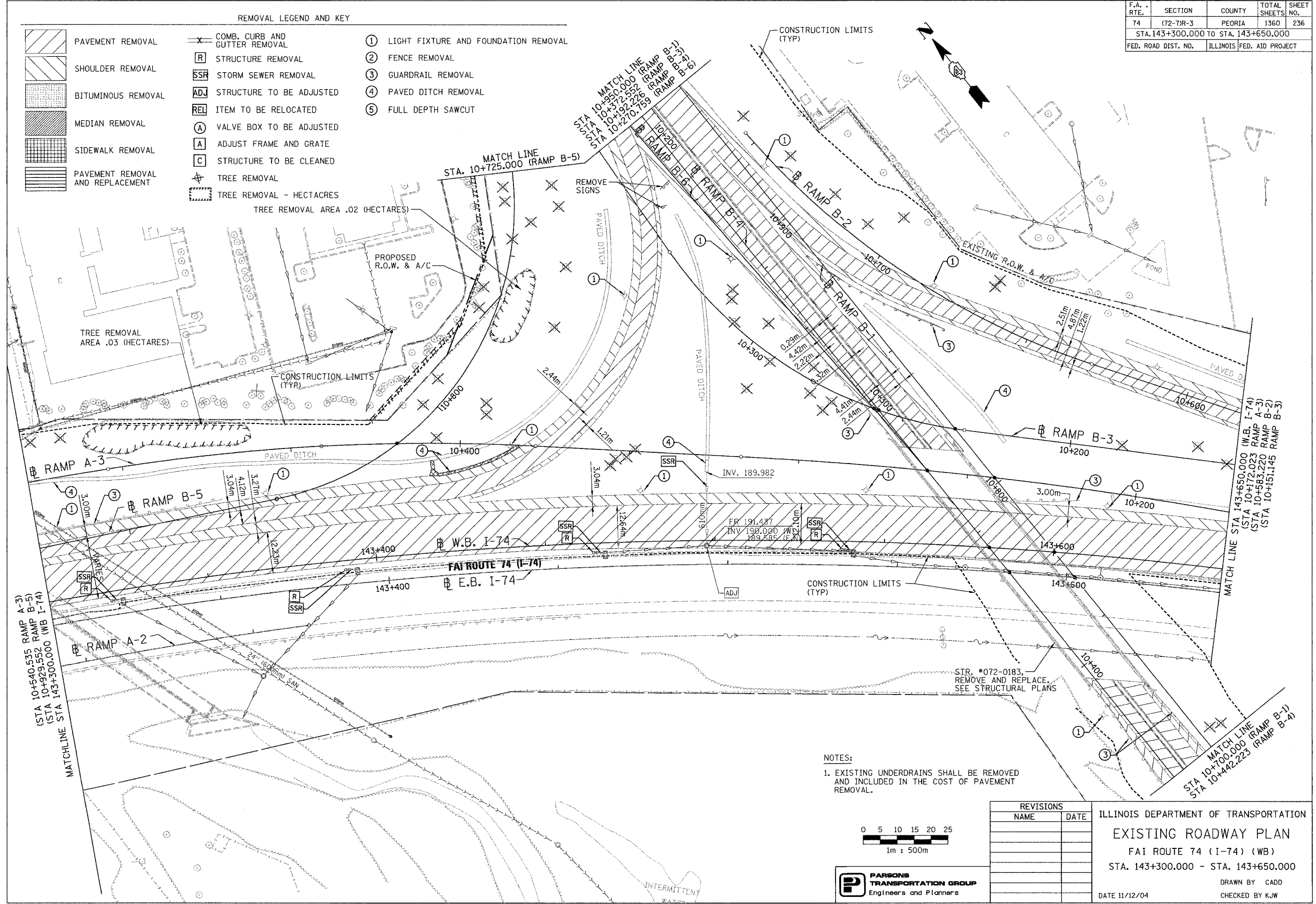
REVISIONS	
NAME	DATE

ILLINOIS DEPARTMENT OF TRANSPORTATION  
**PROPOSED ROADWAY PLAN**  
 FAI ROUTE 74 (I-74) (WB)  
 STA. 143+000.000 - STA. 143+300.000  
 DRAWN BY CADD  
 CHECKED BY KJW  
 DATE 11/12/04

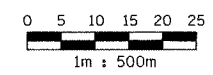
F.A. RTE.	SECTION	COUNTY	TOTAL SHEETS	SHEET NO.
74	(72-7)R-3	PEORIA	1360	236
STA. 143+300.000 TO STA. 143+650.000				
FED. ROAD DIST. NO.	ILLINOIS FED. AID PROJECT			

REMOVAL LEGEND AND KEY

	PAVEMENT REMOVAL		COMB. CURB AND GUTTER REMOVAL	①	LIGHT FIXTURE AND FOUNDATION REMOVAL
	SHOULDER REMOVAL		STRUCTURE REMOVAL	②	FENCE REMOVAL
	BITUMINOUS REMOVAL		STORM SEWER REMOVAL	③	GUARDRAIL REMOVAL
	MEDIAN REMOVAL		STRUCTURE TO BE ADJUSTED	④	PAVED DITCH REMOVAL
	SIDEWALK REMOVAL		ITEM TO BE RELOCATED	⑤	FULL DEPTH SAWCUT
	PAVEMENT REMOVAL AND REPLACEMENT	ⓐ	VALVE BOX TO BE ADJUSTED		
		ⓐ	ADJUST FRAME AND GRATE		
		ⓒ	STRUCTURE TO BE CLEANED		
		ⓧ	TREE REMOVAL		
			TREE REMOVAL - HECTARES		



NOTES:  
1. EXISTING UNDERDRAINS SHALL BE REMOVED AND INCLUDED IN THE COST OF PAVEMENT REMOVAL.

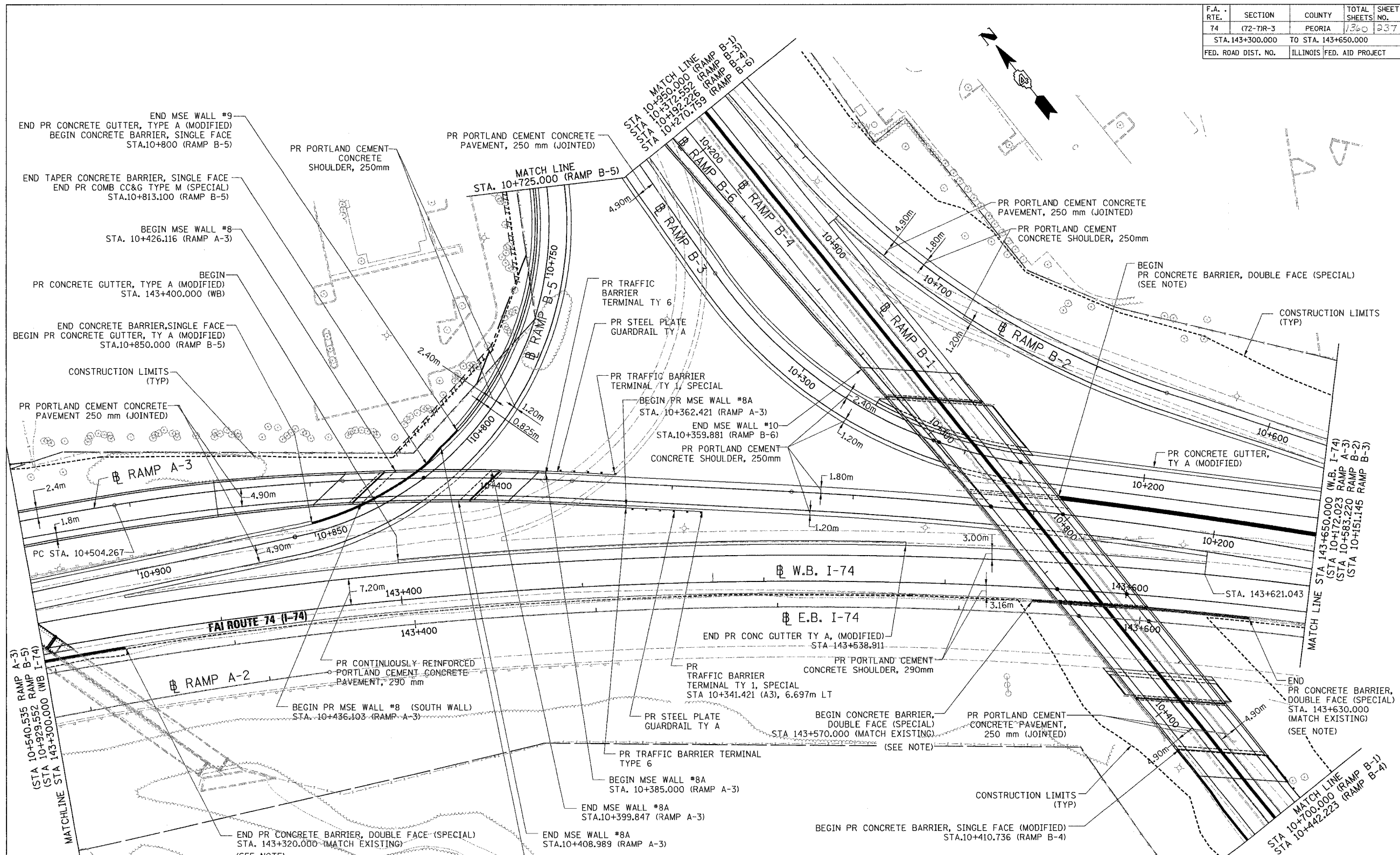


**PARSONS TRANSPORTATION GROUP**  
Engineers and Planners

REVISIONS	
NAME	DATE

ILLINOIS DEPARTMENT OF TRANSPORTATION  
**EXISTING ROADWAY PLAN**  
FAI ROUTE 74 (I-74) (WB)  
STA. 143+300.000 - STA. 143+650.000  
DRAWN BY CADD  
CHECKED BY KJW  
DATE 11/12/04

F.A. RTE.	SECTION	COUNTY	TOTAL SHEETS	SHEET NO.
74	(72-7)R-3	PEORIA	1360	237
STA. 143+300.000		TO STA. 143+650.000		
FED. ROAD DIST. NO.		ILLINOIS FED. AID PROJECT		



NOTE:  
SEE CONCRETE BARRIER ELEVATION DETAILS  
FOR LAYOUT OF CONCRETE BARRIER, DOUBLE FACE (SPECIAL)

REVISIONS	
NAME	DATE

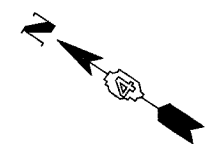
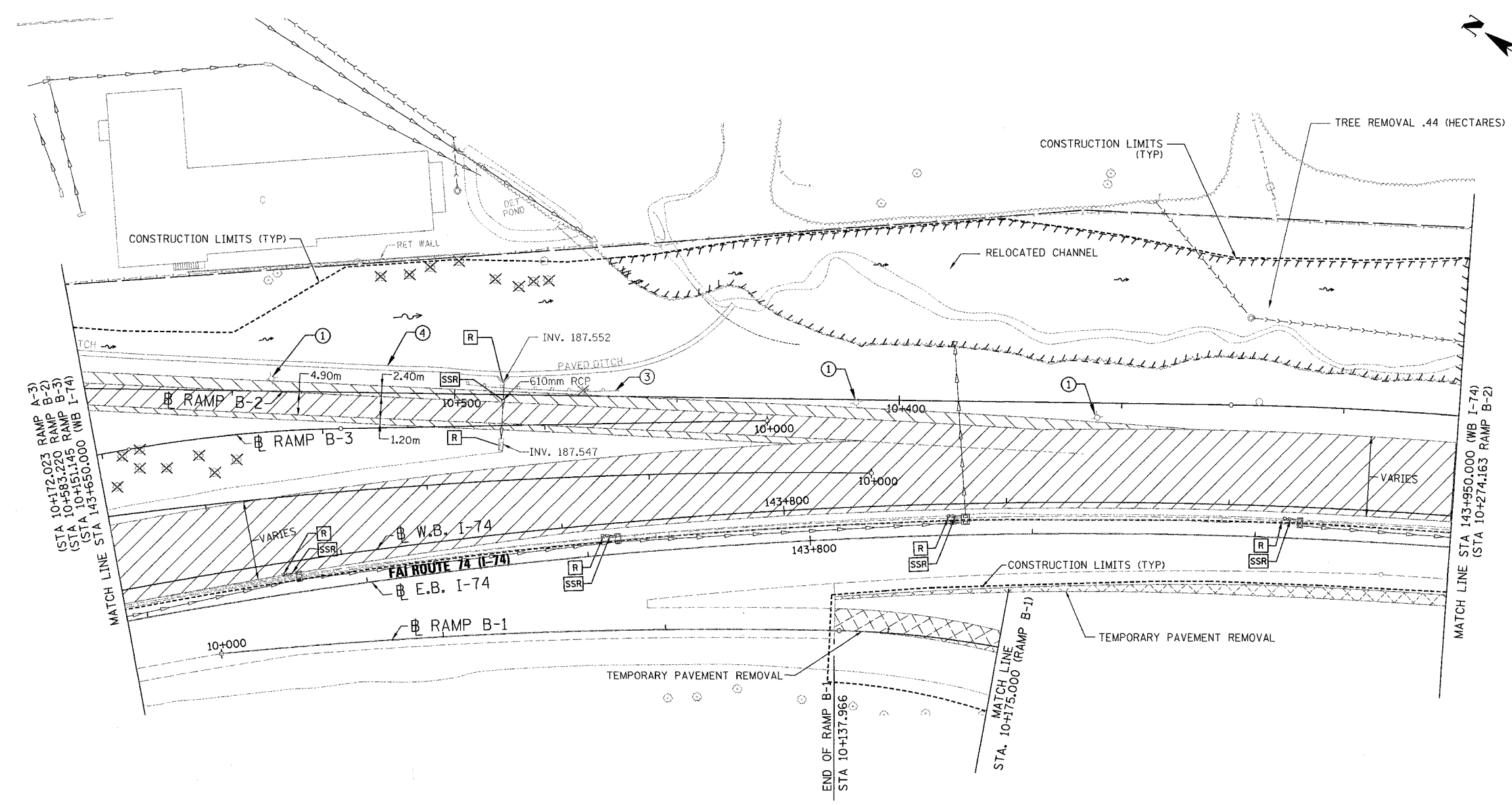
ILLINOIS DEPARTMENT OF TRANSPORTATION  
**PROPOSED ROADWAY PLAN**  
 FAI ROUTE 74 (I-74) (WB)  
 STA. 143+300.000 - STA. 143+650.000  
 DRAWN BY CADD  
 CHECKED BY KJW

DATE 11/12/04

0 5 10 15 20 25  
1m : 500m

**PARSONS TRANSPORTATION GROUP**  
 Engineers and Planners

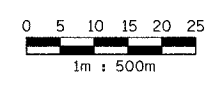
F.A. RTE.	SECTION	COUNTY	TOTAL SHEETS	SHEET NO.
74	(72-7)R-3	PEORIA	1360	238
STA. 143+650.000		TO STA. 143+950.000		
FED. ROAD DIST. NO.	ILLINOIS FED. AID PROJECT			



**REMOVAL LEGEND AND KEY**

	PAVEMENT REMOVAL		COMB. CURB AND GUTTER REMOVAL	①	LIGHT FIXTURE AND FOUNDATION REMOVAL
	SHOULDER REMOVAL		STRUCTURE REMOVAL	②	FENCE REMOVAL
	BITUMINOUS REMOVAL		STORM SEWER REMOVAL	③	GUARDRAIL REMOVAL
	MEDIAN REMOVAL		STRUCTURE TO BE ADJUSTED	④	PAVED DITCH REMOVAL
	SIDEWALK REMOVAL		ITEM TO BE RELOCATED	⑤	FULL DEPTH SAWCUT
	PAVEMENT REMOVAL AND REPLACEMENT		VALVE BOX TO BE ADJUSTED		ADJUST FRAME AND GRATE
			STRUCTURE TO BE CLEANED		STRUCTURE TO BE CLEANED
			TREE REMOVAL		TREE REMOVAL
			TREE REMOVAL - HECTARES		TEMPORARY PAVEMENT REMOVAL

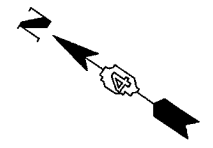
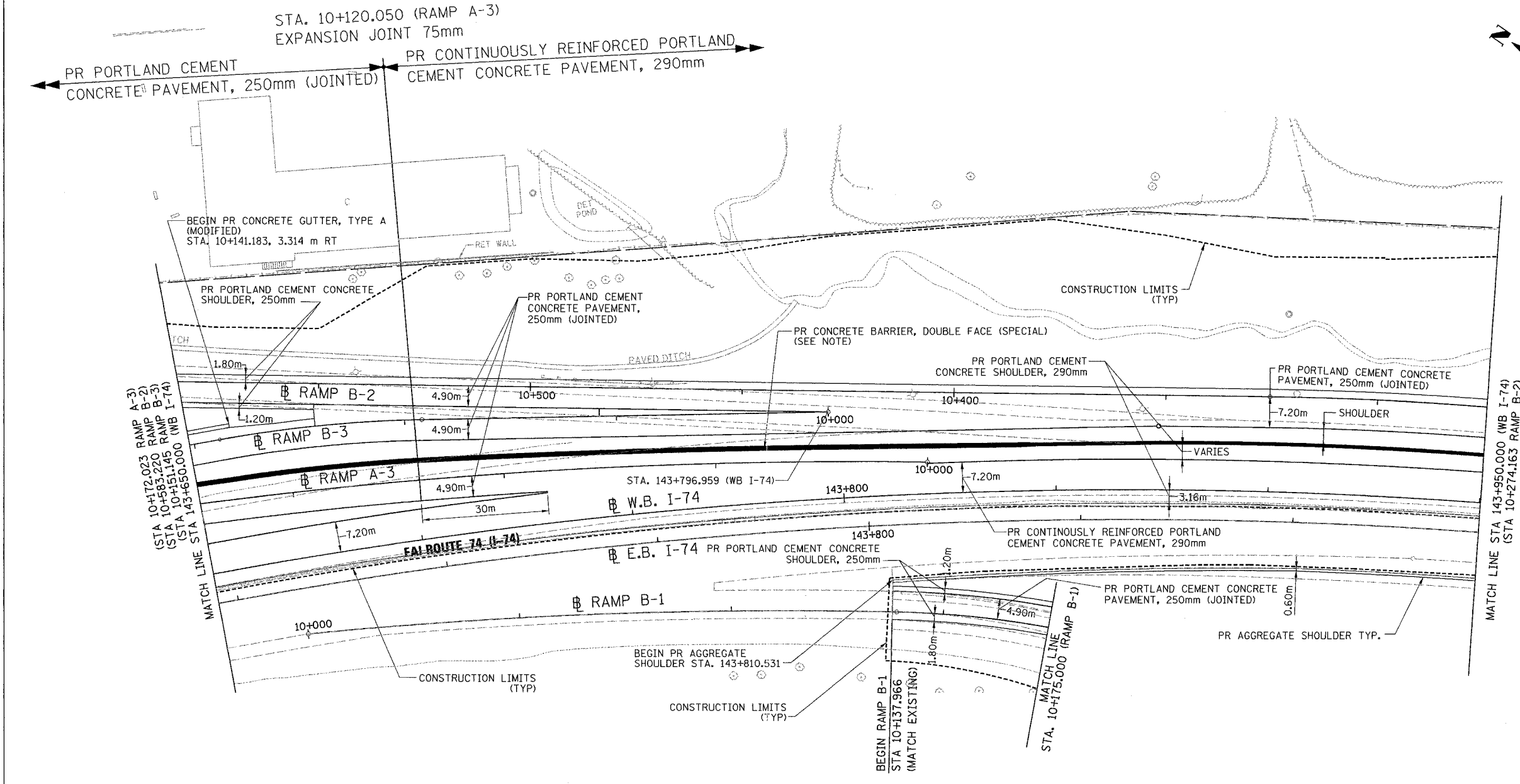
**NOTES:**  
 1. EXISTING UNDERDRAINS SHALL BE REMOVED AND INCLUDED IN THE COST OF PAVEMENT REMOVAL.



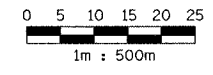
REVISIONS	
NAME	DATE

ILLINOIS DEPARTMENT OF TRANSPORTATION  
**EXISTING ROADWAY PLAN**  
 FAI ROUTE 74 (I-74) (WB)  
 STA. 143+650.000 - STA. 143+950.000  
 DATE 11/12/04  
 DRAWN BY CADD  
 CHECKED BY KJW

F.A. RTE.	SECTION	COUNTY	TOTAL SHEETS	SHEET NO.
74	(72-7)R-3	PEORIA	1360	289
STA. 143+650.000 TO STA. 143+950.000				
FED. ROAD DIST. NO.			ILLINOIS FED. AID PROJECT	



NOTE:  
SEE CONCRETE BARRIER ELEVATION DETAILS  
FOR LAYOUT OF CONCRETE BARRIER, DOUBLE FACE (SPECIAL)




















**PARSONS**  
**TRANSPORTATION GROUP**  
Engineers and Planners

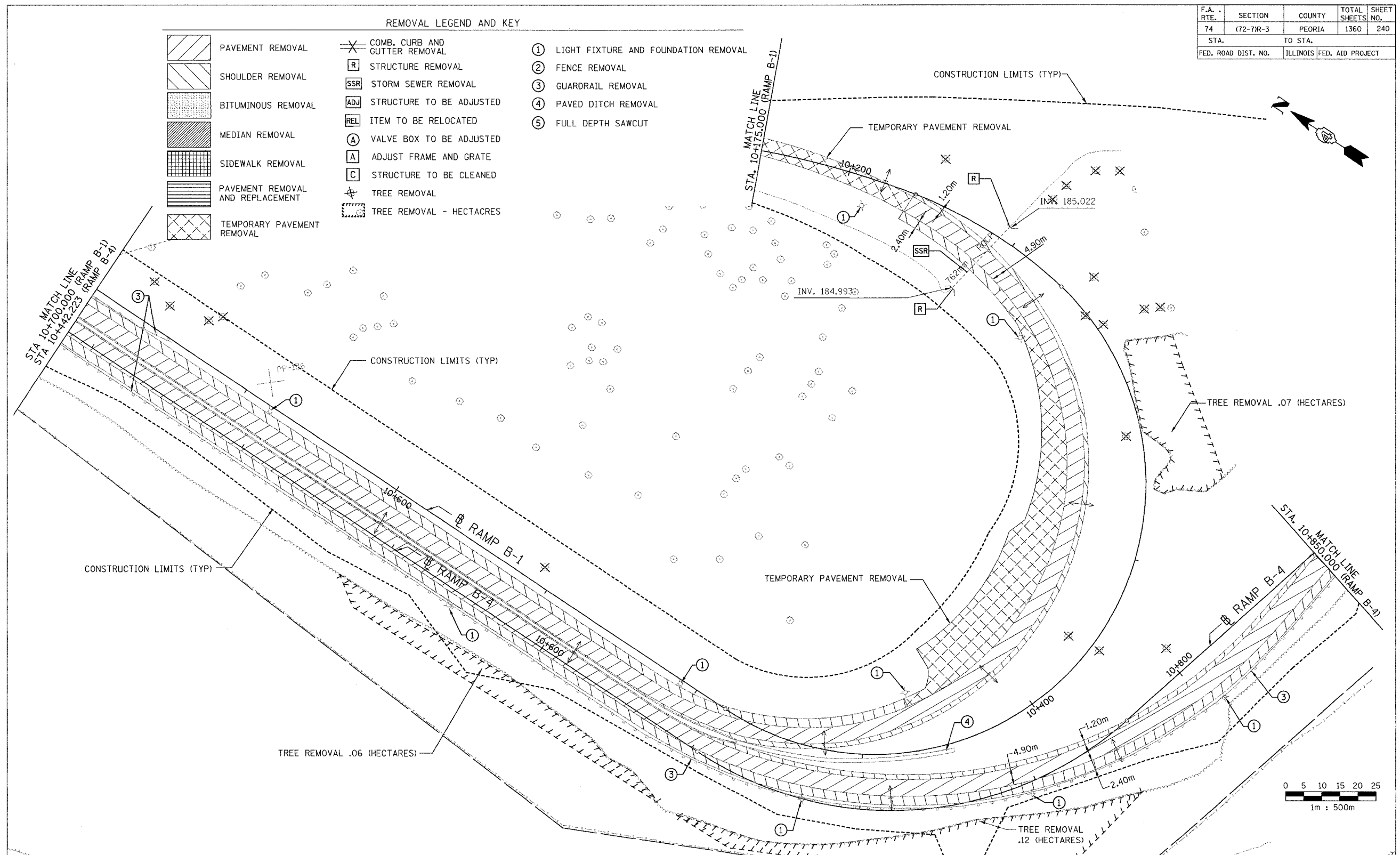
REVISIONS	
NAME	DATE

ILLINOIS DEPARTMENT OF TRANSPORTATION  
**PROPOSED ROADWAY PLAN**  
 FAI ROUTE 74 (I-74) (WB)  
 STA. 143+650.000 - STA. 143+950.000  
 DRAWN BY CADD  
 CHECKED BY KJW  
 DATE 11/12/04

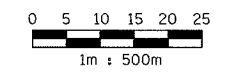
F.A. RTE.	SECTION	COUNTY	TOTAL SHEETS	SHEET NO.
74	(72-71R-3)	PEORIA	1360	240
STA.	TO STA.			
FED. ROAD DIST. NO.	ILLINOIS FED. AID PROJECT			

REMOVAL LEGEND AND KEY

- |   |                                  |   |                               |   |                                      |
|---|----------------------------------|---|-------------------------------|---|--------------------------------------|
|  | PAVEMENT REMOVAL                 |  | COMB. CURB AND GUTTER REMOVAL | ① | LIGHT FIXTURE AND FOUNDATION REMOVAL |
|  | SHOULDER REMOVAL                 |  | STRUCTURE REMOVAL             | ② | FENCE REMOVAL                        |
|  | BITUMINOUS REMOVAL               |  | STORM SEWER REMOVAL           | ③ | GUARDRAIL REMOVAL                    |
|  | MEDIAN REMOVAL                   |  | STRUCTURE TO BE ADJUSTED      | ④ | PAVED DITCH REMOVAL                  |
|  | SIDEWALK REMOVAL                 |  | ITEM TO BE RELOCATED          | ⑤ | FULL DEPTH SAWCUT                    |
|  | PAVEMENT REMOVAL AND REPLACEMENT |  | VALVE BOX TO BE ADJUSTED      |   |                                      |
|  | TEMPORARY PAVEMENT REMOVAL       |  | ADJUST FRAME AND GRATE        |   |                                      |
|   |                                  |  | STRUCTURE TO BE CLEANED       |   |                                      |
|   |                                  |  | TREE REMOVAL                  |   |                                      |
|   |                                  |  | TREE REMOVAL - HECTARES       |   |                                      |




NOTES:  
 1. EXISTING UNDERDRAINS SHALL BE REMOVED AND INCLUDED IN THE COST OF PAVEMENT REMOVAL.



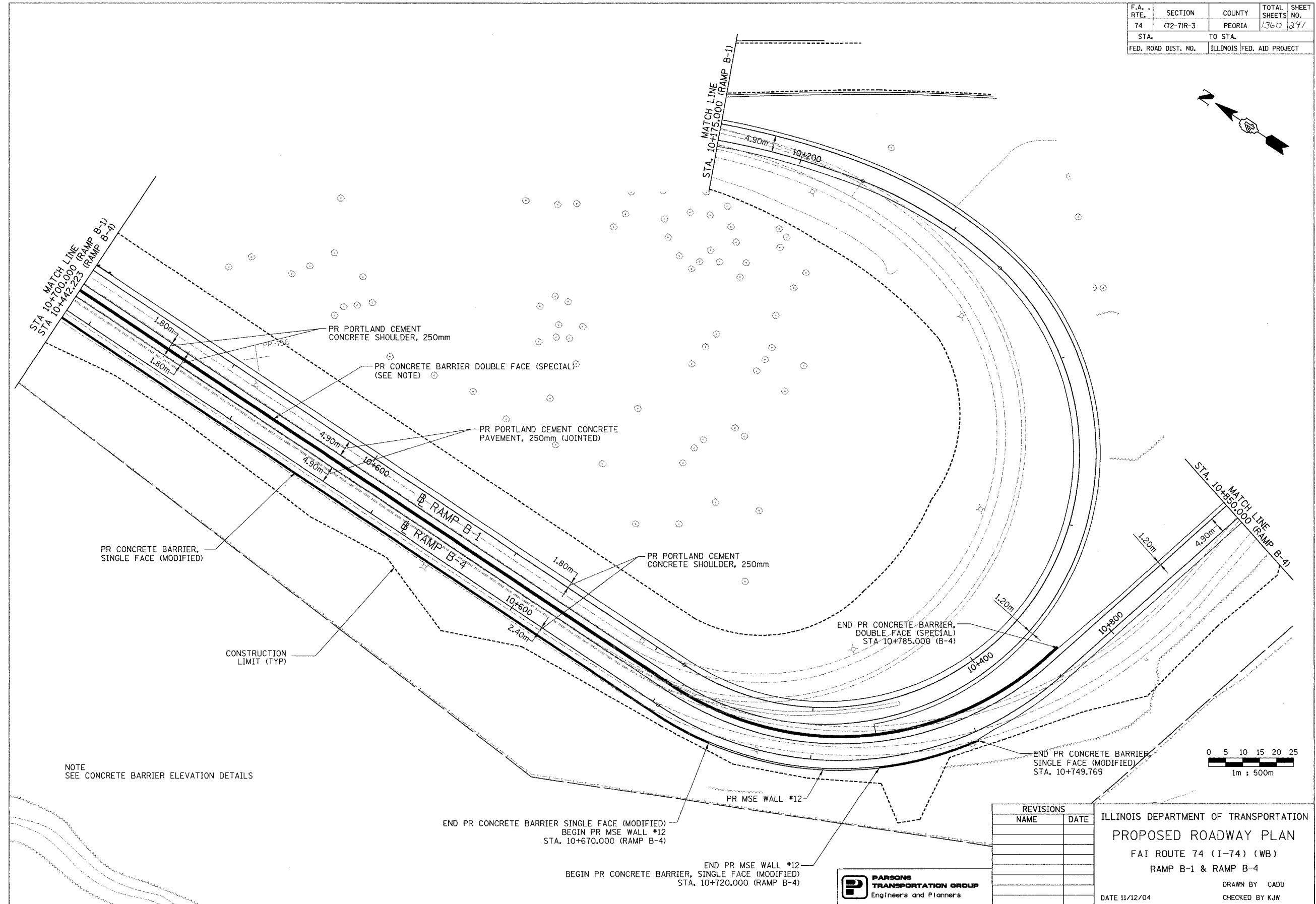
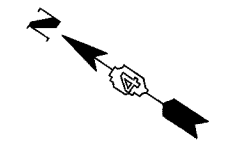
REVISIONS	
NAME	DATE

ILLINOIS DEPARTMENT OF TRANSPORTATION  
 EXISTING ROADWAY PLAN  
 FAI ROUTE 74 (I-74) (WB)  
 RAMP B-1 & RAMP B-4  
 DRAWN BY CADD  
 CHECKED BY KJW  
 DATE 11/12/04

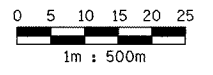




F.A. RTE.	SECTION	COUNTY	TOTAL SHEETS	SHEET NO.
74	(72-7)R-3	PEORIA	1360	241
STA.		TO STA.		
FED. ROAD DIST. NO.		ILLINOIS FED. AID PROJECT		



NOTE  
SEE CONCRETE BARRIER ELEVATION DETAILS

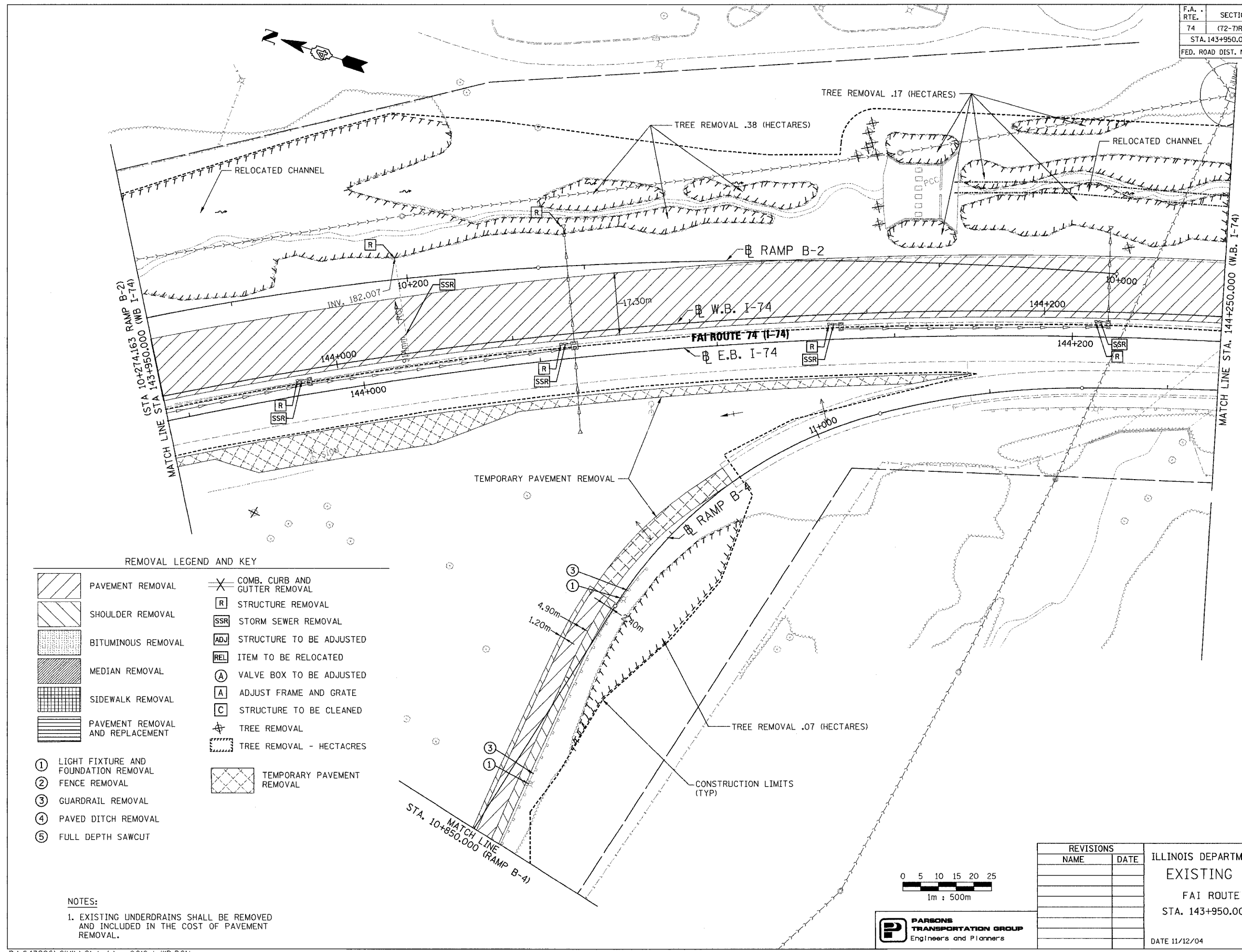


REVISIONS	
NAME	DATE

ILLINOIS DEPARTMENT OF TRANSPORTATION  
**PROPOSED ROADWAY PLAN**  
 FAI ROUTE 74 (I-74) (WB)  
 RAMP B-1 & RAMP B-4  
 DRAWN BY CADD  
 CHECKED BY KJW  
 DATE 11/12/04



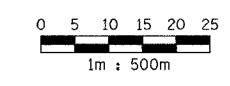
F.A. RTE.	SECTION	COUNTY	TOTAL SHEETS	SHEET NO.
74	(72-71R-3)	PEORIA	1360	242
STA. 143+950.000		TO STA. 144+250.000		
FED. ROAD DIST. NO.		ILLINOIS FED. AID PROJECT		



REMOVAL LEGEND AND KEY

- |  |                                      |  |                               |
|--|--------------------------------------|--|-------------------------------|
|  | PAVEMENT REMOVAL                     |  | COMB. CURB AND GUTTER REMOVAL |
|  | SHOULDER REMOVAL                     |  | STRUCTURE REMOVAL             |
|  | BITUMINOUS REMOVAL                   |  | STORM SEWER REMOVAL           |
|  | MEDIAN REMOVAL                       |  | STRUCTURE TO BE ADJUSTED      |
|  | SIDEWALK REMOVAL                     |  | ITEM TO BE RELOCATED          |
|  | PAVEMENT REMOVAL AND REPLACEMENT     |  | VALVE BOX TO BE ADJUSTED      |
|  | LIGHT FIXTURE AND FOUNDATION REMOVAL |  | ADJUST FRAME AND GRATE        |
|  | FENCE REMOVAL                        |  | STRUCTURE TO BE CLEANED       |
|  | GUARDRAIL REMOVAL                    |  | TREE REMOVAL                  |
|  | PAVED DITCH REMOVAL                  |  | TREE REMOVAL - HECTARES       |
|  | FULL DEPTH SAWCUT                    |  | TEMPORARY PAVEMENT REMOVAL    |

NOTES:  
 1. EXISTING UNDERDRAINS SHALL BE REMOVED AND INCLUDED IN THE COST OF PAVEMENT REMOVAL.

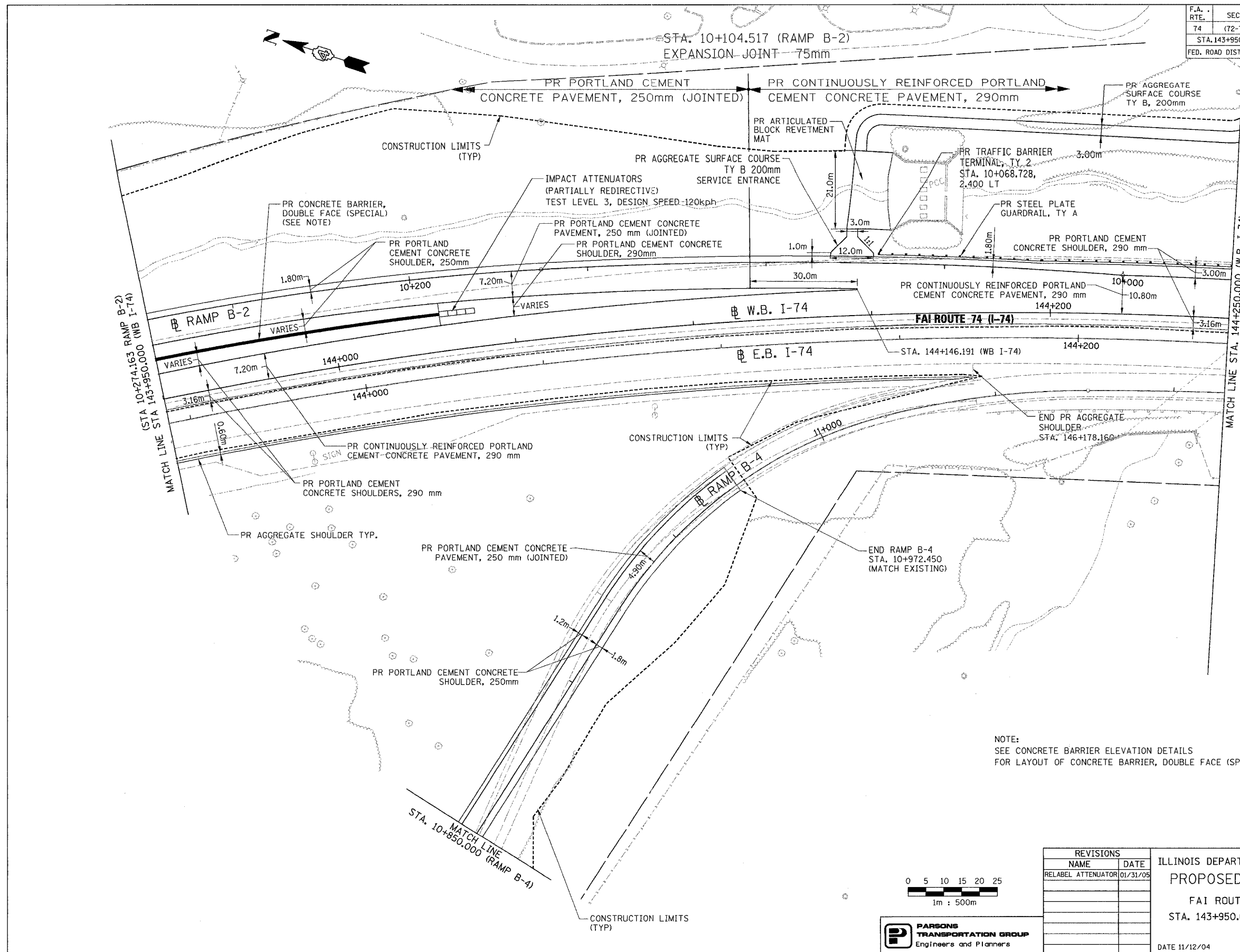


**PARSONS**  
 TRANSPORTATION GROUP  
 Engineers and Planners

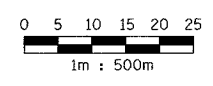
REVISIONS	
NAME	DATE

ILLINOIS DEPARTMENT OF TRANSPORTATION  
 EXISTING ROADWAY PLAN  
 FAI ROUTE 74 (I-74) (WB)  
 STA. 143+950.000 - STA. 144+250.000  
 DATE 11/12/04  
 DRAWN BY CADD  
 CHECKED BY KJW

F.A. RTE.	SECTION	COUNTY	TOTAL SHEETS	SHEET NO.
74	(72-7)R-3	PEORIA	1360	243
STA. 143+950.000 TO STA. 144+250.000				
FED. ROAD DIST. NO.			ILLINOIS FED. AID PROJECT	



NOTE:  
SEE CONCRETE BARRIER ELEVATION DETAILS  
FOR LAYOUT OF CONCRETE BARRIER, DOUBLE FACE (SPECIAL)

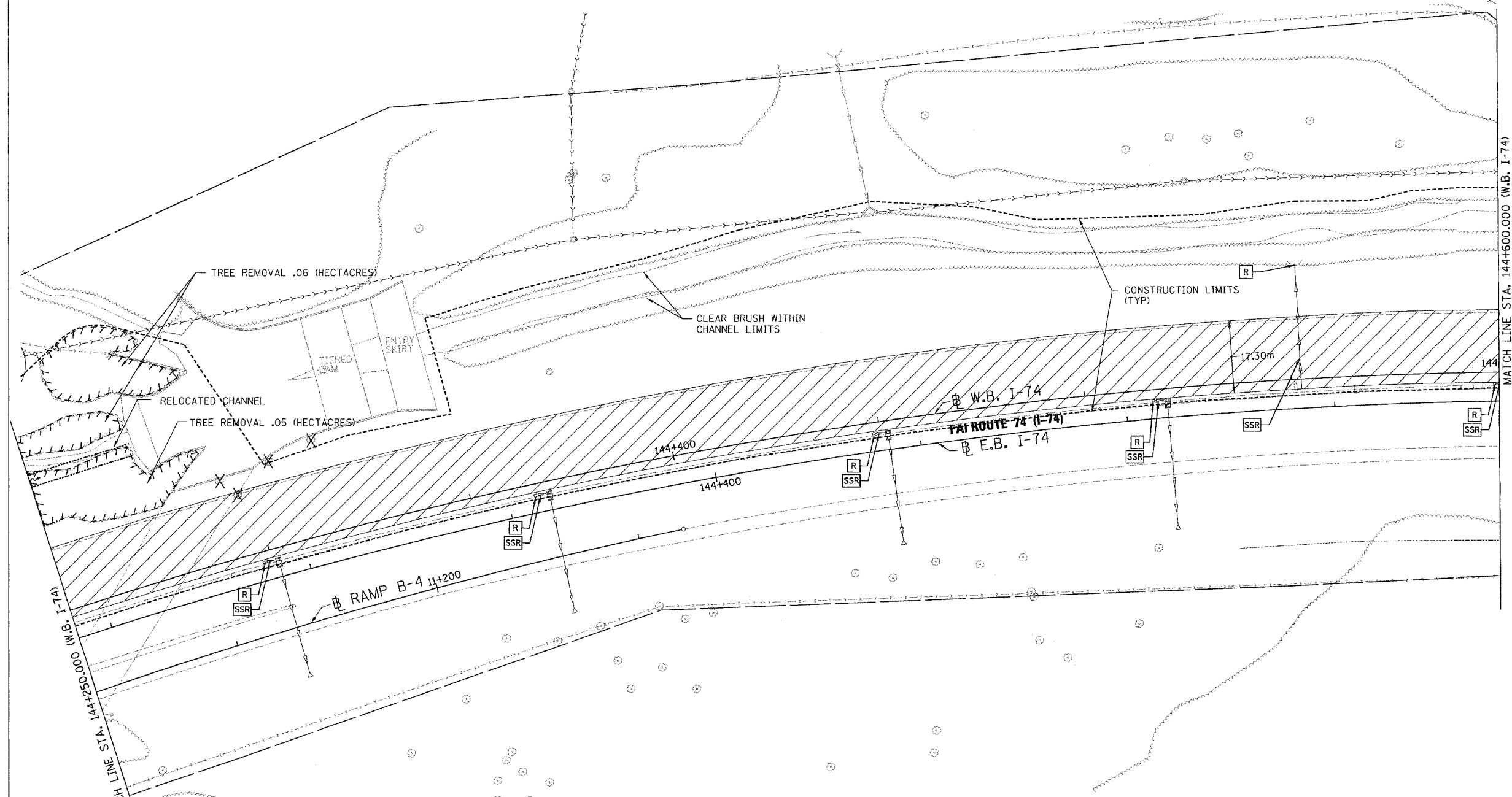


**PARSONS**  
**TRANSPORTATION GROUP**  
Engineers and Planners

REVISIONS	
NAME	DATE
RELABEL ATTENUATOR	01/31/05

ILLINOIS DEPARTMENT OF TRANSPORTATION  
**PROPOSED ROADWAY PLAN**  
FAI ROUTE 74 (I-74) (WB)  
STA. 143+950.000 - STA. 144+250.000  
DRAWN BY CADD  
CHECKED BY KJW  
DATE 11/12/04

F.A. RTE.	SECTION	COUNTY	TOTAL SHEETS	SHEET NO.
74	(72-TIR-3)	PEORIA	1360	244
STA. 144+250.000 TO STA. 144+600.000				
FED. ROAD DIST. NO.		ILLINOIS	FED. AID PROJECT	




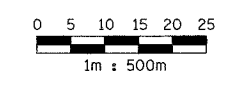
MATCH LINE STA. 144+250.000 (M.P. 1-74)

MATCH LINE STA. 144+600.000 (W.B. I-74)

REMOVAL LEGEND AND KEY

- |  |                                  |  |                               |  |                                      |
|--|----------------------------------|--|-------------------------------|--|--------------------------------------|
|  | PAVEMENT REMOVAL                 |  | COMB. CURB AND GUTTER REMOVAL |  | LIGHT FIXTURE AND FOUNDATION REMOVAL |
|  | SHOULDER REMOVAL                 |  | STRUCTURE REMOVAL             |  | FENCE REMOVAL                        |
|  | BITUMINOUS REMOVAL               |  | STORM SEWER REMOVAL           |  | GUARDRAIL REMOVAL                    |
|  | MEDIAN REMOVAL                   |  | STRUCTURE TO BE ADJUSTED      |  | PAVED DITCH REMOVAL                  |
|  | SIDEWALK REMOVAL                 |  | ITEM TO BE RELOCATED          |  | FULL DEPTH SAWCUT                    |
|  | PAVEMENT REMOVAL AND REPLACEMENT |  | VALVE BOX TO BE ADJUSTED      |  |                                      |
|  |                                  |  | ADJUST FRAME AND GRATE        |  |                                      |
|  |                                  |  | STRUCTURE TO BE CLEANED       |  |                                      |
|  |                                  |  | TREE REMOVAL                  |  |                                      |
|  |                                  |  | TREE REMOVAL - HECTARES       |  |                                      |


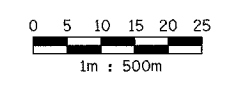
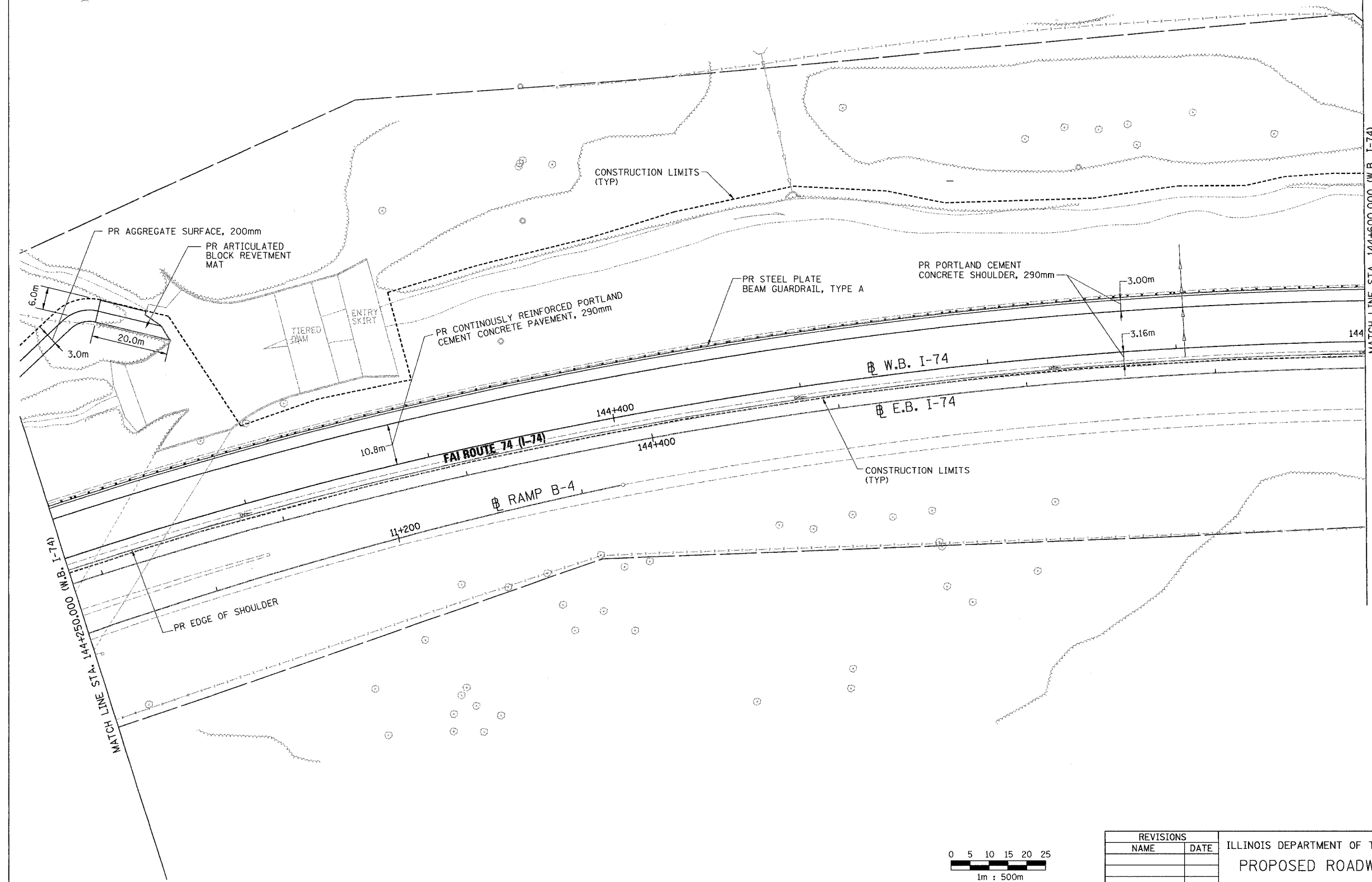
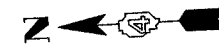
NOTES:  
 1. EXISTING UNDERDRAINS SHALL BE REMOVED AND INCLUDED IN THE COST OF PAVEMENT REMOVAL.



REVISIONS	
NAME	DATE

ILLINOIS DEPARTMENT OF TRANSPORTATION  
 EXISTING ROADWAY PLAN  
 FAI ROUTE 74 (I-74) (WB)  
 STA. 144+250.000 - STA. 144+600.000  
 DATE 11/12/04  
 DRAWN BY CADD  
 CHECKED BY KJW

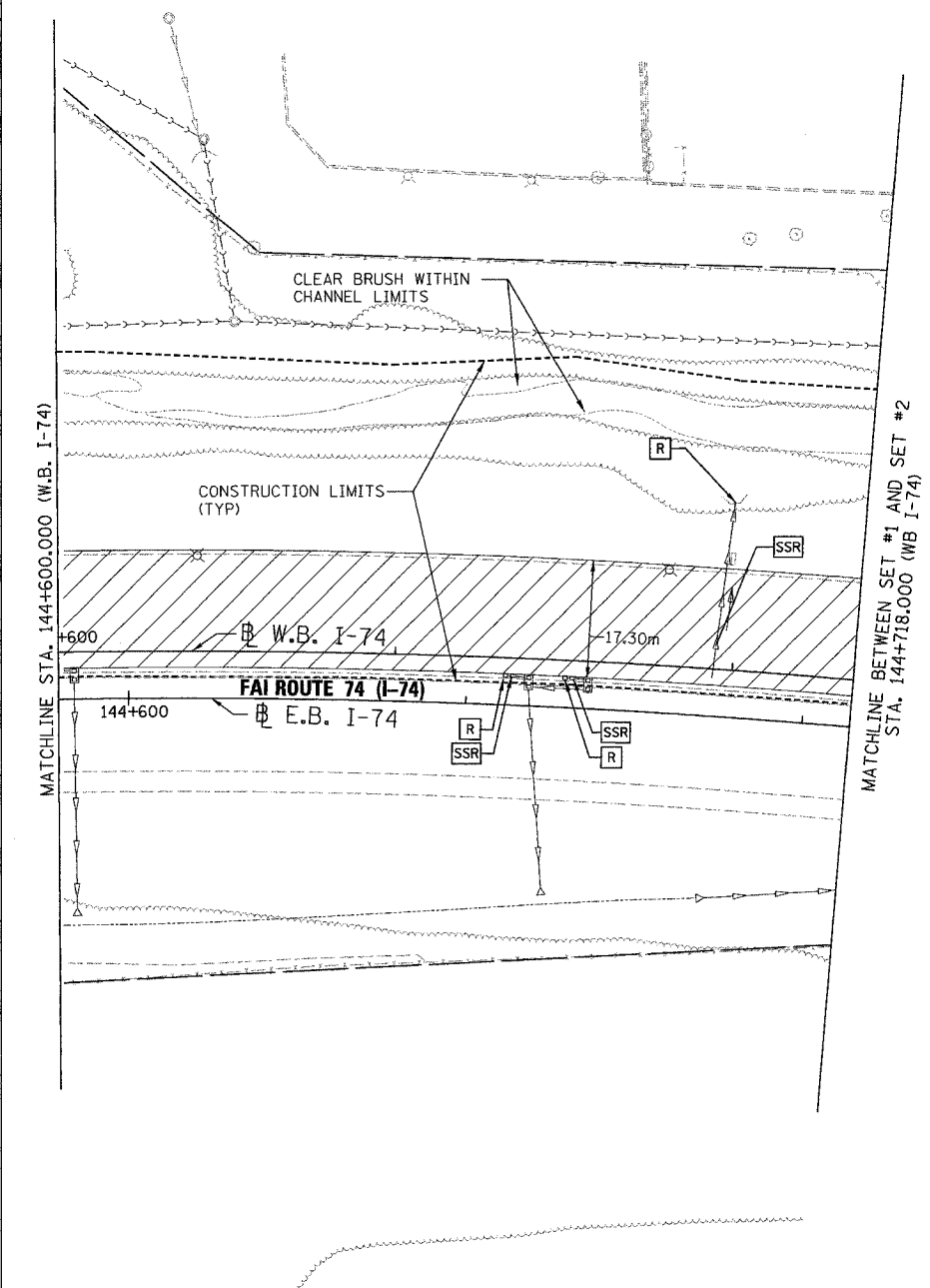
F.A. RTE.	SECTION	COUNTY	TOTAL SHEETS	SHEET NO.
74	(72-7)R-3	PEORIA	1360	245
STA. 144+250.000		TO STA. 144+600.000		
FED. ROAD DIST. NO.	ILLINOIS		FED. AID PROJECT	



REVISIONS	
NAME	DATE

ILLINOIS DEPARTMENT OF TRANSPORTATION  
**PROPOSED ROADWAY PLAN**  
 FAI ROUTE 74 (I-74) (WB)  
 STA. 144+250.000 - STA. 144+600.000  
 DRAWN BY CADD  
 CHECKED BY KJW  
 DATE 11/12/04

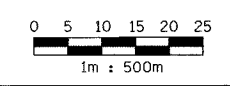
F.A. RTE.	SECTION	COUNTY	TOTAL SHEETS	SHEET NO.
74	(72-7)R-3	PEORIA	1360	246
STA. 144+600.000		TO STA. 144+718.000		
FED. ROAD DIST. NO.		ILLINOIS FED. AID PROJECT		



REMOVAL LEGEND AND KEY

	PAVEMENT REMOVAL		COMB. CURB AND GUTTER REMOVAL	①	LIGHT FIXTURE AND FOUNDATION REMOVAL
	SHOULDER REMOVAL		STRUCTURE REMOVAL	②	FENCE REMOVAL
	BITUMINOUS REMOVAL		STORM SEWER REMOVAL	③	GUARDRAIL REMOVAL
	MEDIAN REMOVAL		STRUCTURE TO BE ADJUSTED	④	PAVED DITCH REMOVAL
	SIDEWALK REMOVAL		ITEM TO BE RELOCATED	⑤	FULL DEPTH SAWCUT
	PAVEMENT REMOVAL AND REPLACEMENT		VALVE BOX TO BE ADJUSTED		
			ADJUST FRAME AND GRATE		
			STRUCTURE TO BE CLEANED		
			TREE REMOVAL		
			TREE REMOVAL - HECTARES		

NOTES:  
 1. EXISTING UNDERDRAINS SHALL BE REMOVED AND INCLUDED IN THE COST OF PAVEMENT REMOVAL.

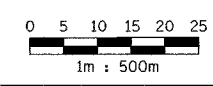
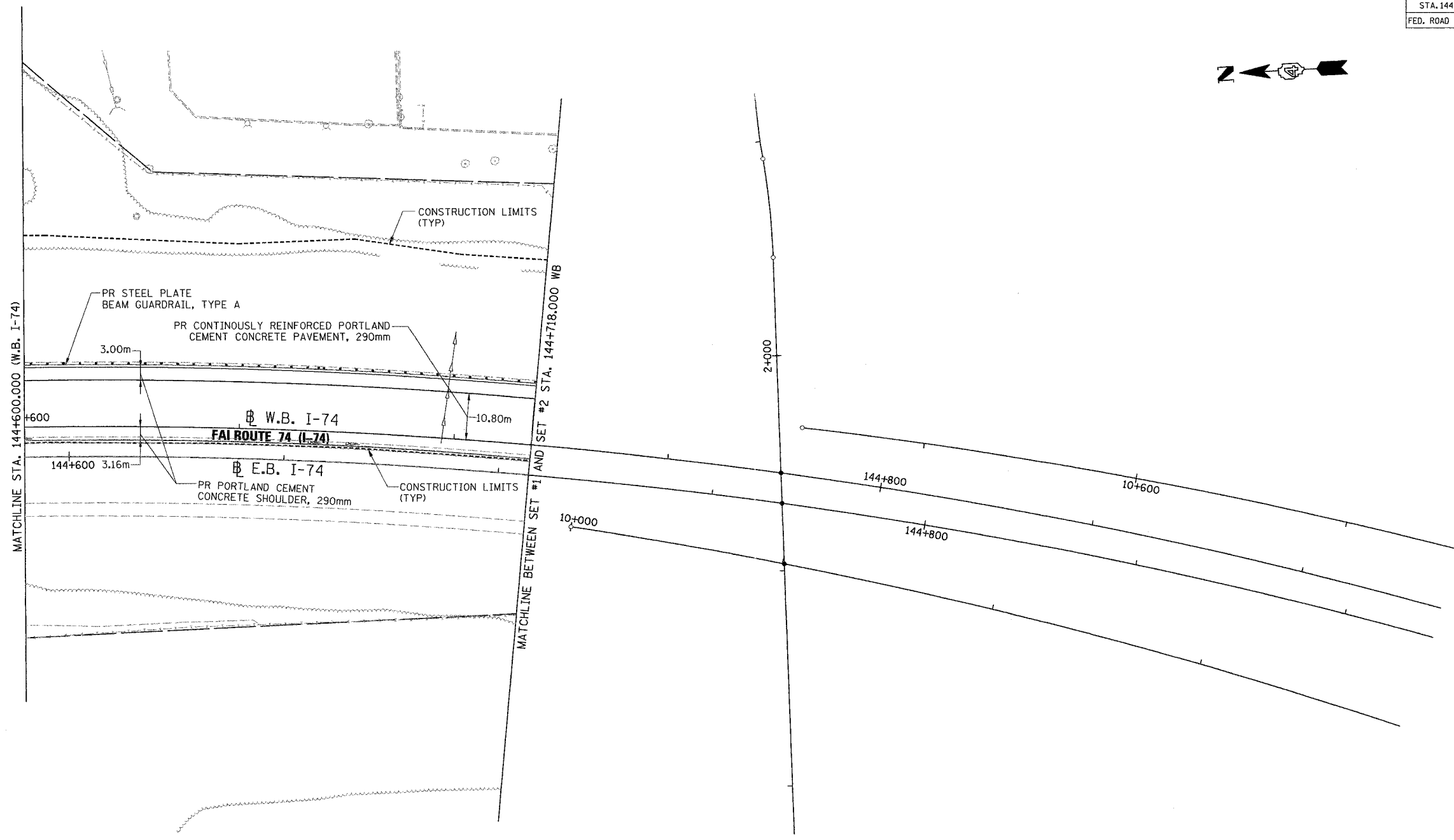


**PARSONS**  
 TRANSPORTATION GROUP  
 Engineers and Planners

REVISIONS	
NAME	DATE

ILLINOIS DEPARTMENT OF TRANSPORTATION  
 EXISTING ROADWAY PLAN  
 FAI ROUTE 74 (I-74) (WB)  
 STA. 144+600.000 - STA. 144+718.000  
 DATE 11/12/04  
 DRAWN BY CADD  
 CHECKED BY KJW

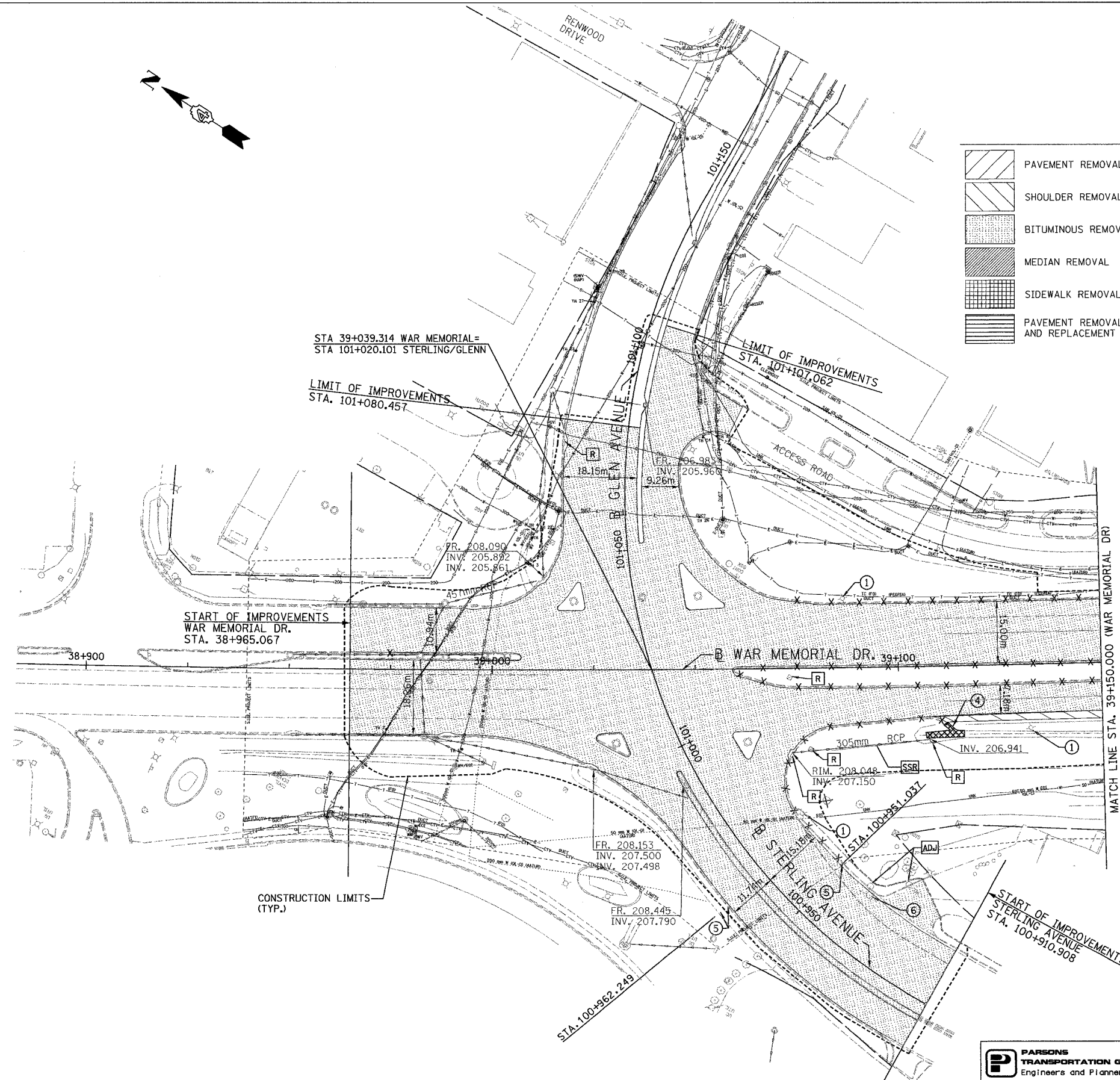
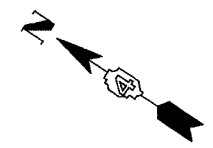
F.A. RTE.	SECTION	COUNTY	TOTAL SHEETS	SHEET NO.
74	(72-7)R-3	PEORIA	1366	247
STA. 144+600.000		TO STA. 144+718.000		
FED. ROAD DIST. NO.	ILLINOIS	FED. AID PROJECT		



REVISIONS	
NAME	DATE

ILLINOIS DEPARTMENT OF TRANSPORTATION  
 PROPOSED ROADWAY PLAN  
 FAI ROUTE 74 (I-74) (WB)  
 STA. 144+600.000 - STA. 144+718.000  
 DRAWN BY CADD  
 CHECKED BY KJW  
 DATE 11/12/04

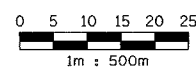
F.A. RTE.	SECTION	COUNTY	TOTAL SHEETS	SHEET NO.
74	(72-7)R-3	PEORIA	1360	248
STA. 38+811.662		TO STA. 39+150.000		
FED. ROAD DIST. NO.		ILLINOIS	FED. AID PROJECT	



REMOVAL LEGEND AND KEY

PAVEMENT REMOVAL	COMB. CURB AND GUTTER REMOVAL	① LIGHT FIXTURE AND FOUNDATION REMOVAL
SHOULDER REMOVAL	STRUCTURE REMOVAL	② FENCE REMOVAL
BITUMINOUS REMOVAL	STORM SEWER REMOVAL	③ GUARDRAIL REMOVAL
MEDIAN REMOVAL	STRUCTURE TO BE ADJUSTED	④ PAVED DITCH REMOVAL
SIDEWALK REMOVAL	ITEM TO BE RELOCATED	⑤ FULL DEPTH SAWCUT
PAVEMENT REMOVAL AND REPLACEMENT	VALVE BOX TO BE ADJUSTED	⑥ POWER POLE TO BE RELOCATED
	ADJUST FRAME AND GRATE	
	STRUCTURE TO BE CLEANED	
	TREE REMOVAL	
	TREE REMOVAL - HECTARES	

- NOTES:
- EXISTING UNDERDRAINS SHALL BE REMOVED AND INCLUDED IN THE COST OF PAVEMENT REMOVAL.
  - EXISTING TRAFFIC SIGNAL CONDUITS TO BE ABANDONED



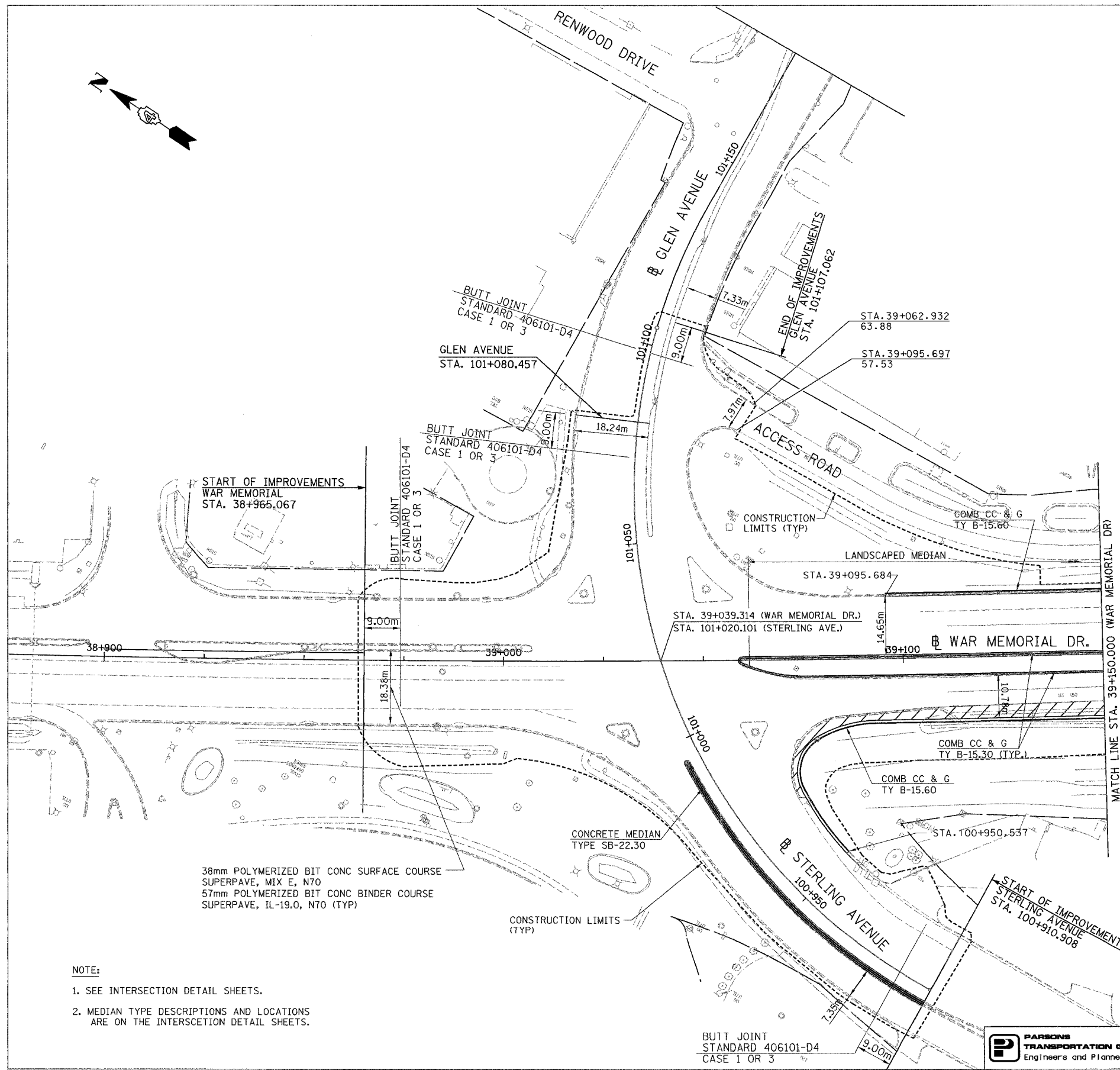
REVISIONS	
NAME	DATE

ILLINOIS DEPARTMENT OF TRANSPORTATION  
**EXISTING ROADWAY PLAN**  
 WAR MEMORIAL DRIVE  
 STA. 38+965.067- STA. 39+150.000  
 DRAWN BY CADD  
 CHECKED BY KJW  
 DATE 11/12/04



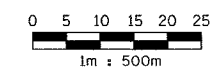


F.A. RTE.	SECTION	COUNTY	TOTAL SHEETS	SHEET NO.
74	(72-7)R-3	PEORIA	1360	249
STA.		TO STA.		
FED. ROAD DIST. NO.		ILLINOIS	FED. AID PROJECT	



LEGEND

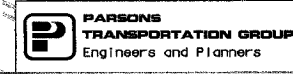
	BITUMINOUS SHOULDERS
	PAVEMENT WIDENING



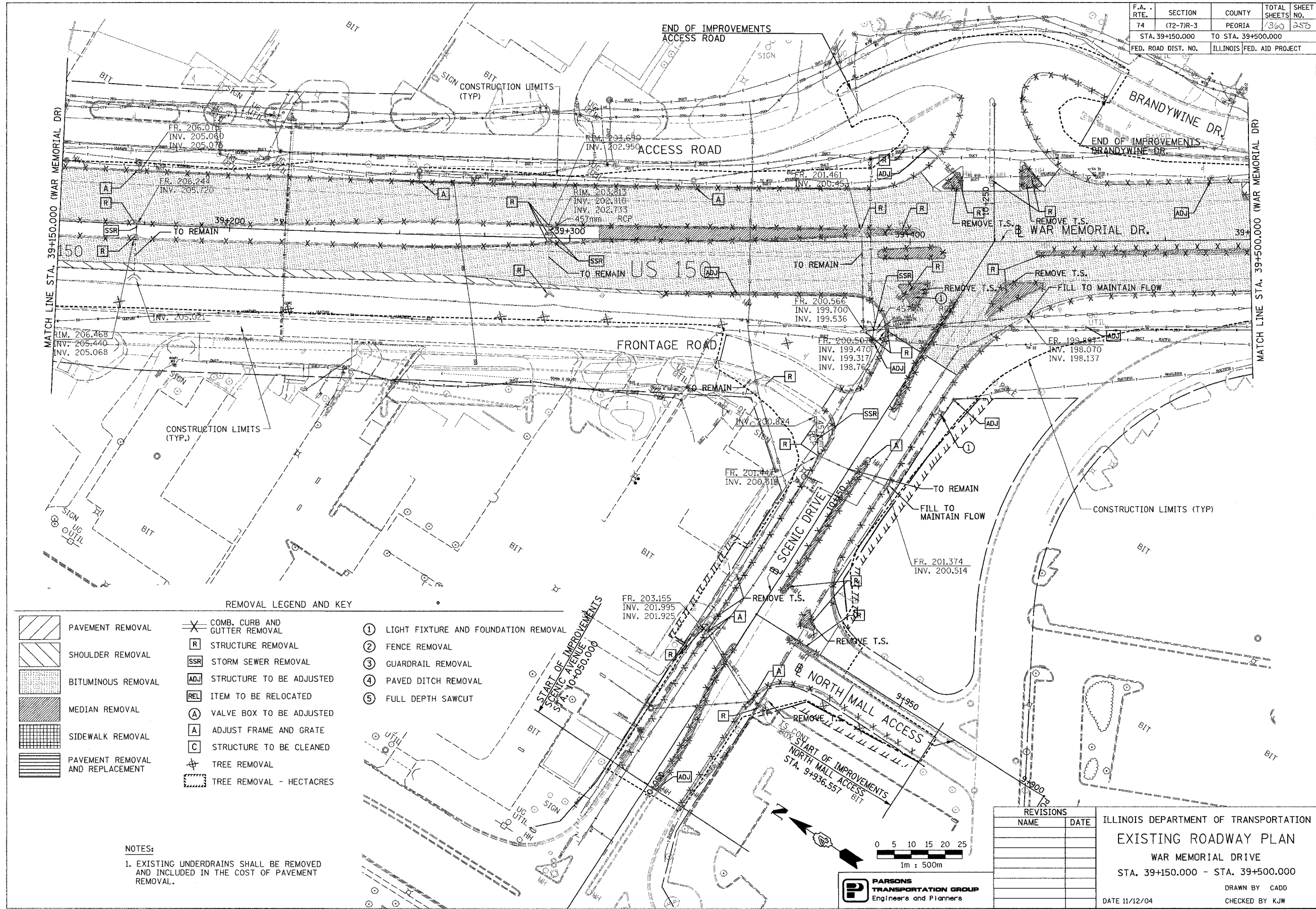
- NOTE:
1. SEE INTERSECTION DETAIL SHEETS.
  2. MEDIAN TYPE DESCRIPTIONS AND LOCATIONS ARE ON THE INTERSECTION DETAIL SHEETS.

REVISIONS	
NAME	DATE

ILLINOIS DEPARTMENT OF TRANSPORTATION  
**PROPOSED ROADWAY PLAN**  
 WAR MEMORIAL DRIVE  
 STA. 38+965.067- STA. 39+150.000  
 DRAWN BY CADD  
 CHECKED BY KJW  
 DATE 11/12/04



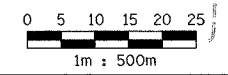
F.A. RTE.	SECTION	COUNTY	TOTAL SHEETS	SHEET NO.
74	(72-7)R-3	PEORIA	1360	256
STA. 39+150.000		TO STA. 39+500.000		
FED. ROAD DIST. NO.		ILLINOIS FED. AID PROJECT		



REMOVAL LEGEND AND KEY

	PAVEMENT REMOVAL		COMB. CURB AND GUTTER REMOVAL	①	LIGHT FIXTURE AND FOUNDATION REMOVAL
	SHOULDER REMOVAL		STRUCTURE REMOVAL	②	FENCE REMOVAL
	BITUMINOUS REMOVAL		STORM SEWER REMOVAL	③	GUARDRAIL REMOVAL
	MEDIAN REMOVAL		STRUCTURE TO BE ADJUSTED	④	PAVED DITCH REMOVAL
	SIDWALK REMOVAL		ITEM TO BE RELOCATED	⑤	FULL DEPTH SAWCUT
	PAVEMENT REMOVAL AND REPLACEMENT		VALVE BOX TO BE ADJUSTED		
			ADJUST FRAME AND GRATE		
			STRUCTURE TO BE CLEANED		
			TREE REMOVAL		
			TREE REMOVAL - HECTARES		

NOTES:  
 1. EXISTING UNDERDRAINS SHALL BE REMOVED AND INCLUDED IN THE COST OF PAVEMENT REMOVAL.

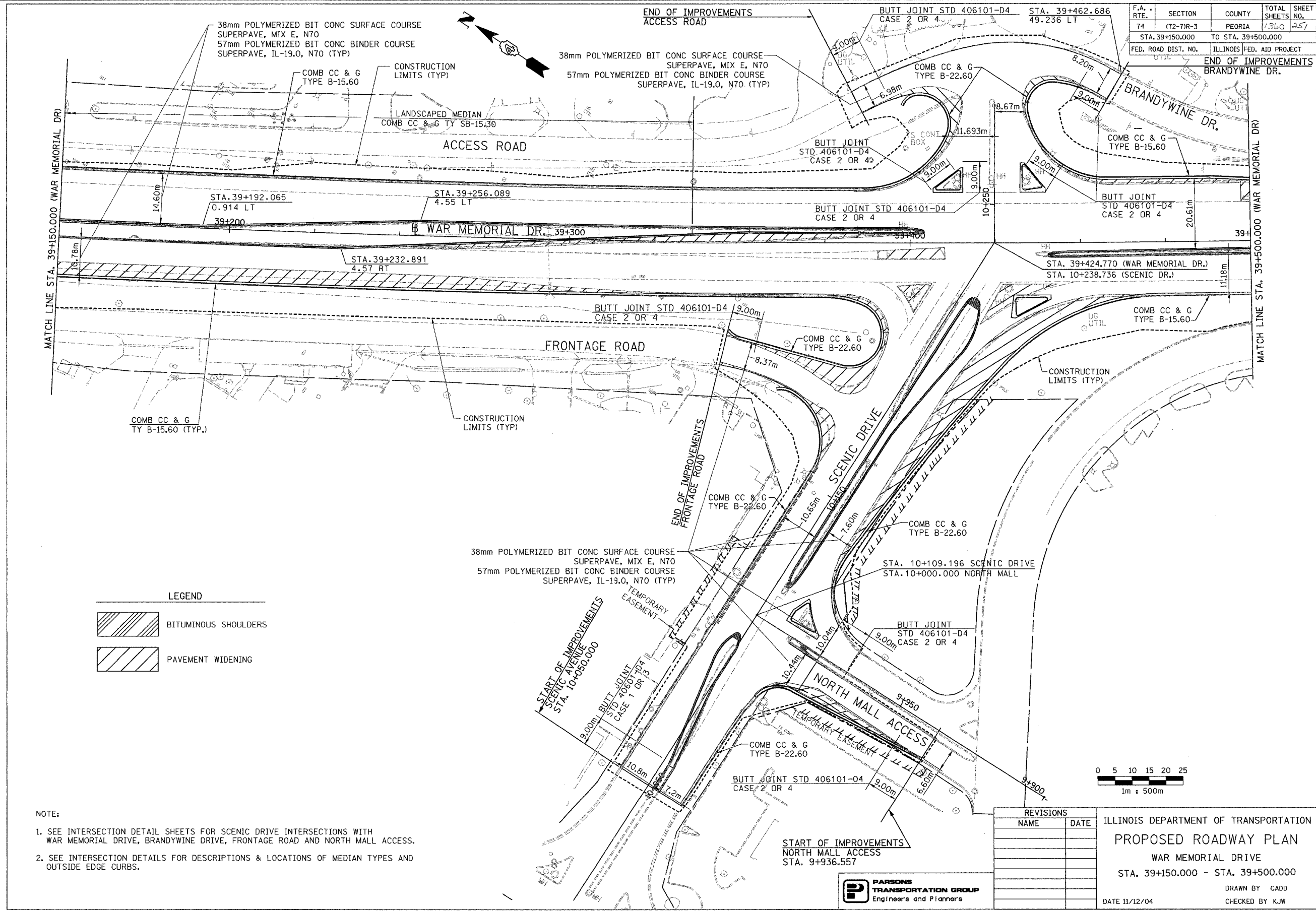


**PARSONS**  
 TRANSPORTATION GROUP  
 Engineers and Planners

REVISIONS	
NAME	DATE

ILLINOIS DEPARTMENT OF TRANSPORTATION  
**EXISTING ROADWAY PLAN**  
 WAR MEMORIAL DRIVE  
 STA. 39+150.000 - STA. 39+500.000  
 DRAWN BY CADD  
 CHECKED BY KJW  
 DATE 11/12/04

F.A. RTE.	SECTION	COUNTY	TOTAL SHEETS	SHEET NO.
74	(72-7)R-3	PEORIA	1360	257
STA. 39+150.000		TO STA. 39+500.000		
FED. ROAD DIST. NO.		ILLINOIS FED. AID PROJECT		

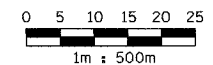


**LEGEND**

	BITUMINOUS SHOULDERS
	PAVEMENT WIDENING

**NOTE:**

- SEE INTERSECTION DETAIL SHEETS FOR SCENIC DRIVE INTERSECTIONS WITH WAR MEMORIAL DRIVE, BRANDYWINE DRIVE, FRONTAGE ROAD AND NORTH MALL ACCESS.
- SEE INTERSECTION DETAILS FOR DESCRIPTIONS & LOCATIONS OF MEDIAN TYPES AND OUTSIDE EDGE CURBS.



REVISIONS	
NAME	DATE

ILLINOIS DEPARTMENT OF TRANSPORTATION  
**PROPOSED ROADWAY PLAN**  
 WAR MEMORIAL DRIVE  
 STA. 39+150.000 - STA. 39+500.000  
 DRAWN BY CADD  
 CHECKED BY KJW  
 DATE 11/12/04


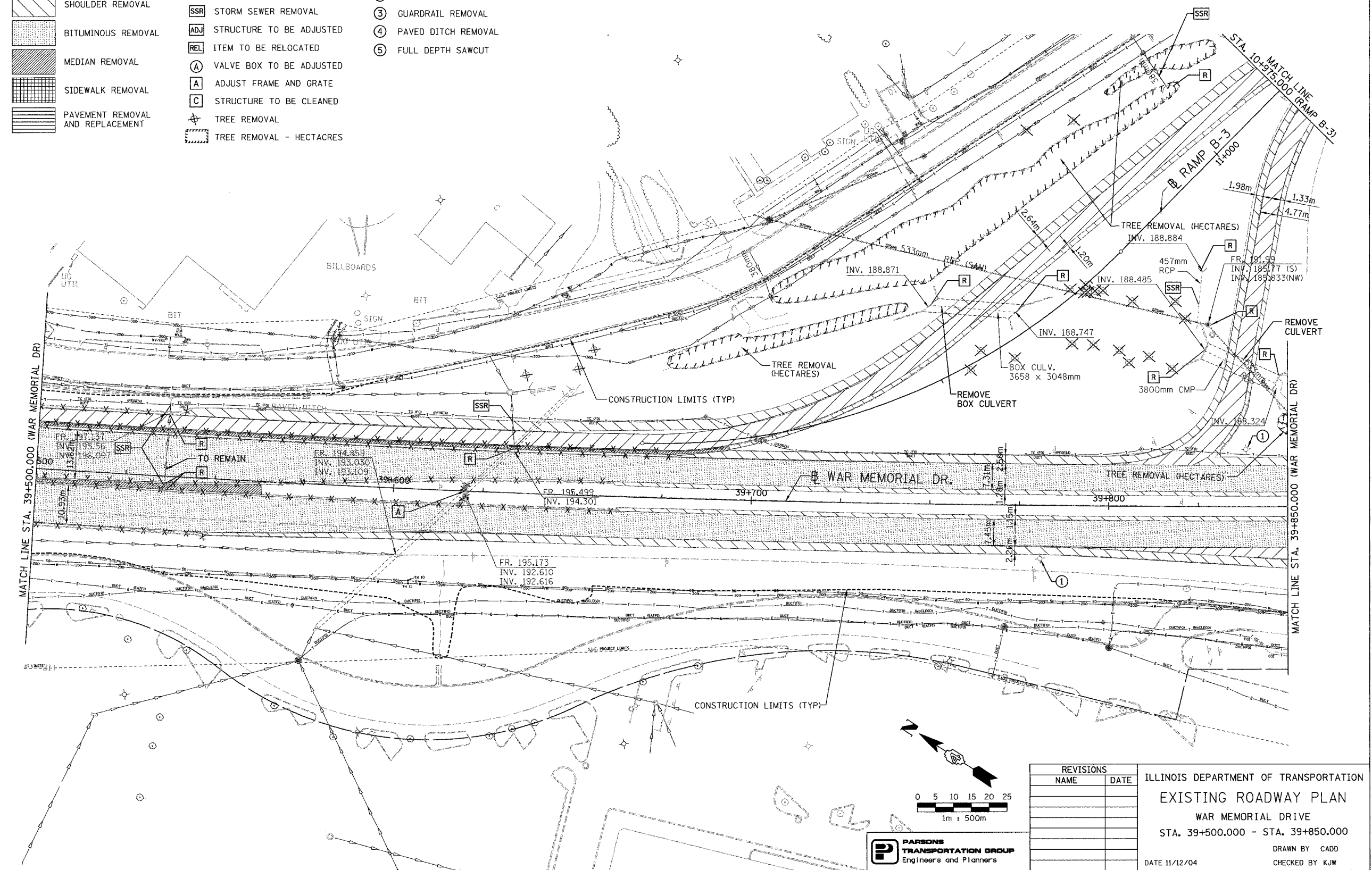


F.A. RTE.	SECTION	COUNTY	TOTAL SHEETS	SHEET NO.
74	(72-71R-3)	PEORIA	1360	252
STA. 39+500.000 TO STA. 39+850.000				
FED. ROAD DIST. NO.		ILLINOIS	FED. AID PROJECT	

REMOVAL LEGEND AND KEY

- |  |                                  |  |                               |   |                                      |
|--|----------------------------------|--|-------------------------------|---|--------------------------------------|
|  | PAVEMENT REMOVAL                 |  | COMB. CURB AND GUTTER REMOVAL | ① | LIGHT FIXTURE AND FOUNDATION REMOVAL |
|  | SHOULDER REMOVAL                 |  | STRUCTURE REMOVAL             | ② | FENCE REMOVAL                        |
|  | BITUMINOUS REMOVAL               |  | STORM SEWER REMOVAL           | ③ | GUARDRAIL REMOVAL                    |
|  | MEDIAN REMOVAL                   |  | STRUCTURE TO BE ADJUSTED      | ④ | PAVED DITCH REMOVAL                  |
|  | SIDEWALK REMOVAL                 |  | ITEM TO BE RELOCATED          | ⑤ | FULL DEPTH SAWCUT                    |
|  | PAVEMENT REMOVAL AND REPLACEMENT |  | VALVE BOX TO BE ADJUSTED      |   |                                      |
|  |                                  |  | ADJUST FRAME AND GRATE        |   |                                      |
|  |                                  |  | STRUCTURE TO BE CLEANED       |   |                                      |
|  |                                  |  | TREE REMOVAL                  |   |                                      |
|  |                                  |  | TREE REMOVAL - HECTARES       |   |                                      |

NOTES:  
 1. EXISTING UNDERDRAINS SHALL BE REMOVED AND INCLUDED IN THE COST OF PAVEMENT REMOVAL.

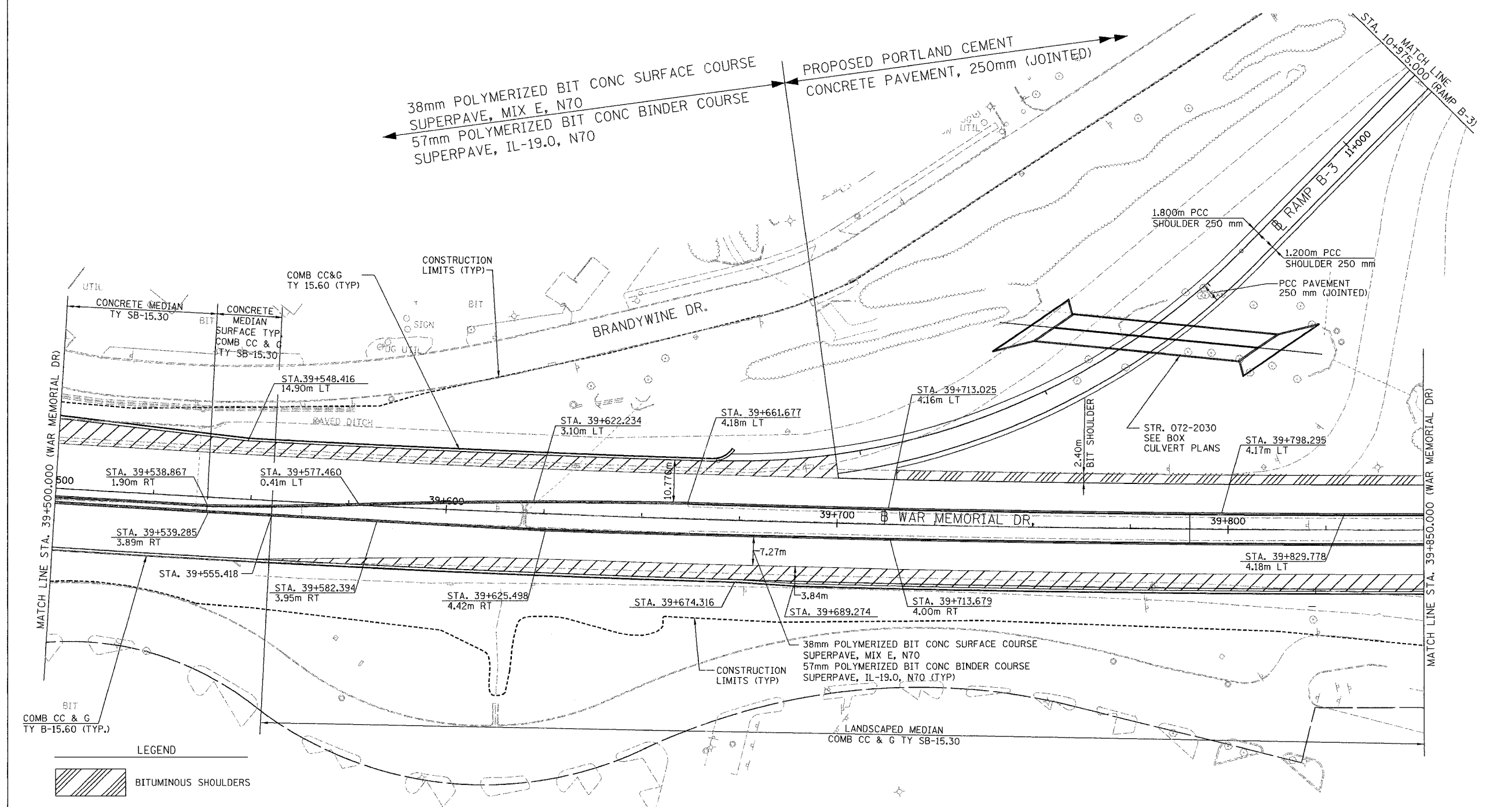
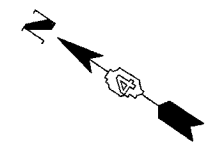


**PARSONS**  
 TRANSPORTATION GROUP  
 Engineers and Planners

REVISIONS	
NAME	DATE

ILLINOIS DEPARTMENT OF TRANSPORTATION  
 EXISTING ROADWAY PLAN  
 WAR MEMORIAL DRIVE  
 STA. 39+500.000 - STA. 39+850.000  
 DRAWN BY CADD  
 CHECKED BY KJW  
 DATE 11/12/04

F.A. RTE.	SECTION	COUNTY	TOTAL SHEETS	SHEET NO.
74	(72-7)R-3	PEORIA	1360	253
STA. 39+500.000 TO STA. 39+850.000				
FED. ROAD DIST. NO.		ILLINOIS	FED. AID PROJECT	



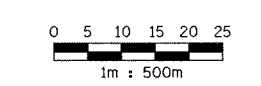
MATCH LINE STA. 39+500.000 (WAR MEMORIAL DR)

MATCH LINE STA. 39+850.000 (WAR MEMORIAL DR)

**LEGEND**

	BITUMINOUS SHOULDERS
	PAVEMENT WIDENING

**NOTE:**  
1. SEE INTERSECTION DETAIL SHEETS.



**PARSONS TRANSPORTATION GROUP**  
Engineers and Planners

REVISIONS	
NAME	DATE

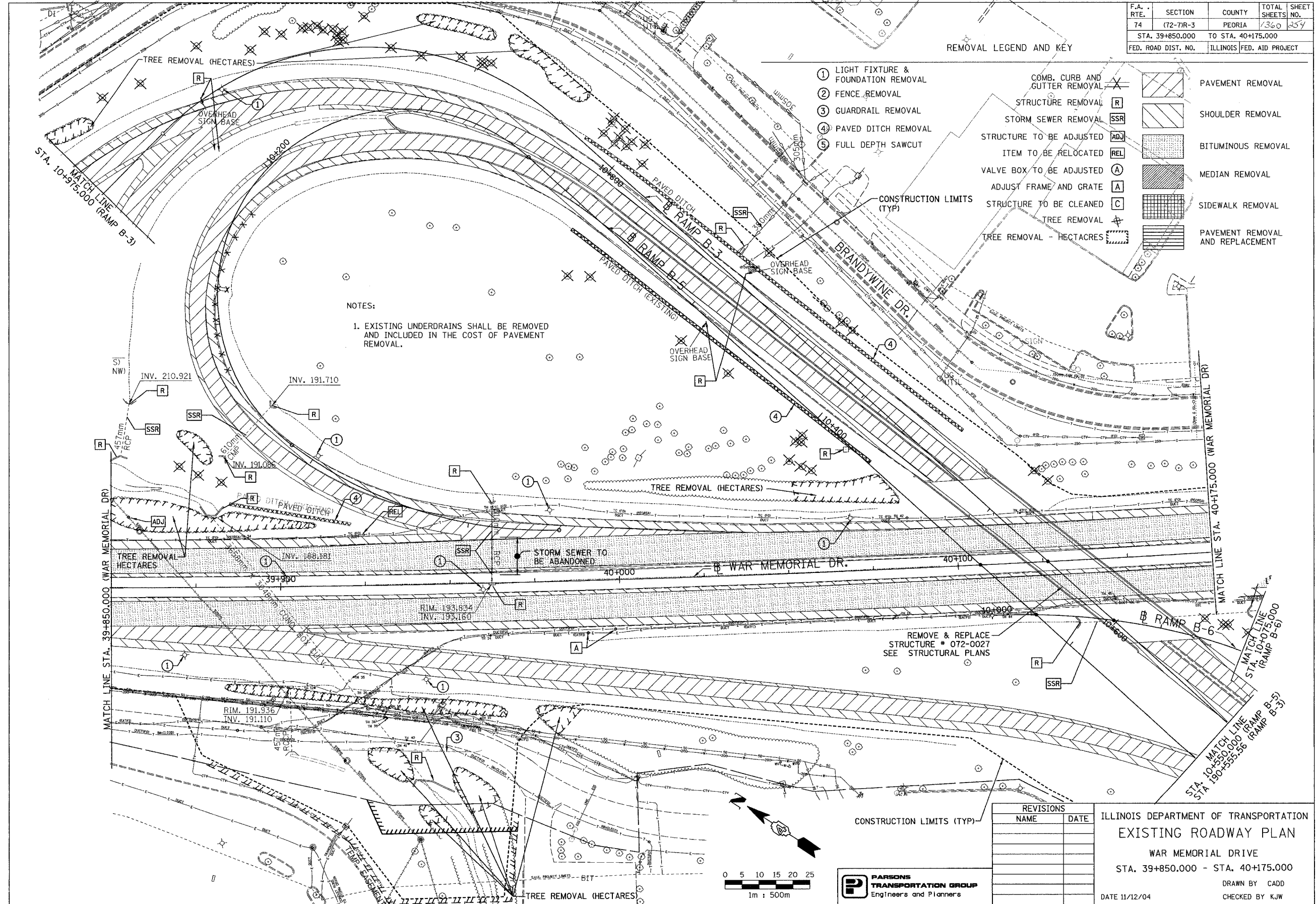
ILLINOIS DEPARTMENT OF TRANSPORTATION  
**PROPOSED ROADWAY PLAN**  
WAR MEMORIAL DRIVE  
STA. 39+500.000 - STA. 39+850.000  
DRAWN BY CADD  
CHECKED BY KJW  
DATE 11/12/04

F.A. RTE.	SECTION	COUNTY	TOTAL SHEETS	SHEET NO.
74	(72-7)R-3	PEORIA	1360	254
STA. 39+850.000		TO STA. 40+175.000		
FED. ROAD DIST. NO.		ILLINOIS FED. AID PROJECT		

REMOVAL LEGEND AND KEY


- ① LIGHT FIXTURE & FOUNDATION REMOVAL
- ② FENCE REMOVAL
- ③ GUARDRAIL REMOVAL
- ④ PAVED DITCH REMOVAL
- ⑤ FULL DEPTH SAWCUT
- COMB. CURB AND GUTTER REMOVAL
- STRUCTURE REMOVAL
- STORM SEWER REMOVAL
- STRUCTURE TO BE ADJUSTED
- ITEM TO BE RELOCATED
- VALVE BOX TO BE ADJUSTED
- ADJUST FRAME AND GRATE
- STRUCTURE TO BE CLEANED
- TREE REMOVAL
- TREE REMOVAL - HECTARES
- PAVEMENT REMOVAL
- SHOULDER REMOVAL
- BITUMINOUS REMOVAL
- MEDIAN REMOVAL
- SIDEWALK REMOVAL
- PAVEMENT REMOVAL AND REPLACEMENT

NOTES:  
1. EXISTING UNDERDRAINS SHALL BE REMOVED AND INCLUDED IN THE COST OF PAVEMENT REMOVAL.



REVISIONS	
NAME	DATE

ILLINOIS DEPARTMENT OF TRANSPORTATION  
**EXISTING ROADWAY PLAN**  
 WAR MEMORIAL DRIVE  
 STA. 39+850.000 - STA. 40+175.000  
 DRAWN BY CADD  
 CHECKED BY KJW  
 DATE 11/12/04

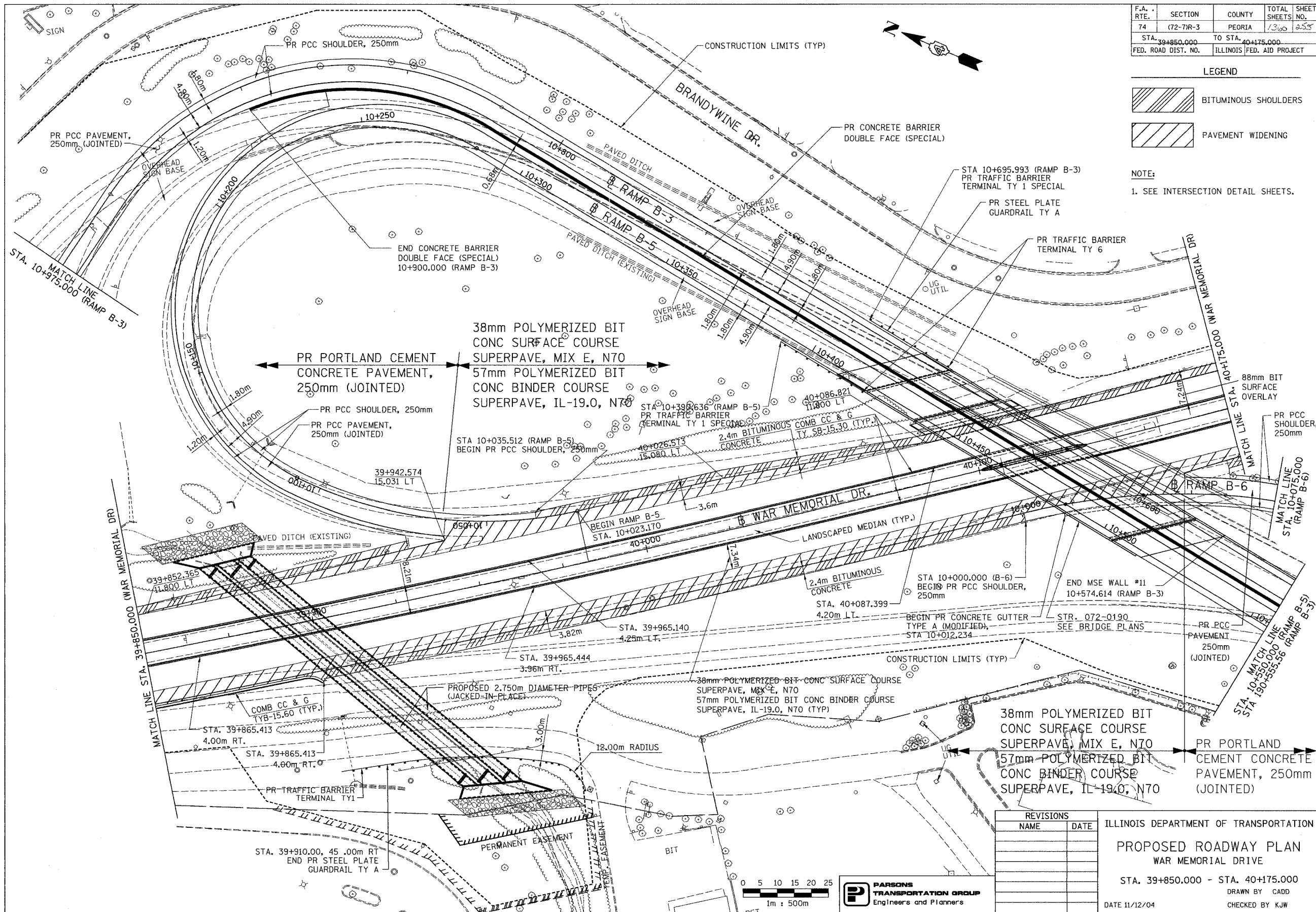


F.A. RTE.	SECTION	COUNTY	TOTAL SHEETS	SHEET NO.
74	(72-7)R-3	PEORIA	1360	255
STA. 39+850.000		TO STA. 40+175.000		
FED. ROAD DIST. NO.		ILLINOIS FED. AID PROJECT		

**LEGEND**

	BITUMINOUS SHOULDERS
	PAVEMENT WIDENING

**NOTE:**  
1. SEE INTERSECTION DETAIL SHEETS.



**REVISIONS**

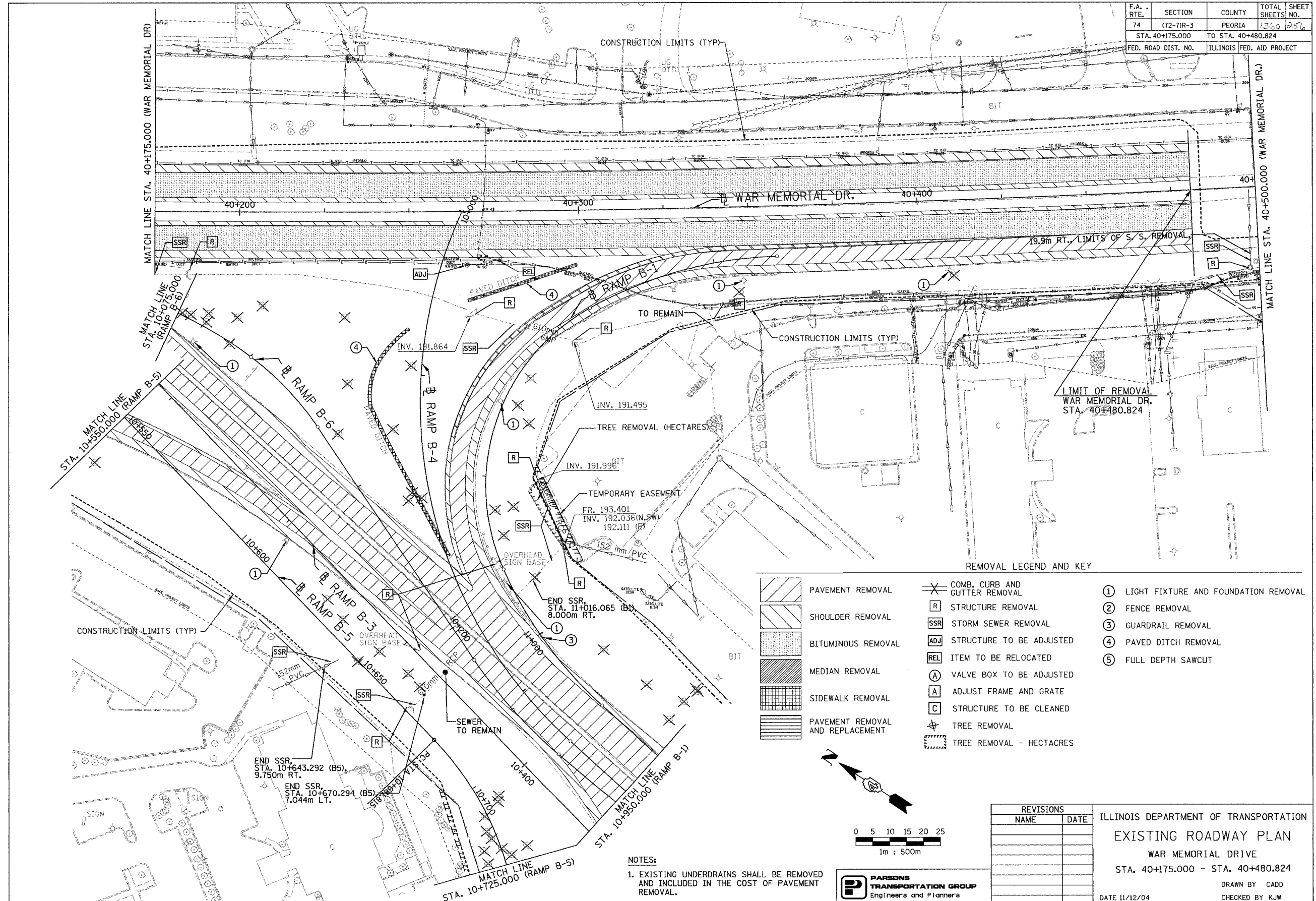
NAME	DATE

ILLINOIS DEPARTMENT OF TRANSPORTATION  
**PROPOSED ROADWAY PLAN**  
 WAR MEMORIAL DRIVE  
 STA. 39+850.000 - STA. 40+175.000  
 DRAWN BY CADD  
 CHECKED BY KJW  
 DATE 11/12/04

0 5 10 15 20 25  
 1m : 500m

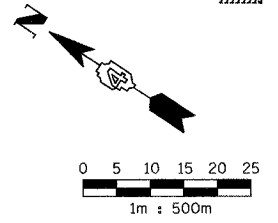
**PARSONS**  
 TRANSPORTATION GROUP  
 Engineers and Planners

F.A. RTE.	SECTION	COUNTY	TOTAL SHEETS	SHEET NO.
74	(72-71R-3)	PEORIA	1360	256
STA. 40+175.000		TO STA. 40+480.824		
FED. ROAD DIST. NO.		ILLINOIS FED. AID PROJECT		



REMOVAL LEGEND AND KEY

	PAVEMENT REMOVAL		COMB. CURB AND GUTTER REMOVAL		LIGHT FIXTURE AND FOUNDATION REMOVAL
	SHOULDER REMOVAL		STRUCTURE REMOVAL		FENCE REMOVAL
	BITUMINOUS REMOVAL		STORM SEWER REMOVAL		GUARDRAIL REMOVAL
	MEDIAN REMOVAL		STRUCTURE TO BE ADJUSTED		PAVED DITCH REMOVAL
	SIDEWALK REMOVAL		ITEM TO BE RELOCATED		FULL DEPTH SAWCUT
	PAVEMENT REMOVAL AND REPLACEMENT		VALVE BOX TO BE ADJUSTED		
			ADJUST FRAME AND GRATE		
			STRUCTURE TO BE CLEANED		
			TREE REMOVAL		
			TREE REMOVAL - HECTARES		



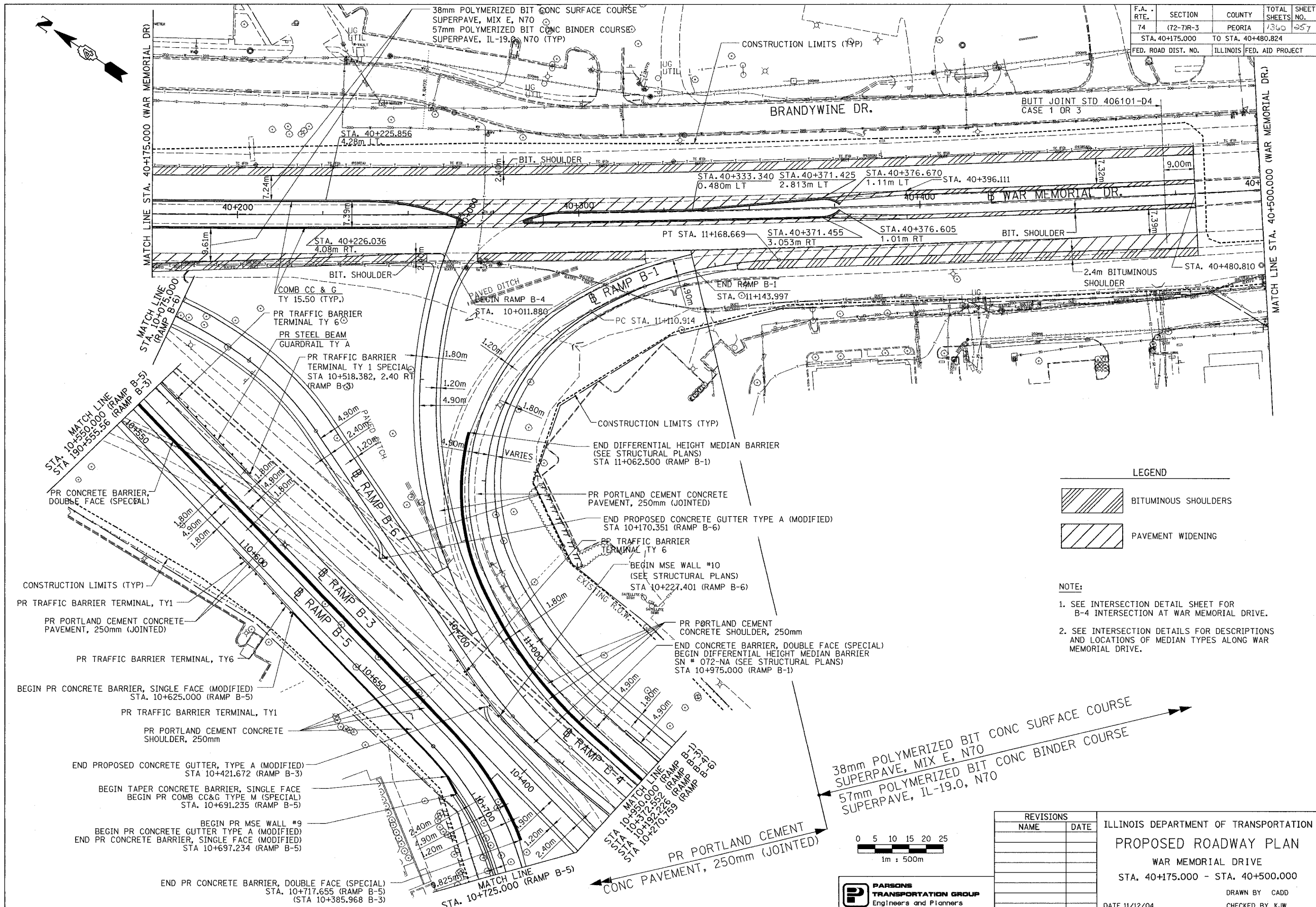
NOTES:  
 1. EXISTING UNDERDRAINS SHALL BE REMOVED AND INCLUDED IN THE COST OF PAVEMENT REMOVAL.

REVISIONS	
NAME	DATE

ILLINOIS DEPARTMENT OF TRANSPORTATION  
 EXISTING ROADWAY PLAN  
 WAR MEMORIAL DRIVE  
 STA. 40+175.000 - STA. 40+480.824  
 DATE 11/12/04  
 DRAWN BY CADD  
 CHECKED BY KJW



F.A. - RTE.	SECTION	COUNTY	TOTAL SHEETS	SHEET NO.
74	(72-7)R-3	PEORIA	1360	57
STA. 40+175.000 TO STA. 40+480.824				
FED. ROAD DIST. NO.			ILLINOIS FED. AID PROJECT	

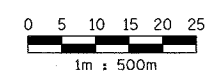


**LEGEND**

	BITUMINOUS SHOULDERS
	PAVEMENT WIDENING

- NOTE:**
- SEE INTERSECTION DETAIL SHEET FOR B-4 INTERSECTION AT WAR MEMORIAL DRIVE.
  - SEE INTERSECTION DETAILS FOR DESCRIPTIONS AND LOCATIONS OF MEDIAN TYPES ALONG WAR MEMORIAL DRIVE.

38mm POLYMERIZED BIT CONC SURFACE COURSE  
 SUPERPAVE, MIX E, N70  
 57mm POLYMERIZED BIT CONC BINDER COURSE  
 SUPERPAVE, IL-19.0, N70

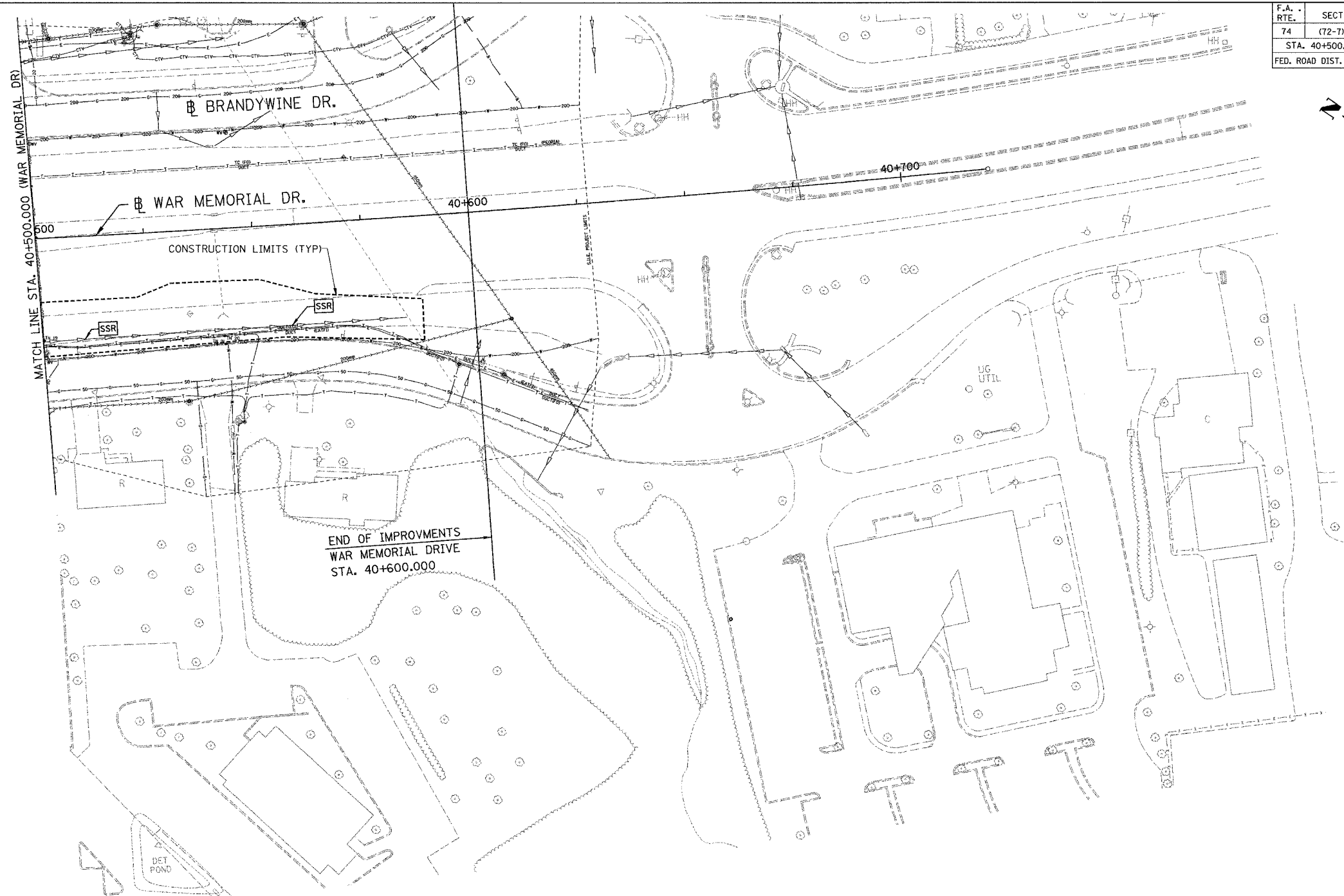


REVISIONS	
NAME	DATE

ILLINOIS DEPARTMENT OF TRANSPORTATION  
**PROPOSED ROADWAY PLAN**  
 WAR MEMORIAL DRIVE  
 STA. 40+175.000 - STA. 40+500.000  
 DRAWN BY CADD  
 CHECKED BY KJW  
 DATE 11/12/04




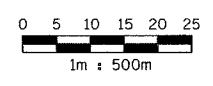
F.A. RTE.	SECTION	COUNTY	TOTAL SHEETS	SHEET NO.
74	(72-7)R-3	PEORIA	1360	258
STA. 40+500.000		TO STA. 40+750.000		
FED. ROAD DIST. NO.	ILLINOIS	FED. AID PROJECT		



REMOVAL LEGEND AND KEY

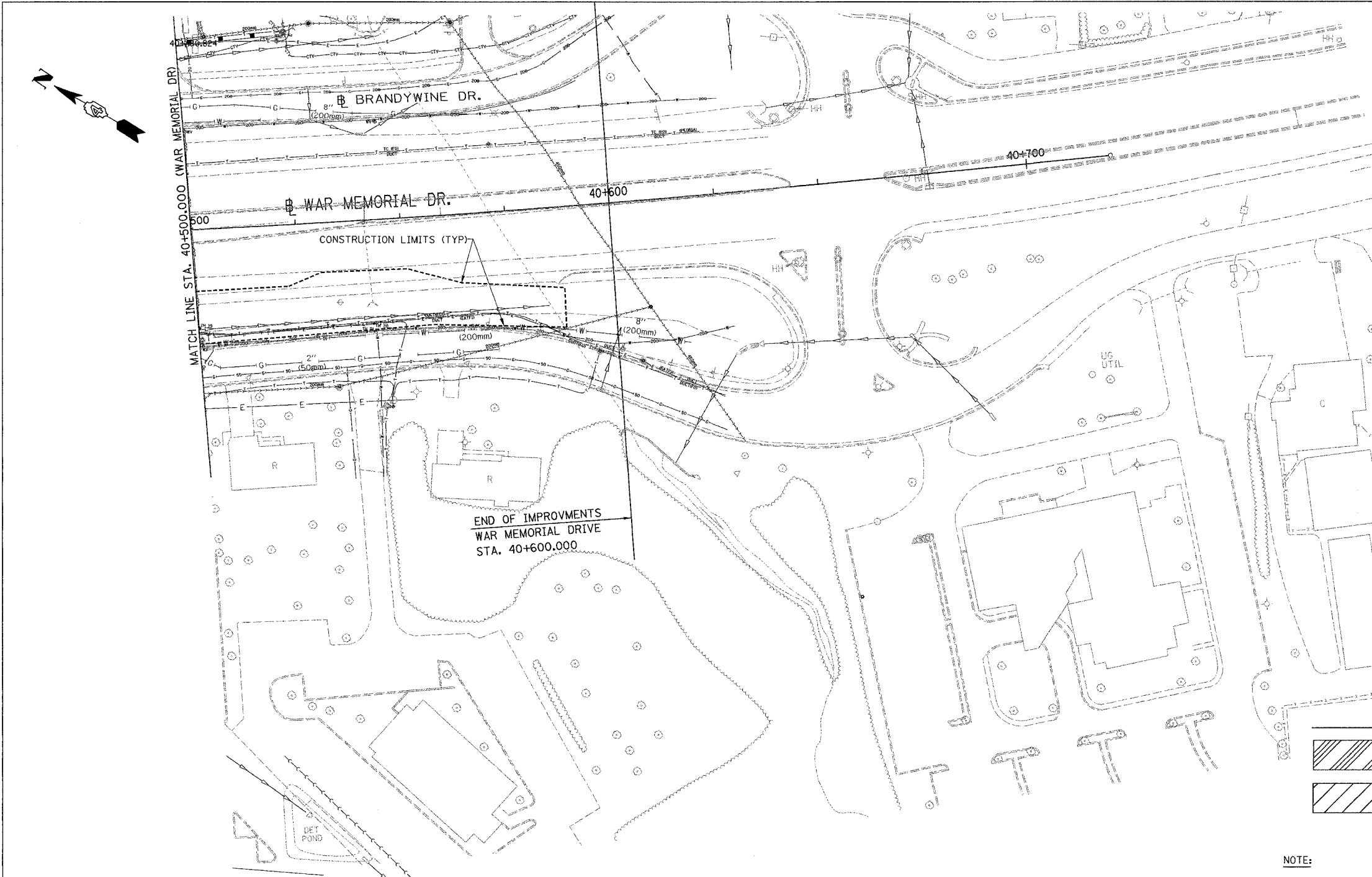
	PAVEMENT REMOVAL		COMB. CURB AND GUTTER REMOVAL	①	LIGHT FIXTURE AND FOUNDATION REMOVAL
	SHOULDER REMOVAL		STRUCTURE REMOVAL	②	FENCE REMOVAL
	BITUMINOUS REMOVAL		STORM SEWER REMOVAL	③	GUARDRAIL REMOVAL
	MEDIAN REMOVAL		STRUCTURE TO BE ADJUSTED	④	PAVED DITCH REMOVAL
	SIDEWALK REMOVAL		ITEM TO BE RELOCATED	⑤	FULL DEPTH SAWCUT
	PAVEMENT REMOVAL AND REPLACEMENT		VALVE BOX TO BE ADJUSTED		
			ADJUST FRAME AND GRATE		
			STRUCTURE TO BE CLEANED		
			TREE REMOVAL		
			TREE REMOVAL - HECTARES		

NOTES:  
 1. EXISTING UNDERDRAINS SHALL BE REMOVED AND INCLUDED IN THE COST OF PAVEMENT REMOVAL.



REVISIONS	
NAME	DATE

ILLINOIS DEPARTMENT OF TRANSPORTATION  
 EXISTING ROADWAY PLAN  
 WAR MEMORIAL DRIVE  
 STA. 40+500.000 - STA. 40+750.000  
 DRAWN BY CADD  
 CHECKED BY KJW  
 DATE 11/12/04




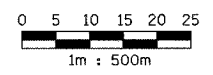
F.A. RTE.	SECTION	COUNTY	TOTAL SHEETS	SHEET NO.
74	(72-7)R-3	PEORIA	130	257
STA.		TO STA.		
FED. ROAD DIST. NO.		ILLINOIS	FED. AID PROJECT	

END OF IMPROVMENTS  
WAR MEMORIAL DRIVE  
STA. 40+600.000

**LEGEND**

	BITUMINOUS SHOULDERS
	PAVEMENT WIDENING

- NOTE:**
1. SEE INTERSECTION DETAIL SHEETS.
  2. REFER TO DRAINAGE PLANS FOR WORK IN THIS SHEET.

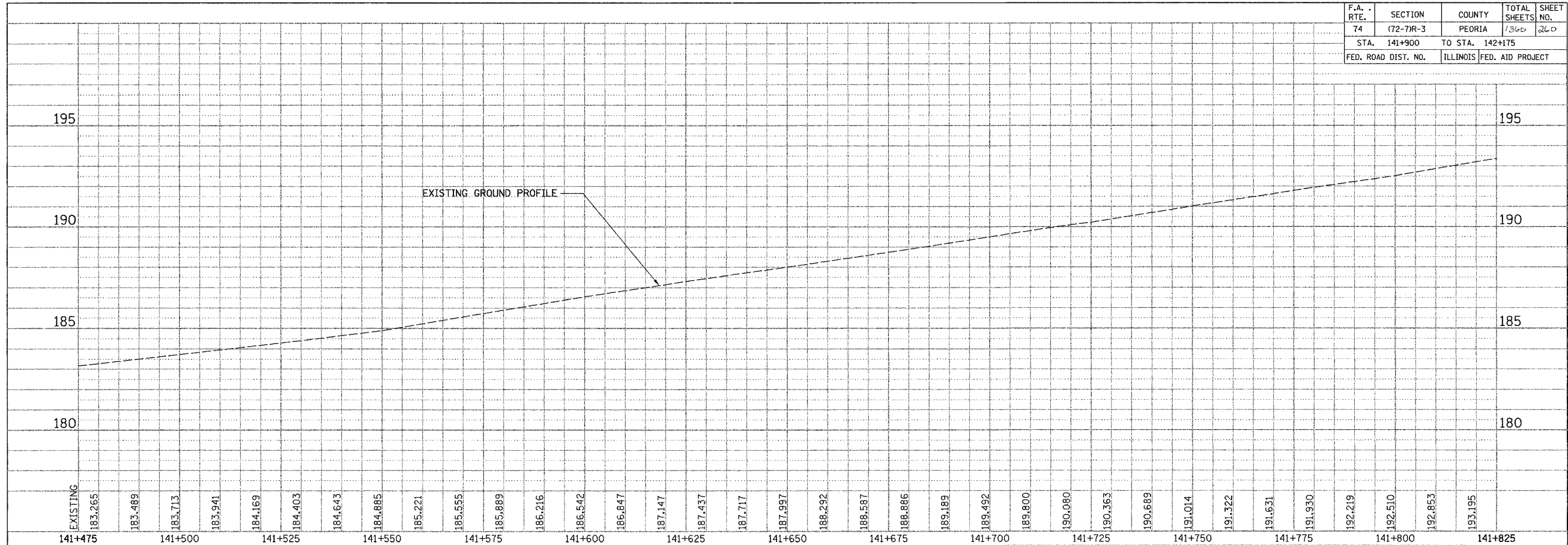


REVISIONS	
NAME	DATE

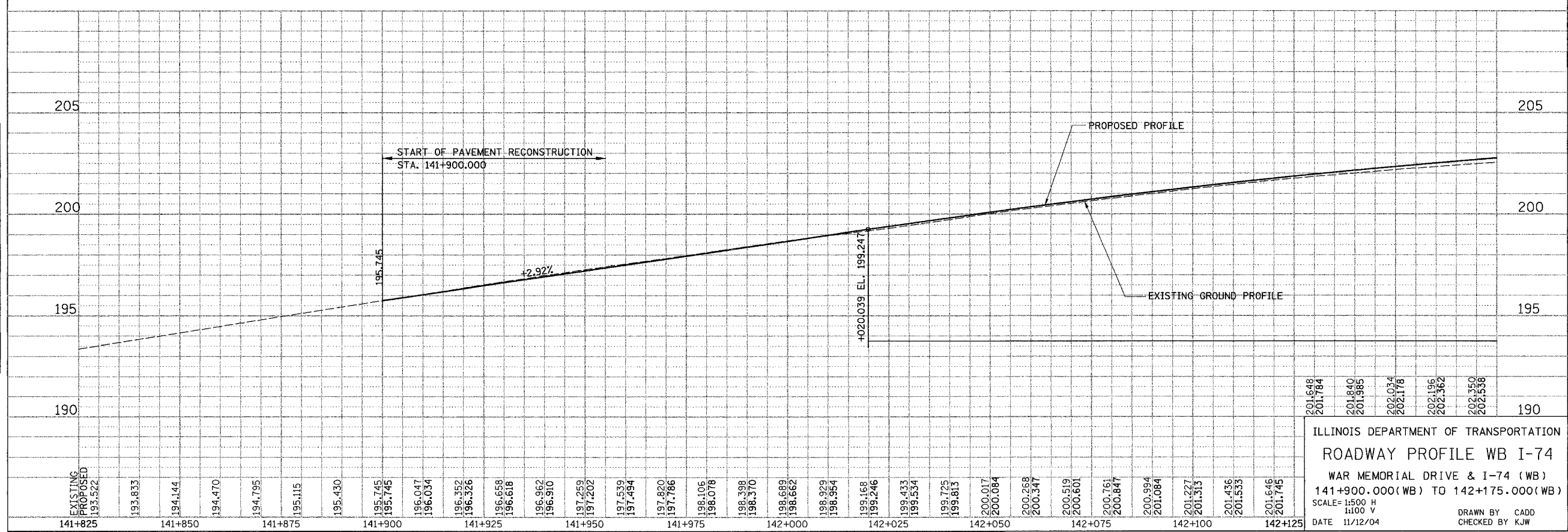
ILLINOIS DEPARTMENT OF TRANSPORTATION  
**PROPOSED ROADWAY PLAN**  
 WAR MEMORIAL DRIVE  
 STA. 40+500.000 - STA. 40+600.000  
 DRAWN BY CADD  
 CHECKED BY KJW  
 DATE 11/12/04

F.A. RTE.	SECTION	COUNTY	TOTAL SHEETS	SHEET NO.
74	(72-7)R-3	PEORIA	1360	240
STA. 141+900		TO STA. 142+175		
FED. ROAD DIST. NO.		ILLINOIS FED. AID PROJECT		

FINAL SURVEY PLOTTED	BY	DATE
NOTE BOOK TEMPLATE		
AREAS CHECKED		
NO.		



ORIGINAL SURVEY PLOTTED	BY	DATE
NOTE BOOK TEMPLATE		
AREAS CHECKED		
NO.		

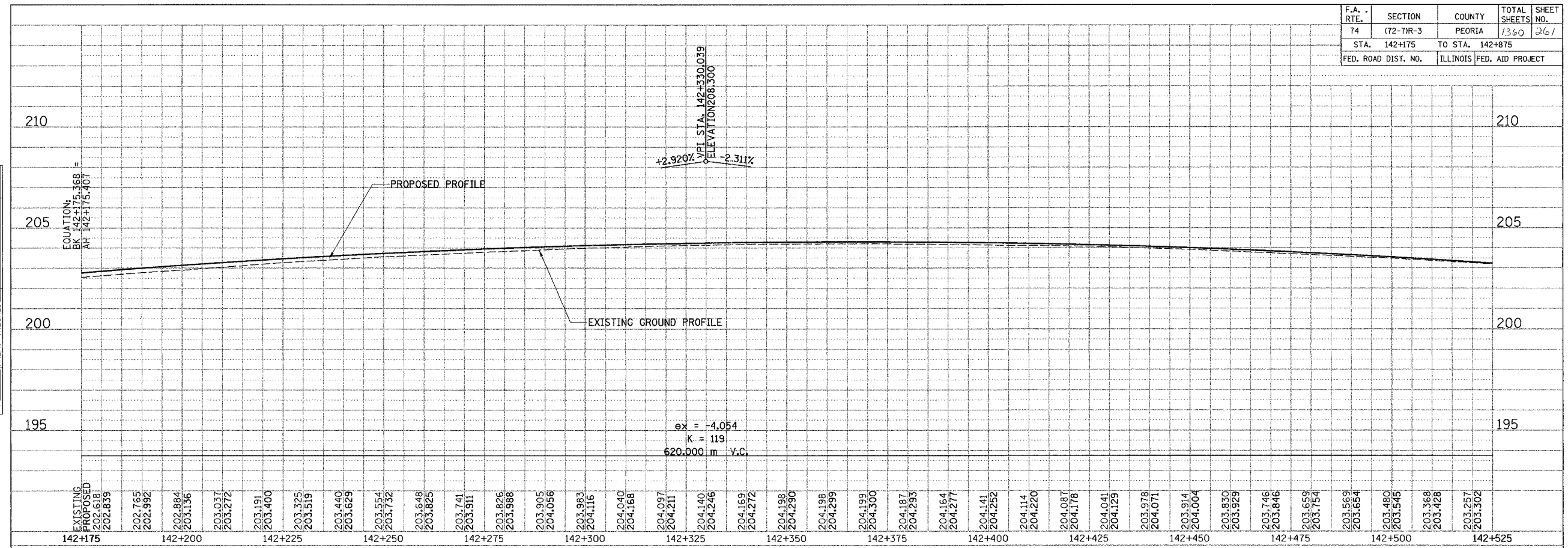


201.648	201.784
201.840	201.985
202.034	202.178
202.196	202.362
202.350	202.538

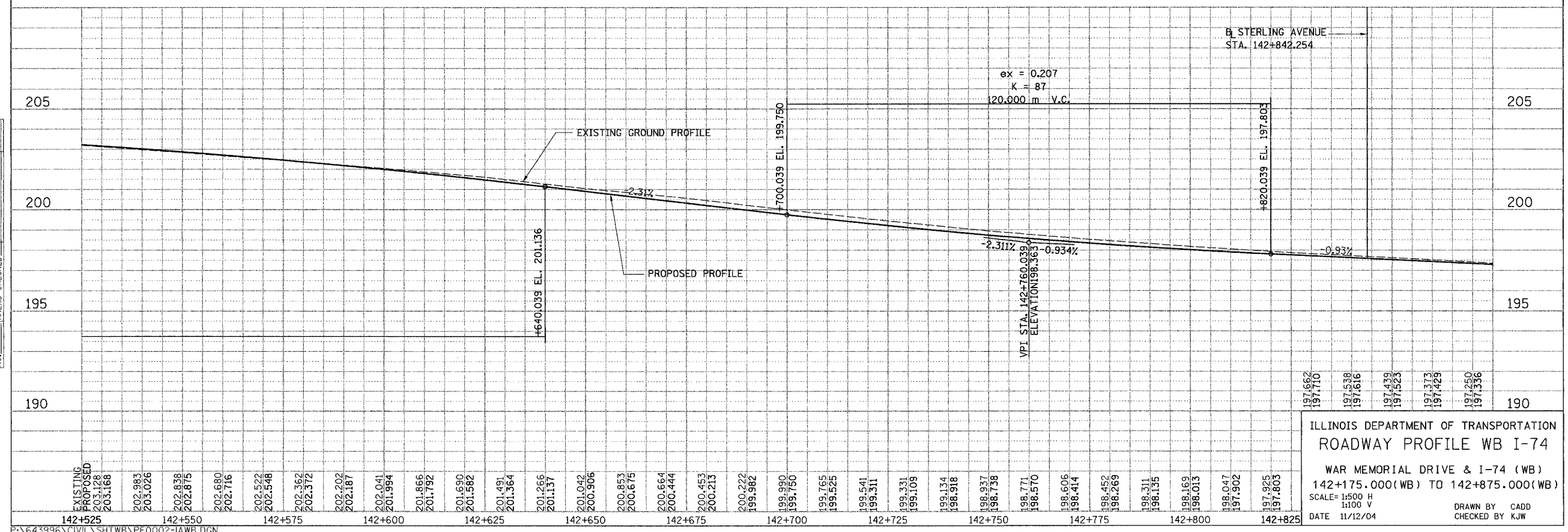
ILLINOIS DEPARTMENT OF TRANSPORTATION  
**ROADWAY PROFILE WB I-74**  
 WAR MEMORIAL DRIVE & I-74 (WB)  
 141+900.000(WB) TO 142+175.000(WB)  
 SCALE=1:500 H  
 1:100 V  
 DATE 11/12/04  
 DRAWN BY CADD  
 CHECKED BY KJW

F.A. RTE.	SECTION	COUNTY	TOTAL SHEETS	SHEET NO.
74	(72-7R-3)	PEORIA	1360	261
STA. 142+175		TO STA. 142+875		
FED. ROAD DIST. NO.		ILLINOIS FED. AID PROJECT		

FINAL SURVEY	SURVEYED	BY	DATE
SURVEY PLOTTED	NOTE BOOK		
AREAS CHECKED	AREAS CHECKED		
NO.	NO.		



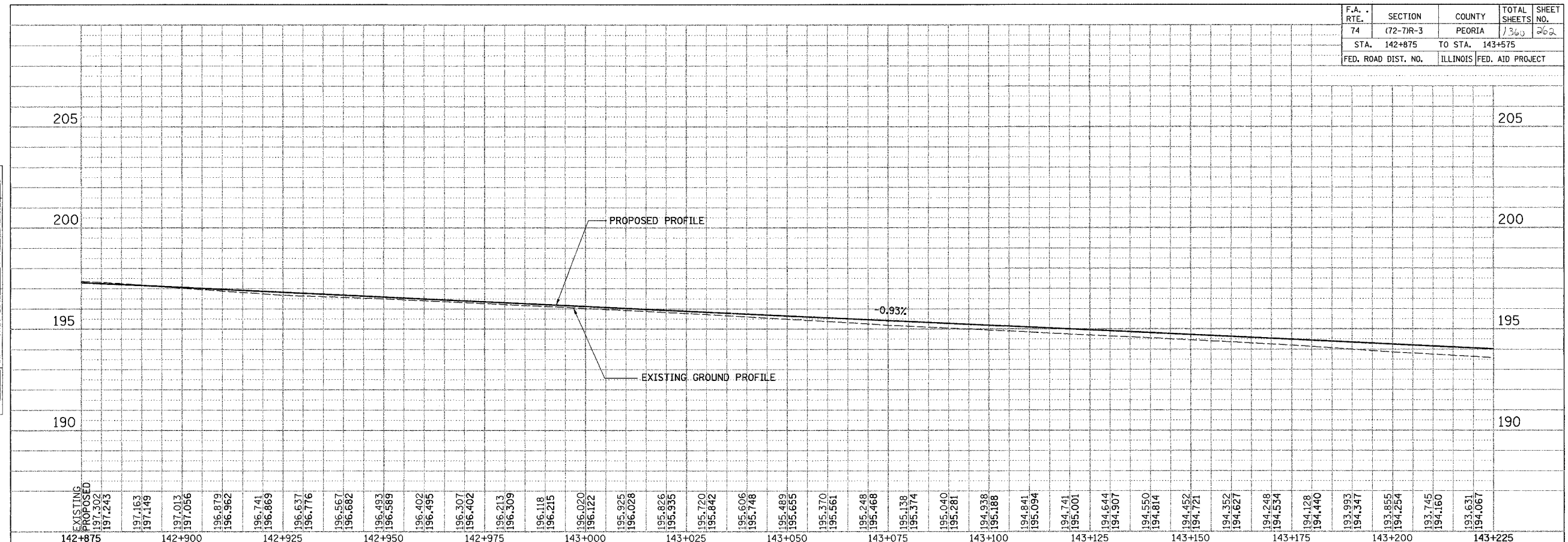
ORIGINAL SURVEY	SURVEYED	BY	DATE
SURVEY PLOTTED	NOTE BOOK		
AREAS CHECKED	AREAS CHECKED		
NO.	NO.		



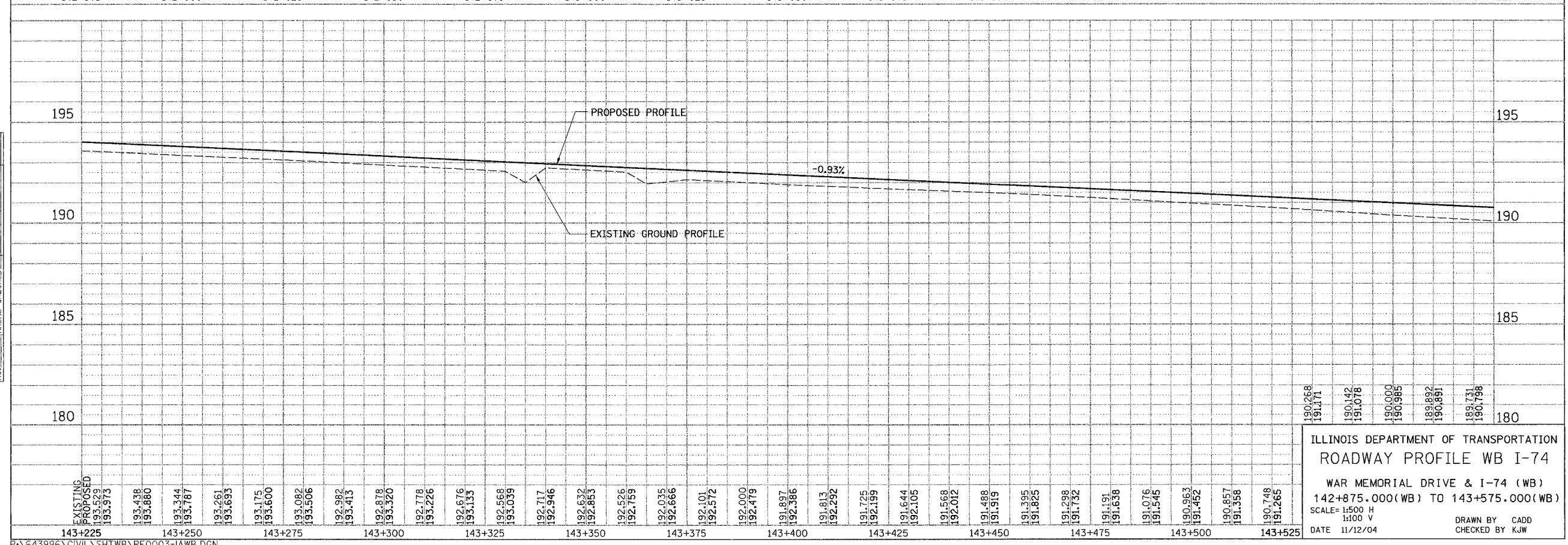
ILLINOIS DEPARTMENT OF TRANSPORTATION  
ROADWAY PROFILE WB I-74  
WAR MEMORIAL DRIVE & I-74 (WB)  
142+175.000(WB) TO 142+875.000(WB)  
SCALE= 1:500 H  
1:100 V  
DATE 11/12/04  
DRAWN BY CADD  
CHECKED BY KJW

F.A. RTE.	SECTION	COUNTY	TOTAL SHEETS	SHEET NO.
74	(72-7R-3)	PEORIA	136	262
STA. 142+875		TO STA. 143+575		
FED. ROAD DIST. NO.		ILLINOIS FED. AID PROJECT		

FINAL SURVEY	SURVEYED	BY	DATE
NO.	NO.		
NOTE BOOK		TEMPLATE	
AREAS CHECKED		AREAS CHECKED	



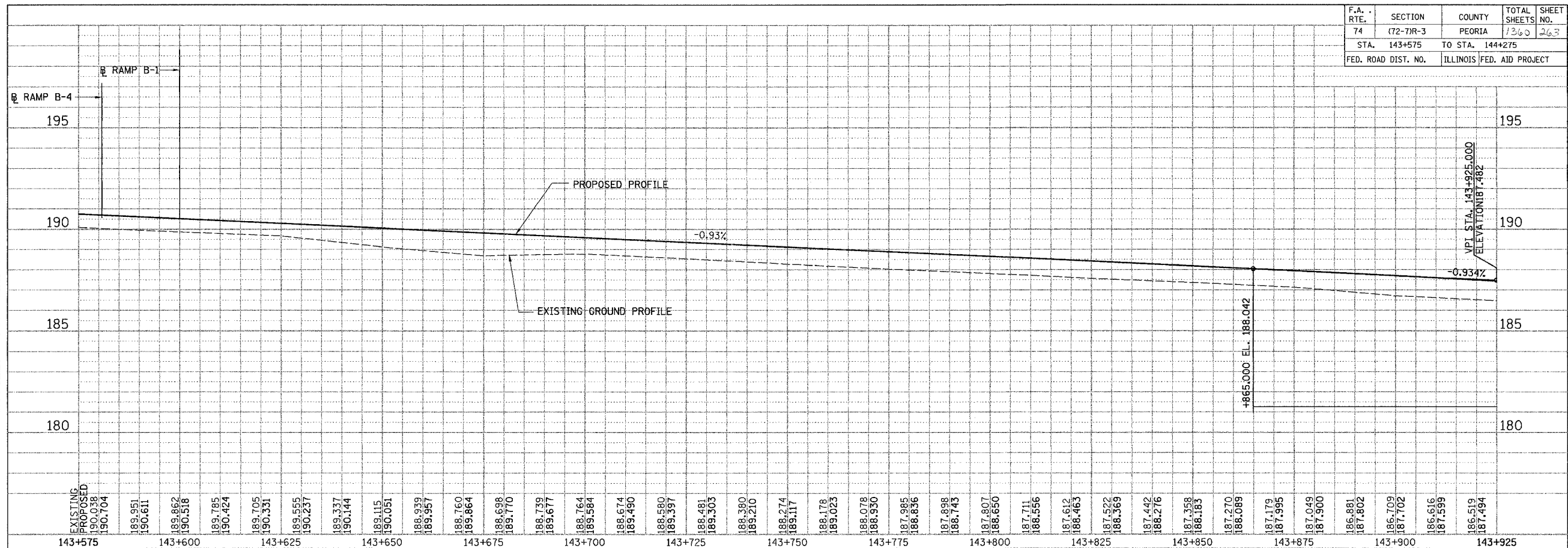
ORIGINAL SURVEY	SURVEYED	BY	DATE
NO.	NO.		
NOTE BOOK		TEMPLATE	
AREAS CHECKED		AREAS CHECKED	



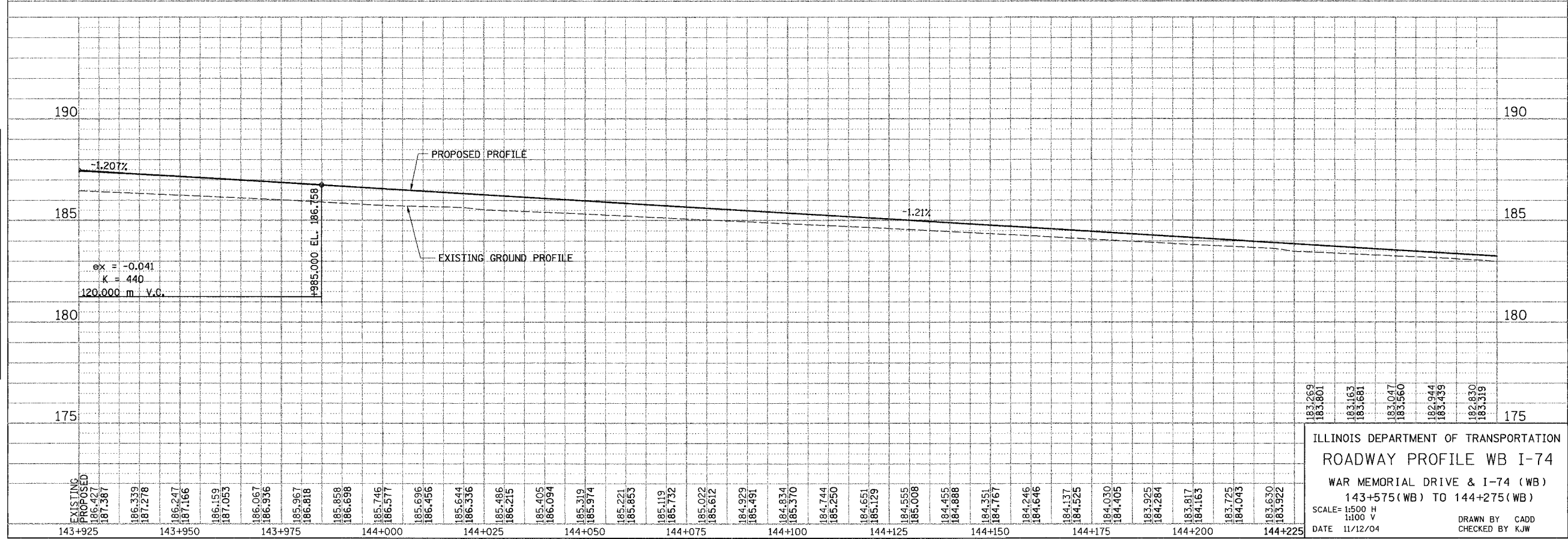
ILLINOIS DEPARTMENT OF TRANSPORTATION  
 ROADWAY PROFILE WB I-74  
 WAR MEMORIAL DRIVE & I-74 (WB)  
 142+875.000(WB) TO 143+575.000(WB)  
 SCALE= 1:500 H  
 1:100 V  
 DATE 11/12/04  
 DRAWN BY CADD  
 CHECKED BY KJW

F.A. RTE.	SECTION	COUNTY	TOTAL SHEETS	SHEET NO.
74	(72-7)R-3	PEORIA	1360	263
STA. 143+575		TO STA. 144+275		
FED. ROAD DIST. NO.		ILLINOIS FED. AID PROJECT		

FINAL SURVEY PLOTTED	BY	DATE
NOTE BOOK TEMPLATE AREAS CHECKED		
NO.		



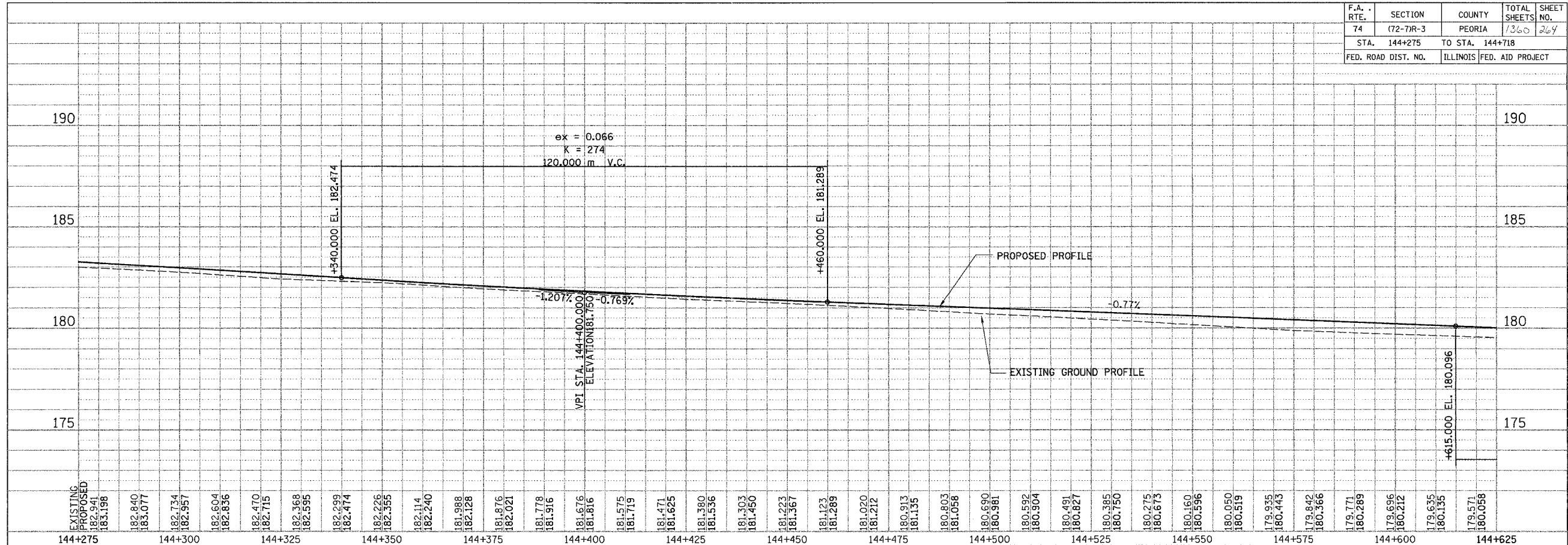
ORIGINAL SURVEY PLOTTED	BY	DATE
NOTE BOOK TEMPLATE AREAS CHECKED		
NO.		



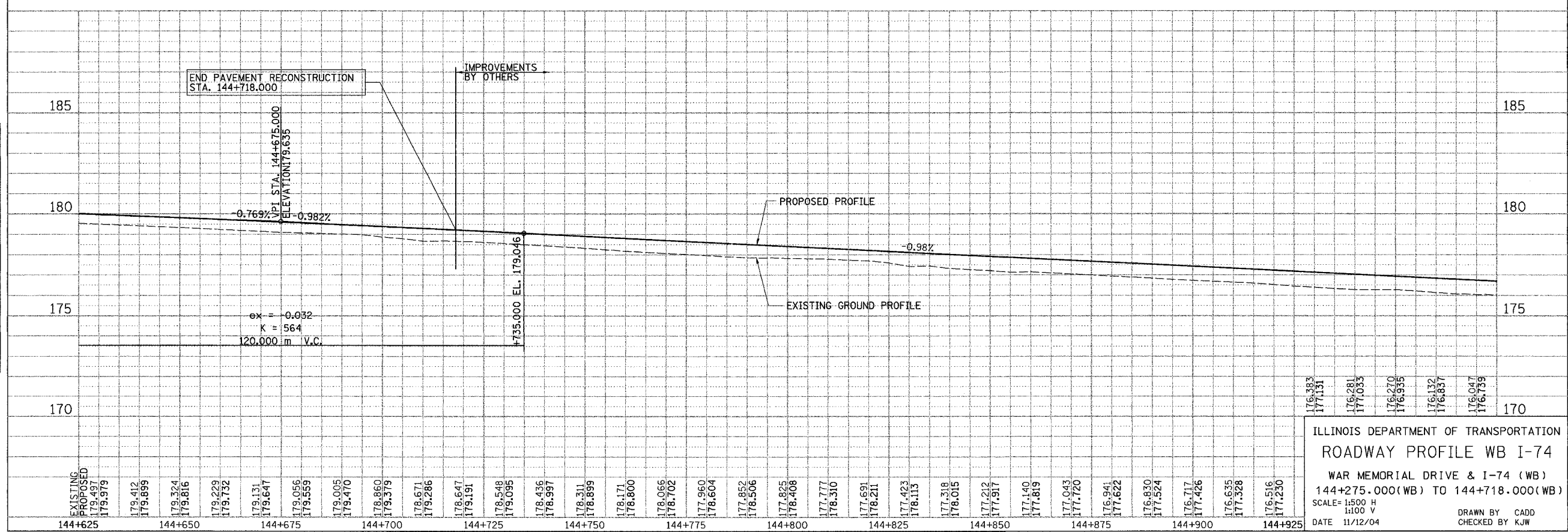
ILLINOIS DEPARTMENT OF TRANSPORTATION  
ROADWAY PROFILE WB I-74  
WAR MEMORIAL DRIVE & I-74 (WB)  
143+575(WB) TO 144+275(WB)  
SCALE= 1:500 H  
1:100 V  
DATE 11/12/04  
DRAWN BY CADD  
CHECKED BY KJW

F.A. RTE.	SECTION	COUNTY	TOTAL SHEETS	SHEET NO.
74	(72-7)R-3	PEORIA	1360	264
STA. 144+275		TO STA. 144+718		
FED. ROAD DIST. NO.		ILLINOIS FED. AID PROJECT		

FINAL SURVEY PLOTTED	BY	DATE
NOTE BOOK TEMPLATE AREAS CHECKED		
NO.		



ORIGINAL SURVEY PLOTTED	BY	DATE
NOTE BOOK TEMPLATE AREAS CHECKED		
NO.		



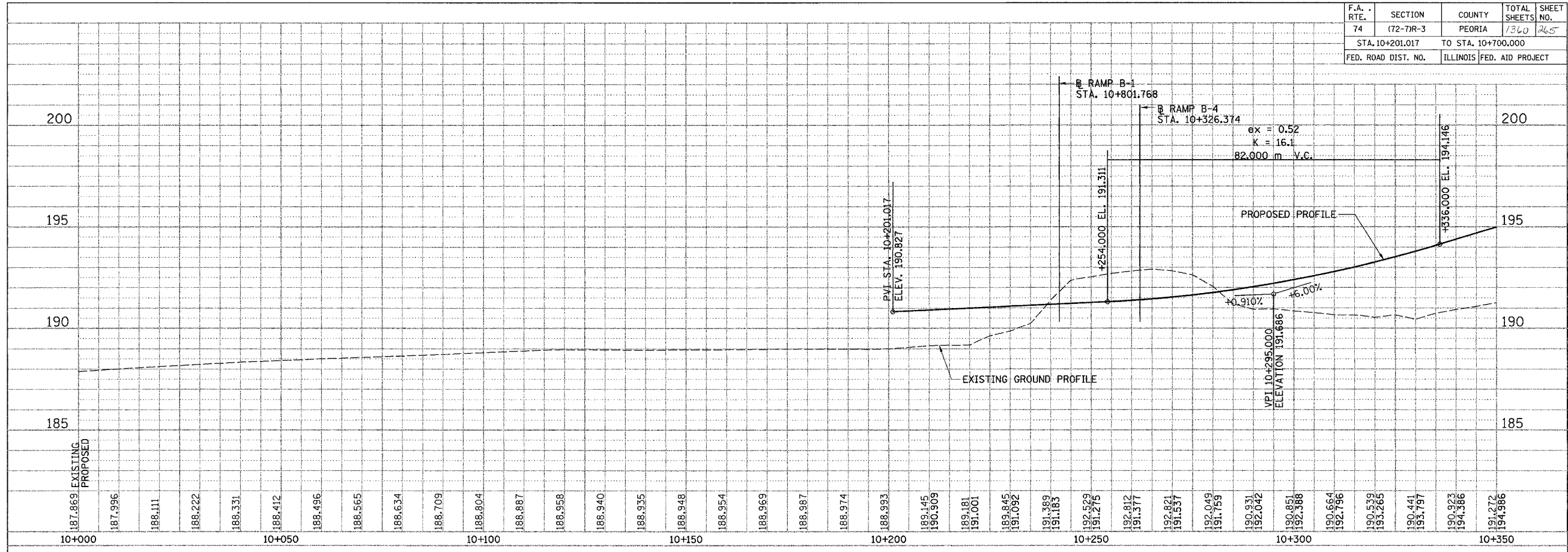
176.383  
 177.131  
 176.281  
 177.033  
 176.270  
 176.935  
 176.132  
 176.837  
 176.047  
 176.739

ILLINOIS DEPARTMENT OF TRANSPORTATION  
 ROADWAY PROFILE WB I-74  
 WAR MEMORIAL DRIVE & I-74 (WB)  
 144+275.000(WB) TO 144+718.000(WB)  
 SCALE= 1:500 H  
 1:100 V  
 DATE 11/12/04  
 DRAWN BY CADD  
 CHECKED BY KJW

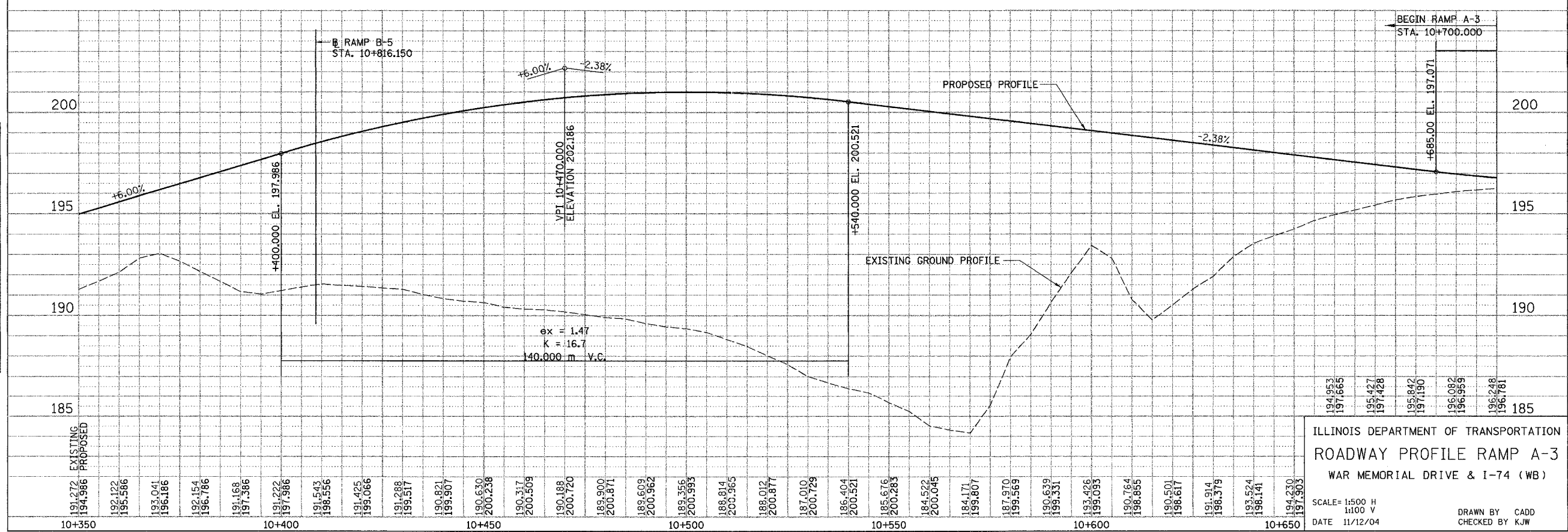


F.A. RTE.	SECTION	COUNTY	TOTAL SHEETS	SHEET NO.
74	(72-7)R-3	PEORIA	1360	265
STA. 10+201.017		TO STA. 10+700.000		
FED. ROAD DIST. NO.		ILLINOIS FED. AID PROJECT		

FINAL SURVEY PLOTTED	BY	DATE
NOTE BOOK TEMPLATE		
AREAS CHECKED		
NO.		



ORIGINAL SURVEY PLOTTED	BY	DATE
NOTE BOOK TEMPLATE		
AREAS CHECKED		
NO.		



ILLINOIS DEPARTMENT OF TRANSPORTATION  
 ROADWAY PROFILE RAMP A-3  
 WAR MEMORIAL DRIVE & I-74 (WB)

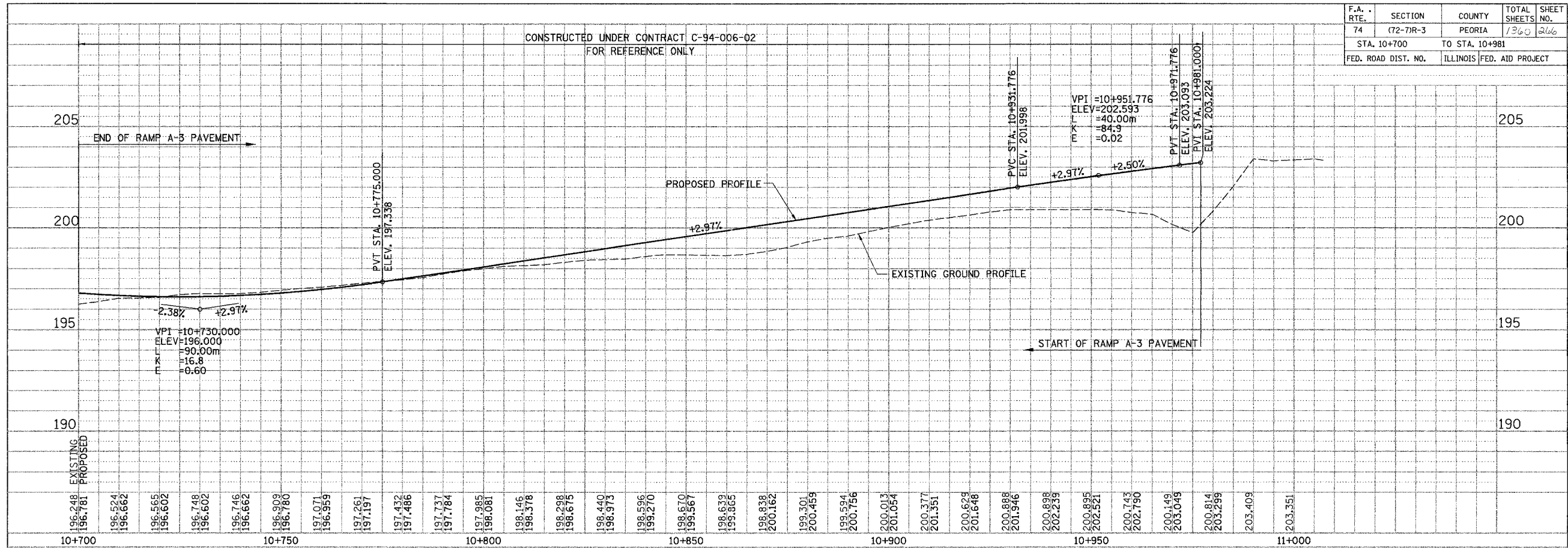
SCALE = 1:500 H  
 1:100 V  
 DATE 11/12/04

DRAWN BY CADD  
 CHECKED BY KJW

F.A. RTE.	SECTION	COUNTY	TOTAL SHEETS	SHEET NO.
74	(72-7)R-3	PEORIA	1360	266
STA. 10+700		TO STA. 10+981		
FED. ROAD DIST. NO.	ILLINOIS	FED. AID PROJECT		

CONSTRUCTED UNDER CONTRACT C-94-006-02  
FOR REFERENCE ONLY

FINAL SURVEY PLOTTED	BY	DATE
NOTE BOOK TEMPLATE AREAS CHECKED		
NO.		

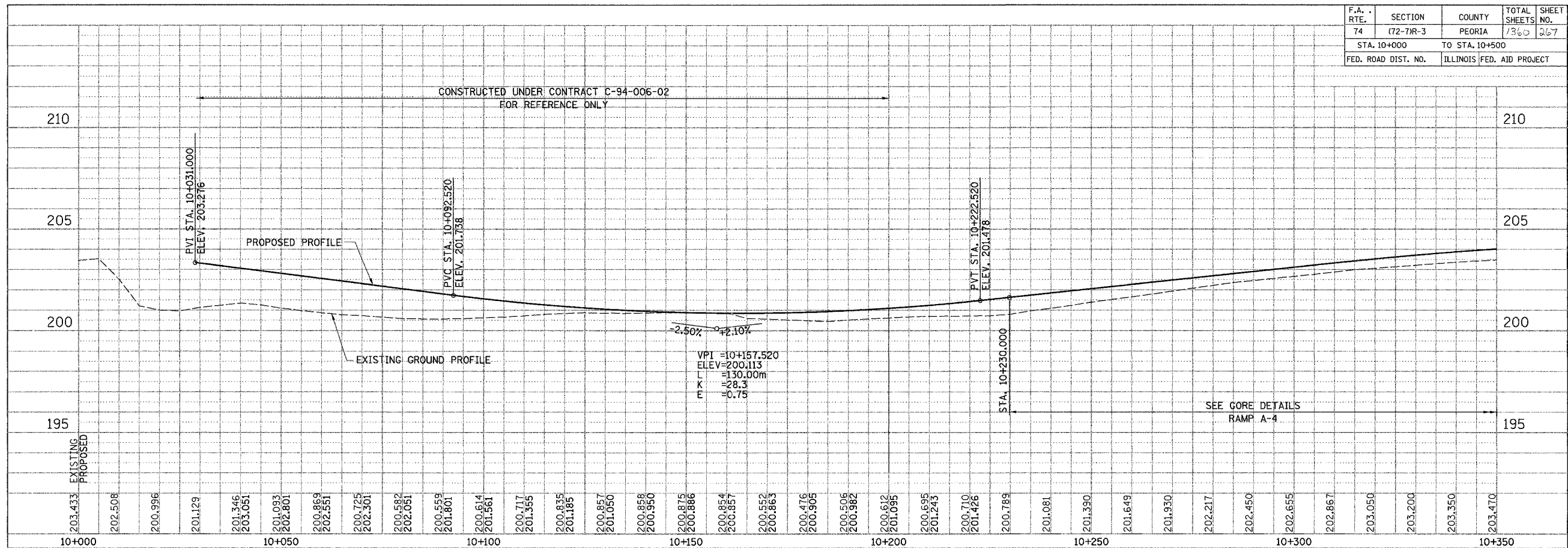


ORIGINAL SURVEY PLOTTED	BY	DATE
NOTE BOOK TEMPLATE AREAS CHECKED		
NO.		

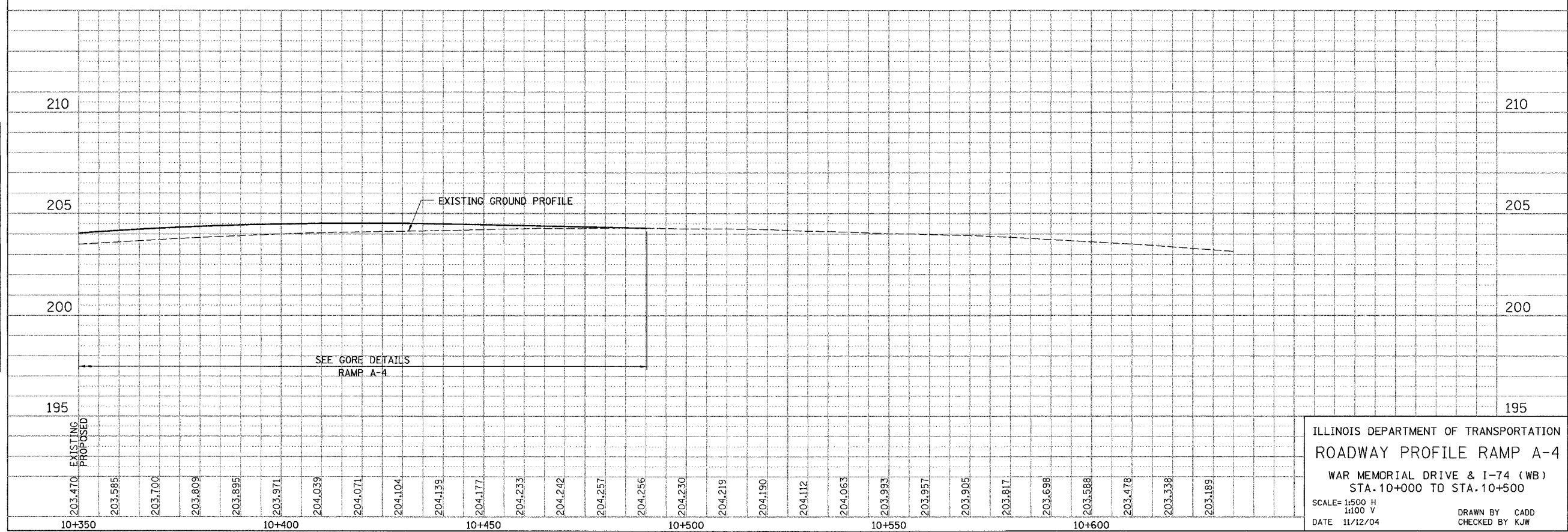
ILLINOIS DEPARTMENT OF TRANSPORTATION  
 ROADWAY PROFILE RAMP A-3  
 WAR MEMORIAL DRIVE & I-74 (WB)  
 STA. 10+700 TO STA. 10+981  
 SCALE= 1:500 H  
 1:100 V  
 DATE 11/12/04  
 DRAWN BY CADD  
 CHECKED BY KJW

F.A. RTE.	SECTION	COUNTY	TOTAL SHEETS	SHEET NO.
74	(72-7)R-3	PEORIA	1360	267
STA. 10+000		TO STA. 10+500		
FED. ROAD DIST. NO.	ILLINOIS	FED. AID PROJECT		

FINAL SURVEY PLOTTED	BY	DATE
NOTE BOOK TEMPLATE AREAS CHECKED		
NO.		



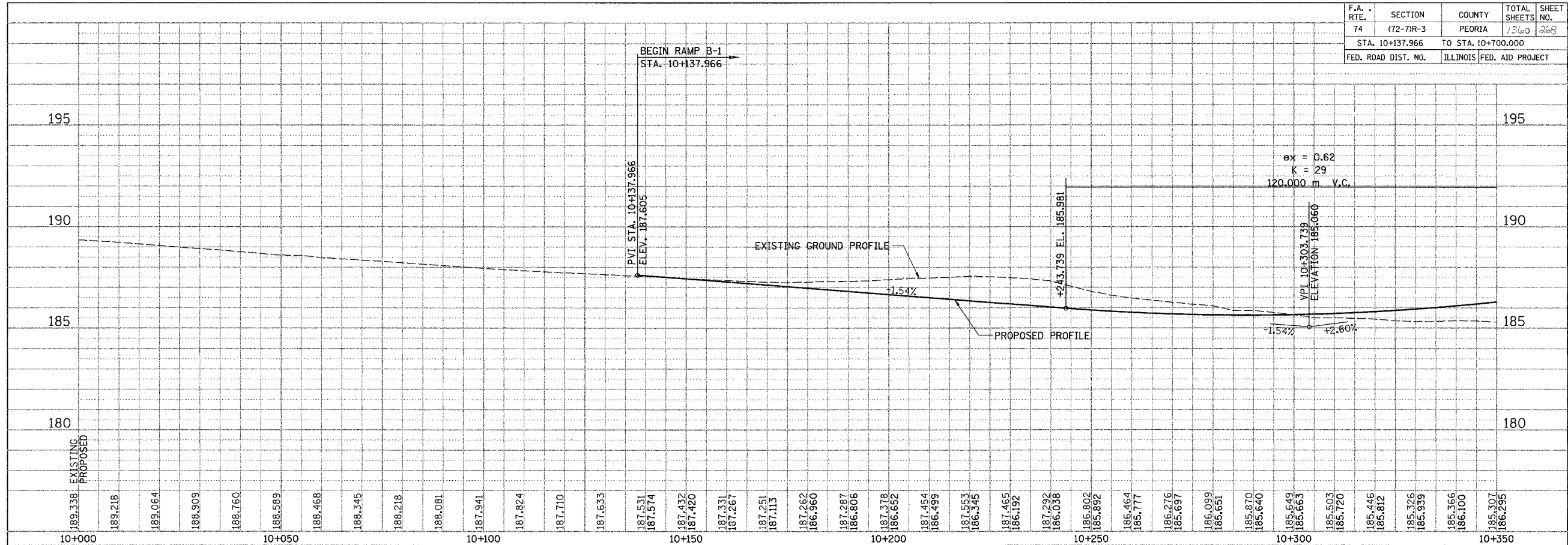
ORIGINAL SURVEY PLOTTED	BY	DATE
NOTE BOOK TEMPLATE AREAS CHECKED		
NO.		



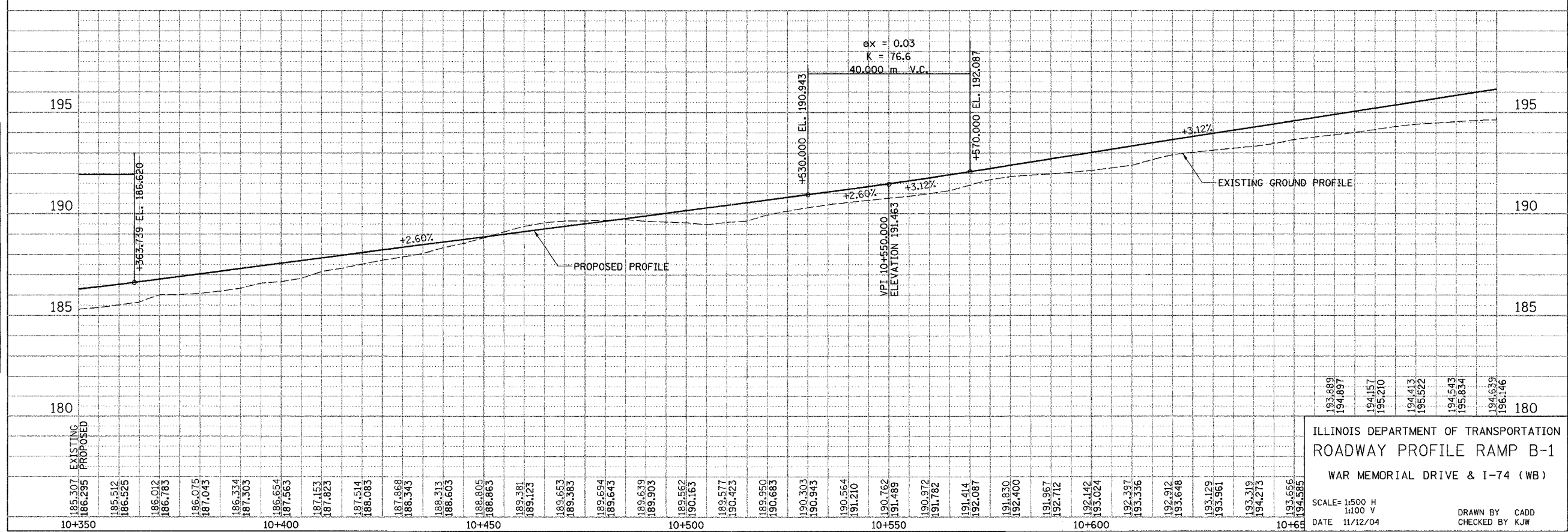
ILLINOIS DEPARTMENT OF TRANSPORTATION  
**ROADWAY PROFILE RAMP A-4**  
 WAR MEMORIAL DRIVE & I-74 (WB)  
 STA. 10+000 TO STA. 10+500  
 SCALE= 1:500 H  
 1:100 V  
 DATE 11/12/04  
 DRAWN BY CADD  
 CHECKED BY KJW

F.A. RTE.	SECTION	COUNTY	TOTAL SHEETS	SHEET NO.
74	(72-7)R-3	PEORIA	1360	268
STA. 10+137.966		TO STA. 10+700.000		
FED. ROAD DIST. NO.		ILLINOIS	FED. AID PROJECT	

FINAL SURVEY	SURVEYED	BY	DATE
NOTE BOOK	PLOTTED		
NO.	TEMPLATE		
	AREAS CHECKED		



ORIGINAL SURVEY	SURVEYED	BY	DATE
NOTE BOOK	PLOTTED		
NO.	TEMPLATE		
	AREAS CHECKED		



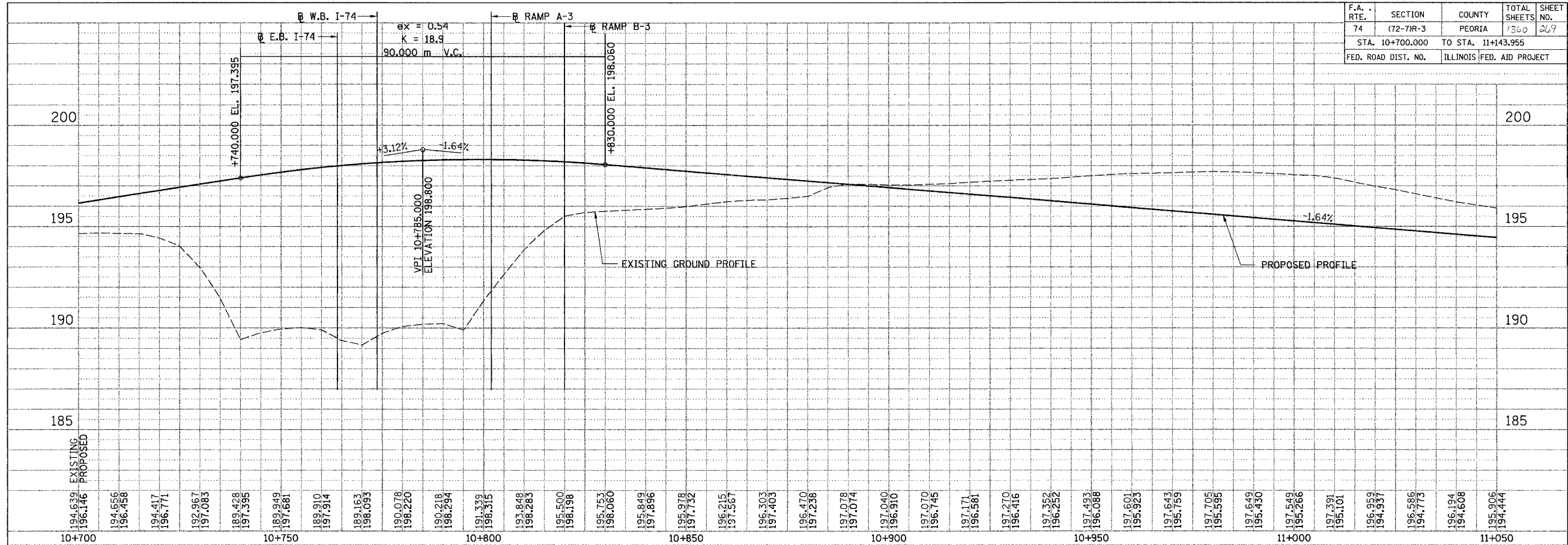
ILLINOIS DEPARTMENT OF TRANSPORTATION  
 ROADWAY PROFILE RAMP B-1  
 WAR MEMORIAL DRIVE & I-74 (WB)

SCALE = 1:500 H  
 1:100 V  
 DATE 11/12/04

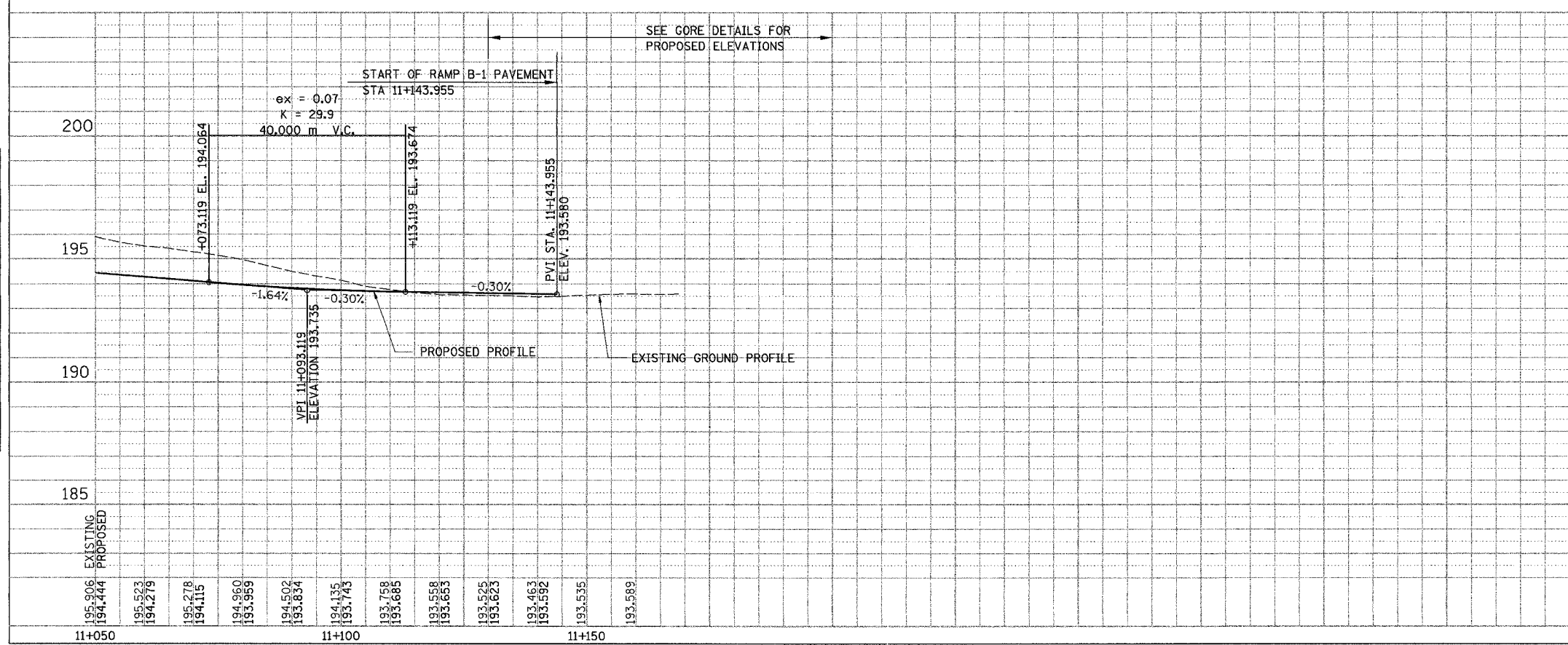
DRAWN BY CADD  
 CHECKED BY KJW

F.A. RTE.	SECTION	COUNTY	TOTAL SHEETS	SHEET NO.
74	(72-7)R-3	PEORIA	1360	269
STA. 10+700.000		TO STA. 11+143.955		
FED. ROAD DIST. NO.		ILLINOIS FED. AID PROJECT		

FINAL SURVEY	SURVEYED	BY	DATE
NOTE BOOK	PLOTTED		
NO.	TEMPLATE		
	AREAS CHECKED		



ORIGINAL SURVEY	SURVEYED	BY	DATE
NOTE BOOK	PLOTTED		
NO.	TEMPLATE		
	AREAS CHECKED		



ILLINOIS DEPARTMENT OF TRANSPORTATION  
ROADWAY PROFILE RAMP B-1  
WAR MEMORIAL DRIVE & I-74 (WB)

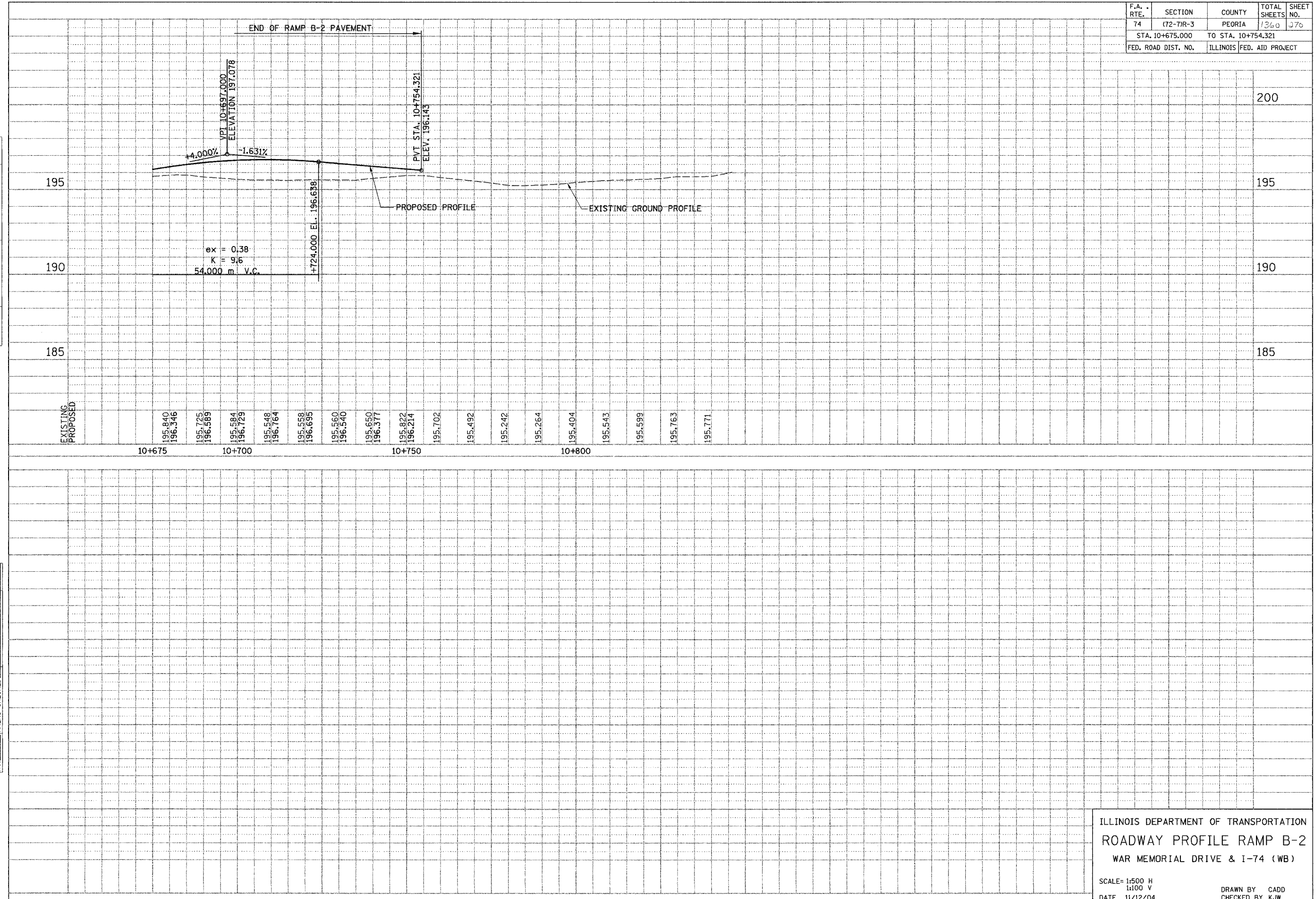
SCALE= 1:500 H  
1:100 V  
DATE 11/12/04

DRAWN BY CADD  
CHECKED BY KJW

F.A. RTE.	SECTION	COUNTY	TOTAL SHEETS	SHEET NO.
74	(72-7R-3)	PEORIA	1360	270
STA. 10+675.000 TO STA. 10+754.321				
FED. ROAD DIST. NO.			ILLINOIS FED. AID PROJECT	

FINAL SURVEY	SURVEYED	BY	DATE
NO. _____	PLOTTED		
	TEMPLATE		
	AREAS CHECKED		

ORIGINAL SURVEY	SURVEYED	BY	DATE
NO. _____	PLOTTED		
	TEMPLATE		
	AREAS CHECKED		



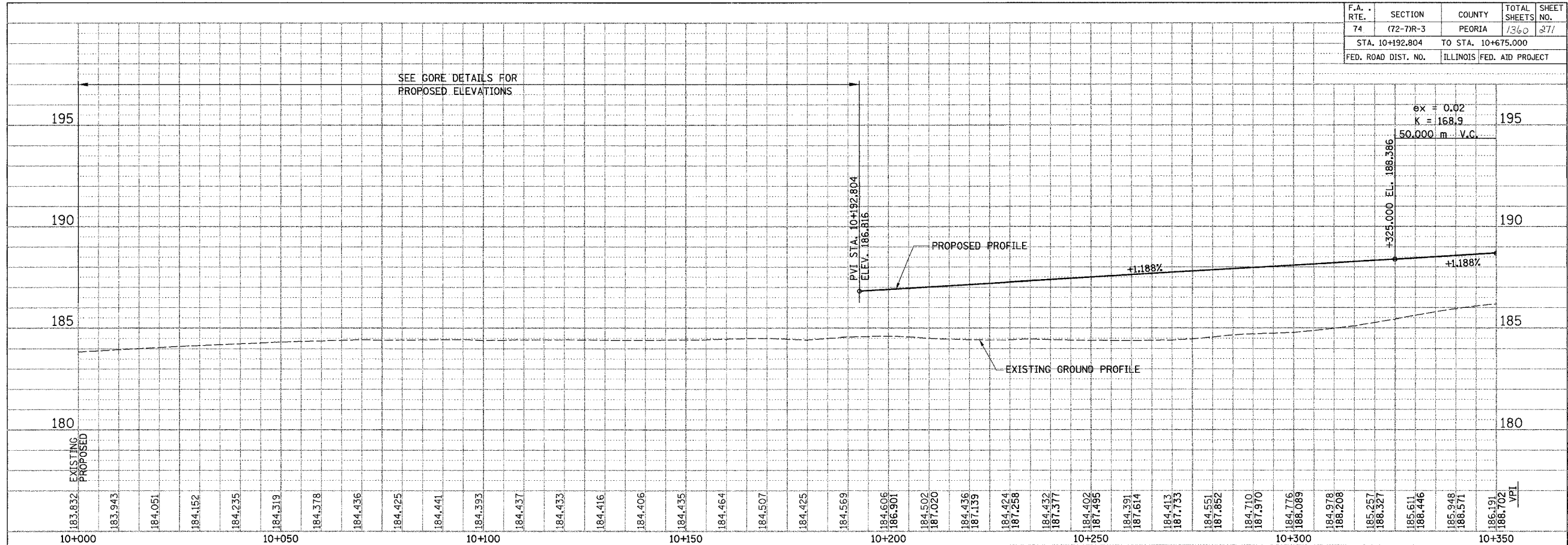
ILLINOIS DEPARTMENT OF TRANSPORTATION  
ROADWAY PROFILE RAMP B-2  
WAR MEMORIAL DRIVE & I-74 (WB)

SCALE= 1:500 H  
1:100 V  
DATE 11/12/04

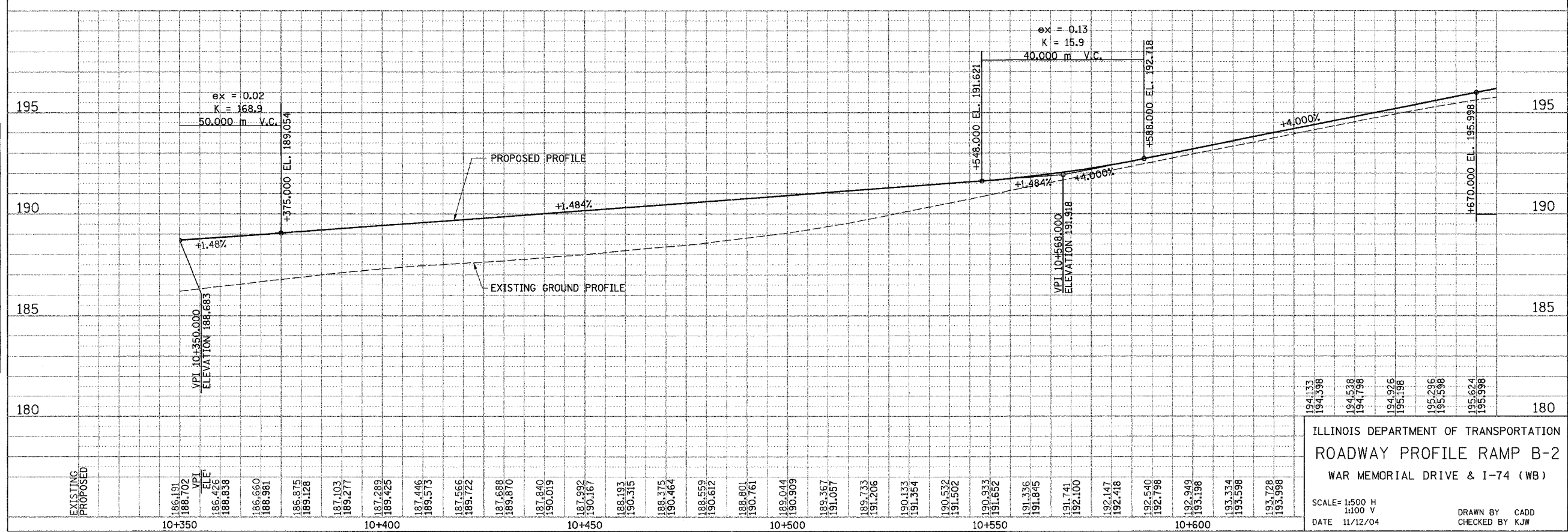
DRAWN BY CADD  
CHECKED BY KJW

F.A. RTE.	SECTION	COUNTY	TOTAL SHEETS	SHEET NO.
74	(72-7)R-3	PEORIA	1360	271
STA. 10+192.804		TO STA. 10+675.000		
FED. ROAD DIST. NO.		ILLINOIS FED. AID PROJECT		

FINAL SURVEY	BY	DATE
SURVEY PLOTTED		
NOTE BOOK TEMPLATE		
AREAS CHECKED		
NO.		



ORIGINAL SURVEY	BY	DATE
SURVEY PLOTTED		
NOTE BOOK TEMPLATE		
AREAS CHECKED		
NO.		



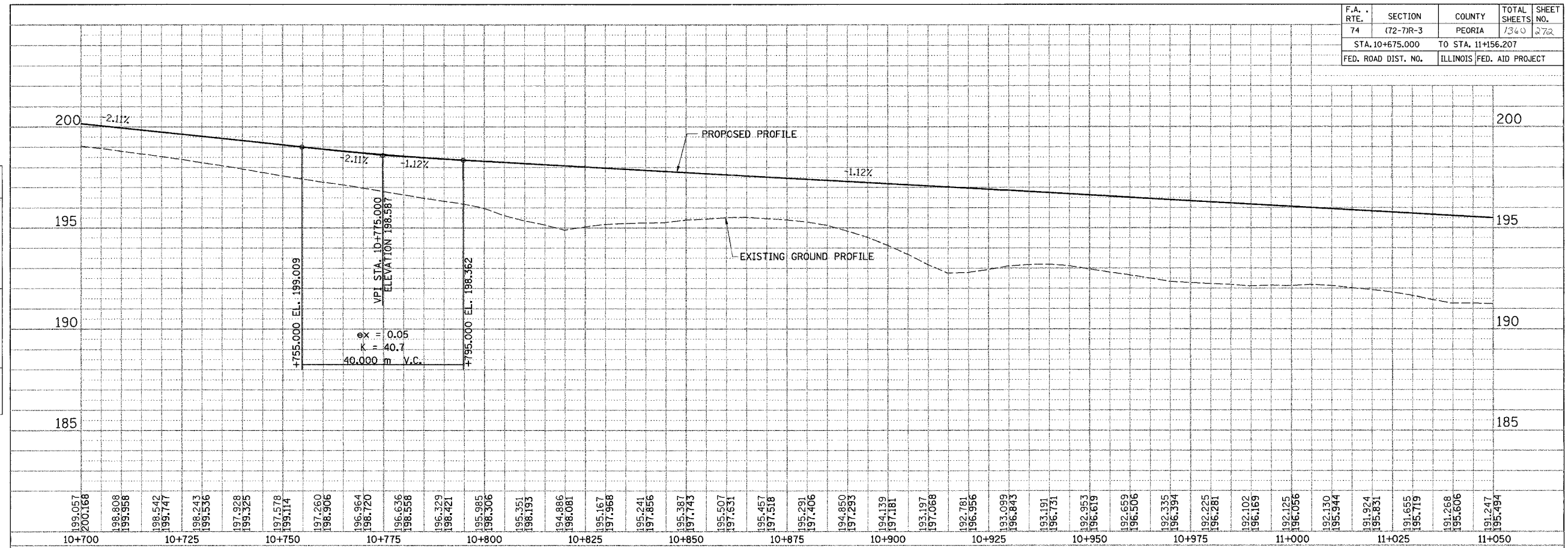
ILLINOIS DEPARTMENT OF TRANSPORTATION  
**ROADWAY PROFILE RAMP B-2**  
 WAR MEMORIAL DRIVE & I-74 (WB)

SCALE = 1:500 H  
 1:100 V  
 DATE 11/12/04


DRAWN BY CADD  
 CHECKED BY KJW

F.A. RTE.	SECTION	COUNTY	TOTAL SHEETS	SHEET NO.
74	(72-7)R-3	PEORIA	1340	272
STA. 10+675.000		TO STA. 11+156.207		
FED. ROAD DIST. NO.		ILLINOIS FED. AID PROJECT		

FINAL SURVEY	SURVEYED	BY	DATE
NO.	PLOTTED		
	TEMPLATE		
	AREAS CHECKED		



ORIGINAL SURVEY	SURVEYED	BY	DATE
NO.	PLOTTED		
	TEMPLATE		
	AREAS CHECKED		

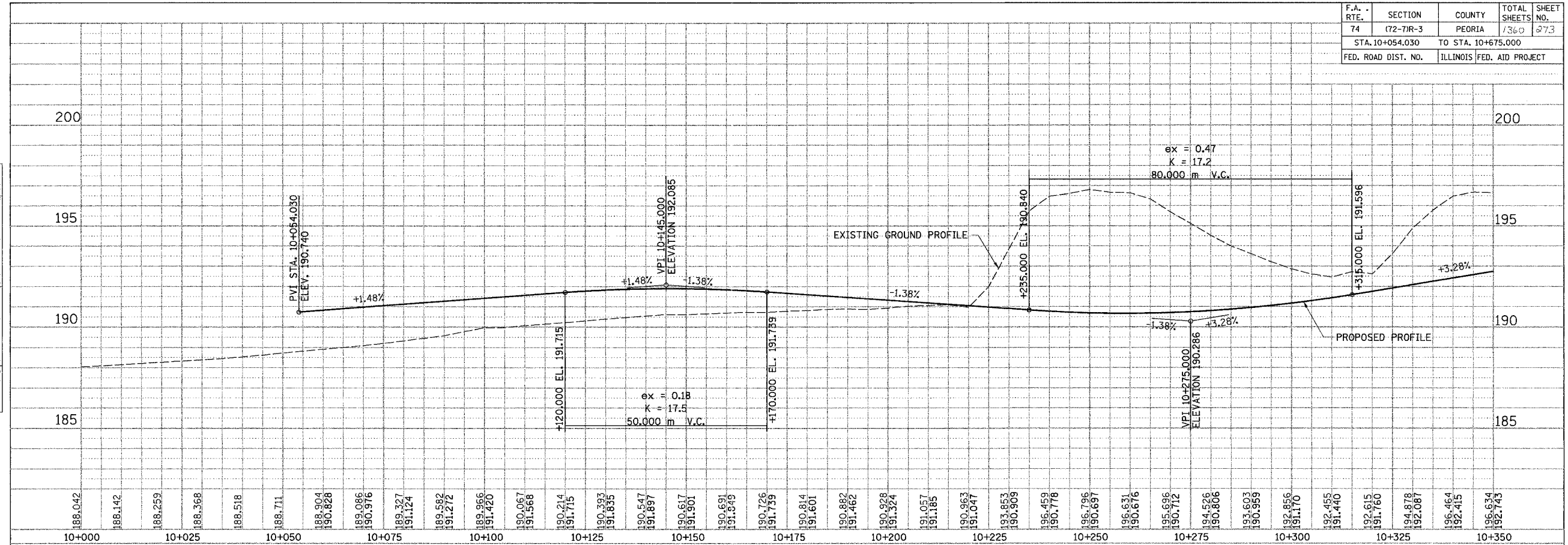


ILLINOIS DEPARTMENT OF TRANSPORTATION  
ROADWAY PROFILE RAMP B-3  
WAR MEMORIAL DRIVE & I-74 (WB)  
SCALE: 1:500 H  
1:100 V  
DATE 11/12/04  
DRAWN BY CADD  
CHECKED BY KJW

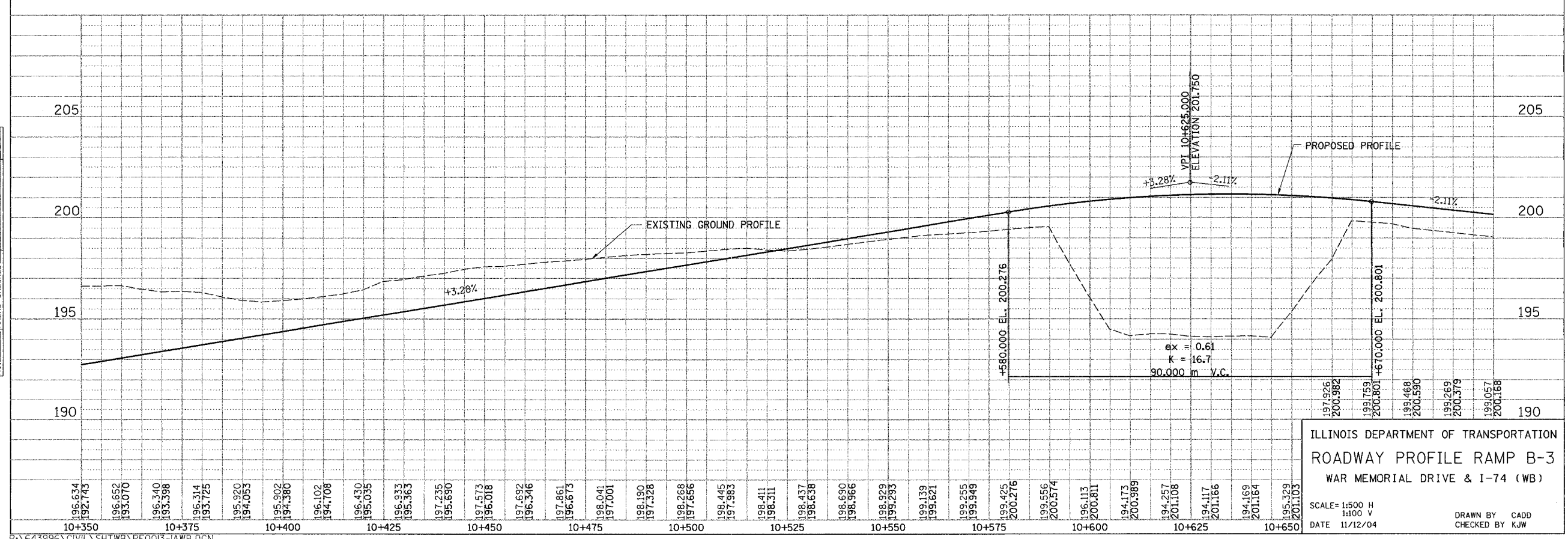


F.A. - RTE.	SECTION	COUNTY	TOTAL SHEETS	SHEET NO.
74	(72-7)R-3	PEORIA	1360	273
STA. 10+054.030 TO STA. 10+675.000				
FED. ROAD DIST. NO.			ILLINOIS FED. AID PROJECT	

FINAL SURVEY PLOTTED	BY	DATE
NOTE BOOK TEMPLATE		
AREAS CHECKED		
NO.		



ORIGINAL SURVEY PLOTTED	BY	DATE
NOTE BOOK TEMPLATE		
AREAS CHECKED		
NO.		



ILLINOIS DEPARTMENT OF TRANSPORTATION  
 ROADWAY PROFILE RAMP B-3  
 WAR MEMORIAL DRIVE & I-74 (WB)

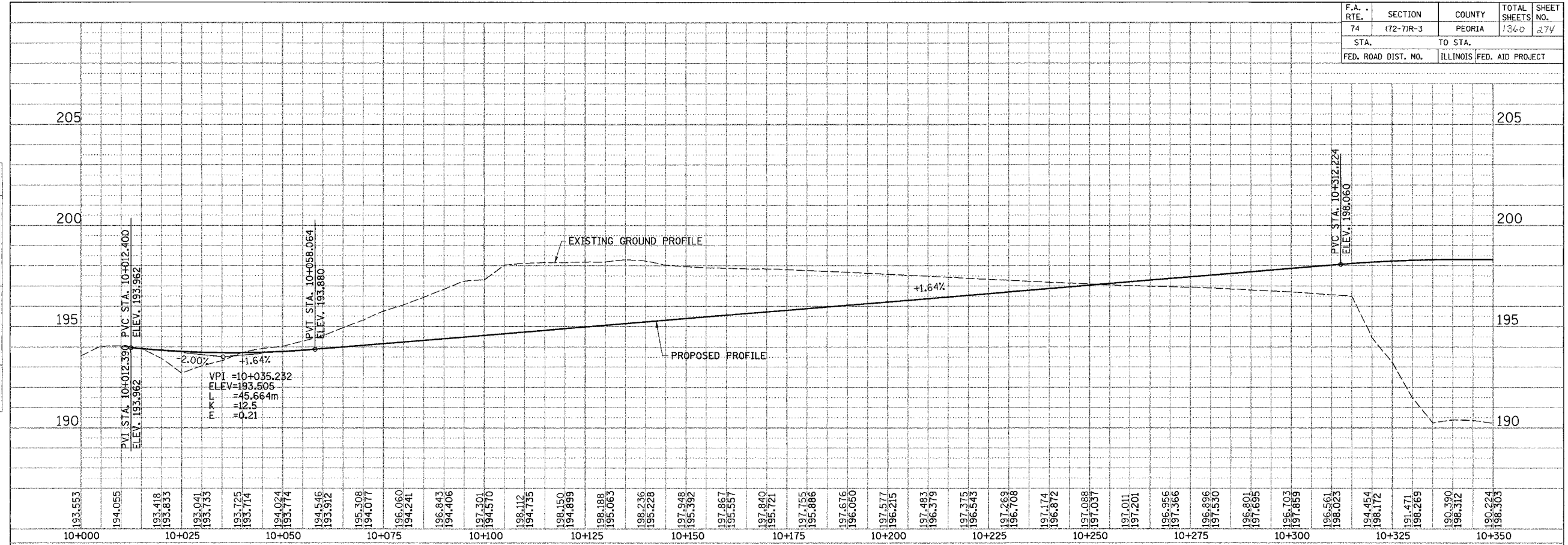
SCALE: 1:500 H  
 1:100 V

DATE 11/12/04

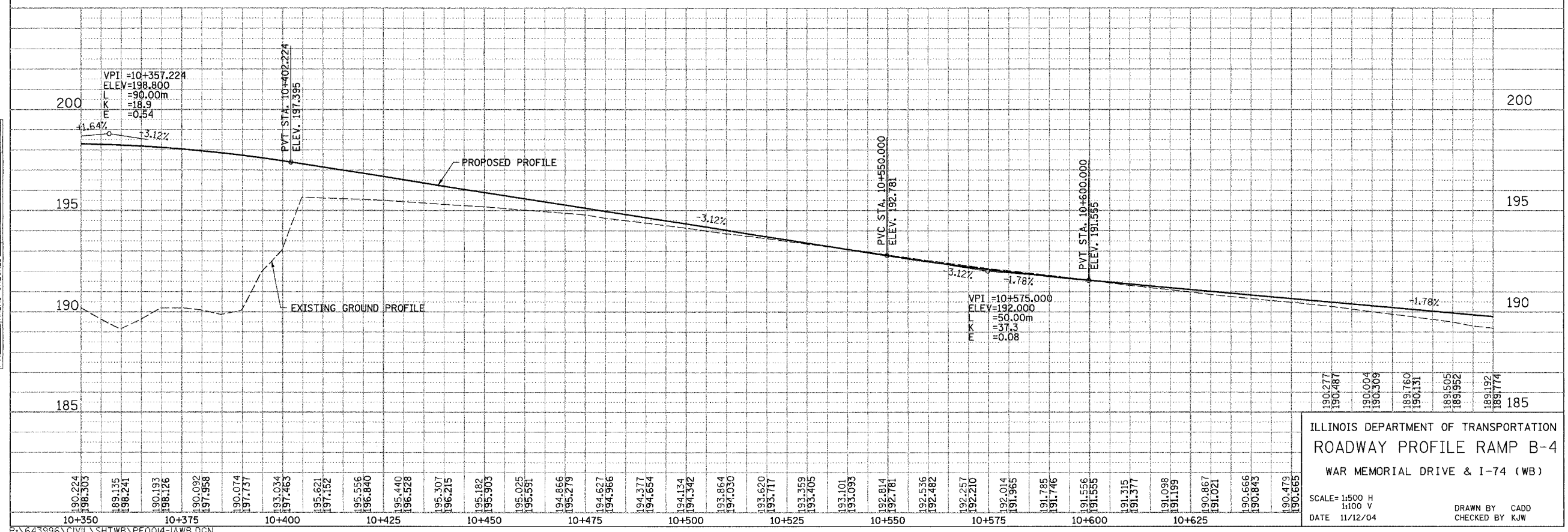
DRAWN BY CADD  
 CHECKED BY KJW

F.A. RTE.	SECTION	COUNTY	TOTAL SHEETS	SHEET NO.
74	(72-7)R-3	PEORIA	1360	274
STA.		TO STA.		
FED. ROAD DIST. NO.		ILLINOIS FED. AID PROJECT		

FINAL SURVEY	SURVEYED	BY	DATE
NOTE BOOK	PLOTTED		
NO.	TEMPLATE		
	AREAS CHECKED		



ORIGINAL SURVEY	SURVEYED	BY	DATE
NOTE BOOK	PLOTTED		
NO.	TEMPLATE		
	AREAS CHECKED		



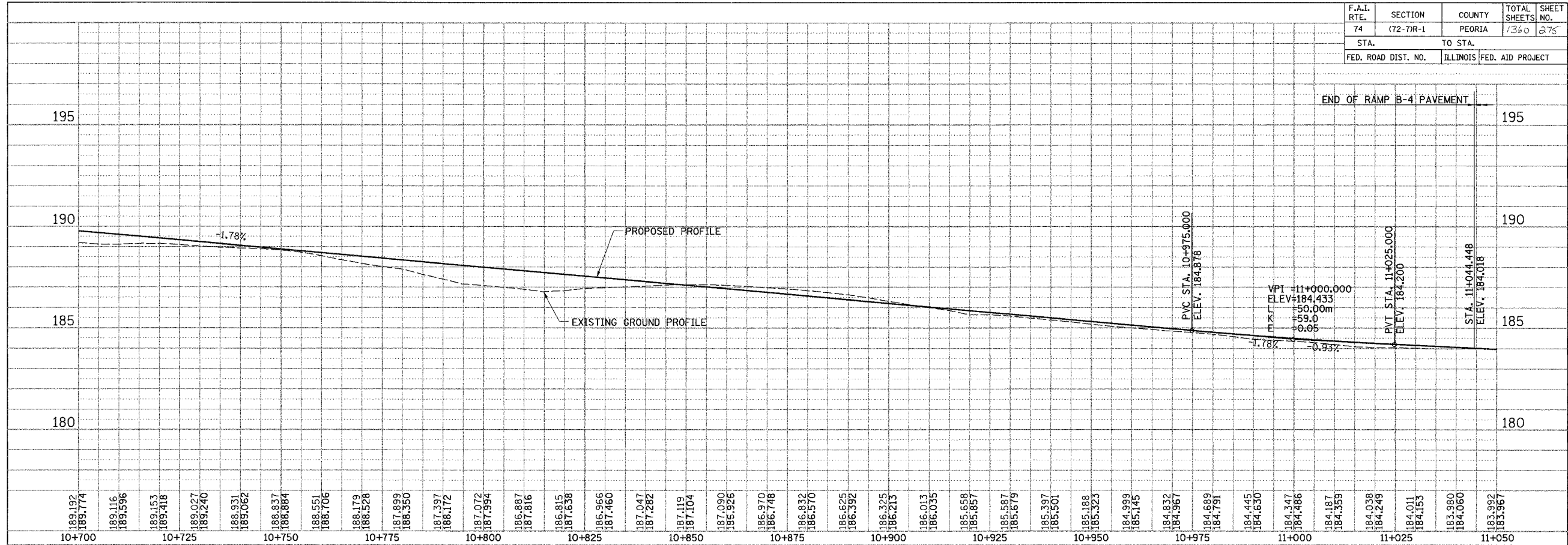
ILLINOIS DEPARTMENT OF TRANSPORTATION  
 ROADWAY PROFILE RAMP B-4  
 WAR MEMORIAL DRIVE & I-74 (WB)

SCALE: 1:500 H  
 1:100 V  
 DATE 11/12/04

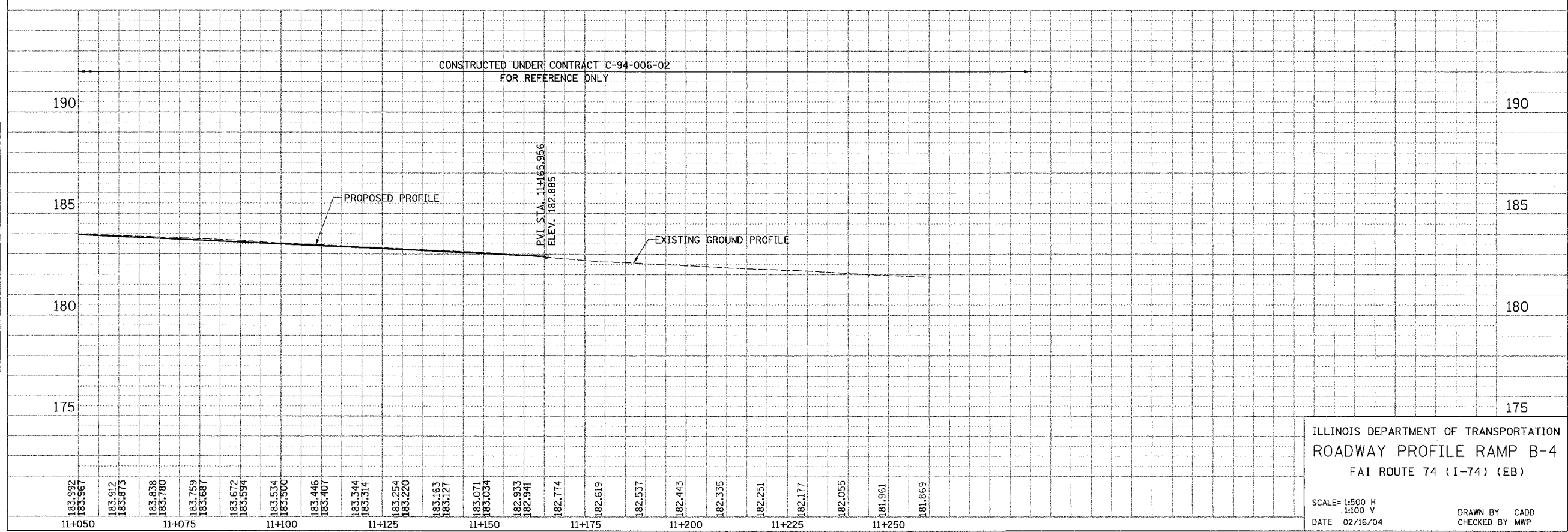
DRAWN BY CADD  
 CHECKED BY KJW

F.A.I. RTE.	SECTION	COUNTY	TOTAL SHEETS	SHEET NO.
74	(72-7R-1)	PEORIA	1360	275
STA.		TO STA.		
FED. ROAD DIST. NO.		ILLINOIS FED. AID PROJECT		

FINAL SURVEY PLOTTED	BY	DATE
NOTE BOOK TEMPLATE AREAS CHECKED		
NO.		



ORIGINAL SURVEY PLOTTED	BY	DATE
NOTE BOOK TEMPLATE AREAS CHECKED		
NO.		



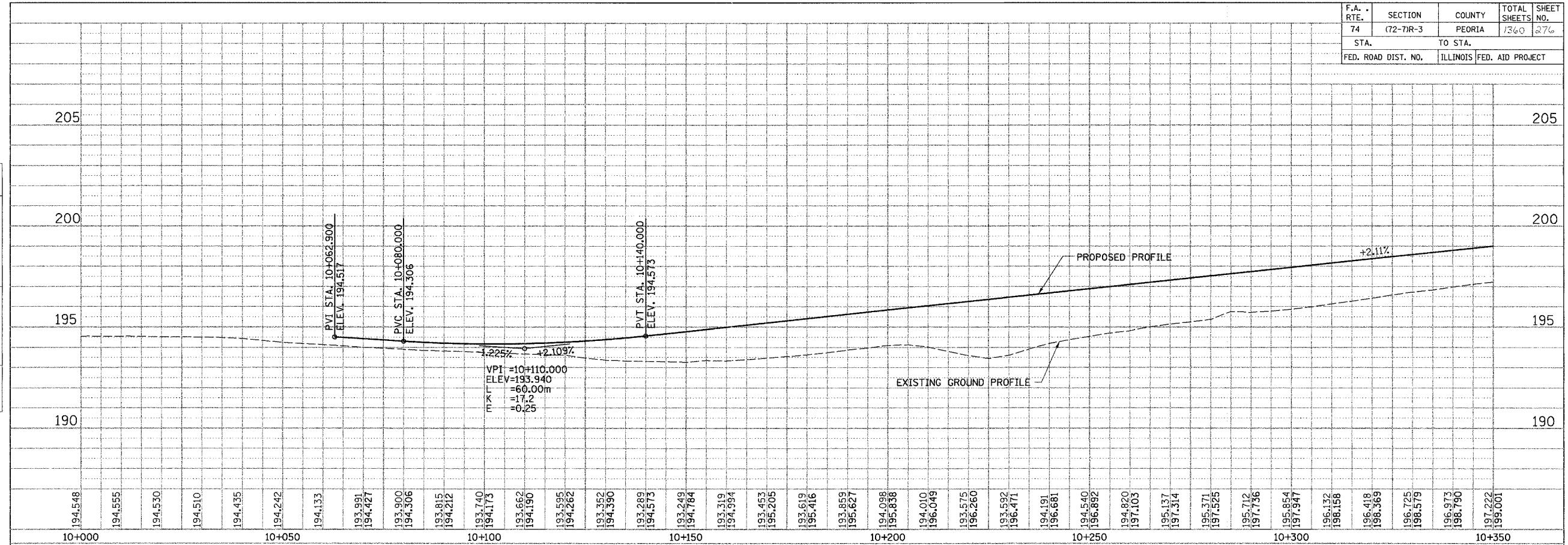
ILLINOIS DEPARTMENT OF TRANSPORTATION  
ROADWAY PROFILE RAMP B-4  
FAI ROUTE 74 (I-74) (EB)

SCALE= 1:500 H  
1:100 V  
DATE 02/16/04

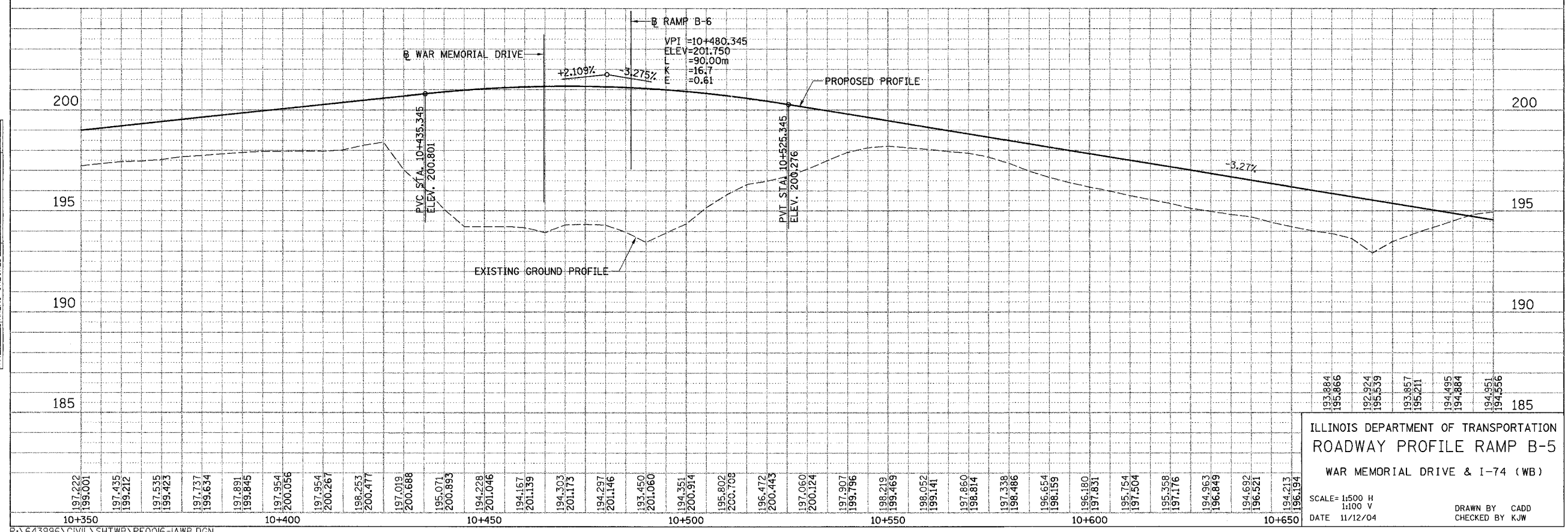
DRAWN BY CADD  
CHECKED BY MWP

F.A. RTE.	SECTION	COUNTY	TOTAL SHEETS	SHEET NO.
74	(72-7)R-3	PEORIA	1360	276
STA.		TO STA.		
FED. ROAD DIST. NO.		ILLINOIS FED. AID PROJECT		

FINAL SURVEY PLOTTED	BY	DATE
SURVEYED		
NOTE BOOK TEMPLATE		
AREAS CHECKED		
NO.		



ORIGINAL SURVEY PLOTTED	BY	DATE
SURVEYED		
NOTE BOOK TEMPLATE		
AREAS CHECKED		
NO.		



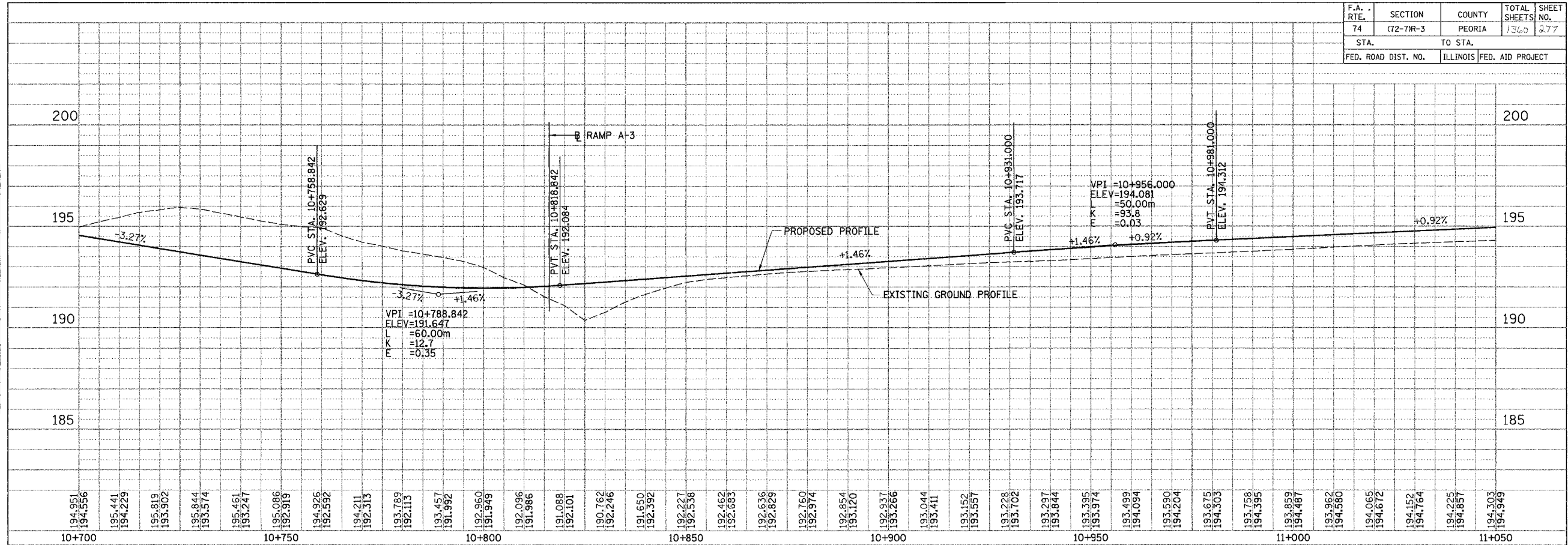
193.884	195.866	192.924	195.539	193.887	195.211	194.495	194.884	194.951	194.556
10+350	10+400	10+450	10+500	10+550	10+600	10+650			

ILLINOIS DEPARTMENT OF TRANSPORTATION  
ROADWAY PROFILE RAMP B-5  
WAR MEMORIAL DRIVE & I-74 (WB)

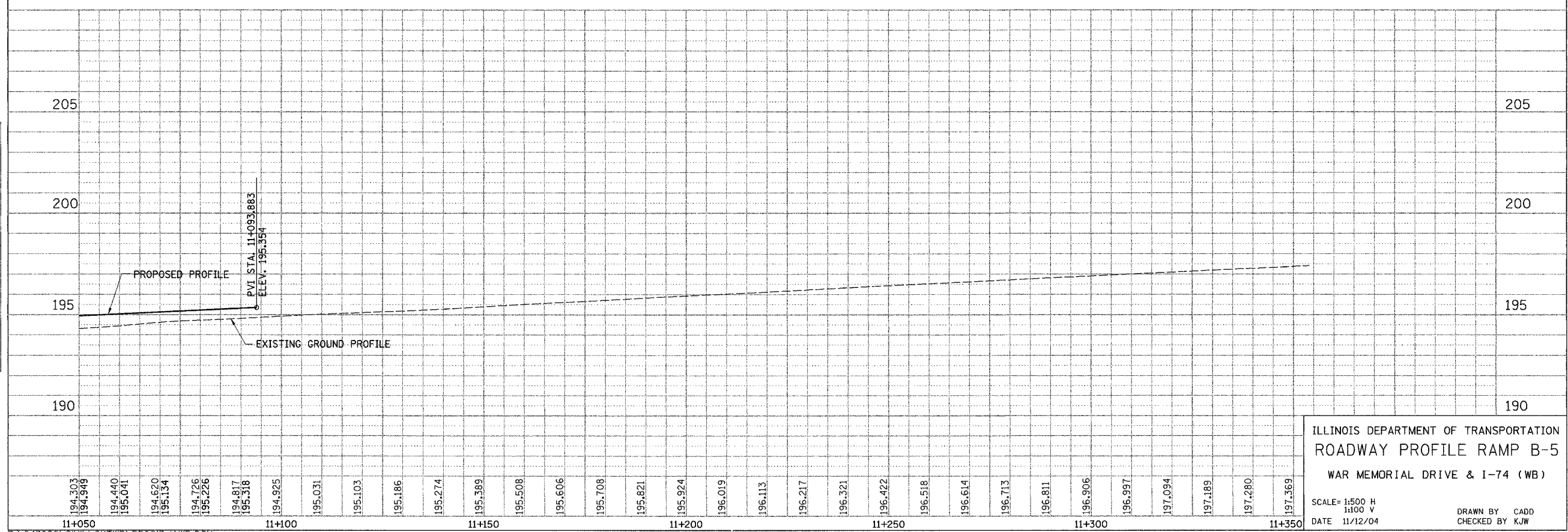
SCALE = 1:500 H  
1:100 V  
DATE 11/12/04  
DRAWN BY CADD  
CHECKED BY KJW

F.A. RTE.	SECTION	COUNTY	TOTAL SHEETS	SHEET NO.
74	(72-7)R-3	PEORIA	1360	277
STA.		TO STA.		
FED. ROAD DIST. NO.		ILLINOIS FED. AID PROJECT		

FINAL SURVEY	BY	DATE
NO.		



ORIGINAL SURVEY	BY	DATE
NO.		

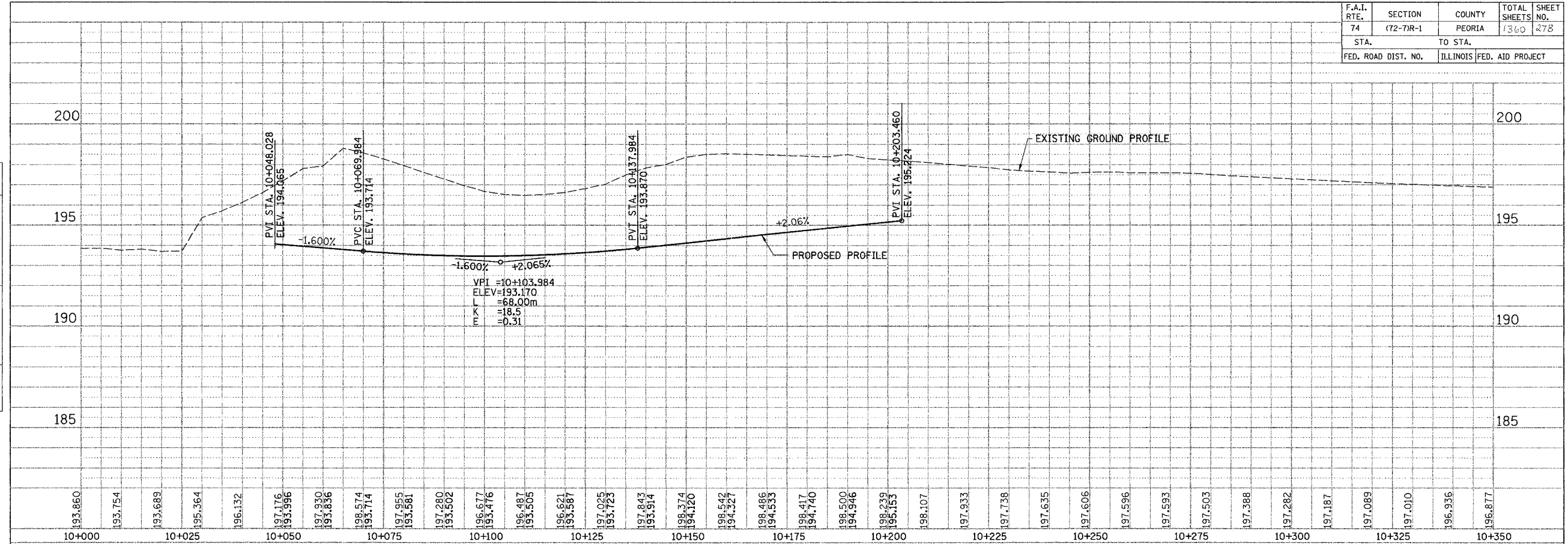


ILLINOIS DEPARTMENT OF TRANSPORTATION  
 ROADWAY PROFILE RAMP B-5  
 WAR MEMORIAL DRIVE & I-74 (WB)

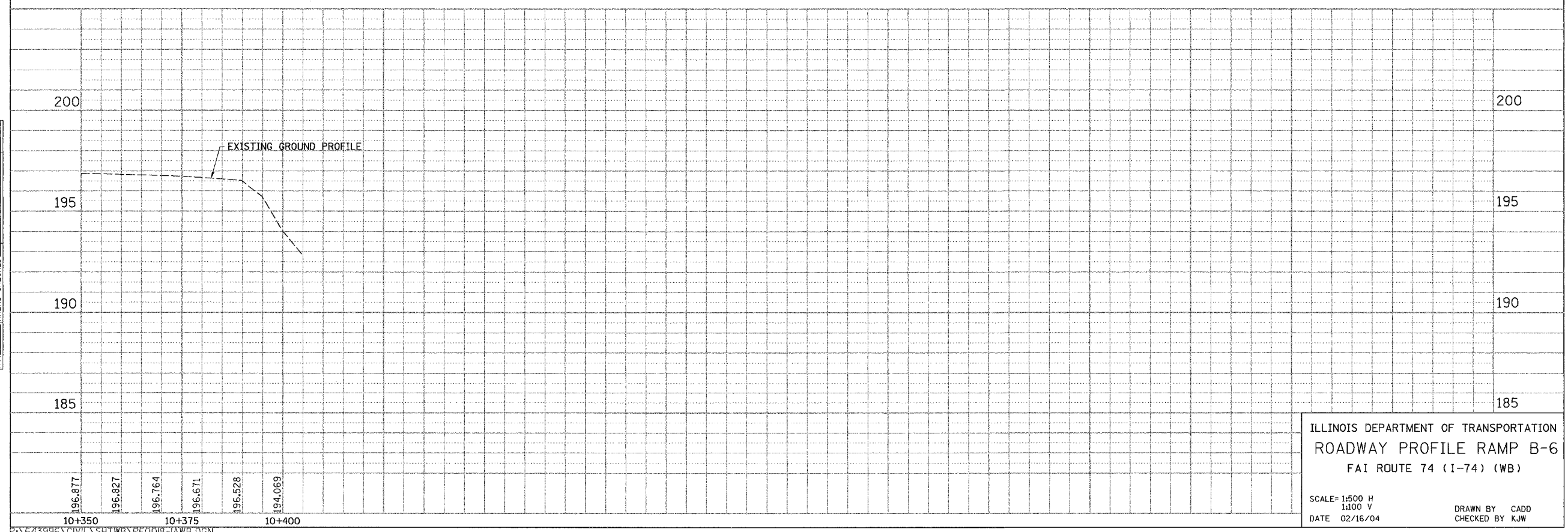
SCALE= 1:500 H  
 1:100 V  
 DATE 11/12/04  
 DRAWN BY CADD  
 CHECKED BY KJW

F.A.I. RTE.	SECTION	COUNTY	TOTAL SHEETS	SHEET NO.
74	(72-71R-1)	PEORIA	1360	278
STA.		TO STA.		
FED. ROAD DIST. NO.		ILLINOIS FED. AID PROJECT		

FINAL SURVEY	SURVEYED	BY	DATE
NO.	PLOTTED		
	NOTE BOOK		
	TEMPLATE		
	AREAS CHECKED		



ORIGINAL SURVEY	SURVEYED	BY	DATE
NO.	PLOTTED		
	NOTE BOOK		
	TEMPLATE		
	AREAS CHECKED		



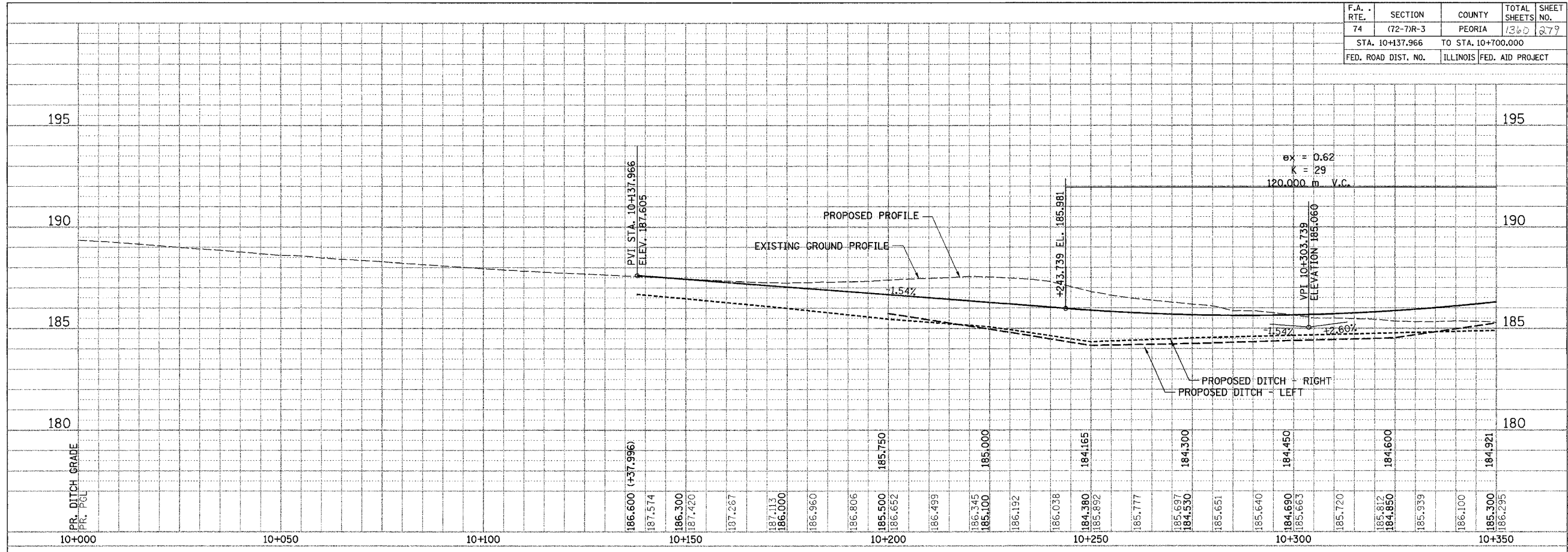
ILLINOIS DEPARTMENT OF TRANSPORTATION  
 ROADWAY PROFILE RAMP B-6  
 FAI ROUTE 74 (I-74) (WB)

SCALE= 1:500 H  
 1:100 V  
 DATE 02/16/04

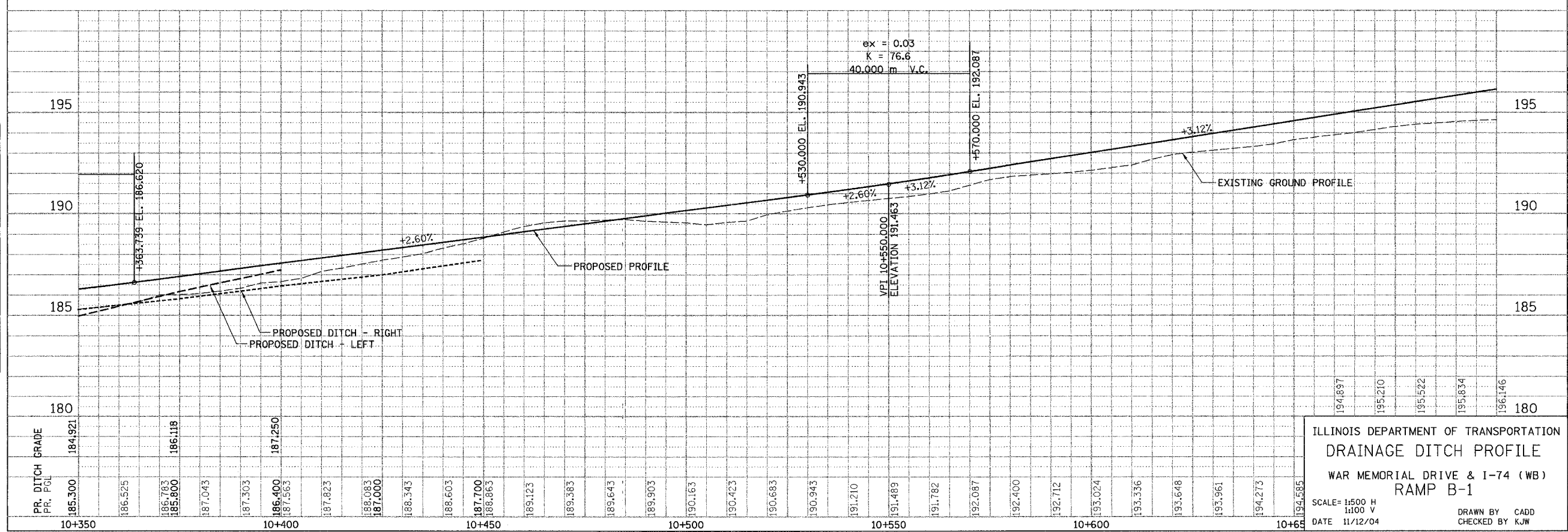
DRAWN BY CADD  
 CHECKED BY KJW

F.A. RTE.	SECTION	COUNTY	TOTAL SHEETS	SHEET NO.
74	(72-7)R-3	PEORIA	1360	279
STA. 10+137.966		TO STA. 10+700.000		
FED. ROAD DIST. NO.		ILLINOIS FED. AID PROJECT		

FINAL SURVEY PLOTTED	BY	DATE
NOTE BOOK TEMPLATE		
AREAS CHECKED		
NO.		



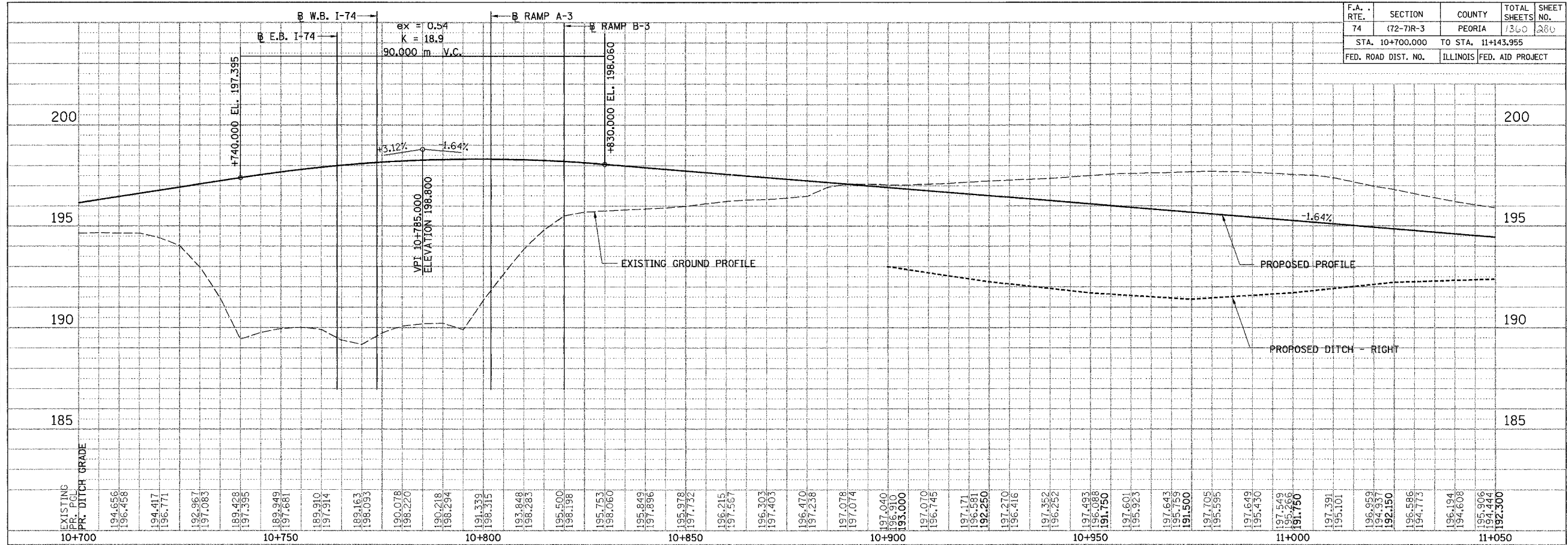
ORIGINAL SURVEY PLOTTED	BY	DATE
NOTE BOOK TEMPLATE		
AREAS CHECKED		
NO.		



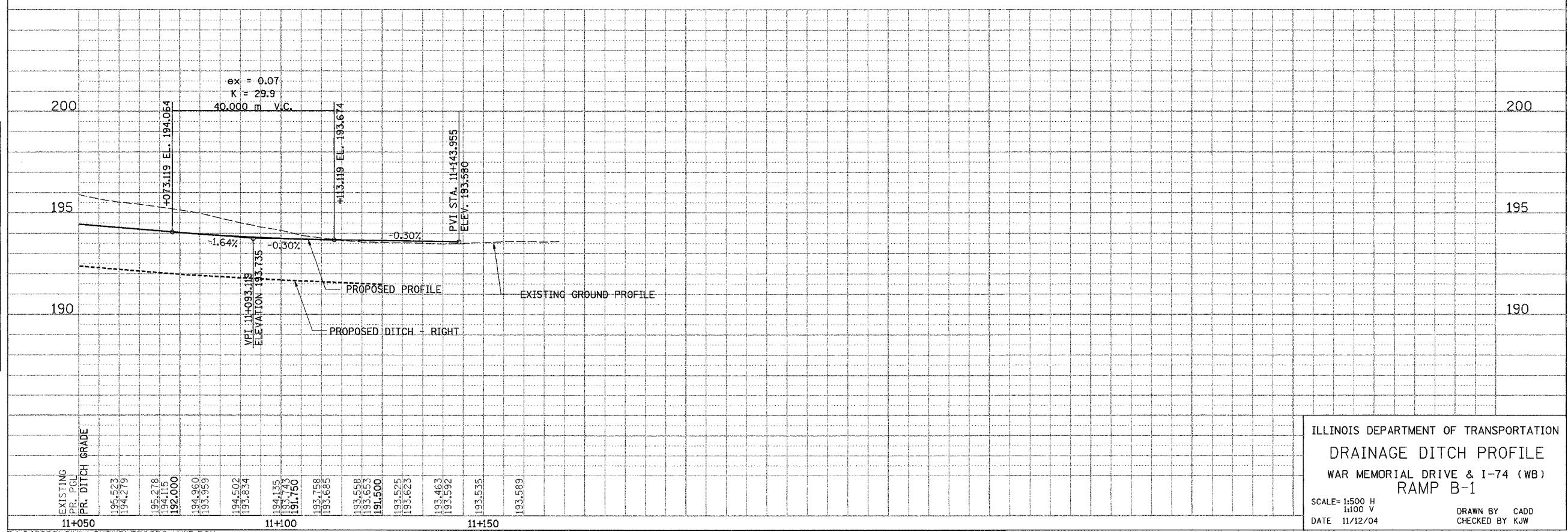
ILLINOIS DEPARTMENT OF TRANSPORTATION  
 DRAINAGE DITCH PROFILE  
 WAR MEMORIAL DRIVE & I-74 (WB)  
 RAMP B-1  
 SCALE= 1:500 H  
 1:100 V  
 DATE 11/12/04  
 DRAWN BY CADD  
 CHECKED BY KJW

F.A. RTE.	SECTION	COUNTY	TOTAL SHEETS	SHEET NO.
74	(72-7)R-3	PEORIA	1360	280
STA. 10+700.000		TO STA. 11+143.955		
FED. ROAD DIST. NO.		ILLINOIS FED. AID PROJECT		

FINAL SURVEY PLOTTED	BY	DATE
NOTE BOOK TEMPLATE AREAS CHECKED		
NO.		



ORIGINAL SURVEY PLOTTED	BY	DATE
NOTE BOOK TEMPLATE AREAS CHECKED		
NO.		

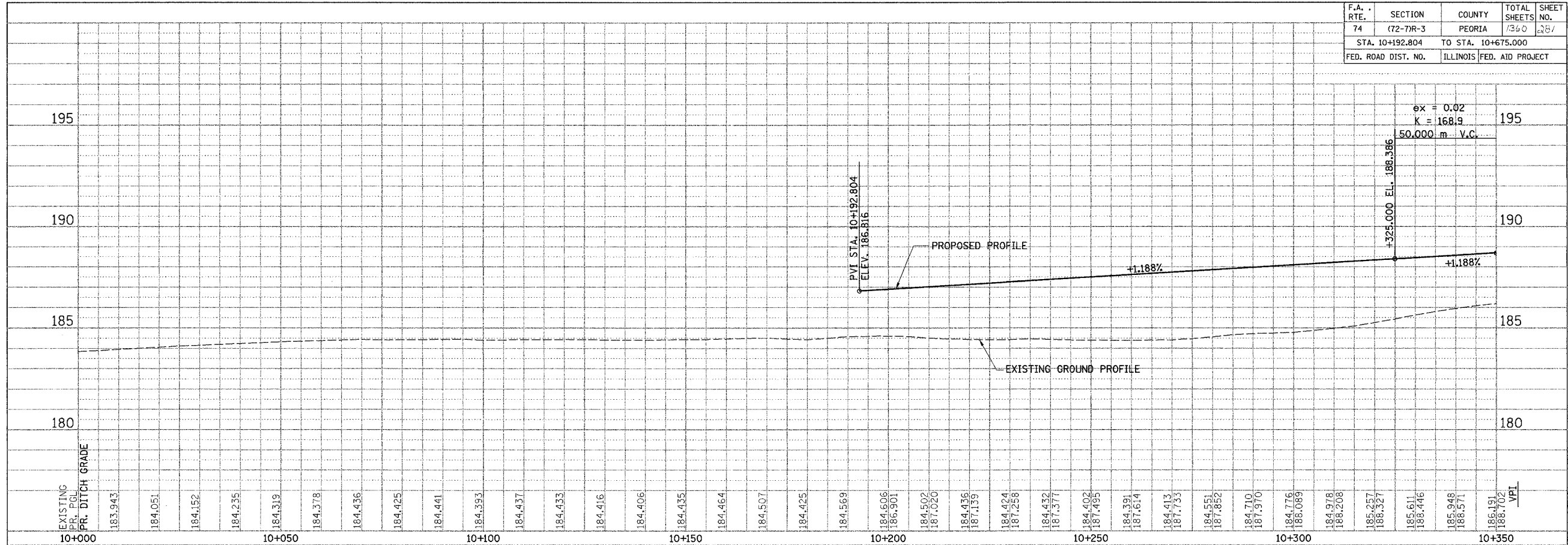


ILLINOIS DEPARTMENT OF TRANSPORTATION  
 DRAINAGE DITCH PROFILE  
 WAR MEMORIAL DRIVE & I-74 (WB)  
 RAMP B-1  
 SCALE= 1:500 H  
 1:100 V  
 DATE 11/12/04  
 DRAWN BY CADD  
 CHECKED BY KJW

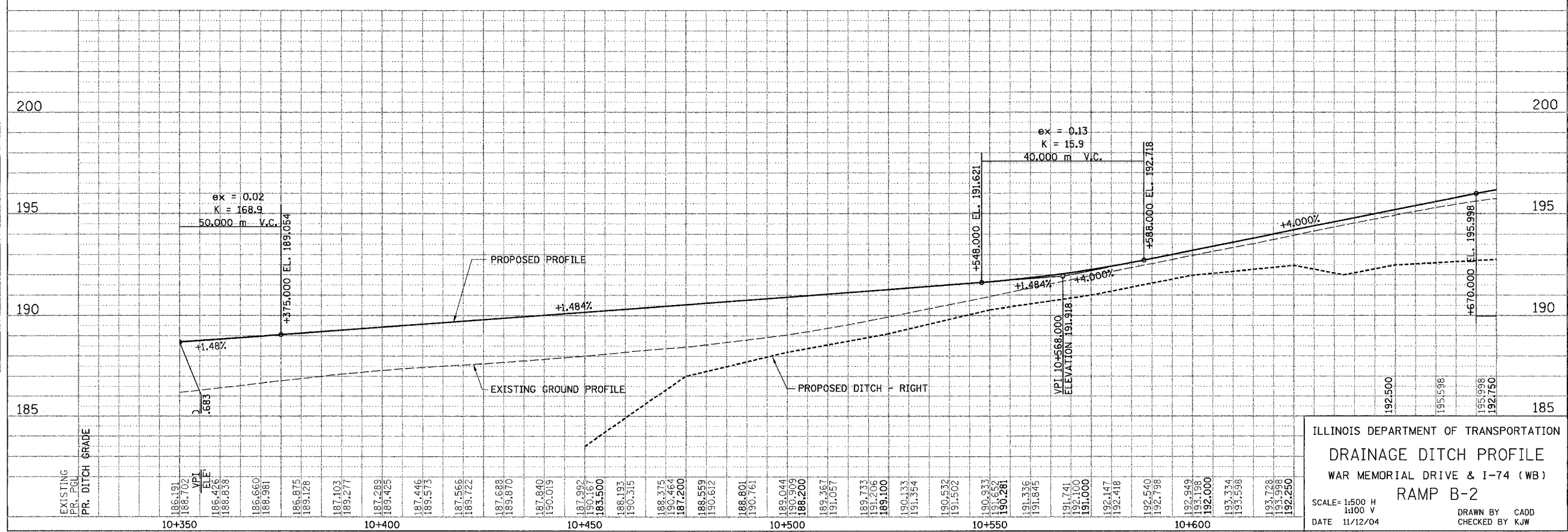


F.A. RTE.	SECTION	COUNTY	TOTAL SHEETS	SHEET NO.
74	(72-7)R-3	PEORIA	1340	281
STA. 10+192.804		TO STA. 10+675.000		
FED. ROAD DIST. NO.		ILLINOIS FED. AID PROJECT		

FINAL SURVEY PLOTTED	BY	DATE
NOTE BOOK TEMPLATE		
AREAS CHECKED		
NO.		



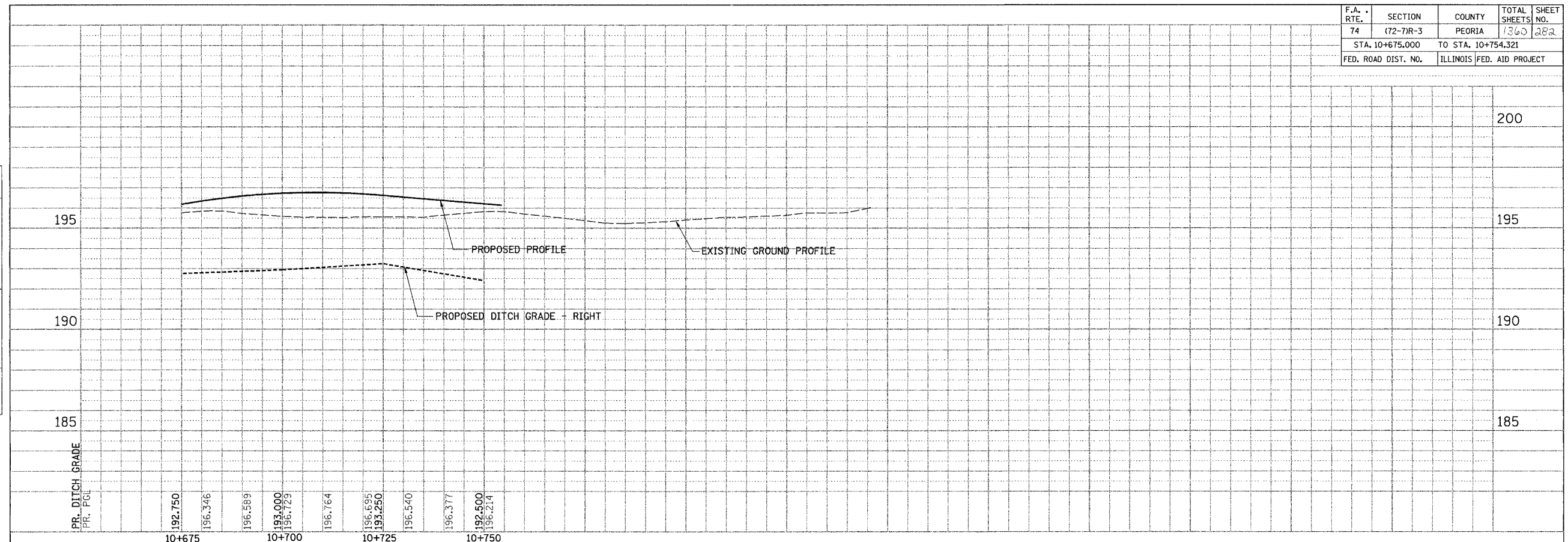
ORIGINAL SURVEY PLOTTED	BY	DATE
NOTE BOOK TEMPLATE		
AREAS CHECKED		
NO.		



ILLINOIS DEPARTMENT OF TRANSPORTATION  
**DRAINAGE DITCH PROFILE**  
 WAR MEMORIAL DRIVE & I-74 (WB)  
**RAMP B-2**  
 SCALE= 1:500 H  
 1:100 V  
 DATE 11/12/04  
 DRAWN BY CADD  
 CHECKED BY KJW

F.A. RTE.	SECTION	COUNTY	TOTAL SHEETS	SHEET NO.
74	(72-7R-3	PEORIA	1360	282
STA. 10+675.000		TO STA. 10+754.321		
FED. ROAD DIST. NO.		ILLINOIS FED. AID PROJECT		

FINAL SURVEY	SURVEYED	BY	DATE
NO. _____	PLOTTED	_____	_____
NOTE BOOK	TEMPLATE		
NO. _____	AREAS CHECKED		

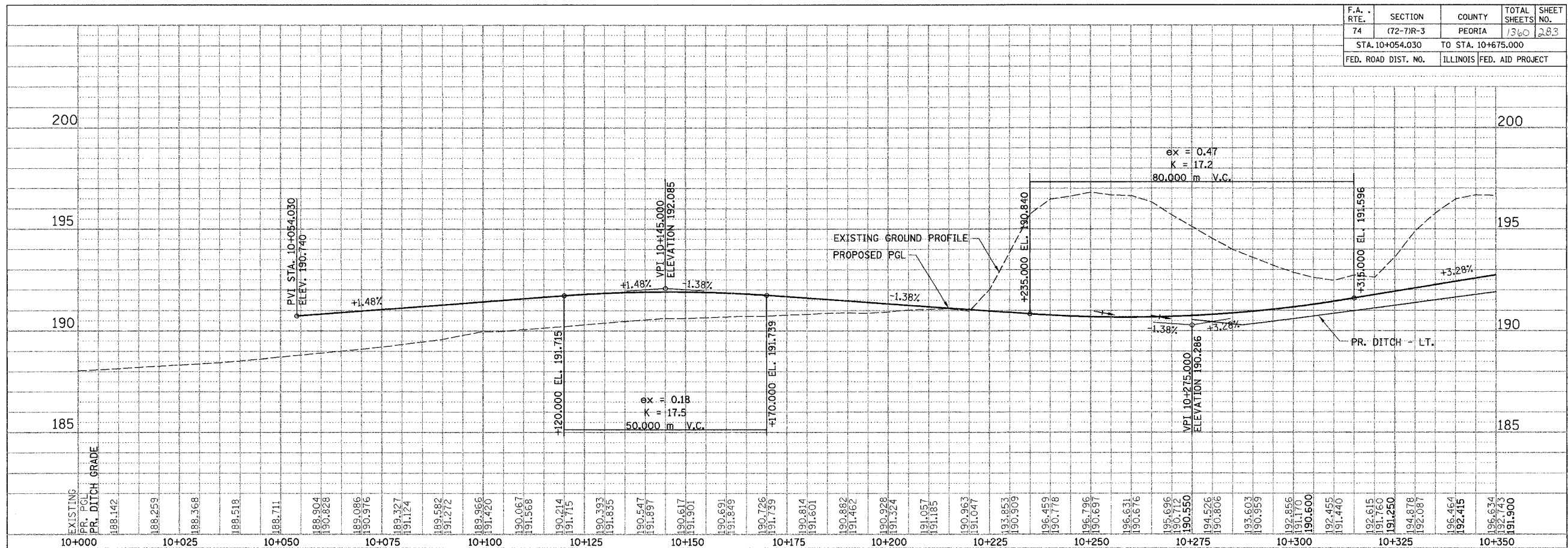


ORIGINAL SURVEY	SURVEYED	BY	DATE
NO. _____	PLOTTED	_____	_____
NOTE BOOK	TEMPLATE		
NO. _____	AREAS CHECKED		

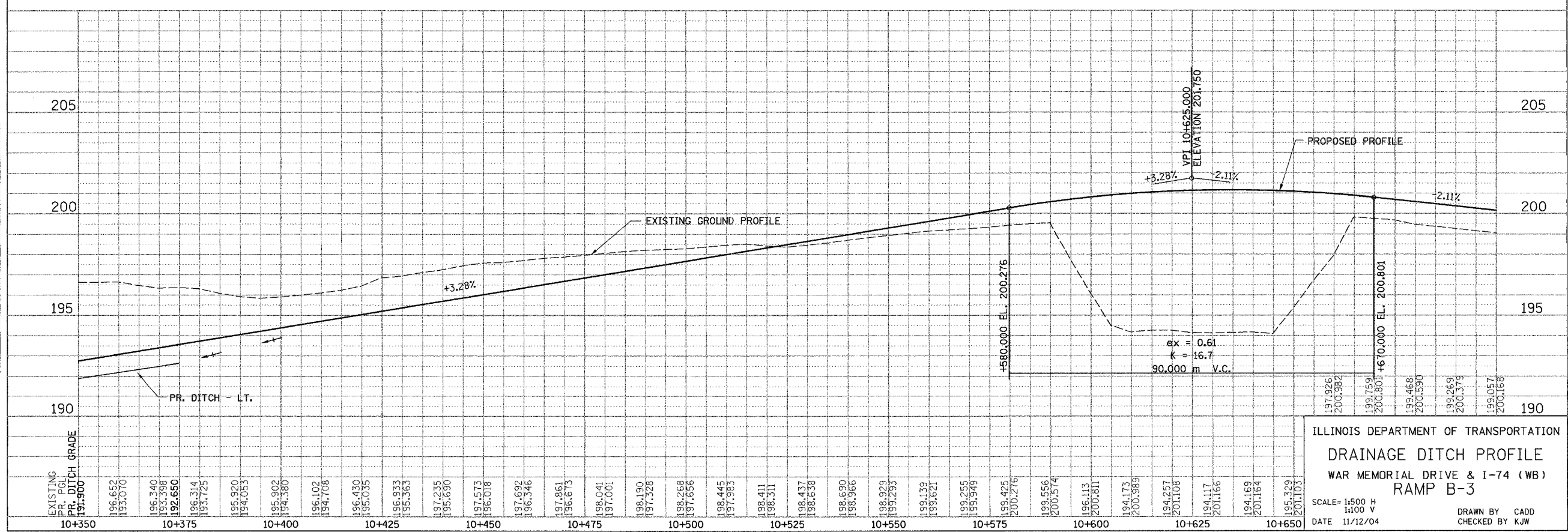
ILLINOIS DEPARTMENT OF TRANSPORTATION  
 DRAINAGE DITCH PROFILE  
 WAR MEMORIAL DRIVE & I-74 (WB)  
 RAMP B-2  
 SCALE= 1:500 H  
 1:100 V  
 DATE 11/12/04  
 DRAWN BY CAD  
 CHECKED BY KJW

F.A. .	SECTION	COUNTY	TOTAL SHEETS	SHEET NO.
74	(72-7)R-3	PEORIA	1360	283
STA. 10+054.030		TO STA. 10+675.000		
FED. ROAD DIST. NO.	ILLINOIS	FED. AID PROJECT		

FINAL SURVEY PLOTTED	BY	DATE
NOTE BOOK TEMPLATE		
AREAS CHECKED		
NO.		



ORIGINAL SURVEY PLOTTED	BY	DATE
NOTE BOOK TEMPLATE		
AREAS CHECKED		
NO.		



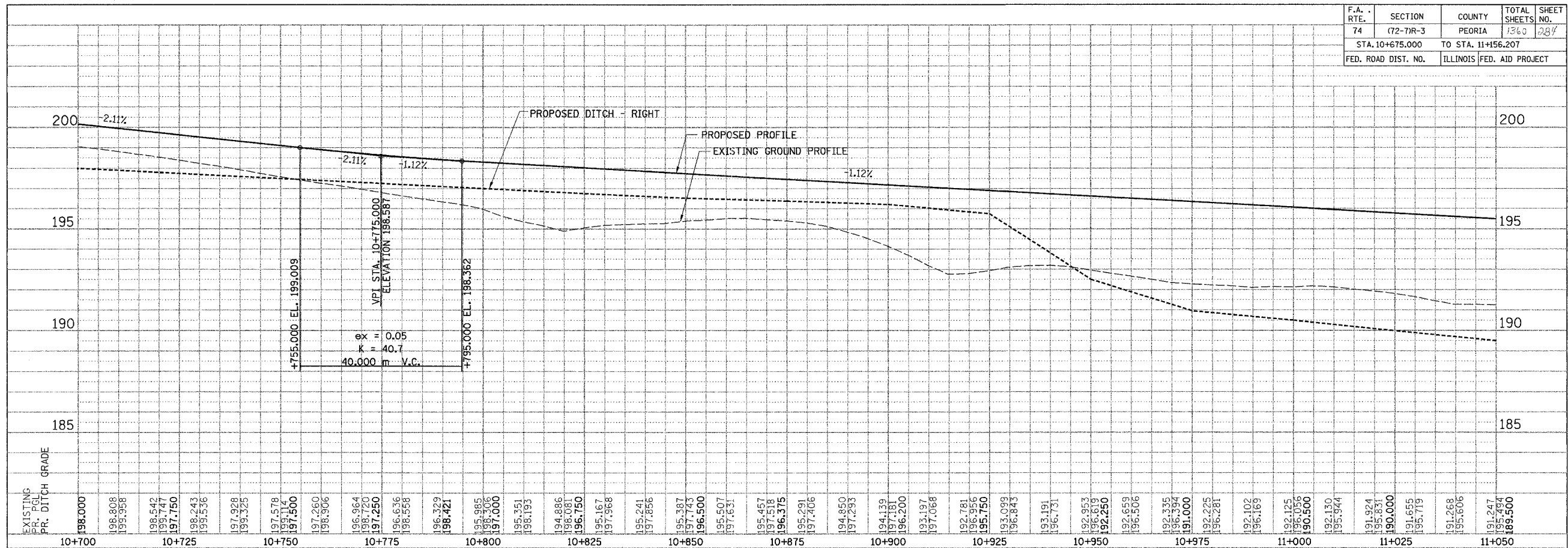
ILLINOIS DEPARTMENT OF TRANSPORTATION  
**DRAINAGE DITCH PROFILE**  
 WAR MEMORIAL DRIVE & I-74 (WB)  
 RAMP B-3

SCALE= 1:500 H  
 1:100 V  
 DATE 11/12/04

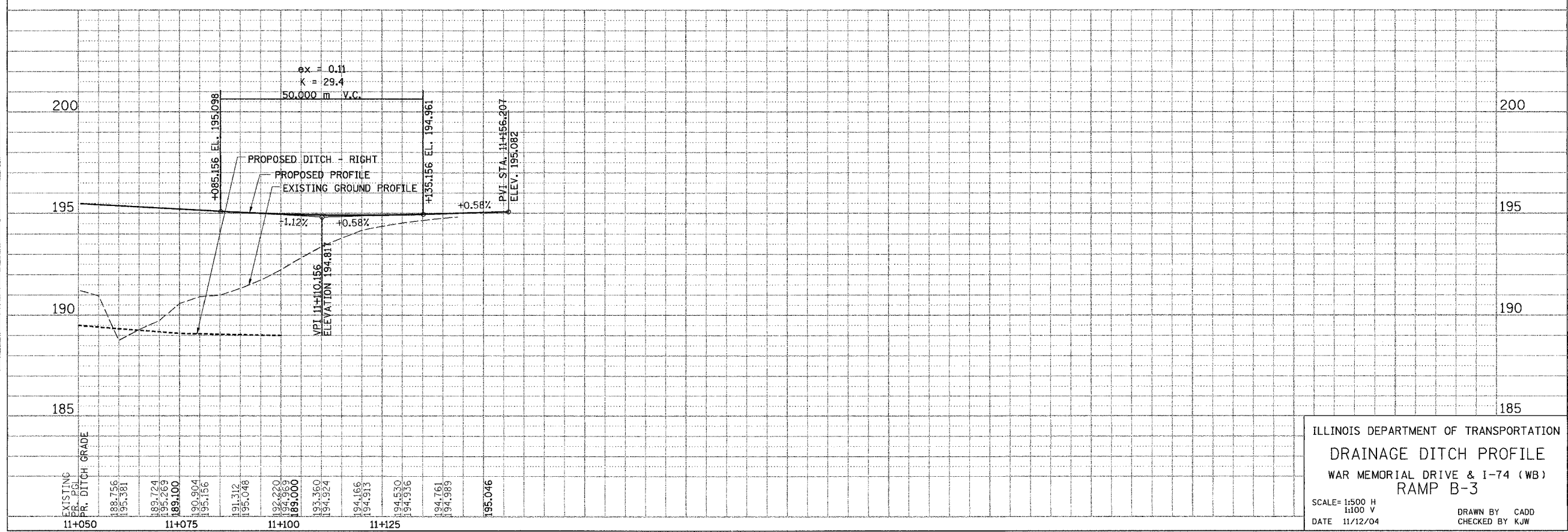
DRAWN BY CADD  
 CHECKED BY KJW

F.A. RTE.	SECTION	COUNTY	TOTAL SHEETS	SHEET NO.
74	(72-7)R-3	PEORIA	1360	284
STA. 10+675.000		TO STA. 11+156.207		
FED. ROAD DIST. NO.	ILLINOIS	FED. AID PROJECT		

FINAL SURVEY PLOTTED	BY	DATE
NOTE BOOK TEMPLATE		
AREAS CHECKED		
NO.		



ORIGINAL SURVEY PLOTTED	BY	DATE
NOTE BOOK TEMPLATE		
AREAS CHECKED		
NO.		



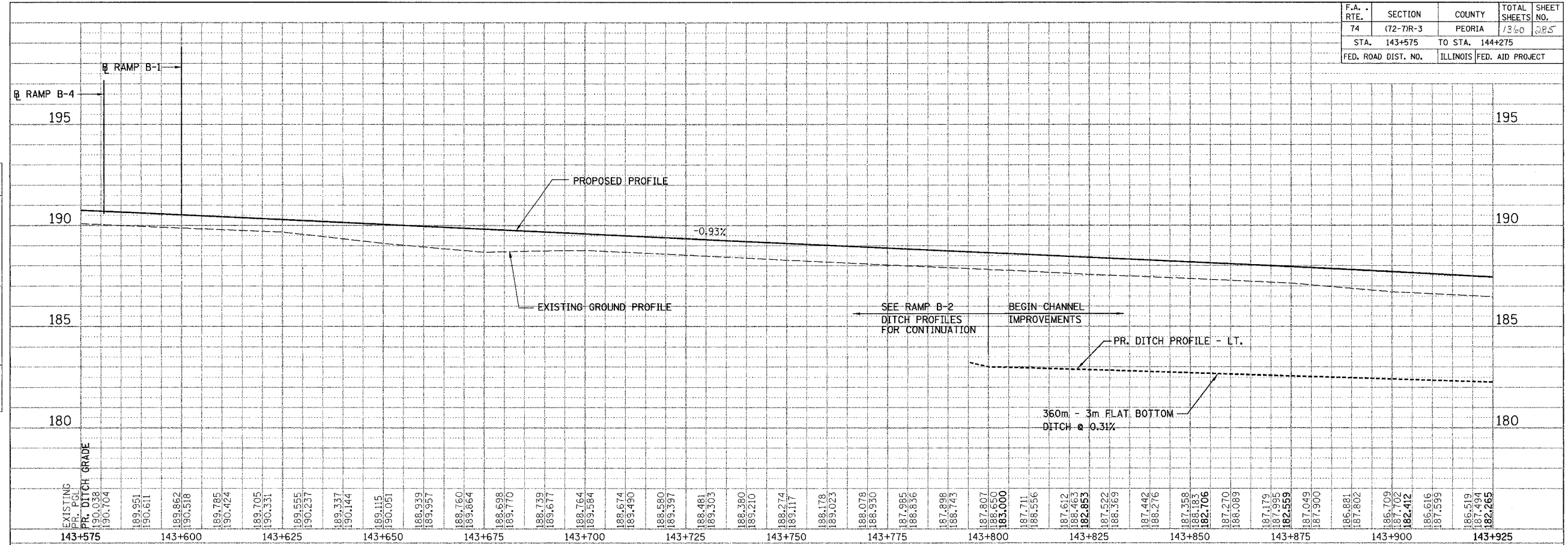
ILLINOIS DEPARTMENT OF TRANSPORTATION  
 DRAINAGE DITCH PROFILE  
 WAR MEMORIAL DRIVE & I-74 (WB)  
 RAMP B-3

SCALE= 1:500 H  
 1:100 V  
 DATE 11/12/04

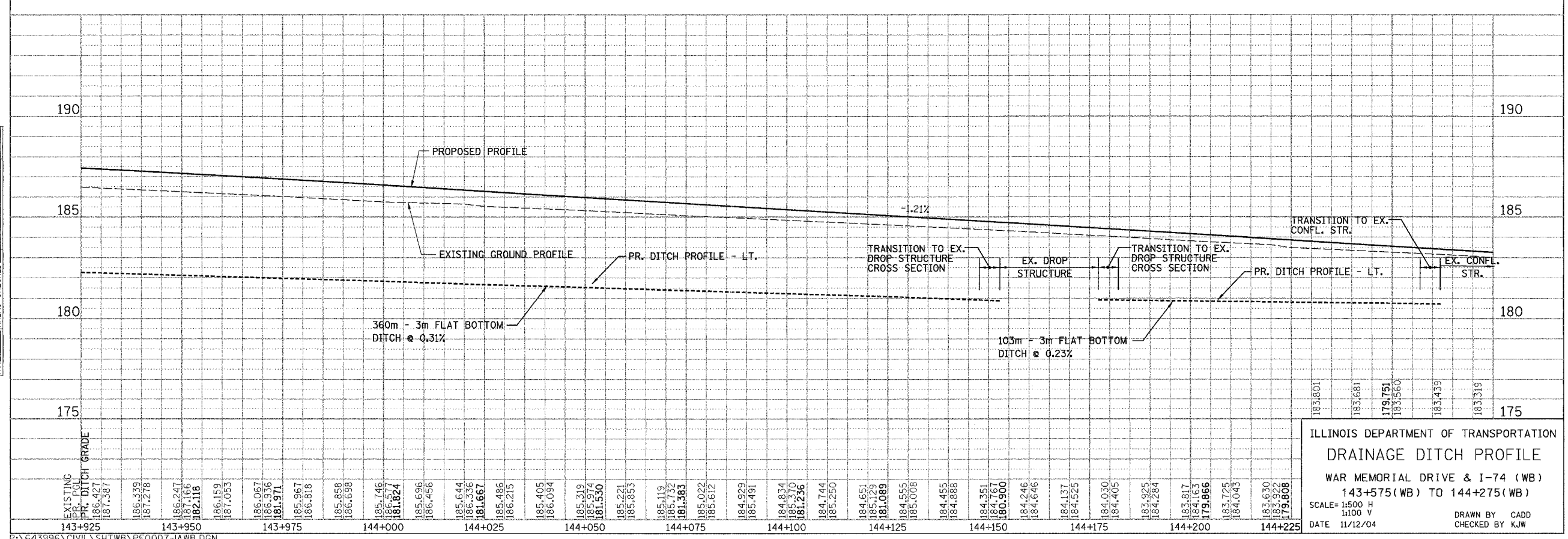
DRAWN BY CADD  
 CHECKED BY KJW

F.A. RTE.	SECTION	COUNTY	TOTAL SHEETS	SHEET NO.
74	(72-7R-3)	PEORIA	1360	285
STA. 143+575		TO STA. 144+275		
FED. ROAD DIST. NO.		ILLINOIS FED. AID PROJECT		

FINAL SURVEY	SURVEYED	BY	DATE
NO. _____	PLOTTED		
NOTE BOOK	TEMPLATE		
NO. _____	AREAS CHECKED		



ORIGINAL SURVEY	SURVEYED	BY	DATE
NO. _____	PLOTTED		
NOTE BOOK	TEMPLATE		
NO. _____	AREAS CHECKED		



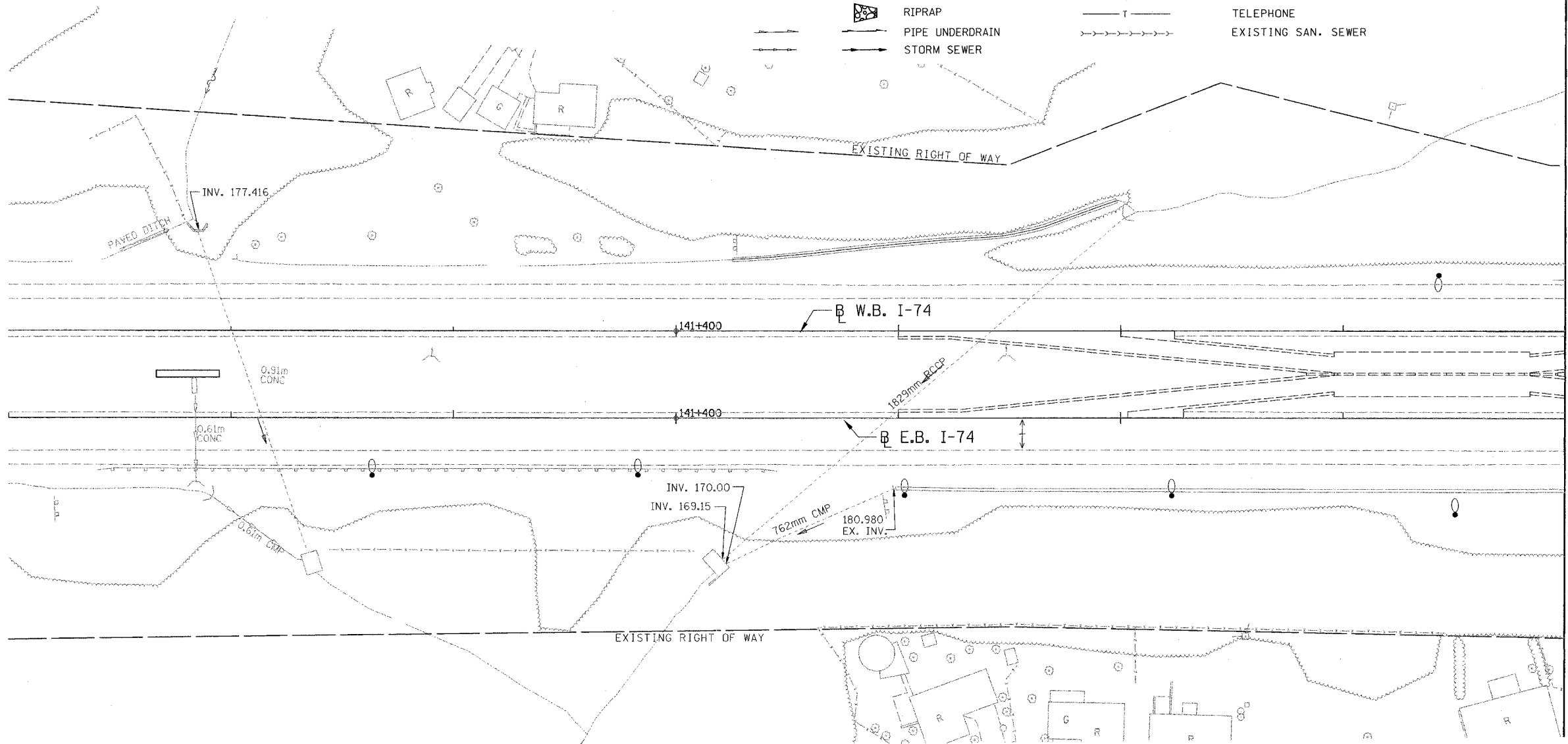
ILLINOIS DEPARTMENT OF TRANSPORTATION  
**DRAINAGE DITCH PROFILE**  
 WAR MEMORIAL DRIVE & I-74 (WB)  
 143+575(WB) TO 144+275(WB)  
 SCALE= 1:500 H  
 1:100 V  
 DATE 11/12/04  
 DRAWN BY CADD  
 CHECKED BY KJW

P:\643996\CIVIL\SHWB\PF007-IAWB.DGN


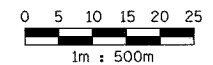
# LEGEND

EXISTING	PROPOSED	EXISTING	PROPOSED

F.A. RTE.	SECTION	COUNTY	TOTAL SHEETS	SHEET NO.
74	(72-7)R-3	PEORIA	1360	286
STA. 141+250.000 TO STA. 141+600.000				
FED. ROAD DIST. NO.		ILLINOIS	FED. AID PROJECT	



MATCH LINE STA. 141+600.000 (W.B. I-74)



REVISIONS	
NAME	DATE

ILLINOIS DEPARTMENT OF TRANSPORTATION  
 DRAINAGE AND UTILITY PLAN  
 FAI ROUTE 74 (I-74) (WB)  
 STA. 141+250.000 - STA. 141+600.000  
 DRAWN BY CADD  
 CHECKED BY MWP  
 DATE 11/12/04

DRAINAGE STRUCTURE TABLE

#	TYPE	DIAMETER	PROFILE	FRAME/GRATE	STATION, OFFSET	FRAME ELEV.	INV. EL.	COMMENTS
1	END SECTION	900mm	ON GRADE	-	141+948.170(WB), 15.013m LT.	-	196.000	WITH GRATING
2	MH, TY A	1.8m	ON GRADE	TY 1, OPEN	141+937.735(WB), 14.681m LT.	196.000	194.250 (E) 194.000 (S)	
2A	MH, TY A	1.5m	ON GRADE	TY 1, OPEN	141+938.430(WB), 9.629m RT.	195.500	193.346 (EX. S.) 193.346 (PR.) 193.796 (EX. E.)	CONSTRUCT OVER EX. SEWERS
2B	END SECTION	600mm	ON GRADE	-	141+626.096(WB), 9.903m RT.	-	186.022	WITH GRATING

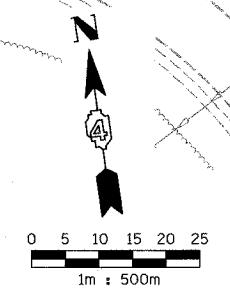
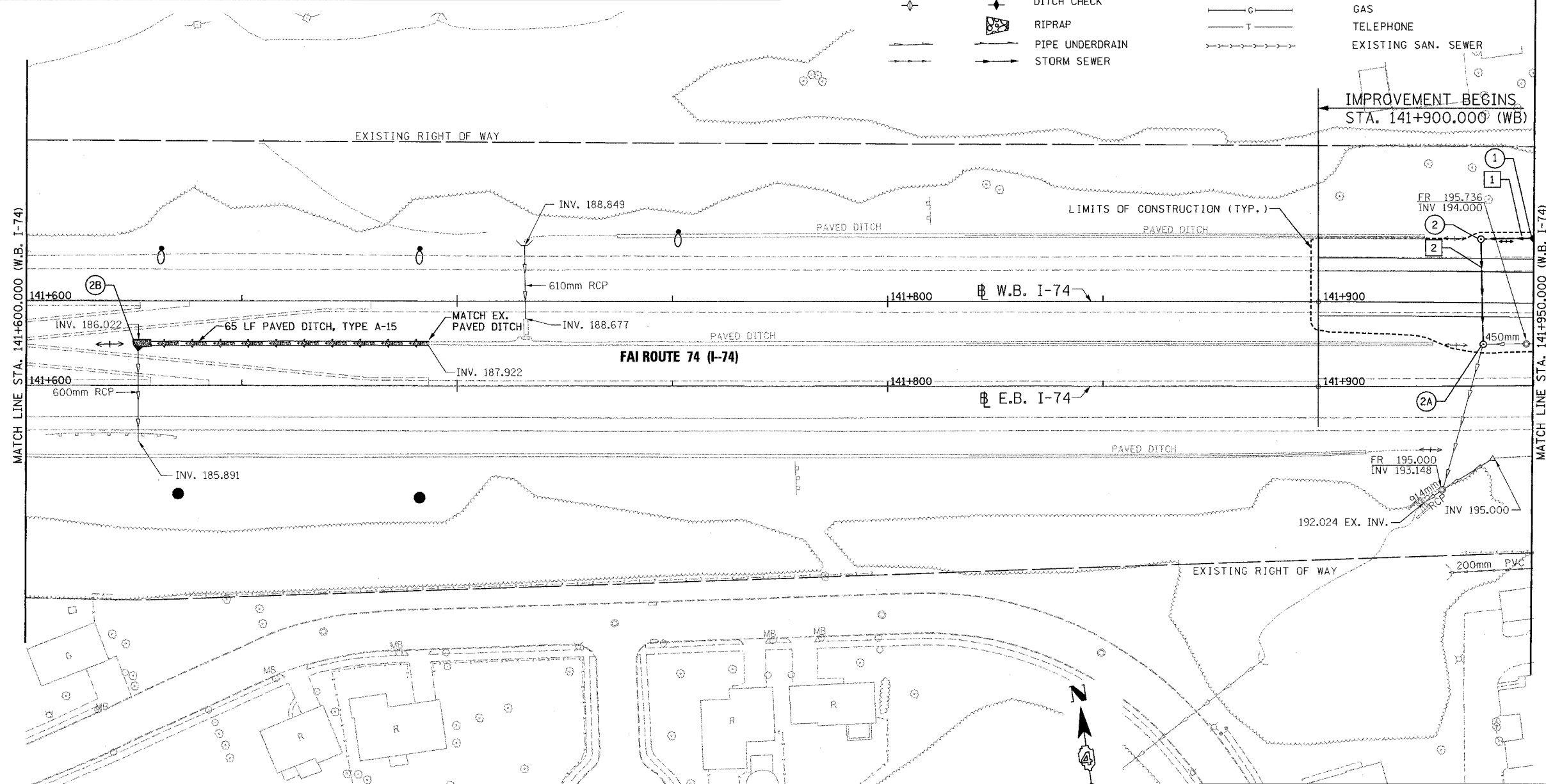
DRAINAGE PIPE TABLE

#	CLASS	TYPE	DIAMETER	LENGTH	INV. EL. UPSTREAM	INV. EL. DOWNSTREAM	SLOPE	TRENCH BACKFILL	REMARKS
1	A	2	900mm	11.0m	196.000	194.250	15.909%	0.0	
2	A	2	900mm	24.0m	194.000	193.346	2.725%	38.42	

LEGEND

EXISTING	PROPOSED	EXISTING	PROPOSED

F.A. RTE.	SECTION	COUNTY	TOTAL SHEETS	SHEET NO.
74	(72-7)R-3	PEORIA	1360	287
STA. 141+600.000		TO STA. 141+950.000		
FED. ROAD DIST. NO.	ILLINOIS	FED. AID PROJECT		



PARSONS TRANSPORTATION GROUP  
Engineers and Planners



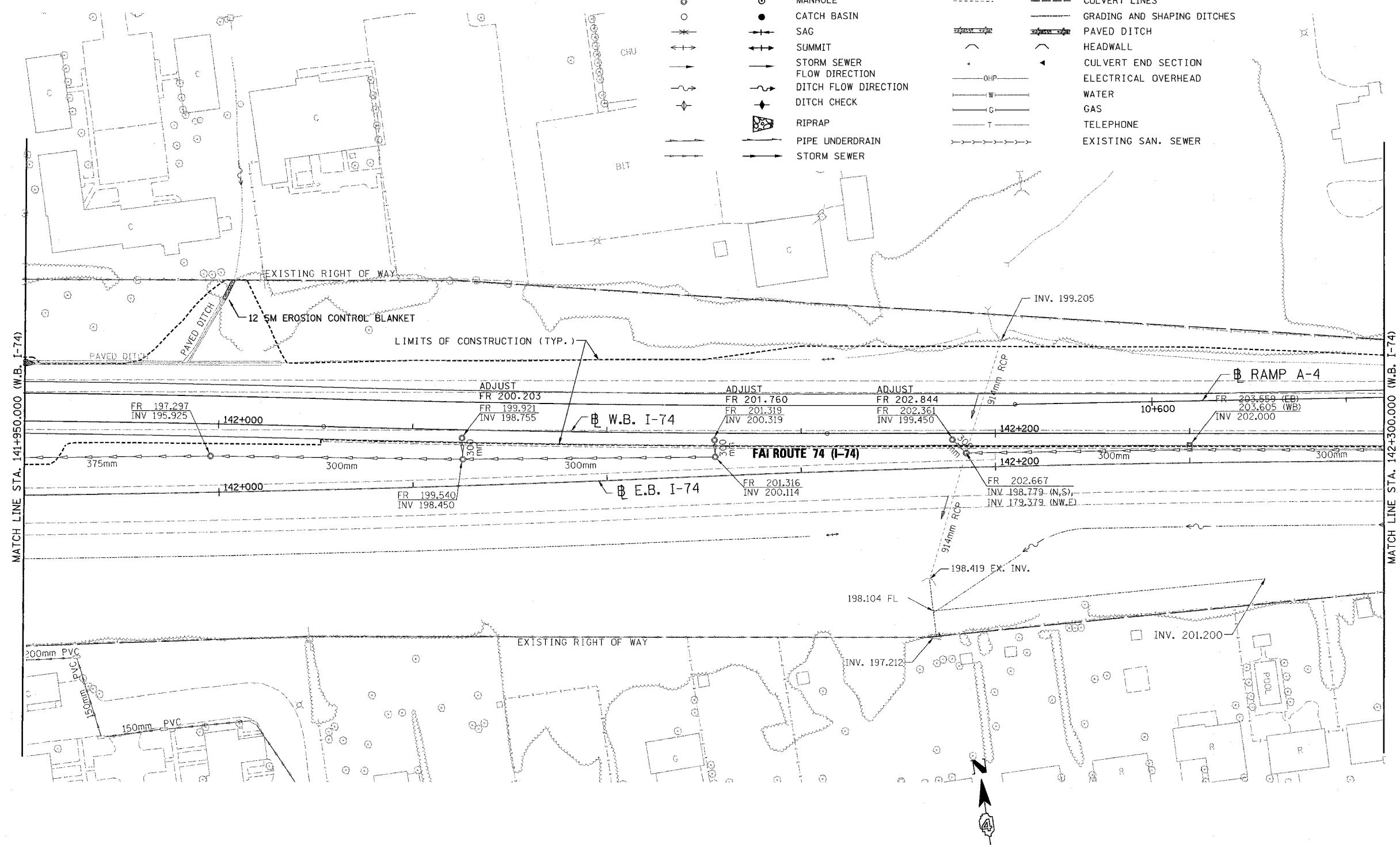
REVISIONS	
NAME	DATE

ILLINOIS DEPARTMENT OF TRANSPORTATION  
DRAINAGE AND UTILITY PLAN  
FAI ROUTE 74 (I-74) (WB)  
STA. 141+600.000 - STA. 141+950.000  
DRAWN BY CADD  
CHECKED BY KJW  
DATE 11/12/04

F.A. RTE.	SECTION	COUNTY	TOTAL SHEETS	SHEET NO.
74	(72-7)R-3	PEORIA	1360	288
STA. 141+950.000		TO STA. 142+300.000		
FED. ROAD DIST. NO.	ILLINOIS	FED. AID PROJECT		

### LEGEND

- | EXISTING | PROPOSED | EXISTING  | PROPOSED  |
|----------|----------|-----------|-----------|
| □        | ■        | - - - - - | - - - - - |
| ○        | ●        | - - - - - | - - - - - |
| ○        | ●        | - - - - - | - - - - - |
| +        | +        | - - - - - | - - - - - |
| →        | →        | - - - - - | - - - - - |
| →        | →        | - - - - - | - - - - - |
| →        | →        | - - - - - | - - - - - |
| →        | →        | - - - - - | - - - - - |
| →        | →        | - - - - - | - - - - - |
| →        | →        | - - - - - | - - - - - |
| →        | →        | - - - - - | - - - - - |
| →        | →        | - - - - - | - - - - - |
| →        | →        | - - - - - | - - - - - |
| →        | →        | - - - - - | - - - - - |
| →        | →        | - - - - - | - - - - - |



REVISIONS	
NAME	DATE

ILLINOIS DEPARTMENT OF TRANSPORTATION  
 DRAINAGE AND UTILITY PLAN  
 FAI ROUTE 74 (I-74) (WB)  
 STA. 141+950.000 - STA. 142+300.000  
 DRAWN BY CADD  
 CHECKED BY KJW  
 DATE 11/12/04

P:\643996\CIVIL\SHTWB\dp0003-lawb.DGN

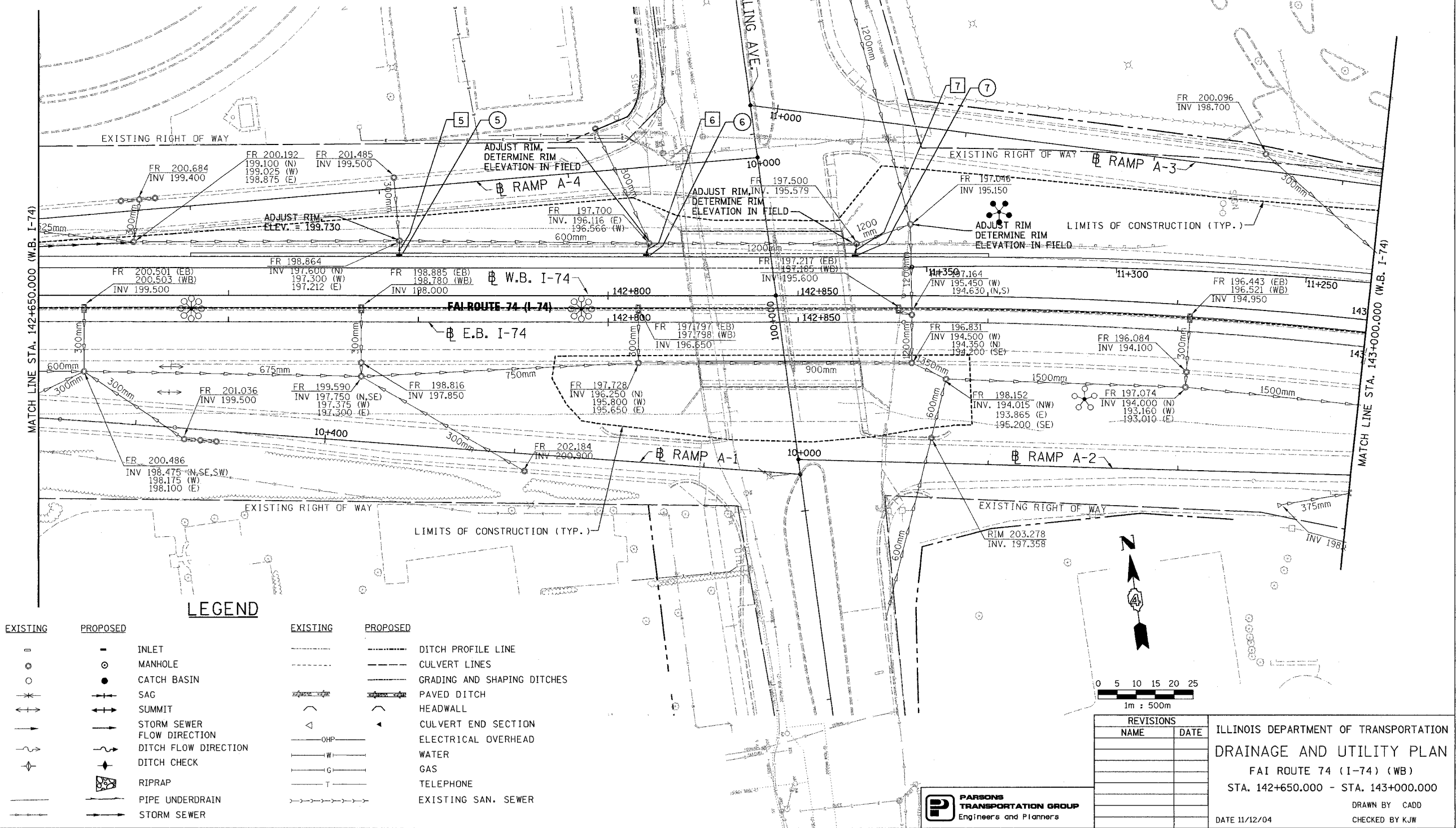




F.A. RTE.	SECTION	COUNTY	TOTAL SHEETS	SHEET NO.
74	(72-7)R-3	PEORIA	1360	290
STA. 142+650.000		TO STA. 143+000.000		
FED. ROAD DIST. NO.		ILLINOIS FED. AID PROJECT		

#	TYPE	DIAMETER	PROFILE	FRAME/GRATE	STATION, OFFSET	FRAME ELEV.	INV. EL.
5	INLET, TY B	-	ON GRADE	TYPE 9	142+745.000 (WB), 10.642m LT.	198.637	197.700
6	INLET, TY B	-	ON GRADE	TYPE 9	142+810.000 (WB), 10.642m LT.	197.721	196.700
7	INLET, TY B	-	ON GRADE	TYPE 9	142+865.000 (WB), 10.642m LT.	197.360	196.400


#	CLASS	TYPE	DIAMETER	LENGTH	INV. EL. UPSTREAM	INV. EL. DOWNSTREAM	SLOPE	TRENCH BACKFILL	REMARKS
5	A	1	300mm	3.5m	197.700	197.600	2.85%	0.00	
6	A	1	300mm	3.5m	196.700	196.600	2.85%	0.00	
7	A	1	300mm	3.5m	196.400	196.300	2.85%	0.00	



EXISTING		PROPOSED		EXISTING		PROPOSED	
○	INLET	—	DITCH PROFILE LINE	—	CULVERT END SECTION	—	ELECTRICAL OVERHEAD
○	MANHOLE	—	CULVERT LINES	—	WATER	—	GAS
○	CATCH BASIN	—	GRADING AND SHAPING DITCHES	—	TELEPHONE	—	EXISTING SAN. SEWER
+	SAG	—	PAVED DITCH	—			
+	SUMMIT	—	HEADWALL				
→	STORM SEWER FLOW DIRECTION	→					
→	DITCH FLOW DIRECTION	→					
+	DITCH CHECK	+					
+	RIPRAP	+					
—	PIPE UNDERDRAIN	—					
—	STORM SEWER	—					

REVISIONS	
NAME	DATE

ILLINOIS DEPARTMENT OF TRANSPORTATION  
**DRAINAGE AND UTILITY PLAN**  
 FAI ROUTE 74 (I-74) (WB)  
 STA. 142+650.000 - STA. 143+000.000  
 DATE 11/12/04  
 DRAWN BY CADD  
 CHECKED BY KJW





F.A. RTE.	SECTION	COUNTY	TOTAL SHEETS	SHEET NO.
74	(72-7)R-3	PEORIA	1360	292
STA. 143+000.000		TO STA. 143+300.000		
FED. ROAD DIST. NO.		ILLINOIS	FED. AID PROJECT	

DRAINAGE STRUCTURE TABLE

#	TYPE	DIAMETER	PROFILE	FRAME/GRATE	STATION, OFFSET	FRAME ELEV.	INV. EL.	COMMENTS
8	END SECTION	375mm	ON GRADE	-	143+115.000 (WB), 21.500m LT.	-	194.250	
10	MH, TY A	1.2m	ON GRADE	TYPE 1, OPEN	143+173.532 (WB), 7.862m LT.	194.806	192.187	CONST. OVER EX. SEWERS
11	DS, TY 2	-	ON GRADE	TYPE 22	143+173.761 (WB), 3.500m RT.	194.398 (EB) 194.362 (WB)	192.014	CONST. OVER EX. SEWERS
12	MH, TY A	1.2m	ON GRADE	TYPE 1, CLOSED	10+610.966 (A3), 16.469m RT.	193.5 FIELD VERIFY	MATCH EX. DETERMINE IN FIELD	CONST. OVER EX. SEWER
12A	SHOULDER INLET WITH CURB	TYPE E	ON GRADE	-	10+628.603 (A3), 6.684m LT.	198.265	197.665	
12B	MH, TY A	1.2m	ON GRADE	TYPE 1, OPEN	143+205.271 (WB), 16.417m LT.	194.661	193.300	
13	MH, TY A	1.2m	ON GRADE	TYPE 1, OPEN	143+243.509 (WB), 17.537m LT.	194.254	193.000	
14	MH, TY A	1.2m	ON GRADE	TYPE 1, OPEN	143+247.206 (WB), 8.605m LT.	194.099	192.800	
15	DS, TY 1	-	ON GRADE	TYPE 20	143+247.233 (WB), 3.500m RT.	193.716 (EB) 193.677 (WB)	192.600	CONST. OVER EX. SEWERS

DRAINAGE PIPE TABLE

#	CLASS	TYPE	DIAMETER	LENGTH	INV. EL. UPSTREAM	INV. EL. DOWNSTREAM	SLOPE	TRENCH BACKFILL	REMARKS
8	A	2	375mm	9.5m	194.250	193.450	8.42%	0.0	
12	A	2	300mm	26.0m	MATCH EX.	185.000	2.08%	0.0	
12A	A	1	300mm	12.3m	197.665	194.661	24.42%	0.0	
12B	A	1	300mm	38.5	193.300	193.000	0.77%	17.3	
13	A	1	300mm	9.6m	193.000	192.800	2.08%	4.3	
14	A	2	300mm	11.5m	192.800	192.600	1.73%	4.2	

REVISIONS	
NAME	DATE

ILLINOIS DEPARTMENT OF TRANSPORTATION  
DRAINAGE AND UTILITY PLAN  
FAI ROUTE 74 (I-74) (WB)  
STA. 143+000.000 - STA. 143+300.000  
DRAWN BY CADD  
DATE 11/12/04  
CHECKED BY KJW





F.A. RTE.	SECTION	COUNTY	TOTAL SHEETS	SHEET NO.
74	(72-74R-3)	PEORIA	1360	294
STA. 143+300.000		TO STA. 143+650.000		
FED. ROAD DIST. NO.		ILLINOIS FED. AID. PROJECT		

DRAINAGE STRUCTURE TABLE

#	TYPE	DIAMETER	PROFILE	FRAME/GRATE	STATION, OFFSET	FRAME ELEV.	INV. EL.
16	MH, TY A	1.2m	ON GRADE	TYPE 1, OPEN	10+904.084 (B5), 2.822m RT.	193.207	192.000
17	MH, TY A	1.2m	ON GRADE	TYPE 1, OPEN	143+326.144 (WB), 10.545m LT.	193.355	191.700
18	MH, TY A	1.2m	ON GRADE	TYPE 1, OPEN	143+394.561 (WB), 14.352m LT.	192.000	190.100 (SW, NW), 190.375 (NE)
19	INLET, TY B	0.9m	ON GRADE	TYPE 9	10+855.880 (B5), 2.850m RT.	192.405	191.300
20	MH, TY A	1.2m	ON GRADE	TYPE 1, OPEN	10+799.000 (B5), 7.153m LT.	192.110	190.500 (NE), 190.425 (NW), 190.275 (SE)
21	MH, TY A	1.2m	ON GRADE	TYPE 1, OPEN	10+801.000 (B5), 2.850m RT.	191.688	190.600
22	INLET, TY B	0.9m	ON GRADE	TYPE 1, OPEN	10+806.000 (B5), 2.850m RT.	191.708	190.700
23	END SECTION	525mm	ON GRADE	-	10+775.000 (B5), 13.000m LT.	-	191.400
24	SHOULDER INLET WITH CURB	TYPE E	ON GRADE	-	10+384.570 (A3), 1.850m RT.	196.988	196.388
25	END SECTION	300mm	ON GRADE	-	10+775.869 (B5), 14.968m LT.	-	191.600
26	INLET, TY A	0.6m	ON GRADE	TYPE 9	10+369.652 (B3), 2.850m RT.	193.214	192.500
27	END SECTION	300mm	ON GRADE	-	10+369.685 (B3), 11.381m LT.	-	192.500
28	INLET, TY A	0.6m	ON GRADE	TYPE 9	10+317.792 (B3), 2.850m LT.	191.438	190.800
29	END SECTION	300mm	ON GRADE	-	10+316.140 (B3), 11.291m LT.	-	190.700
30	SHOULDER INLET WITH CURB	TYPE E	ON GRADE	-	10+361.991 (A3), 6.089m LT.	195.490	194.890
31	MH, TY A	1.2m	ON GRADE	TYPE 9	143+464.978 (WB), 10.690m LT.	191.902	190.700
33	DS, TY 1	-	ON GRADE	TYPE 20	10+195.742 (B4), 7.040m LT.	195.938 (B4) 196.214 (B1)	194.825
34	END SECTION	375mm	ON GRADE	-	10+946.000 (B1), 19.550m RT.	-	191.900
36	DS, TY 1	-	ON GRADE	TYPE 20	10+270.733 (B3), 6.910m LT.	197.379 (B1) 197.302 (B4)	195.900
37	END SECTION	300mm	ON GRADE	-	10+700.000 (B2), 14.672m RT.	-	193.150
40	INLET, TY B	0.9m	ON GRADE	TYPE 9	10+252.828 (B3), 2.840m RT.	190.412	189.277
41	MH, TY A	1.2m	ON GRADE	TYPE 9	10+258.692 (B3), 2.840m RT.	190.402	189.227
42	MH, TY A	1.2m	ON GRADE	TYPE 9	10+264.370 (B3), 2.840m RT.	190.412	189.177
43	MH, TY A	1.2m	ON GRADE	TYPE 1, OPEN	10+277.084 (B3), 10.481m LT.	190.450	189.100
44	MH, TY A	1.2m	ON GRADE	TYPE 9	10+537.440 (WB), 10.650m LT.	191.226	189.000
45	INLET, TY B	0.9m	ON GRADE	TYPE 9	10+191.416 (B3), 2.850m RT.	191.272	190.100
46	MH, TY A	1.2m	ON GRADE	TYPE 1, OPEN	10+190.995 (B3), 8.037m LT.	191.356 (B3)	189.700
46A	MH, TY A	1.2m	ON GRADE	TYPE 1, OPEN	10+191.003 (B3), 9.037m LT.	190.780 (A3)	189.600
47	MH, TY A	1.2m	ON GRADE	TYPE 1, OPEN	143+610.884 (WB), 11.532m LT.	190.678	189.200
48	DS, TY 1	-	ON GRADE	TYPE 20	143+614.367 (WB), 3.500m RT.	191.386 (B3) 190.735 (A3)	188.700 (N) 188.580 (EX.)
49	END SECTION	600mm	ON GRADE	-	143+592.422 (WB), 27.042m RT.	-	189.950
50	MH, TY A	1.2m	ON GRADE	TYPE 1, CLOSED	143+595.774 (WB), 23.187m RT.	189.970	188.910
51	MH, TY A	1.2m	ON GRADE	TYPE 1, CLOSED	143+630.626 (WB), 23.050m RT.	189.640	188.611
52	END SECTION	600mm	ON GRADE	-	143+642.220 (WB), 27.451m RT.	-	189.500
53	DS, TY 1	-	ON GRADE	TYPE 20	10+434.926 (B4), 7.035m LT.	196.375 (B4) 196.375 (B1)	195.200
54	END SECTION	300mm	ON GRADE	-	10+434.808 (B4), 7.880m RT.	-	194.500
55	INLET, TY B	0.9m	ON GRADE	TYPE 1, OPEN	143+647.000 (WB), 9.644m LT.	190.277	189.100

DRAINAGE PIPE TABLE

#	CLASS	TYPE	DIAMETER	LENGTH	INV. EL. UPSTREAM	INV. EL. DOWNSTREAM	SLOPE	TRENCH BACKFILL	REMARKS
16	A	1	300mm	9.2m	192.000	191.700	3.26%	4.9	
17	A	2	300mm	13.0m	191.700	191.300	3.07%	9.7	
18	A	2	600mm	16.7m	190.100	189.900	1.19%	28.7	
19	A	1	300mm	24.2m	191.300	190.375	3.82%	11.2	
20	A	2	600mm	39.7m	190.275	190.100	0.44%	0.0	
21	A	1	300mm	10.0m	190.600	190.500	1.00%	1.5	
21A	B	1	150mm	10.0m	192.976	190.500	24.76%	0.0	PVC PIPE, CONN. TO MSE WALL UNDERDRAIN
22	A	1	300mm	4.7m	190.700	190.600	2.12%	4.9	
23	A	2	525mm	28.3m	191.400	190.425	3.44%	0.0	
24	A	2	300mm	24.6m	196.388	191.600	19.46%	0.0	
26	A	1	300mm	14.2m	192.600	192.500	0.70%	2.2	
28	A	1	300mm	14.2	190.800	190.700	0.70%	2.2	
30	A	2	300mm	11.2m	194.890	190.700	37.41%	0.0	
30A	B	1	150mm	11.2m	194.046	190.700	29.87%	0.0	PVC PIPE, CONN. TO MSE WALL UNDERDRAIN
31	A	1	300mm	13.2m	190.700	190.500	1.51%	4.2	
33	A	2	300mm	26.5m	194.825	191.900	11.0%	78.5	
36	A	2	300mm	36.5m	195.900	193.125	7.60%	43.3	
40	A	1	300mm	5.5m	189.277	189.227	0.87%	1.7	
41	A	1	300mm	5.5m	189.227	189.177	0.90%	1.7	
42	A	1	300mm	18.6m	189.177	189.100	0.41%	8.8	
43	A	2	300mm	29.1m	189.100	189.000	0.34%	21.4	
44	A	2	375mm	13.5m	189.000	188.900	0.74%	27.1	
45	A	1	300mm	10.6m	190.100	189.700	3.77%	8.4	
46	A	1	300mm	1.0m	189.700	189.600	10.00%	0.0	
46A	A	1	300mm	10.2m	189.700	189.200	3.92%	5.0	
47	A	2	300mm	14.2m	189.200	188.700	3.52%	14.2	
48	A	2	600mm	4.5m	188.950	188.910	0.88%	0.0	
49	A	2	600mm	33.5m	188.910	188.611	0.88%	0.0	
50	A	2	600mm	12.5m	188.611	188.500	0.88%	0.0	
53	A	1	300mm	13.7m	195.200	194.500	5.10%	6.7	
55	A	1	300mm	36.4m	189.100	187.700	3.84%	64.0	

REVISIONS	
NAME	DATE

ILLINOIS DEPARTMENT OF TRANSPORTATION  
**DRAINAGE AND UTILITY PLAN**  
 FAI ROUTE 74 (I-74) (WB)  
 STA. 143+300.000 - STA. 143+650.000

DATE 11/12/04

DRAWN BY CADD  
 CHECKED BY KJW





F.A. RTE.	SECTION	COUNTY	TOTAL SHEETS	SHEET NO.
74	(72-71R-3)	PEORIA	1360	296
STA. 143+650.000		TO STA. 143+950.000		
FED. ROAD DIST. NO.		ILLINOIS FED. AID PROJECT		

DRAINAGE STRUCTURE TABLE								
#	TYPE	DIAMETER	PROFILE	FRAME/GRATE	STATION, OFFSET	FRAME ELEV.	INV. EL.	REMARKS
56	INLET TY B	0.9m	ON GRADE	TYPE 1, OPEN	143+698.670 (WB), 8.226m LT.	189.886	188.800	
57	MH, TY A	1.2m	ON GRADE	TYPE 1, OPEN	143+683.197 (WB), 8.638m LT.	190.031	188.700	
58A	MH, TY A	1.2m	ON GRADE	TYPE 1, OPEN	10+115.722 (B3), 9.437m LT.	191.087 (B3)	188.595	
58	MH, TY A	1.2m	ON GRADE	TYPE 1, OPEN	10+115.693 (B3), 10.437m LT.	190.060 (WB)	188.605	
59	MH, TY A	1.5m	ON GRADE	TYPE 1, OPEN	10+115.754 (B3), 2.268m RT.	191.448	188.500	
60	MH, TY A	1.5m	ON GRADE	TYPE 1, OPEN	10+069.910 (B3), 1.233m RT.	190.844	188.300	
61	END SECTION	525mm	ON GRADE	-	10+500.000 (B2), 16.200m LT.	-	188.200	
62	MH, TY A	1.2m	ON GRADE	TYPE 1, OPEN	10+042.279 (B3), 7.897m LT.	189.409 (WB)	188.400	
62A	INLET TY B	0.9m	ON GRADE	TYPE 1, OPEN	10+042.283 (B3), 8.897m LT.	190.478 (B3)	188.500	
63A	MH, TY A	1.2m	ON GRADE	TYPE 1, OPEN	143+840.202 (WB), 11.420m LT.	189.102 (B2)	185.250	
63	MH, TY A	1.2m	ON GRADE	TYPE 1, OPEN	143+840.241 (WB), 10.420m LT.	188.456 (WB)	185.390	CONSTRUCT OVER EX. SEWER
64	MH, TY A	1.2m	ON GRADE	TYPE 1, CLOSED	143+839.279 (WB), 35.314m LT.	186.691	184.000	CONSTRUCT OVER EX. SEWER
65	END SECTION	600mm	ON GRADE	-	143+838.905 (WB), 49.318m LT.	-	182.921	
66	DS, TY 1	-	ON GRADE	TYPE 20	143+914.908 (WB), 11.187m LT.	187.820 (B2) 187.716 (WB)	186.600	
67	END SECTION	300mm	ON GRADE	-	143+935.000 (WB), 45.115m LT.	-	182.415	

DRAINAGE PIPE TABLE									
#	CLASS	TYPE	DIAMETER	LENGTH	INV. EL. UPSTREAM	INV. EL. DOWNSTREAM	SLOPES	TRENCH BACKFILL	REMARKS
56	A	1	300mm	15.5m	188.800	188.700	0.64%	6.2	
57	A	1	375mm	10.4m	188.700	188.605	0.91%	5.4	
58	A	1	450mm	1.0m	188.605	188.595	1.00%	0.0	
58A	A	1	450mm	10.4m	188.595	188.500	0.91%	22.0	
59	A	2	450mm	45.9m	188.500	188.300	0.43%	137.1	
60	A	2	525mm	22.0m	188.300	188.200	0.45%	23.5	
62	A	1	300mm	28.6m	188.400	188.300	0.34%	25.0	
62A	A	1	300mm	1.0m	188.500	188.400	10.00%	0.0	
64	A	2	600mm	14.0m	183.400	182.912	3.48%	0.0	
66	A	1	300mm	35.0m	186.600	182.415	11.95%	27.1	

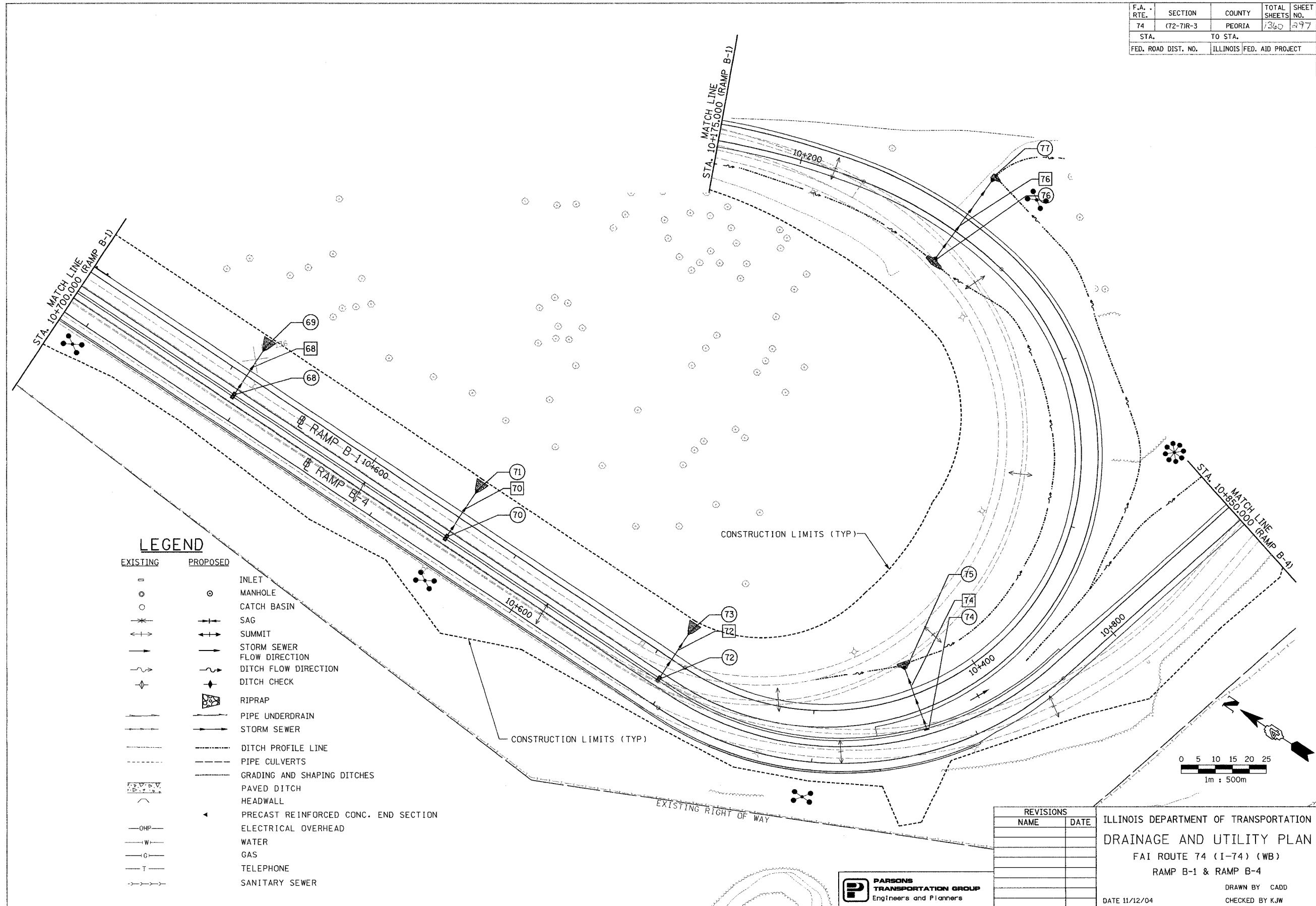
REVISIONS		ILLINOIS DEPARTMENT OF TRANSPORTATION DRAINAGE AND UTILITY PLAN FAI ROUTE 74 (I-74) (WB) STA. 143+650.000 - STA. 143+950.000
NAME	DATE	



DRAWN BY CADD  
CHECKED BY KJW  
DATE 11/12/04



F.A. RTE.	SECTION	COUNTY	TOTAL SHEETS	SHEET NO.
74	(72-71R-3)	PEORIA	1360	297
STA.		TO STA.		
FED. ROAD DIST. NO.		ILLINOIS		FED. AID PROJECT




**LEGEND**

EXISTING	PROPOSED	DESCRIPTION
□	○	INLET
○	○	MANHOLE
○	○	CATCH BASIN
↘	↘	SAG
↗	↗	SUMMIT
→	→	STORM SEWER FLOW DIRECTION
→	→	DITCH FLOW DIRECTION
◆	◆	DITCH CHECK
▨	▨	RIPRAP
—	—	PIPE UNDERDRAIN
—	—	STORM SEWER
—	—	DITCH PROFILE LINE
—	—	PIPE CULVERTS
—	—	GRADING AND SHAPING DITCHES
—	—	PAVED DITCH
—	—	HEADWALL
—	—	PRECAST REINFORCED CONC. END SECTION
—OHP—		ELECTRICAL OVERHEAD
—W—		WATER
—G—		GAS
—T—		TELEPHONE
—SS—		SANITARY SEWER

REVISIONS	
NAME	DATE

ILLINOIS DEPARTMENT OF TRANSPORTATION  
 DRAINAGE AND UTILITY PLAN  
 FAI ROUTE 74 (I-74) (WB)  
 RAMP B-1 & RAMP B-4  
 DRAWN BY CADD  
 CHECKED BY KJW  
 DATE 11/12/04




F.A. RTE.	SECTION	COUNTY	TOTAL SHEETS	SHEET NO.
74	(72-7)R-3	PEORIA	1360	298
STA.		TO STA.		
FED. ROAD DIST. NO.		ILLINOIS	FED. AID PROJECT	

DRAINAGE STRUCTURE TABLE							
#	TYPE	DIAMETER	PROFILE	FRAME/GRATE	STATION, OFFSET	FRAME ELEV.	INV. EL.
68	DS, TY 1	-	ON GRADE	TYPE 20	10+645.000 (B1), 7.035m LT.	194.430 (B4) 194.430 (B1)	193.200
69	END SECTION	300mm	ON GRADE	-	10+645.000 (B1), 7.670m RT.	-	192.700
70	DS, TY 1	-	ON GRADE	TYPE 20	10+570.000 (B1), 7.035m LT.	192.168 (B4) 192.088 (B1)	190.900
71	END SECTION	300mm	ON GRADE	-	10+570.000 (B1), 7.670m RT.	-	190.200
72	DS, TY 1	-	ON GRADE	TYPE 20	10+495.000 (B1), 7.035m LT.	190.423 (B4) 190.234 (B1)	189.100
73	END SECTION	300mm	ON GRADE	-	10+495.000 (B1), 7.670m RT.	-	188.250
74	INLET, TY B	0.9m	ON GRADE	TYPE 1, OPEN	10+736.050 (B4), 6.700m LT.	178.058	187.100
75	END SECTION	300mm	ON GRADE	-	10+420.000 (B1), 7.772m RT.	-	186.880
76	END SECTION	750mm	ON GRADE	-	10+250.000 (B1), 8.500m RT.	-	184.380
77	END SECTION	750mm	ON GRADE	-	10+250.000 (B1), 17.878m LT.	-	184.165

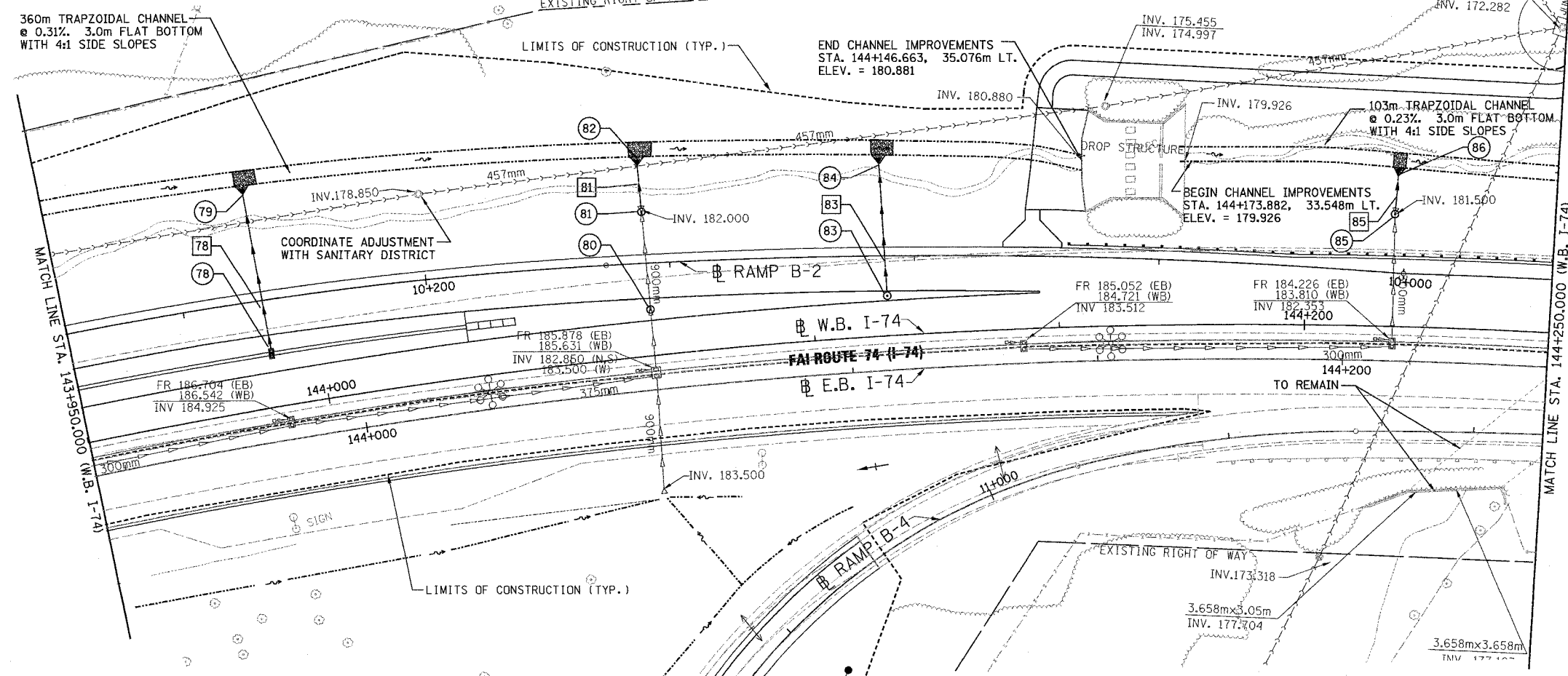
DRAINAGE PIPE TABLE									
#	CLASS	TYPE	DIAMETER	LENGTH	INV. EL. UPSTREAM	INV. EL. DOWNSTREAM	SLOPE	TRENCH BACKFILL	REMARKS
68	A	1	300mm	14.4m	193.200	192.700	3.47%	5.5	
70	A	1	300mm	14.4m	190.900	190.200	4.86%	5.9	
72	A	1	300mm	14.6m	189.100	188.250	5.82%	6.3	
74	A	2	300mm	18.3m	187.100	186.880	1.20%	5.5	
76	A	1	750mm	28.5m	184.380	184.165	0.75%	6.6	

REVISIONS	
NAME	DATE

ILLINOIS DEPARTMENT OF TRANSPORTATION  
DRAINAGE AND UTILITY PLAN  
FAI ROUTE 74 (I-74) (WB)  
RAMP B-1 & RAMP B-4  
DRAWN BY CADD  
CHECKED BY KJW  
DATE 11/12/04



F.A. RTE.	SECTION	COUNTY	TOTAL SHEETS	SHEET NO.
74	(72-71R-3)	PEORIA	1360	299
STA. 143+950.000		TO STA. 144+250.000		
FED. ROAD DIST. NO.		ILLINOIS FED. AID PROJECT		



**LEGEND**

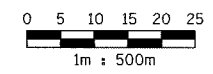
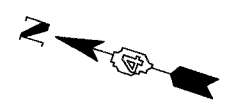
EXISTING	PROPOSED	EXISTING	PROPOSED

**DRAINAGE STRUCTURE TABLE**

#	TYPE	DIAMETER	PROFILE	FRAME/GRATE	STATION, OFFSET	FRAME ELEV.	INV. EL.
78	DS, TY 1	-	ON GRADE	TYPE 20	143+990.000 (WB), 10.968m LT.	196.880 (WB) 196.871 (B2)	195.600
79	END SECTION	300mm	ON GRADE	-	143+989.000(WB), 43.247m LT.	-	182.033
80	MH, TY A	1.8m	ON GRADE	TYPE 1, OPEN	144+067.222 (WB), 9.448m LT.	186.042	182.534
81	MH, TY A	1.8m	ON GRADE	TYPE 1, CLOSED	144+067.413 (WB), 29.385m LT.	184.030	182.000
82	END SECTION	900mm	ON GRADE	-	144+066.564(WB), 38.216m LT.	-	181.585
83	MH, TY A	1.2m	ON GRADE	TYPE 1, OPEN	144+015.262 (WB), 8.169m LT.	185.480	184.200
84	END SECTION	300mm	ON GRADE	-	144+115.262(WB), 32.499m LT.	-	181.296
85	MH, TY A	1.2m	ON GRADE	TYPE 1, OPEN	144+218.605 (WB), 23.037m LT.	182.500	181.500 (W) 180.900 (E)
86	END SECTION	300mm	ON GRADE	-	144+218.605(WB), 29.847m LT.	-	179.973

**DRAINAGE PIPE TABLE**

#	CLASS	TYPE	DIAMETER	LENGTH	INV. EL. UPSTREAM	INV. EL. DOWNSTREAM	REMARKS	TRENCH BACKFILL	REMARKS
78	A	1	300mm	32.0m	195.600	182.033	11.14%	22.0	
81	A	2	900mm	9.6m	182.000	181.585	4.32%	0.0	
83	A	1	300mm	27.0m	184.200	181.296	10.75%	9.7	
85	A	1	300mm	7.5m	180.900	180.000	12.00%	0.0	

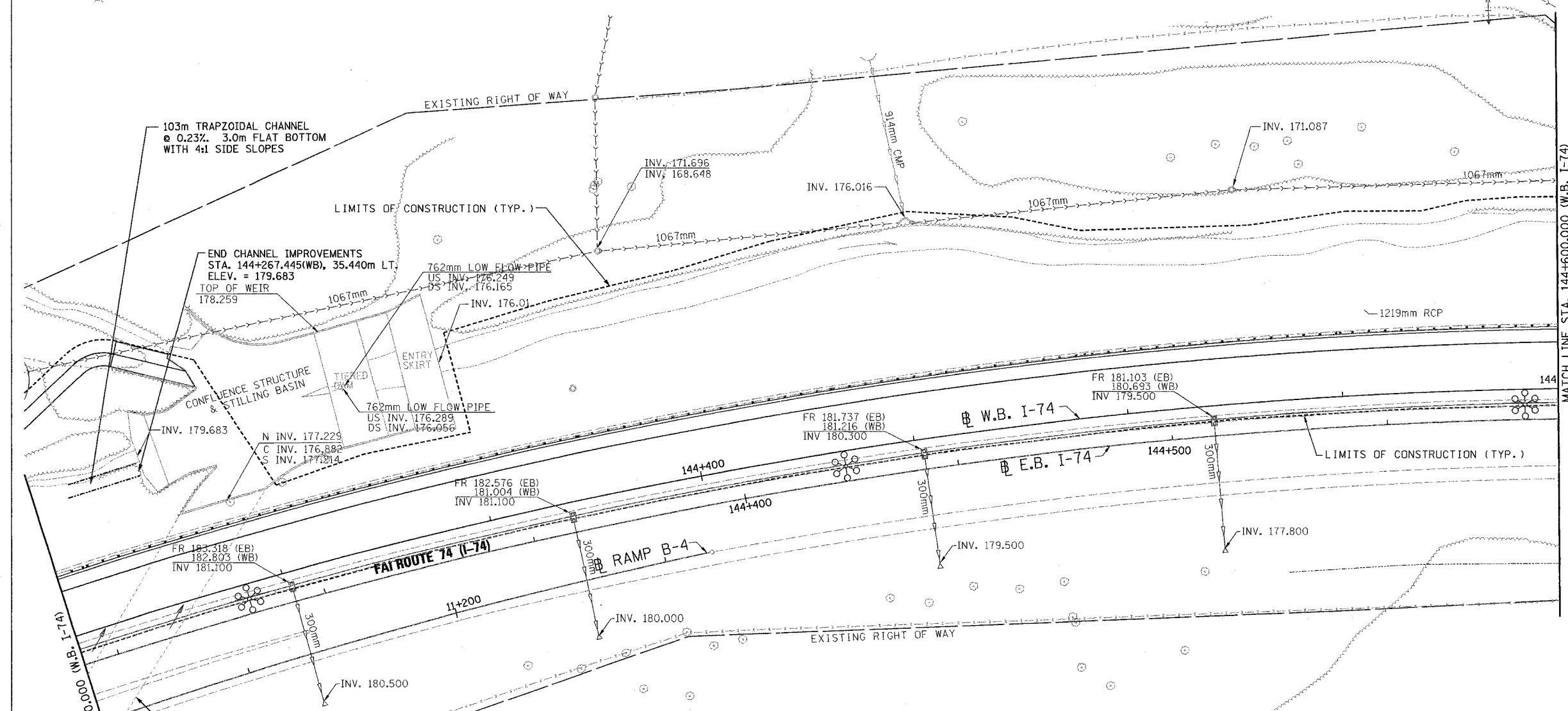


REVISIONS	
NAME	DATE

ILLINOIS DEPARTMENT OF TRANSPORTATION  
**DRAINAGE AND UTILITY PLAN**  
 FAI ROUTE 74 (I-74) (WB)  
 STA. 143+950.000 - STA. 144+250.000  
 DRAWN BY CADD  
 CHECKED BY KJW  
 DATE 11/12/04


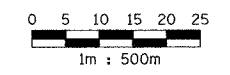


F.A. RTE.	SECTION	COUNTY	TOTAL SHEETS	SHEET NO.
74	(72-7)R-3	PEORIA	1360	1300
STA. 144+250.000		TO STA. 144+600.000		
FED. ROAD DIST. NO.		ILLINOIS FED. AID PROJECT		



**LEGEND**

EXISTING	PROPOSED	EXISTING	PROPOSED



REVISIONS	
NAME	DATE

ILLINOIS DEPARTMENT OF TRANSPORTATION  
**DRAINAGE AND UTILITY PLAN**  
 FAI ROUTE 74 (I-74) (WB)  
 STA. 144+250.000 - STA. 144+600.000  
 DRAWN BY CADD  
 DATE 11/12/04  
 CHECKED BY KJW