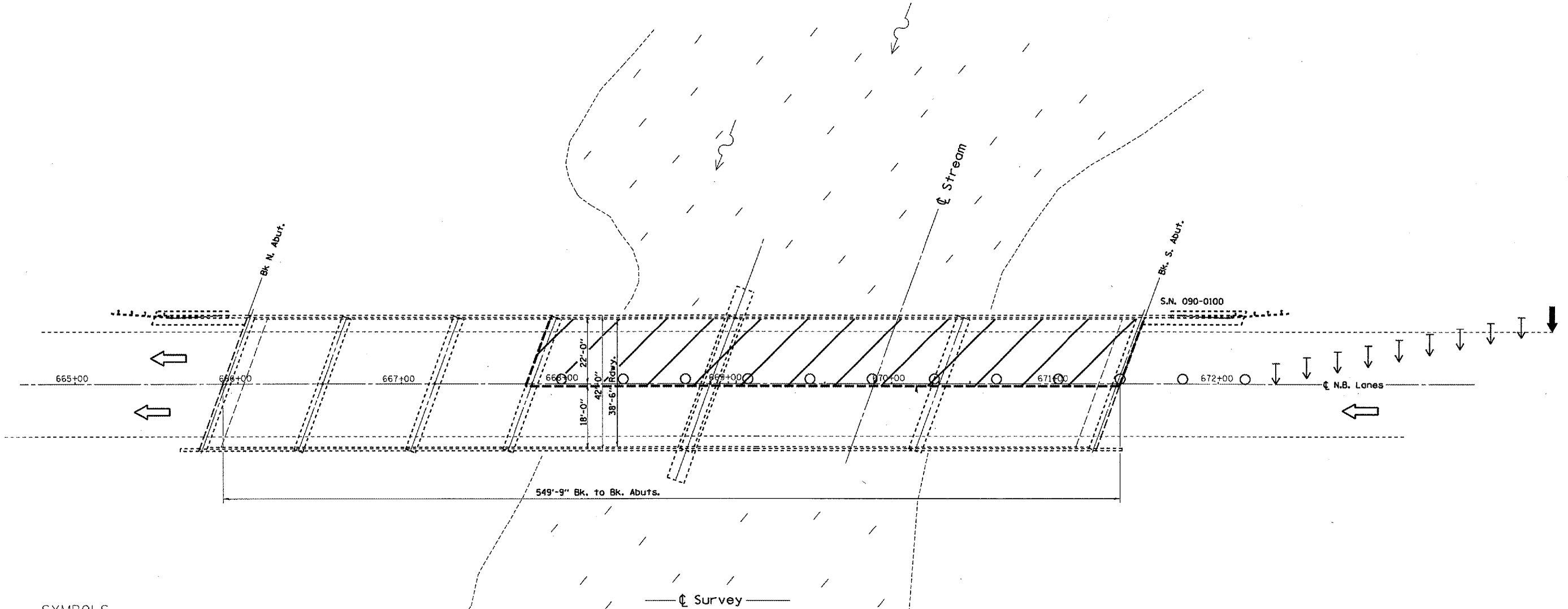










F.A.I. RTE.	SECTION	COUNTY	TOTAL SHEETS	SHEET NO.
155	04 DEBRIS BOL.	TAZEWELL	10	7
STA. 665+30.43 TO STA. 671+40.20				
FED. ROAD DIST. NO. 4 ILLINOIS FED. AID PROJECT				



SYMBOLS

-  Work Area
-  Cone, Drum, or Barricade
-  Arrow Board
-  Type II Barricade or Drum
-  Direction Indicator Barricade
-  Sign
-  Flagger w/Traffic Control Sign

NOTE

Refer to Highway Standard 701406-04 and 701400-01 for exact placement of traffic management devices and other clarifications as construction staging symbols and dimensioning were duplicated off of those standards.

REVISIONS	
NAME	DATE

ILLINOIS DEPARTMENT OF TRANSPORTATION

TRAFFIC STAGING PLAN

SCALE: VERT. DRAWN BY CEJ
 HORIZ. CHECKED BY
 DATE 07-26-2004

PLOT DATE # DATES
 FILE NAME # FILES
 PLOT SCALE # SCALES
 REFERENCE # REFS