


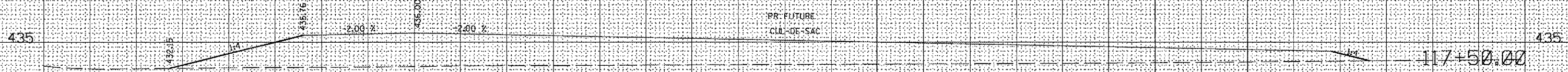
F.A.P. RTE.	SECTION	COUNTY	TOTAL SHEETS	SHEET NO.
*	**	BROWN	89	88

LA GRANGE WETLAND BANK
 STA. 117+00.00 TO STA. 118+00.00
 ** 06 WETLAND MITIGATION NO. 1
 FED. ROAD DIST. NO. ILLINOIS FED. AID PROJECT

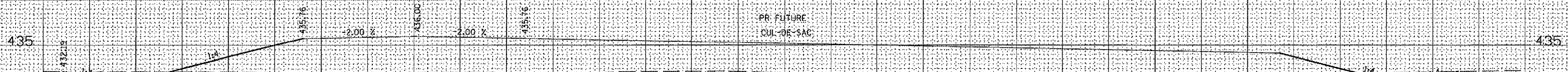
40 35 30 25 20 15 10 5 0 5 10 15 20 25 30 35 40 45 50 55 60 65 70 75 80 85 90 95 100 105 110 115 120



C = 0
 F = 152



PR. FUTURE
 CUL-DE-SAC
 C = 0
 F = 307



PR. FUTURE
 CUL-DE-SAC
 C = 15
 F = 382

40 35 30 25 20 15 10 5 0 5 10 15 20 25 30 35 40 45 50 55 60 65 70 75 80 85 90 95 100 105 110 115 120

FINAL SURVEY NOTE BOOK NO.

DATE	BY

CHECKED: []
 PLOTTED: []
 TEMPLATE: []
 AREAS CHECKED: []

ORIGINAL SURVEY NOTE BOOK NO.

DATE	BY

CHECKED: []
 PLOTTED: []
 TEMPLATE: []
 AREAS CHECKED: []

PLOT DATE: 2/9/2005
 PLOT SCALE: 1" = 40'
 REFERENCE: 432.00