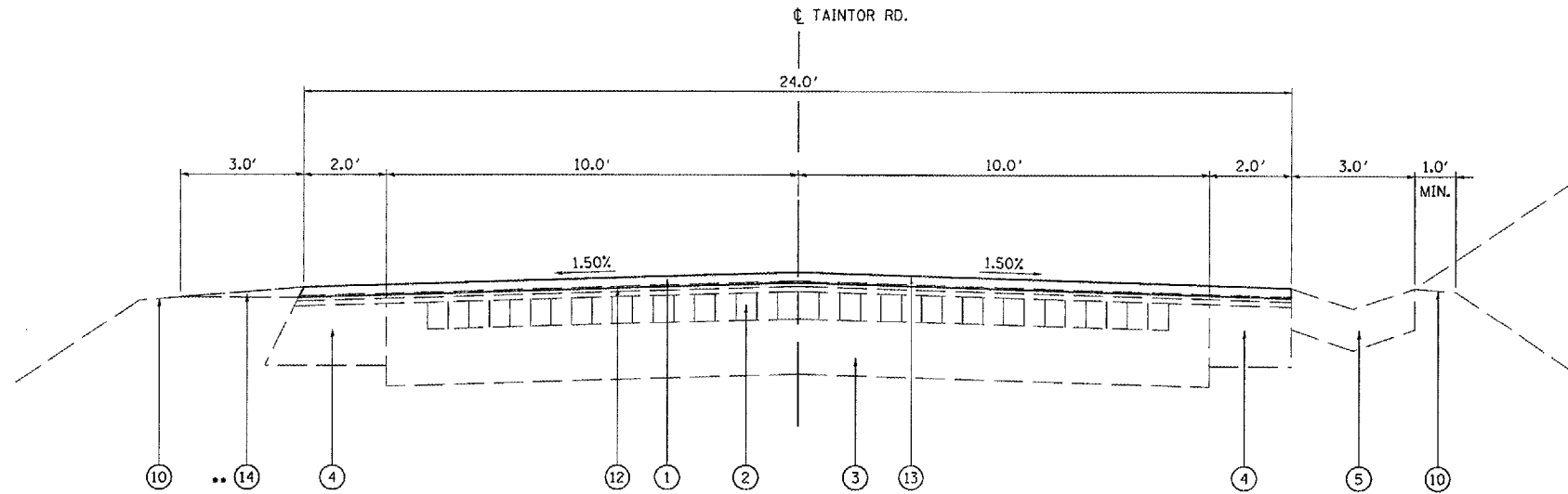


F.A.U. RTE.	SECTION	COUNTY	TOTAL SHEETS	SHEET NO.
8027	12RS-4,TS-1	SANGAMON	31	4
STA.		TO STA.		
FED. ROAD DIST. NO.		ILLINOIS	FED. AID PROJECT	

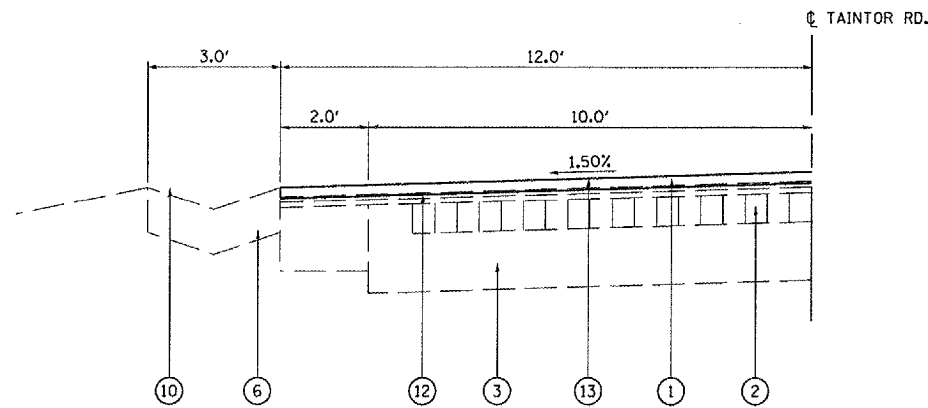


** PR. AGG. SHLDR., TY B
 STA. 16+58 - 17+48, LT.
 STA. 17+83 - 18+13, LT.
 STA. 18+43 - 19+44, LT.

TAINTOR ROAD

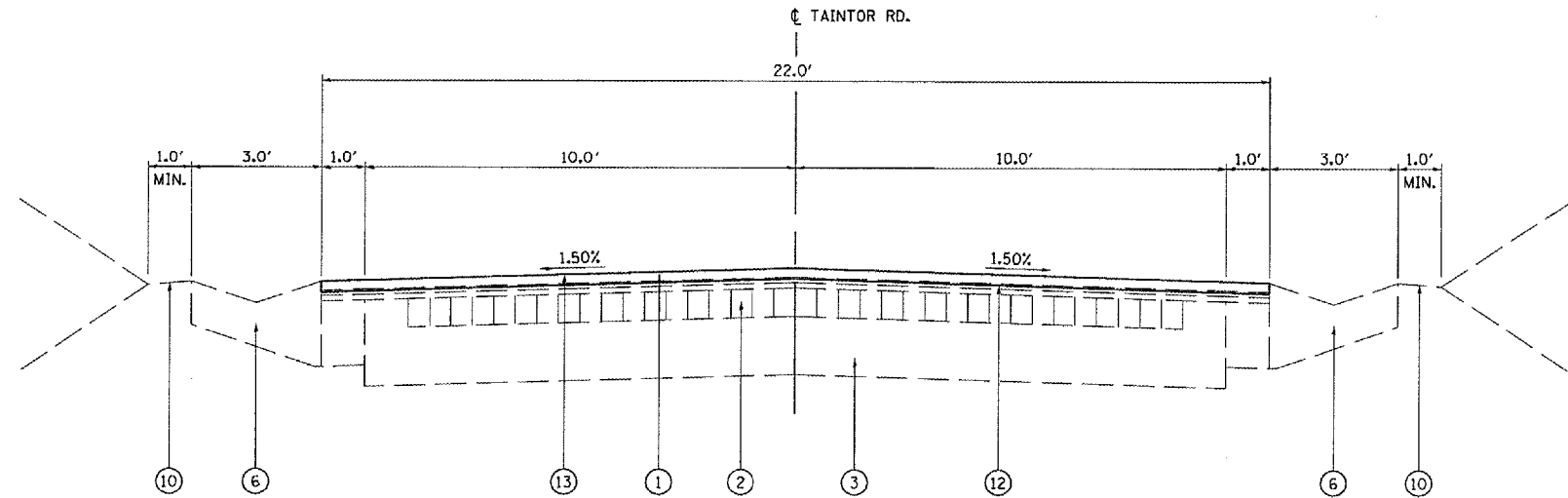
STA. 0+46 - 6+65, RT.
 STA. 0+46 - 2+10, LT.
 STA. 12+40 - 12+52, LT.
 STA. 12+52 - 14+60, LT.
 STA. 10+50 - 11+69.89, RT.
 STA. 12+52 - 14+60, RT.

STA. 0+46 - 1+25, RT.
 (EXIST. CURB & GUTTER TRANSITION)



TAINTOR ROAD

STA. 2+10 - 8+85, LT.



TAINTOR ROAD

STA. 8+85 - 11+69.890, LT.
 STA. 6+65 - 10+50, RT.

- | | |
|---|---|
| ① EXISTING BITUMINOUS CONCRETE SURFACE | ⑧ EXISTING CONCRETE CURB & GUTTER TY. B-6.24 |
| ② EXISTING ORIGINAL BRICK PAVEMENT | ⑨ EXISTING BITUMINOUS SHOULDER, 8" |
| ③ EXISTING PCC PAVEMENT | ⑩ EXISTING EARTH SHOULDER |
| ④ EXISTING BITUMINOUS CONCRETE BASE COURSE WIDENING, 9" | ⑪ EXISTING SUB-BASE |
| ⑤ EXISTING CONCRETE GUTTER TY. A | ⑫ PROPOSED BITUMINOUS SURFACE REMOVAL (CM), 1.5" |
| ⑥ EXISTING CONCRETE GUTTER TY. A, MODIFIED | ⑬ PROPOSED BITUMINOUS CONCRETE SURFACE COURSE, MIX C, N50, 1.5" |
| ⑦ EXISTING CONCRETE GUTTER TY. B, MODIFIED | ⑭ PROPOSED AGGREGATE SHOULDER, TY B |

REVISIONS	
NAME	DATE

ILLINOIS DEPARTMENT OF TRANSPORTATION
TYPICAL SECTIONS
 FAU 8027 (TAINTOR RD.)
 SECTION 12RS-4,TS-1
 SANGAMON COUNTY
 SCALE: VERT. _____
 HORIZ. _____
 DATE 02-14-05
 DRAWN BY TMJ
 CHECKED BY MEB

PLOT DATE = 4/1/2005
 FILE NAME = c:\p\proj\msh\12RS-4,TS-1\typical.dgn
 PLOT SCALE = 43.3795' / IN.
 REFERENCE = SHEET #